CENTRAL VALLEY
FLOOD MANAGEMENT
PLANNING PROGRAM

FloodSAFE
CALIFORNIA

Central Valley Flood Protection Plan

Management Actions Workshop

Community Applications – Small Communities

CENTRAL VALLEY
FLOOD MANAGEMENT
PLANNING PROGRAM

FloodSAFE
CALIFORNIA

August 2010

Workshop Agenda

- Welcome and Introductions
- Review of Management Actions Definition and Development Process
- Overview of Community Applications Workshop Process
- Identification and Discussion of Management Actions Compatibilities with this Specific Community Setting
  - *Group Discussion*

Workshop Handouts

1. Agenda
2. Categories of Management Actions for Round 2 Workshop Discussions
3. Worksheet Guide/Example
4. Workshop Worksheet
5. Worksheet Comment Form (blank)
6. Workshop Attendee's Guide
7. CVFPP Glossary

Management Actions

- Specific actions contributing to CVFPP goals and addressing identified problems & opportunities
- Include structural and nonstructural strategies and actions
- May address a single goal or multiple goals
- Building blocks for regional solutions
- Broad and not yet site specific

Management Actions Development Process

Initial Identification	• Reference Documents • Phase 1 Work Groups
Categorization & Preliminary Evaluation	• DWR subject-matter experts
Refinement	• RMAWG Meeting #1 • Workshops - Round 1 (category-based)
Community Application & Other Benefits Integration	• Workshops – Round 2 (application based)
Regional Applicability	• RMAWG Meeting # 2
Documentation	• Management Actions - Working Report • IPS No. 2

Management Actions Categories

- Disaster Preparedness & Flood Warning
- Flood Fighting, Emergency Response & Flood Recovery
- Additional Floodplain and Reservoir Storage
- Storage Operations
- Flood Protection System Modification
- Operation & Maintenance
- Permitting
- Finance & Revenue
- Policy & Regulations
- Floodplain Management
- Ecosystem Restoration

Community Applications

- How management actions are compatible with community settings, and how they might best be applied to:
  - **Rural/Agricultural Areas** - Predominantly agriculturally-based areas with dispersed settlements outside towns and cities.
  - **Small Communities** - Developed areas outside urban and urbanizing areas in which there are fewer than 10,000 residents.
  - **Urban Areas** - Predominantly developed areas in which there are 10,000 residents or more and urbanizing areas planned or anticipated to have 10,000 residents or more within 10 years.

Workshop Process

- For each management action category:
  - Review and refine its compatibilities with the community setting.
  - Discuss conditions that support implementation to reduce flood risk including physical, geographical, and other conditions.
  - Review and refine implementation challenges
  - Discuss ways to overcome or alleviate implementation challenges.

Discussion

Meeting Recap & Next Steps

CENTRAL VALLEY
FLOOD MANAGEMENT
PLANNING PROGRAM

FloodSAFE
CALIFORNIA

August 2010

Management Actions Timeline

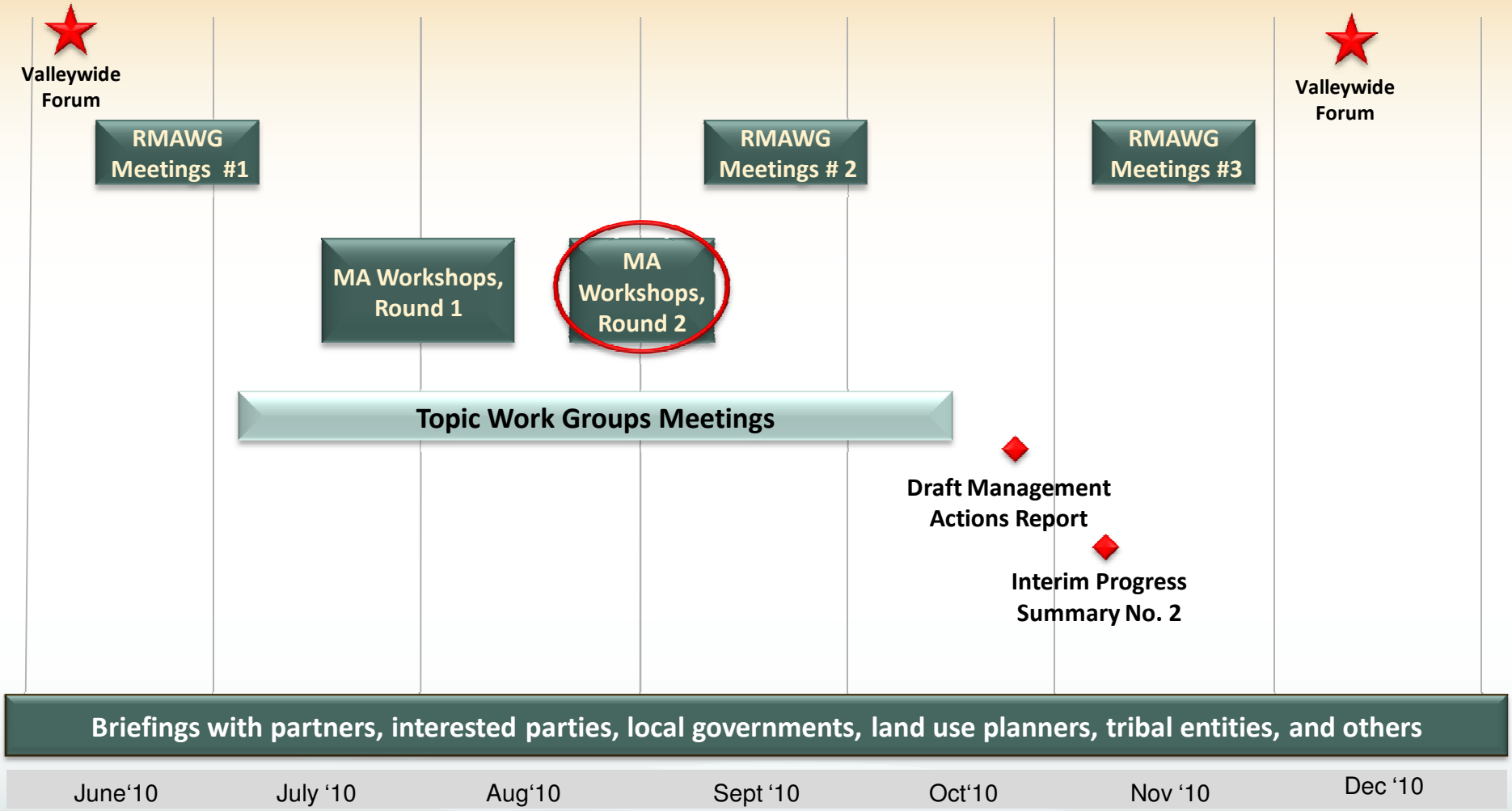

MA = Management Actions
RMAWG = Regional Management Actions Work Group

CENTRAL VALLEY FLOOD MANAGEMENT PLANNING PROGRAM

FloodSAFE CALIFORNIA

August 2010

Where to Send Additional Comments

- To provide detailed comments, use the fillable PDF *Worksheet*.
  - A separate worksheet for each Round 2 workshop.
  - The fillable PDF is available at www.water.ca.gov/cvfmp/meetings (**Phase 2: Management Actions**)
- Comments should be sent to
  - Alexandra Tollette (alexandra. tollette@mwhglobal.com, or Fax (916) 924-9102)
- Comments are due within 2 business days of the workshop:
  - Small Communities - due by August 26, 2010

Back-up Slides

Geographic Scope of CVFPP

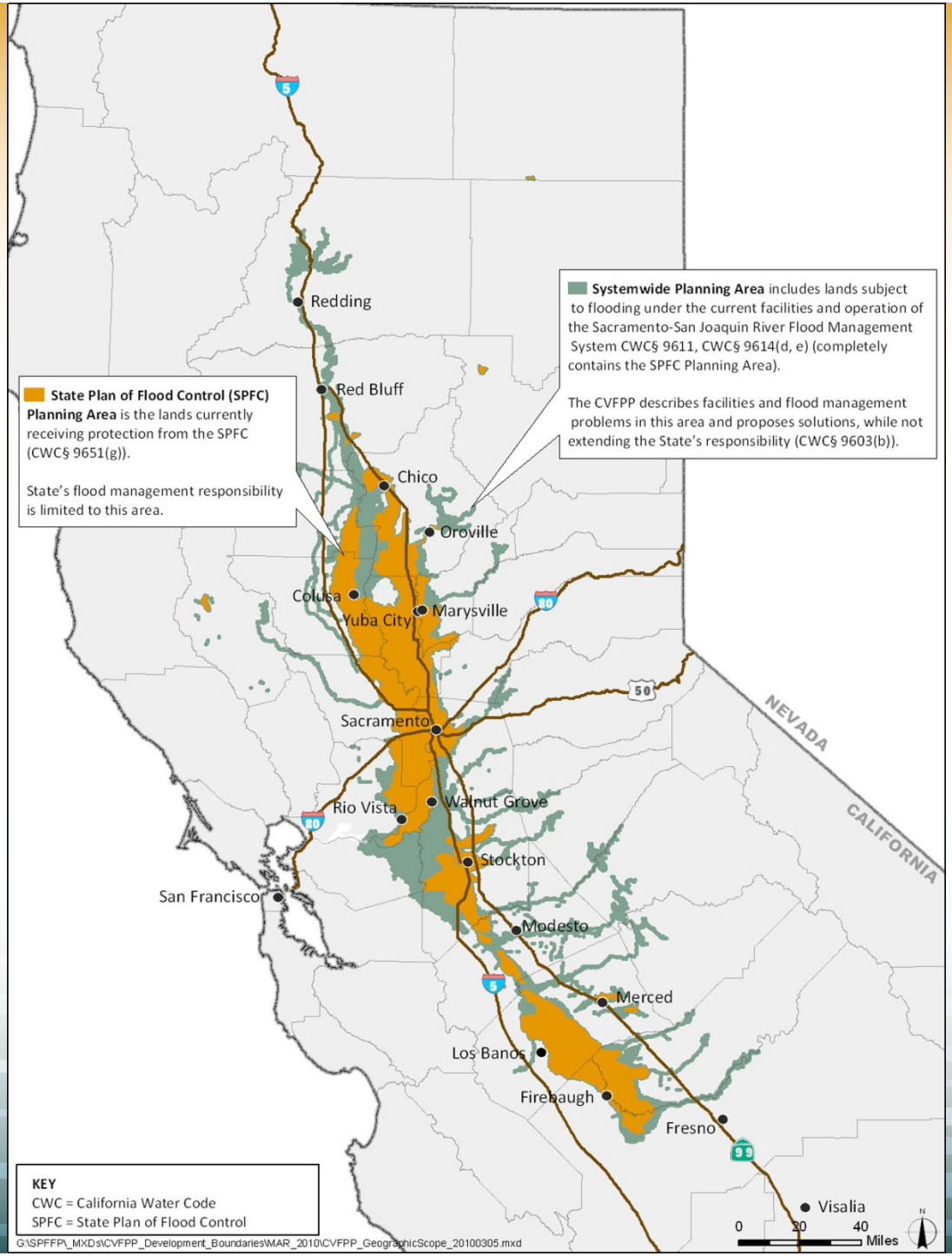

CENTRAL VALLEY FLOOD MANAGEMENT PLANNING PROGRAM

FloodSAFE CALIFORNIA

August 2010

CVFPP Work Group Regions

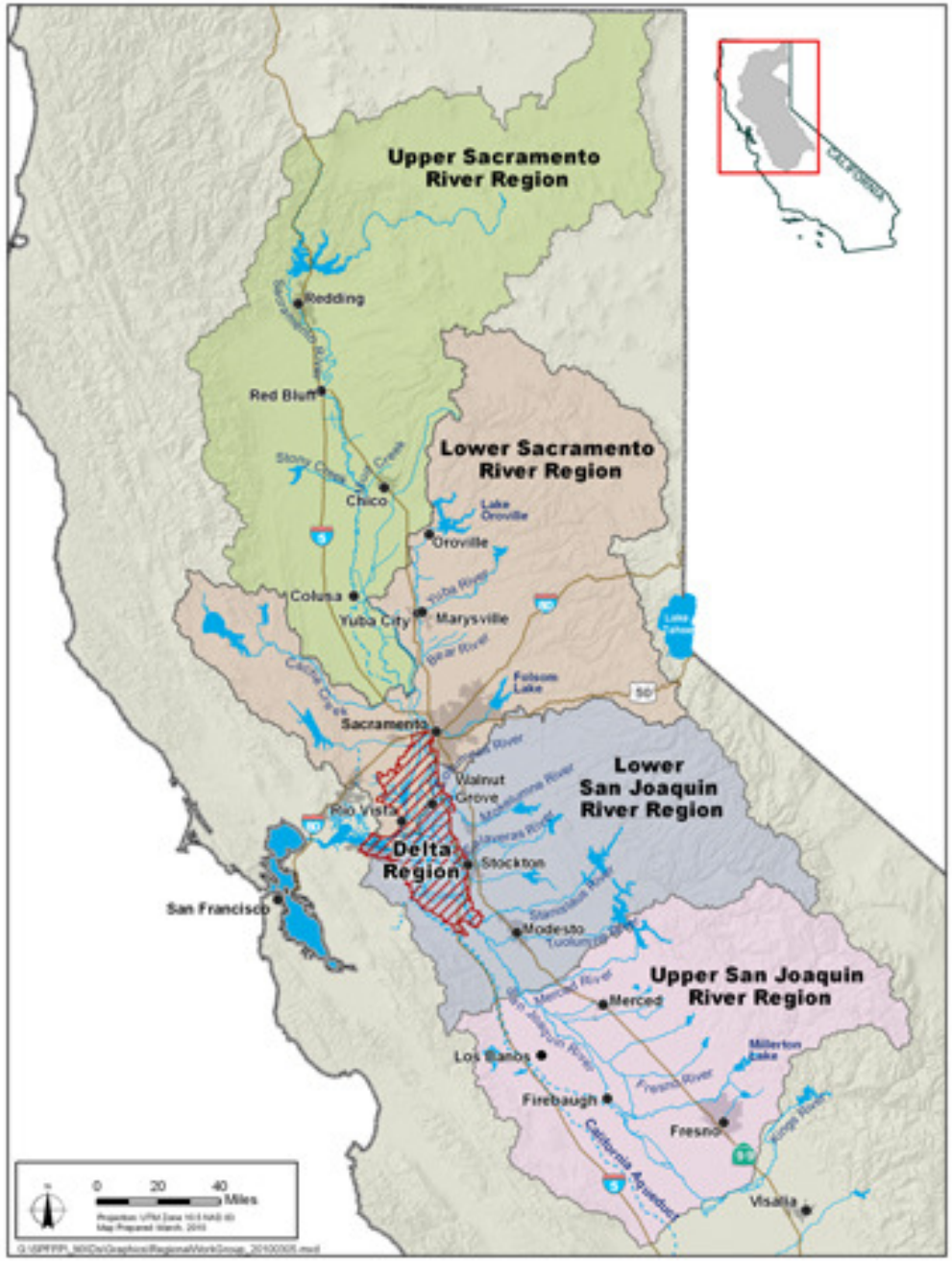

CENTRAL VALLEY FLOOD MANAGEMENT PLANNING PROGRAM

FloodSAFE CALIFORNIA

August 2010