Sacramento River

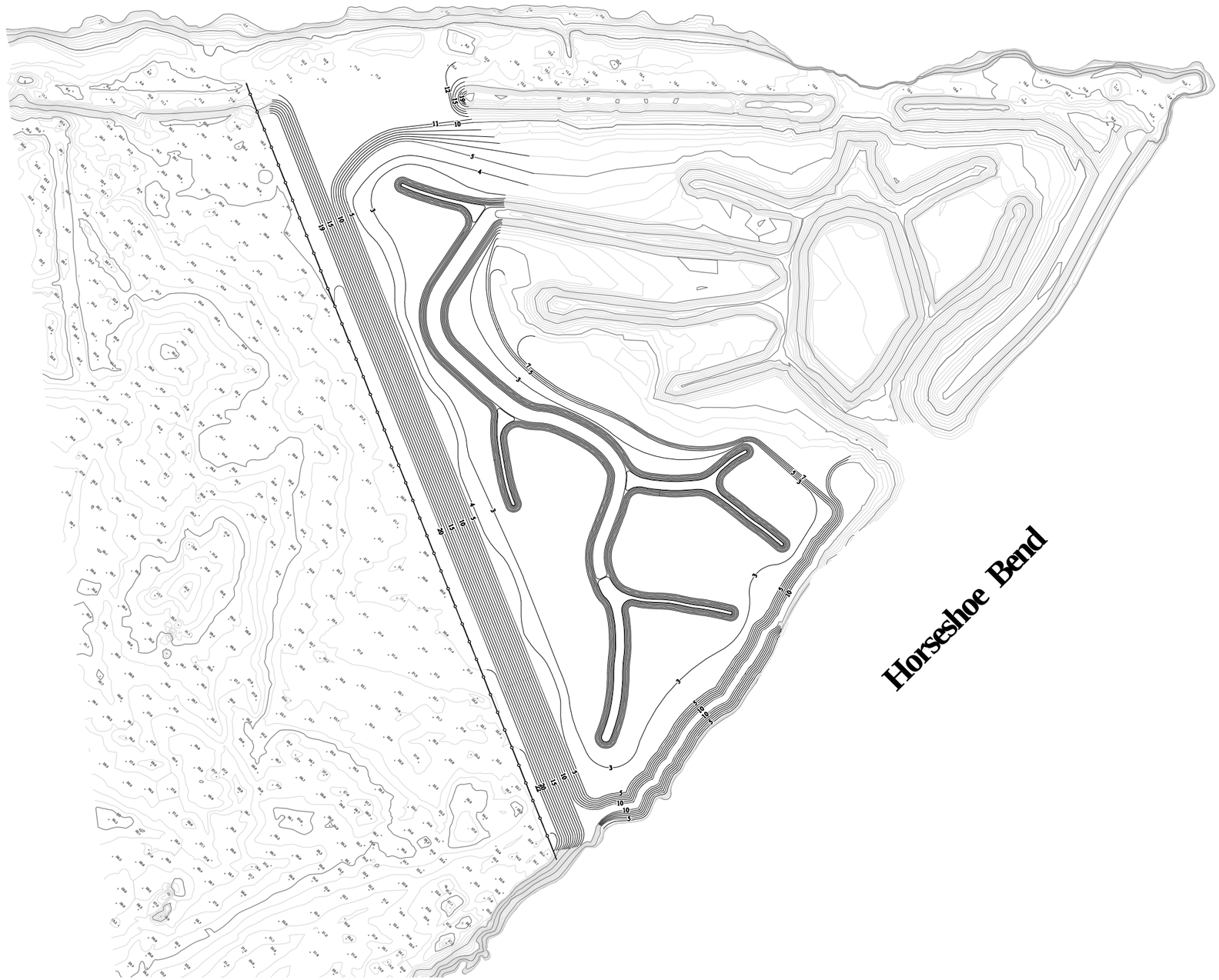

MBK ENGINEERS
2450 Alhambra Boulevard, 2nd Floor
Sacramento, California 95817
Phone: (916) 456-4400 • Fax: (916) 456-0253

No.	DATE	APPROVED	REVISION

Decker Island

PHASE II
PWA - ALTERNATIVE 1

SCALE:	1" = 200'
JOB NUMBER:	4231.10
REQUESTED BY:	DT
DRAWN BY:	TDR
DATE:	May 2003

Bar Length On Original Drawing Equals One Inch. Adjust Scale Accordingly

SHEET 1 OF 1 SHEETS

31.00 RD 1607 - Van Sickle Island (Decker Island)\2003-06 Decker Island Phase II\Topography\dwg\Decker Topography - Phase II.dwg

MBK ENGINEERS
2450 Alhambra Boulevard, 2nd Floor
Sacramento, California 95817
Phone: (916) 456-4400 • Fax: (916) 456-0253

No.	DATE	APPROVED	REVISION

Decker Island

PHASE II
PWA - ALTERNATIVE 1

SCALE:	1" = 100'
JOB NUMBER:	4231.10
REQUESTED BY:	DT
DRAWN BY:	TDR
DATE:	May 2003

Bar Length On Original Drawing Equals One Inch. Adjust Scale Accordingly

SHEET 2 OF 2 SHEETS

Section A-A

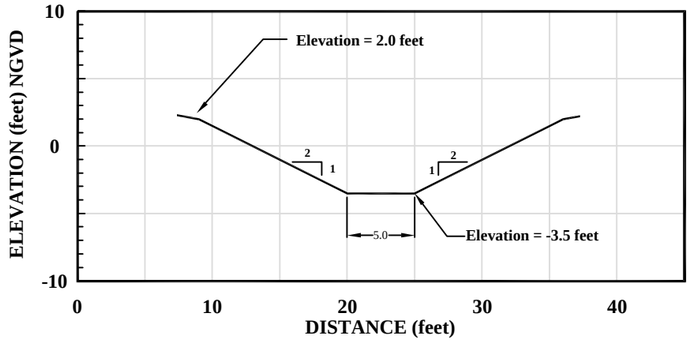

Section B-B

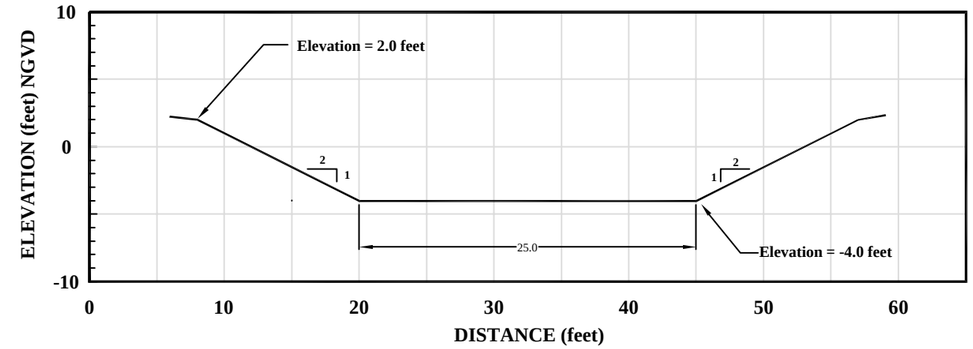

Section C-C

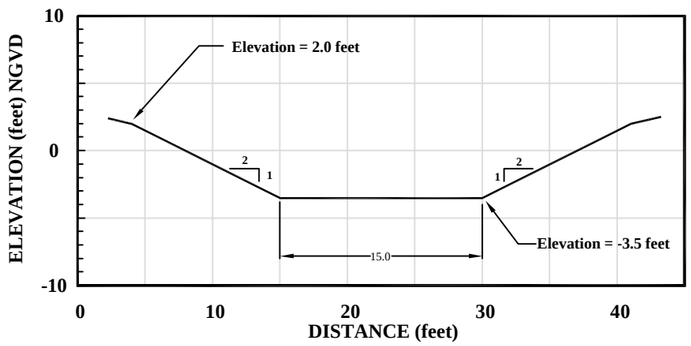

Section D-D

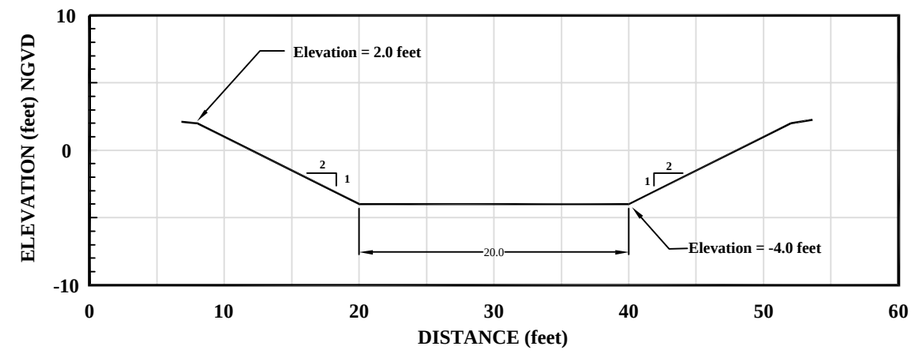

Section E-E 1

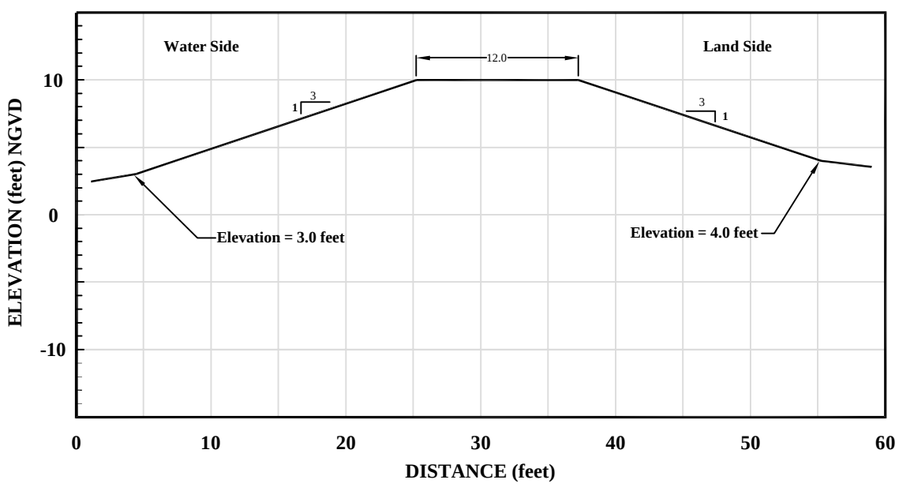

Section E-E 2

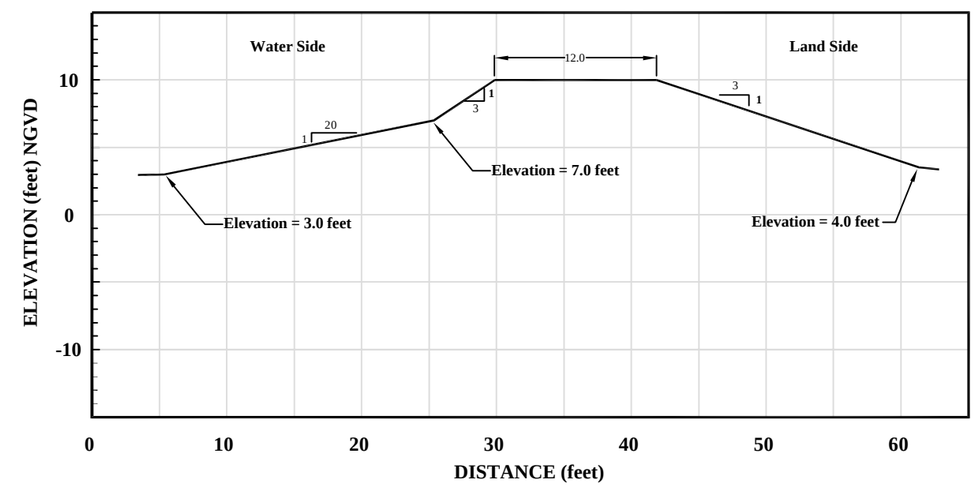

MBK ENGINEERS
2450 Alhambra Boulevard, 2nd Floor
Sacramento, California 95817
Phone: (916) 456-4400 • Fax: (916) 456-0253

No.	DATE	APPROVED	REVISION

DECKER ISLAND
HABITAT ENHANCEMENT PROJECT

Typical Channel and Levee Cross-Sections

SCALE:	As Noted
JOB NUMBER:	4231.4
REQUESTED BY:	DT
DRAWN BY:	SEF
DATE:	June 2003

Bar Length On Original Drawing Equals One Inch. Adjust Scale Accordingly

SHEET 1 OF 1 SHEETS

SECTION F - F

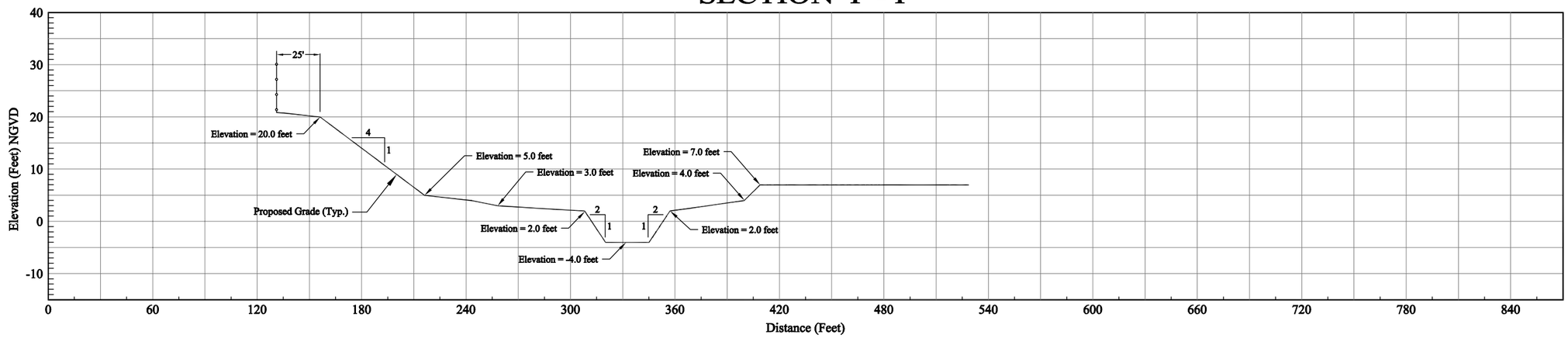

SECTION G - G

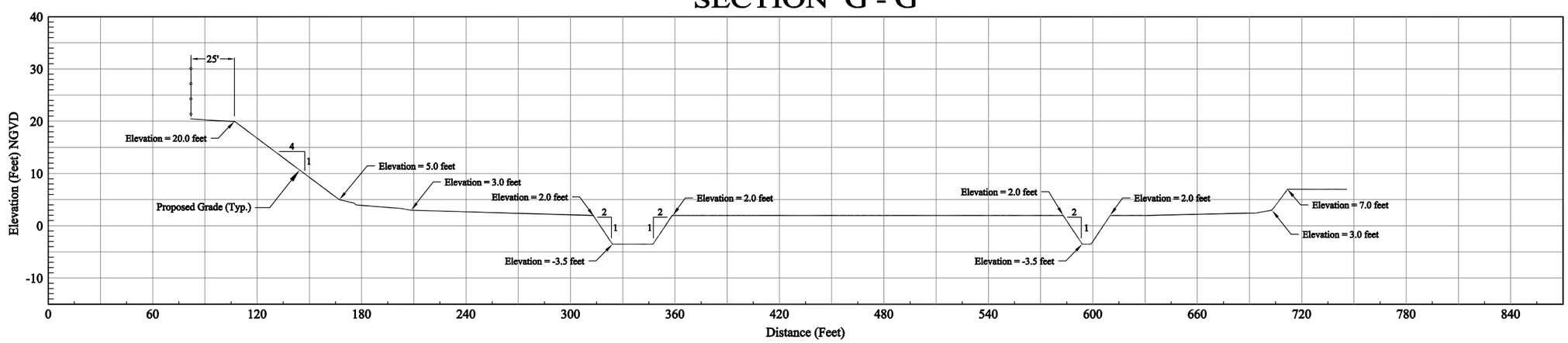

No.	DATE	APPROVED	REVISION

MBK ENGINEERS

2450 Alhambra Boulevard, 2nd Floor
Sacramento, California 95817-1125
Phone: (916) 456-4400
Fax: (916) 456-0253

Reclamation District No. 1607 - Van Sickle Island
Decker Island Habitat Enhancement Project
Contract No. xxxx-xx-xx-xx

DECKER ISLAND TYPICAL CROSS SECTIONS

HORIZONTAL SCALE:	1" = 30'
VERTICAL SCALE:	1" = 10'
JOB NUMBER:	4231.10
DRAWN BY:	TDR
DATE:	July 2003

Bar Length On Original Drawing Equals One Inch. Adjust Scale Accordingly

SHEET 5 OF ? SHEETS

R:\4231.00 RD 1607 - Van Sickle Island (Decker Island)\2003-06 Decker Island Phase II\Topography\dwg\Decker Topography - Phase II.dwg

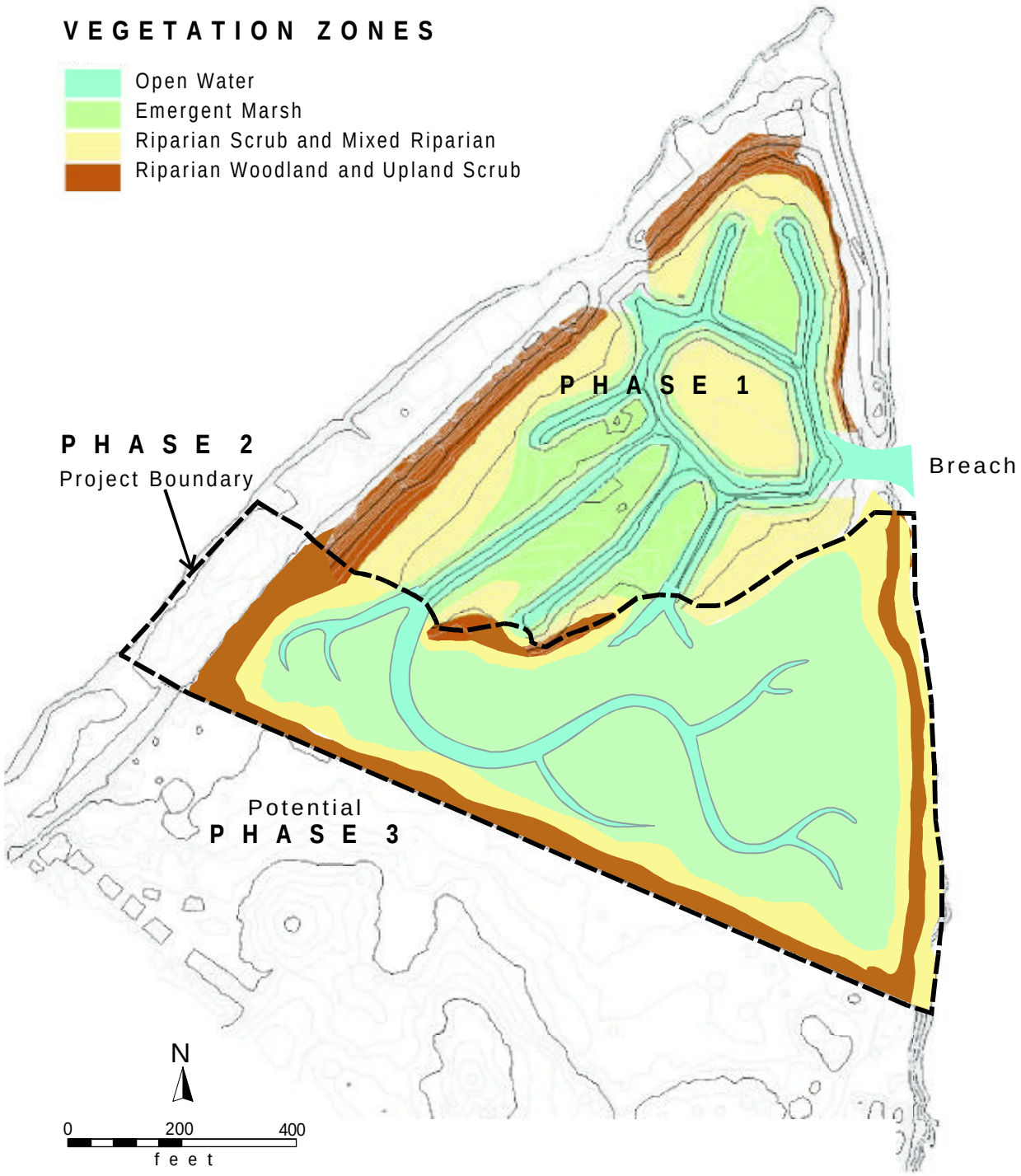

figure 1

Decker Island Phase II

Design Alternative 1

Project # 1666 Alternative1

PWA