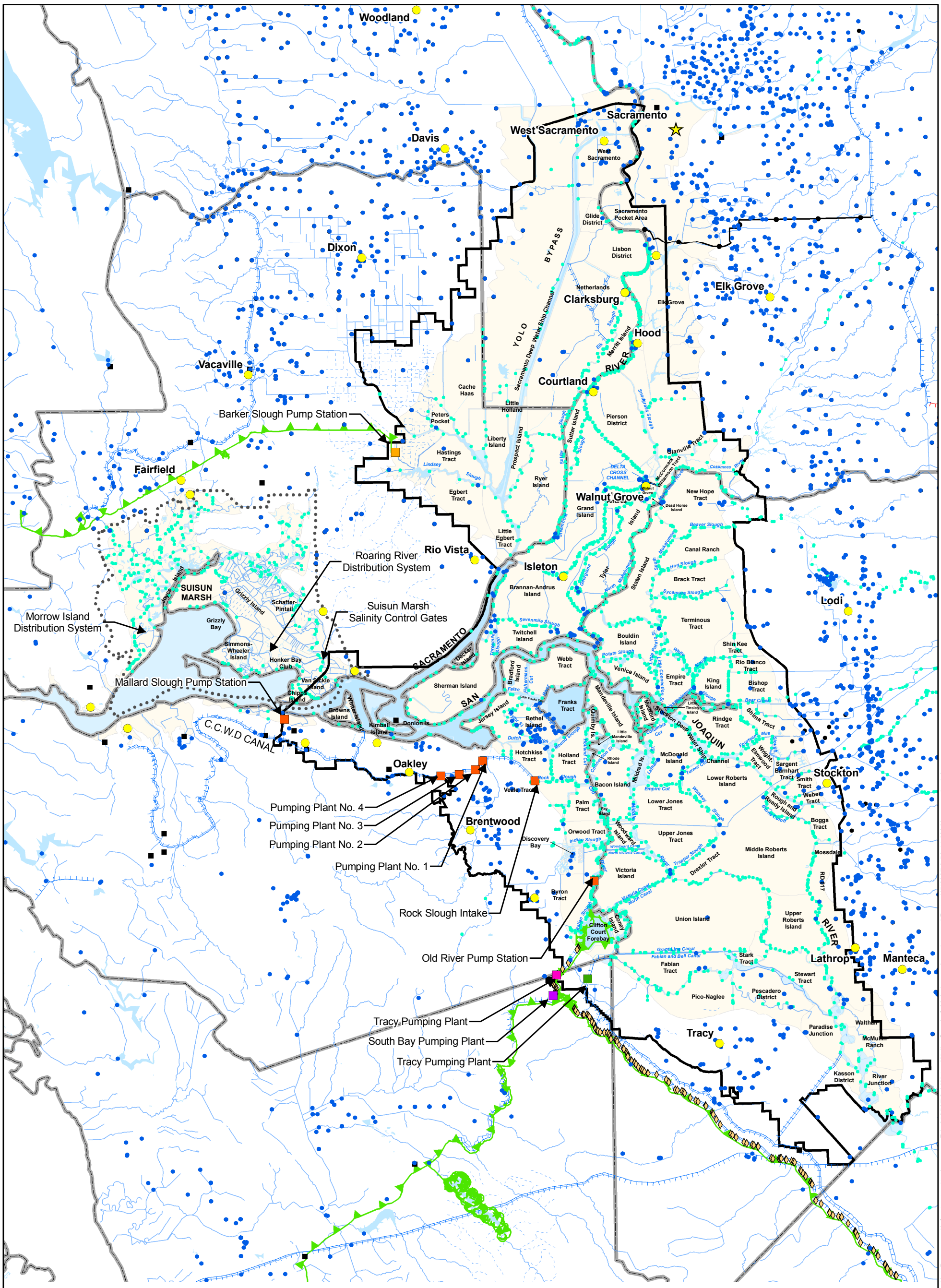

URS	DRMS	Water Wells, Canals & Mokelumne Aqueduct	Figure 5-6
	26815431		

URS Corporation P:\GIS\GIS_Project_Files\MXD\Current Working Documents\Infrastructure\tech_memo_R1_010507\2-6 Water, Wells, Canals & Mokelumne Aqueduct.mxd Date: 1/5/2007 9:56:44 AM Name: smlewis0

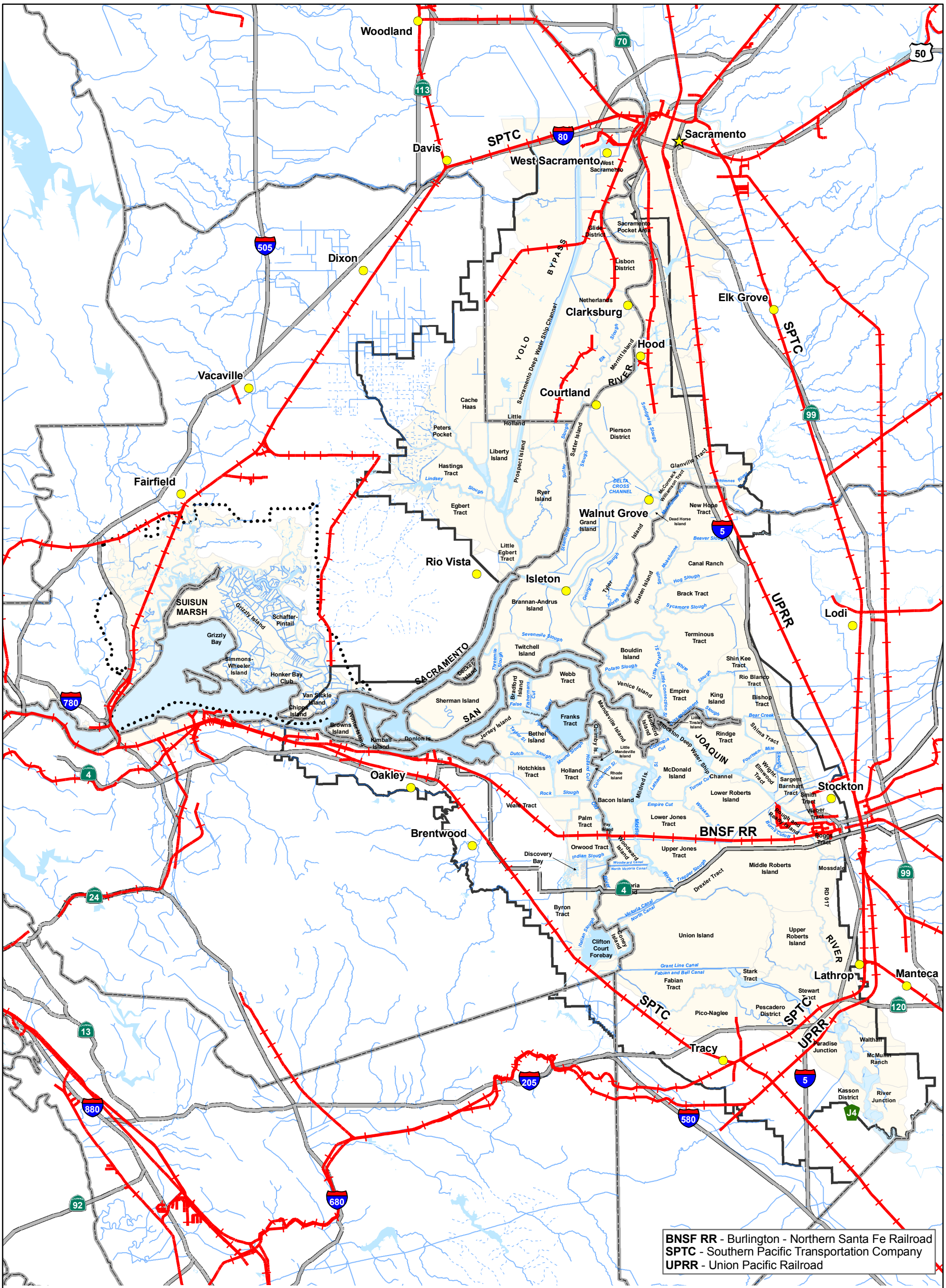

Legend

- Railroads
- Highway
- Railroad Nodes
- Intermodal Terminal Facilities
- Intermittent canal, ditch, aqueduct, stream, river, or wash
- Perennial canal, ditch, or aqueduct; stream, river; reservoir
- CA Water
- CA Counties
- Legal Delta
- Suisun Marsh

0 5 10 Miles

URS	DRMS	Railroads	Figure 5-7
	26815431		

URS Corporation P:\GIS\GIS_Project_Files\MXD\Current Working Documents\Infrastructure\tech_memo_R1_010507\2-7 Railroads.mxd Date: 1/5/2007 11:12:14 AM Name: smlewis0

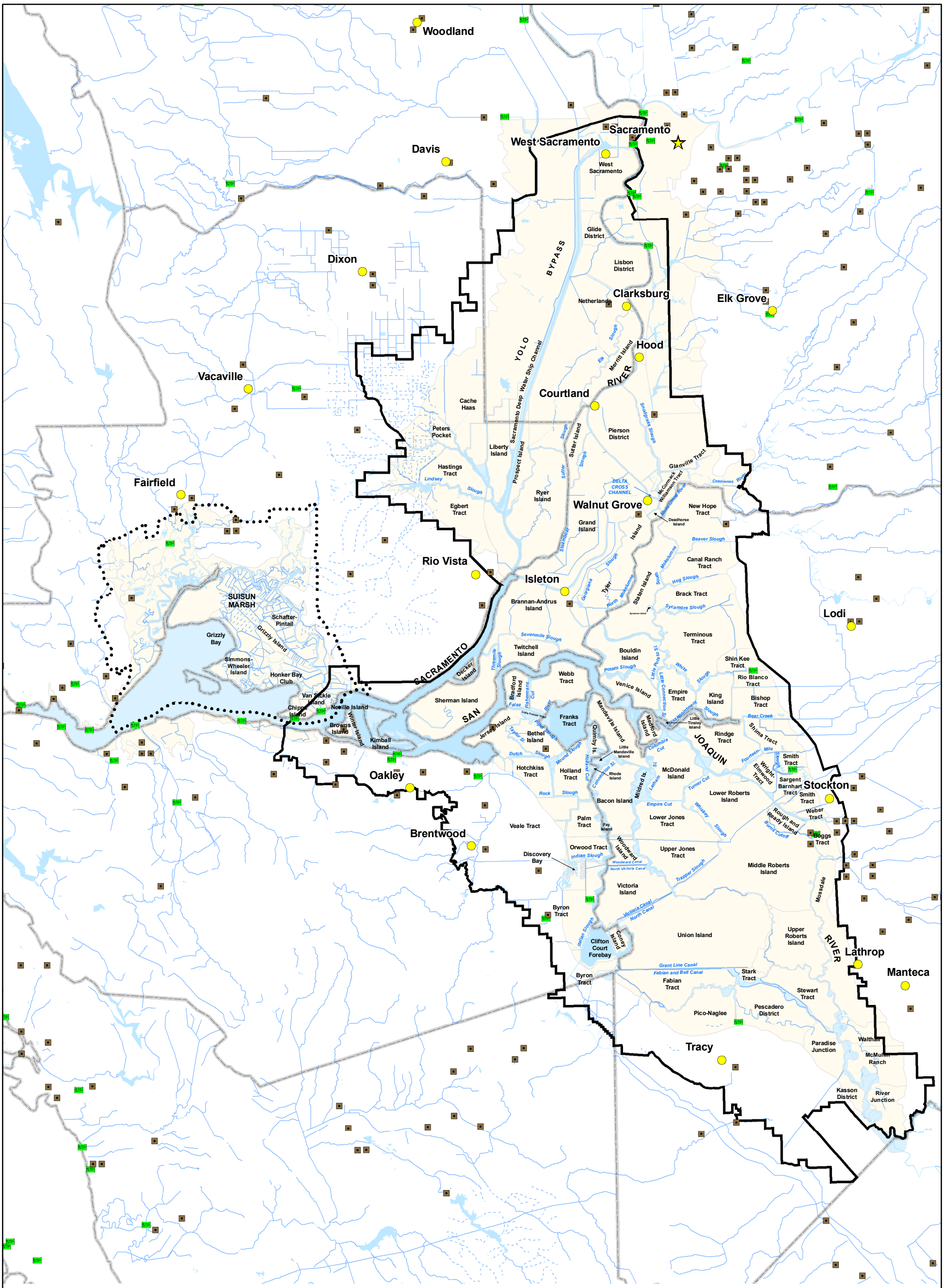

URS	DRMS	Solid Waste Facilities & Sewage Treatment Plants	Figure 5-8
	26815431		

URS Corporation P:\GIS\GIS_Project_Files\MXD\Current Working Documents\Infrastructure\tech_memo_R1_01050712-8 Solid Waste Facilities & Sewage Treatment Plants.mxd Date: 1/5/2007 9:54:38 AM Name: smlewis0