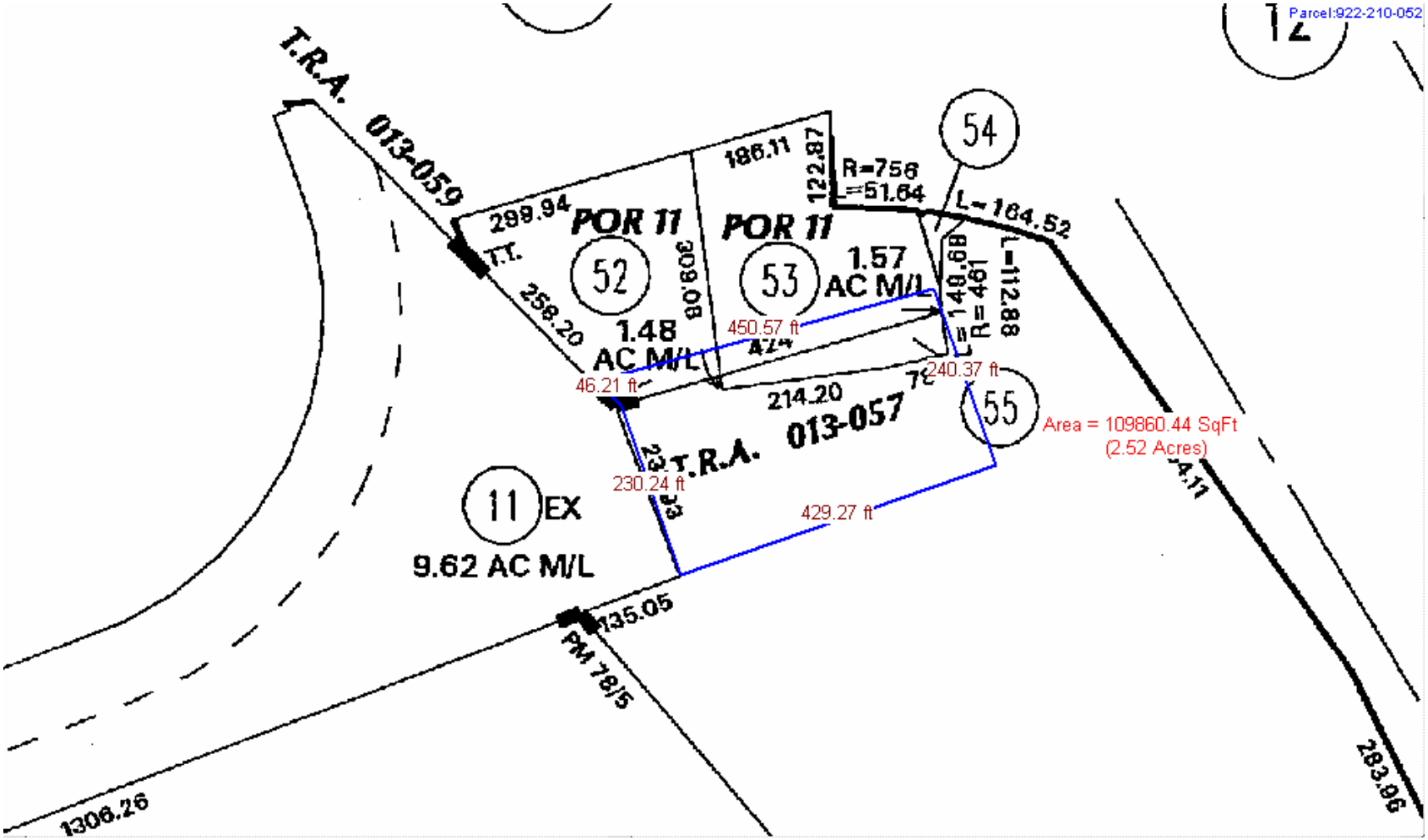

Parcel:922-210-052
T.R.A. 013-059
299.94
T.T.
258.20
POR 11
52
1.48
AC M/L
309.08
186.11
122.87
POR 11
53
1.57
AC M/L
R=756
L=51.64
54
L=164.52
L=149.68
R=461
L=112.88
450.57 ft
424
46.21 ft
214.20
240.37 ft
55
Area = 109860.44 SqFt
(2.52 Acres)
T.R.A. 013-057
230.24 ft
429.27 ft
11 EX
9.62 AC M/L
135.05
PM 78/5
1306.26
283.96

920-210-051

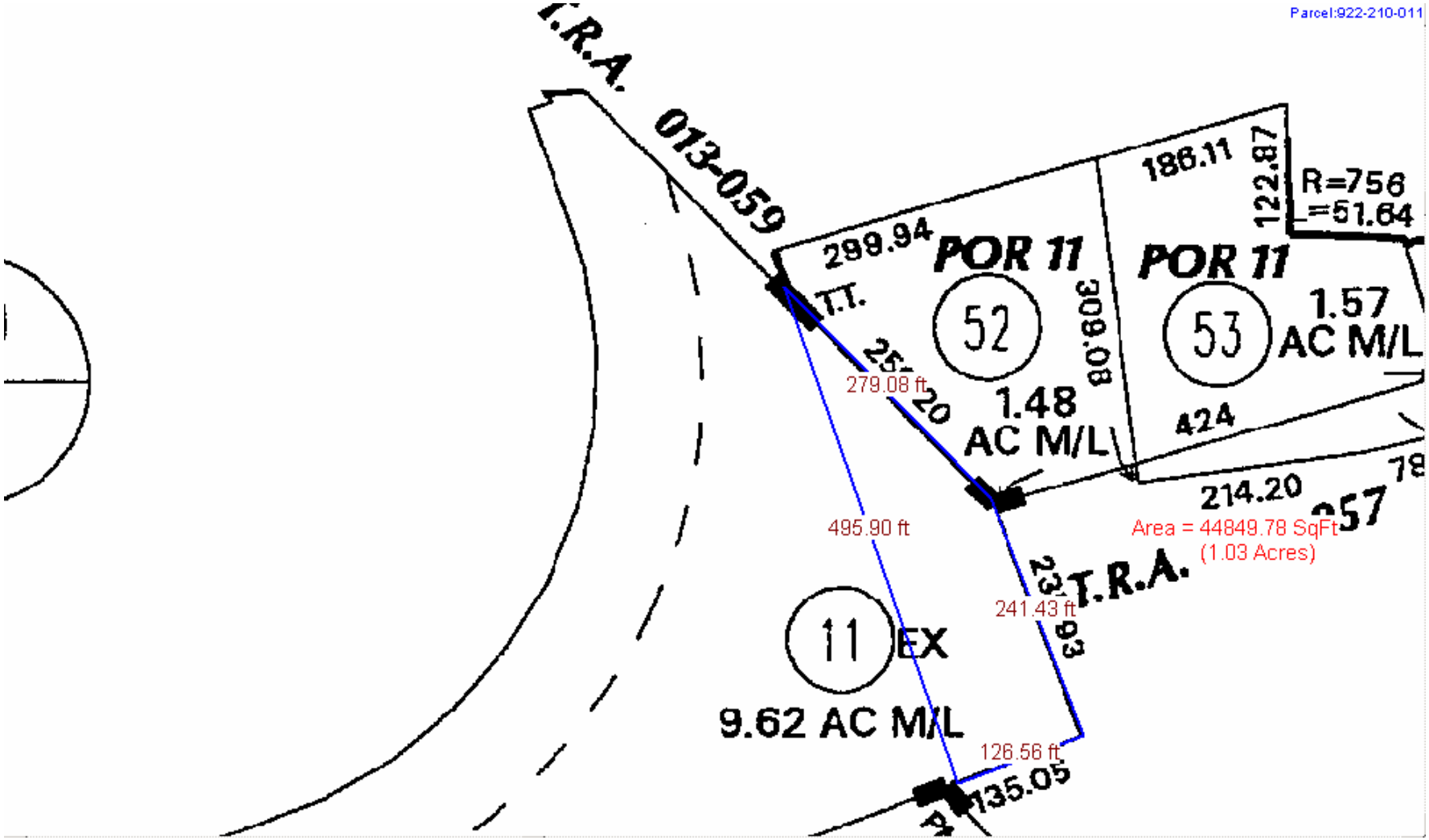

920-210-011, easement needed

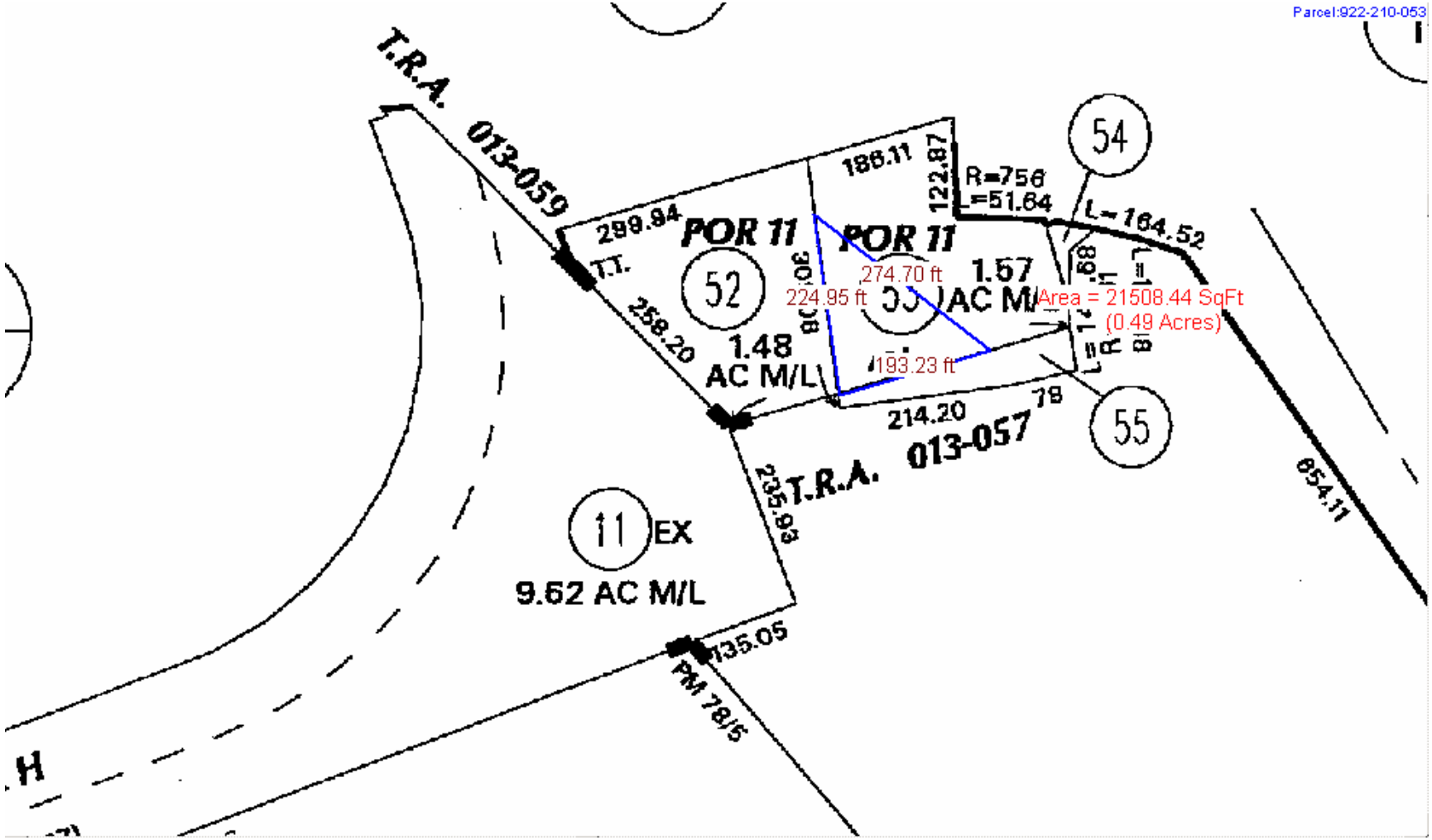
Parcel:922-210-053
T.R.A. 013-059
299.94
T.T.
258.20
POR 11
52
1.48
AC M/L
186.11
122.87
R=756
L=51.64
54
L=164.52
POR 11
274.70 ft
224.95 ft
1.57
AC M/
Area = 21508.44 SqFt
(0.49 Acres)
193.23 ft
214.20
78
55
T.R.A. 013-057
235.93
11
EX
9.62 AC M/L
135.05
PM 78/5
654.11
H

920-210-053

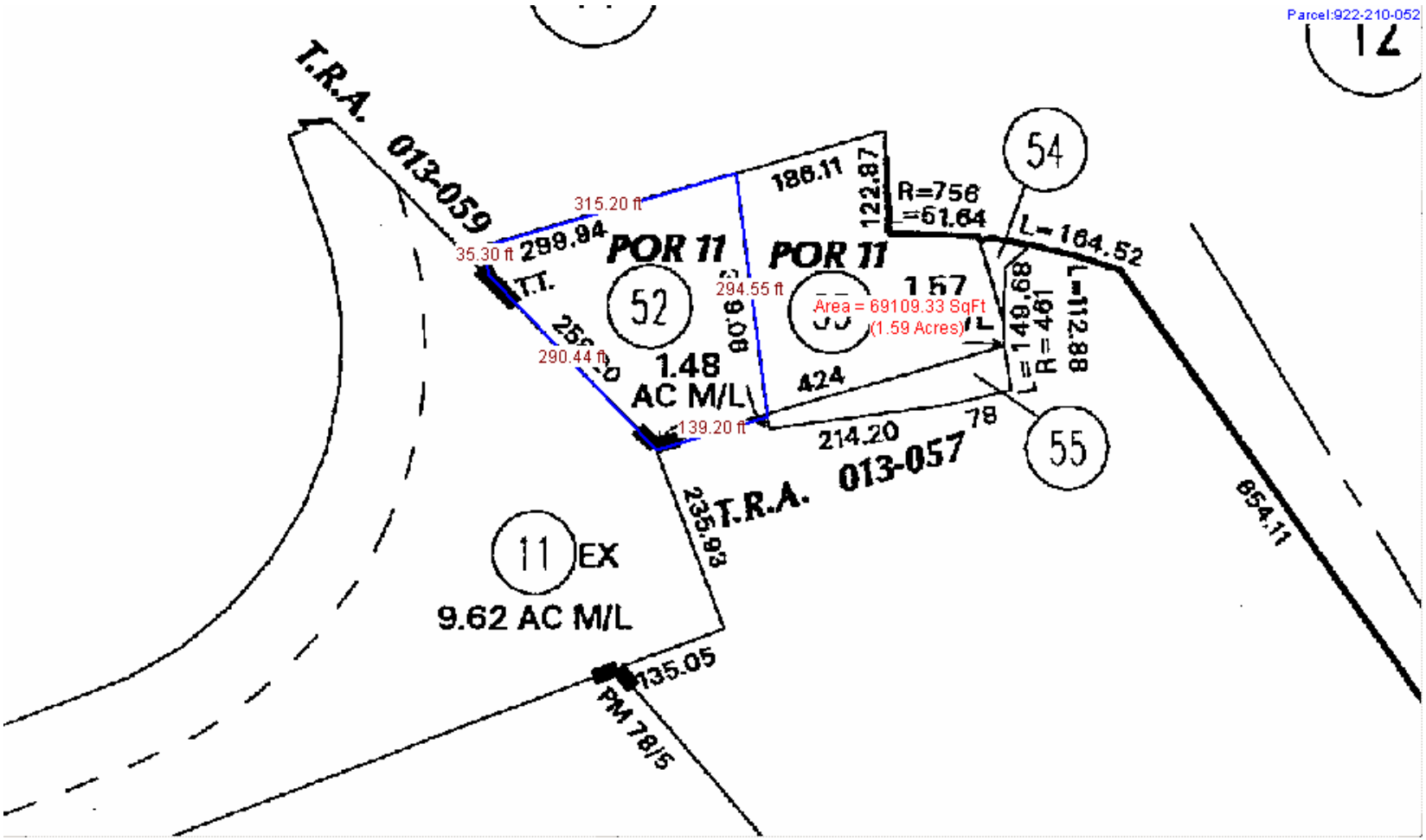
Parcel:922-210-052
T.R.A. 013-059
315.20 ft
35.30 ft
299.94
T.T.
POR 11
52
290.44 ft
1.48
AC M/L
139.20 ft
294.55 ft
POR 11
186.11
122.87
R=756
L=51.64
54
L=164.52
Area = 69109.33 SqFt
(1.59 Acres)
L=149.68
R=461
L=112.88
424
214.20
78
55
T.R.A. 013-057
235.93
11 EX
9.62 AC M/L
135.05
PM 78/5
854.11

920-210-052

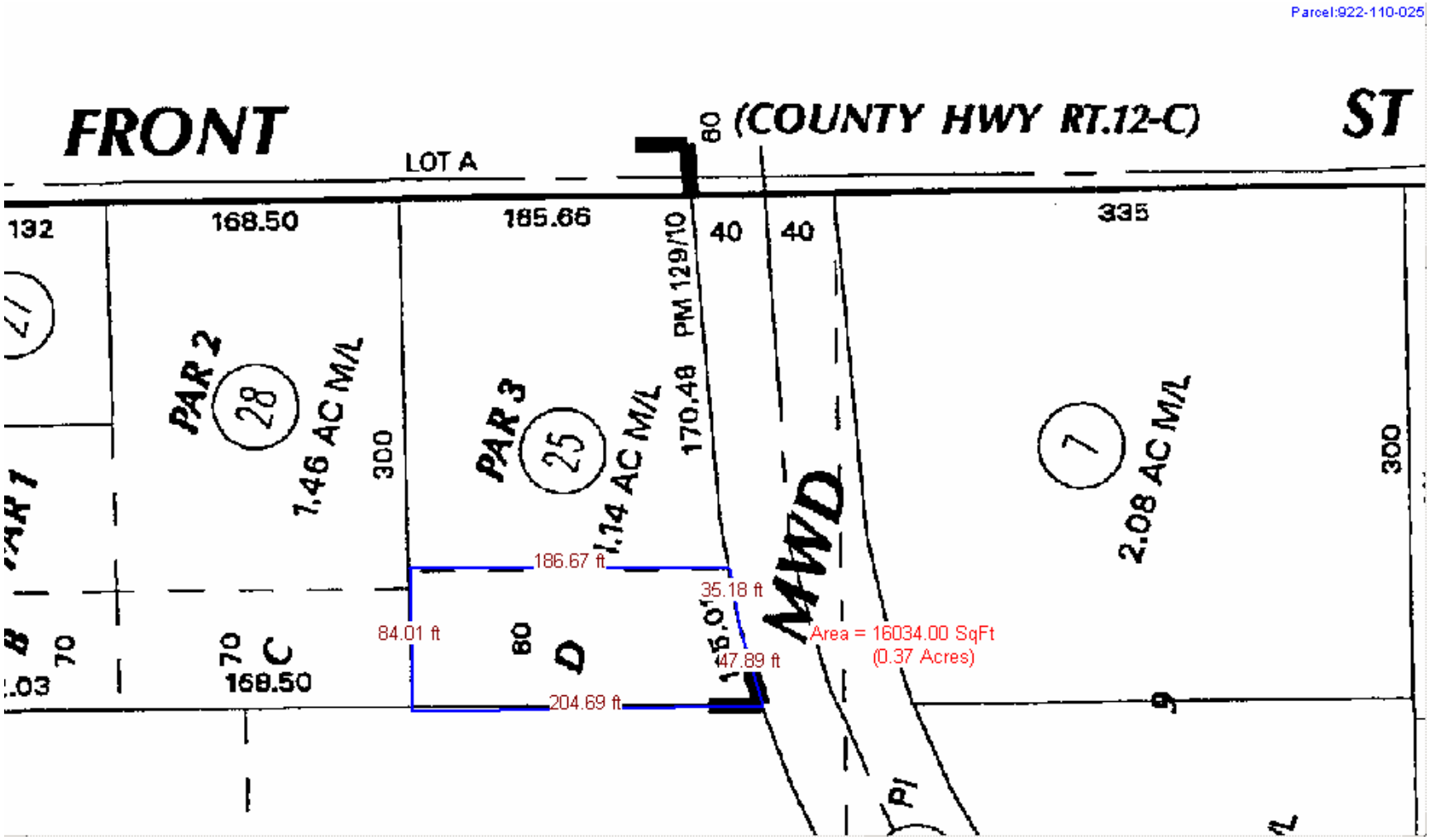
Parcel:922-110-025
FRONT
(COUNTY HWY RT.12-C)
ST
LOT A
132
168.50
165.66
40
40
335
PM 129/10
170.48
PAR 2
28
1.46 AC M/L
PAR 3
25
1.14 AC M/L
300
7
2.08 AC M/L
300
MWD
186.67 ft
35.18 ft
84.01 ft
47.89 ft
204.69 ft
Area = 16034.00 SqFt
(0.37 Acres)
70
70
C
168.50
80
D
9

920-210-025

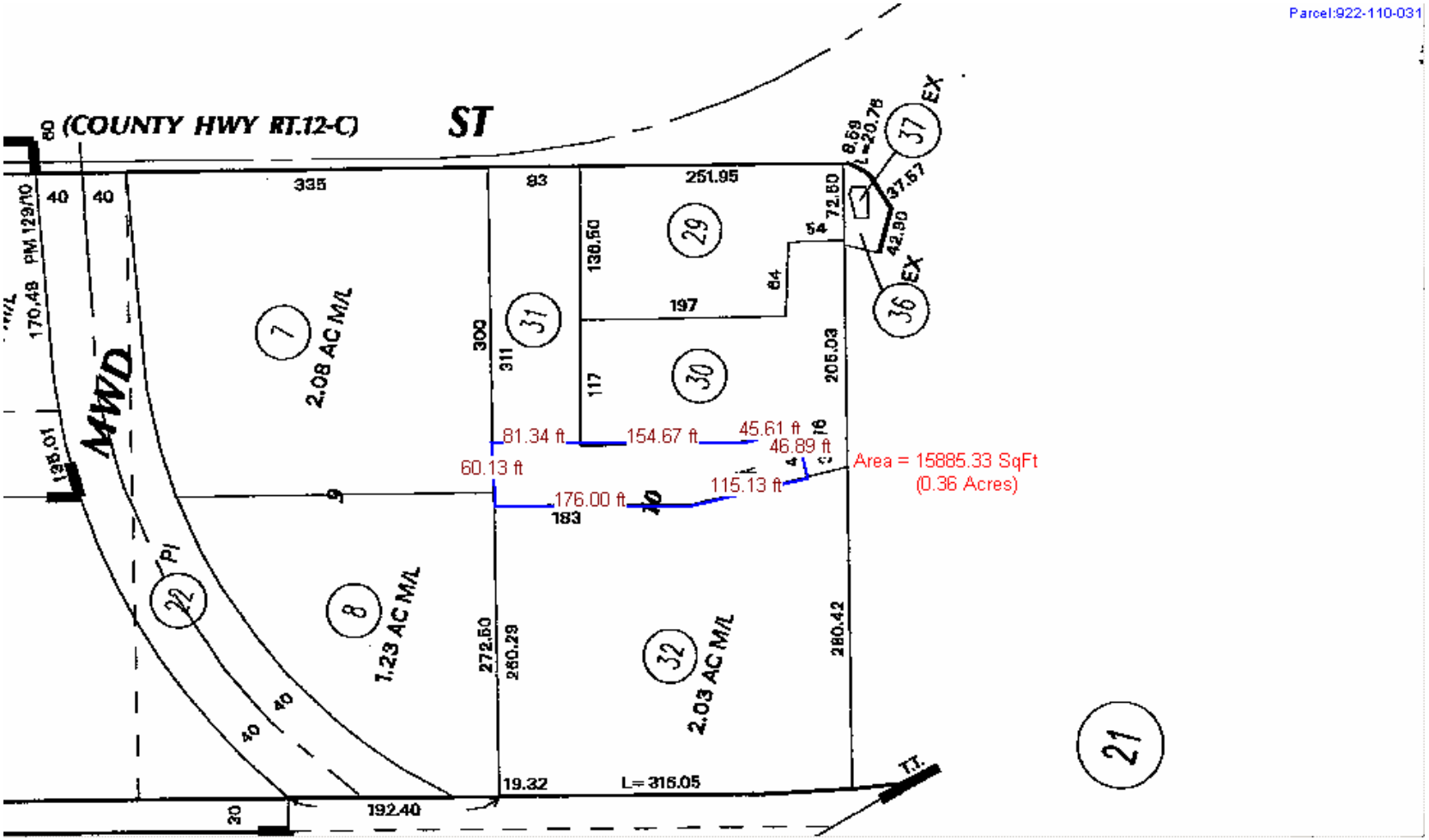
Parcel:922-110-031
(COUNTY HWY RT.12-C)
ST
MWD
PM 129/10
170.48
135.01
335
83
251.95
72.50
54
64
197
138.50
300
311
117
205.03
81.34 ft
154.67 ft
45.61 ft
46.89 ft
60.13 ft
176.00 ft
115.13 ft
183
Area = 15885.33 SqFt
(0.36 Acres)
272.50
260.29
280.42
19.32
L= 316.05
192.40
T.T.
2.08 AC M/L
1.23 AC M/L
2.03 AC M/L
EX
PI
7
8
21
22
29
30
31
32
36
37

920-210-031

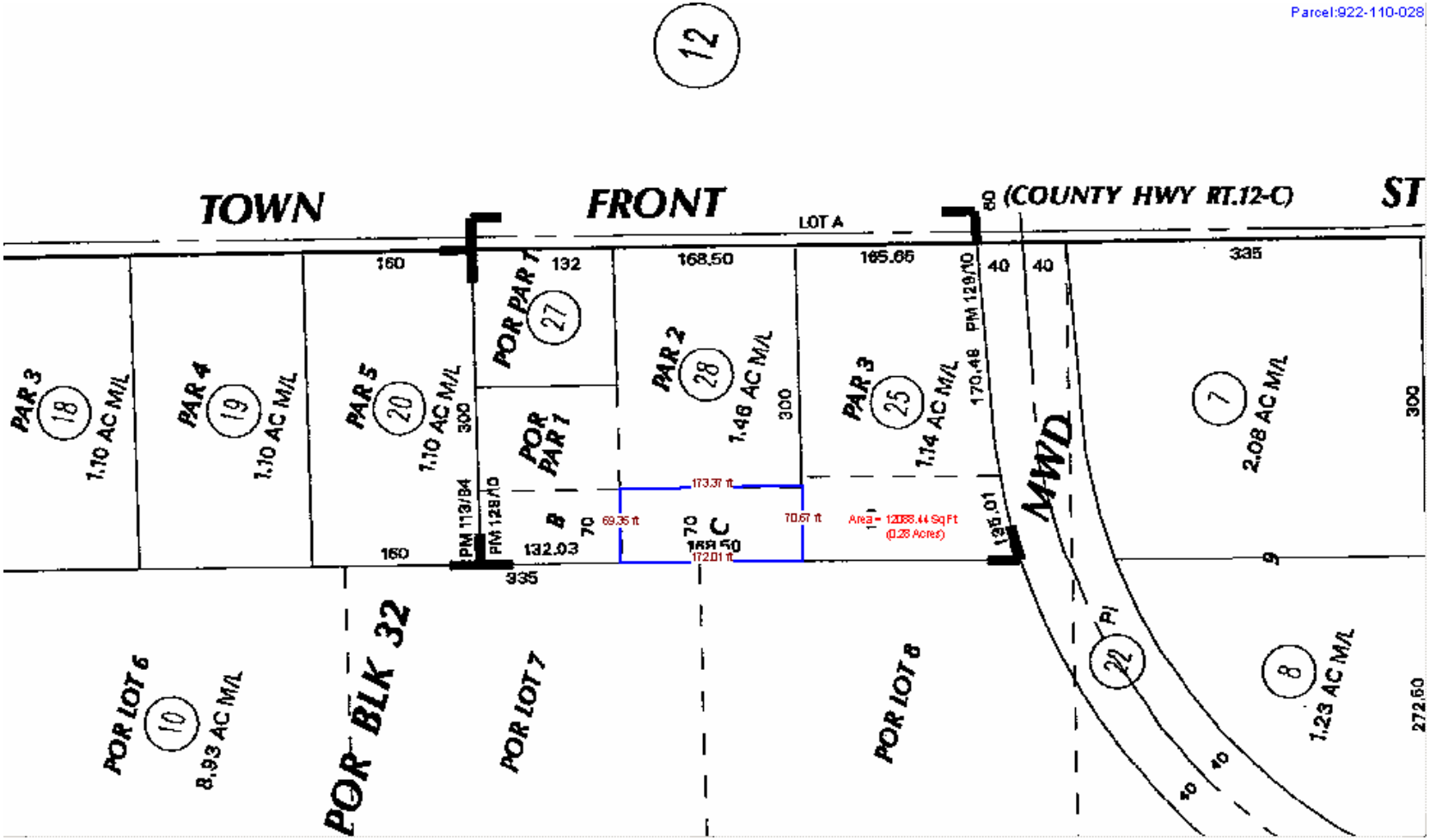
Parcel:922-110-028
12
TOWN
FRONT
(COUNTY HWY RT.12-C)
ST
LOT A
160
132
168.50
165.65
40
40
335
PAR 3
18
1.10 AC M/L
PAR 4
19
1.10 AC M/L
PAR 5
20
1.10 AC M/L
300
POR PAR 1
27
POR PAR 1
PAR 2
28
1.46 AC M/L
300
PAR 3
25
1.14 AC M/L
170.48
PM 129/10
MWD
7
2.08 AC M/L
300
PM 113/84
PM 128/10
B
70
69.35 ft
173.37 ft
70
C
70.67 ft
Area = 12088.44 Sq Ft
(0.28 Acres)
135.01
160
132.03
168.50
172.01 ft
335
9
POR LOT 6
10
8.93 AC M/L
POR BLK 32
POR LOT 7
POR LOT 8
PI
22
8
1.23 AC M/L
272.50
40
40

920-210-028

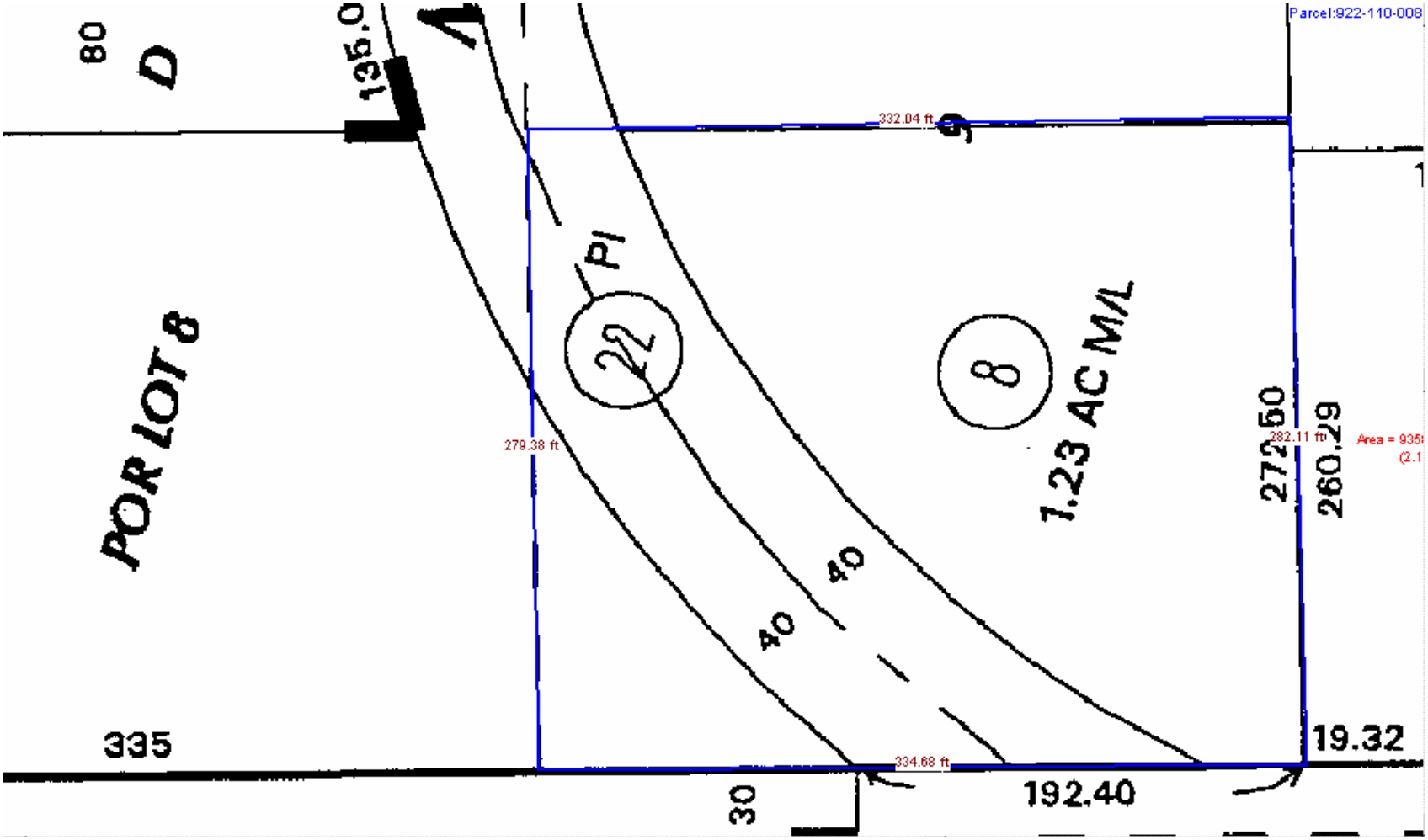
Parcel:922-110-008
80
D
135.0
332.04 ft
PI
22
8
1.23 AC M/L
POR LOT 8
279.38 ft
272.50
282.11 ft
260.29
40
40
335
334.68 ft
19.32
30
192.40

920-210-008

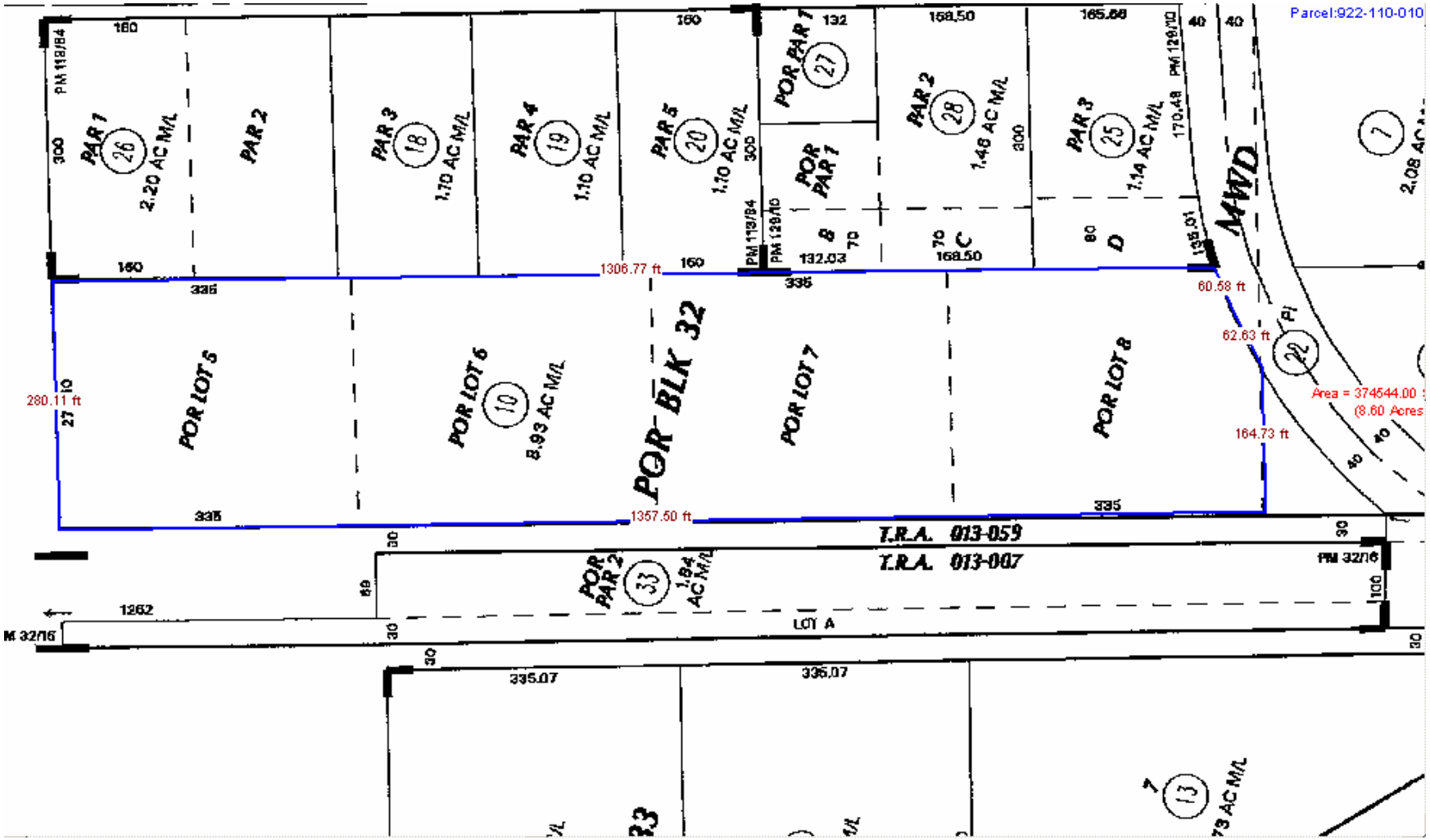
Parcel:922-110-010
PAR 1
26
2.20 AC M/L
PAR 2
PAR 3
18
1.10 AC M/L
PAR 4
19
1.10 AC M/L
PAR 5
20
1.10 AC M/L
POR PAR 1
27
POR PAR 1
PAR 2
28
1.46 AC M/L
PAR 3
25
1.14 AC M/L
MWD
7
2.08 AC
1306.77 ft
60.58 ft
62.63 ft
22
Area = 374544.00
(8.60 Acres
280.11 ft
POR LOT 5
POR LOT 6
10
8.93 AC M/L
POR BLK 32
POR LOT 7
POR LOT 8
164.73 ft
1357.50 ft
T.R.A. 013-059
T.R.A. 013-007
POR PAR 2
33
1.84 AC M/L
LOT A
335.07
335.07
13
73 AC M/L

920-210-010

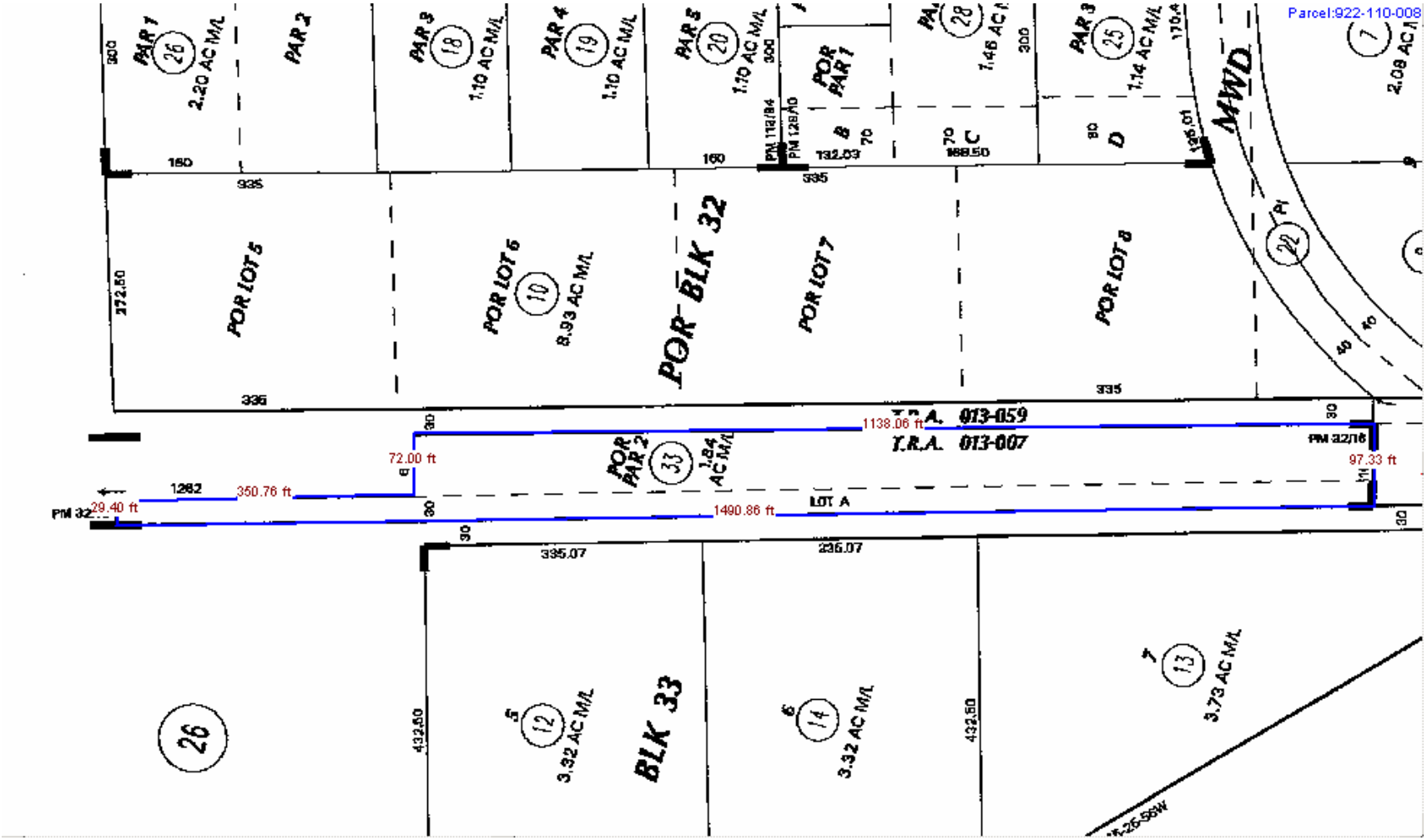
Parcel:922-110-008
PAR 1
26
2.20 AC M/L
PAR 2
PAR 3
18
1.10 AC M/L
PAR 4
19
1.10 AC M/L
PAR 5
20
1.10 AC M/L
POR PAR 1
PAR 3
25
1.14 AC M/L
MWD
7
2.08 AC M/L
POR LOT 5
POR LOT 6
10
8.93 AC M/L
POR BLK 32
POR LOT 7
POR LOT 8
22
T.R.A. 013-059
T.R.A. 013-007
1138.06 ft
72.00 ft
POR PAR 2
33
1.84 AC M/L
PM 32/16
97.33 ft
1282
350.76 ft
29.40 ft
1490.86 ft
LOT A
335.07
236.07
26
12
3.32 AC M/L
BLK 33
14
3.32 AC M/L
13
3.73 AC M/L

920-210-033

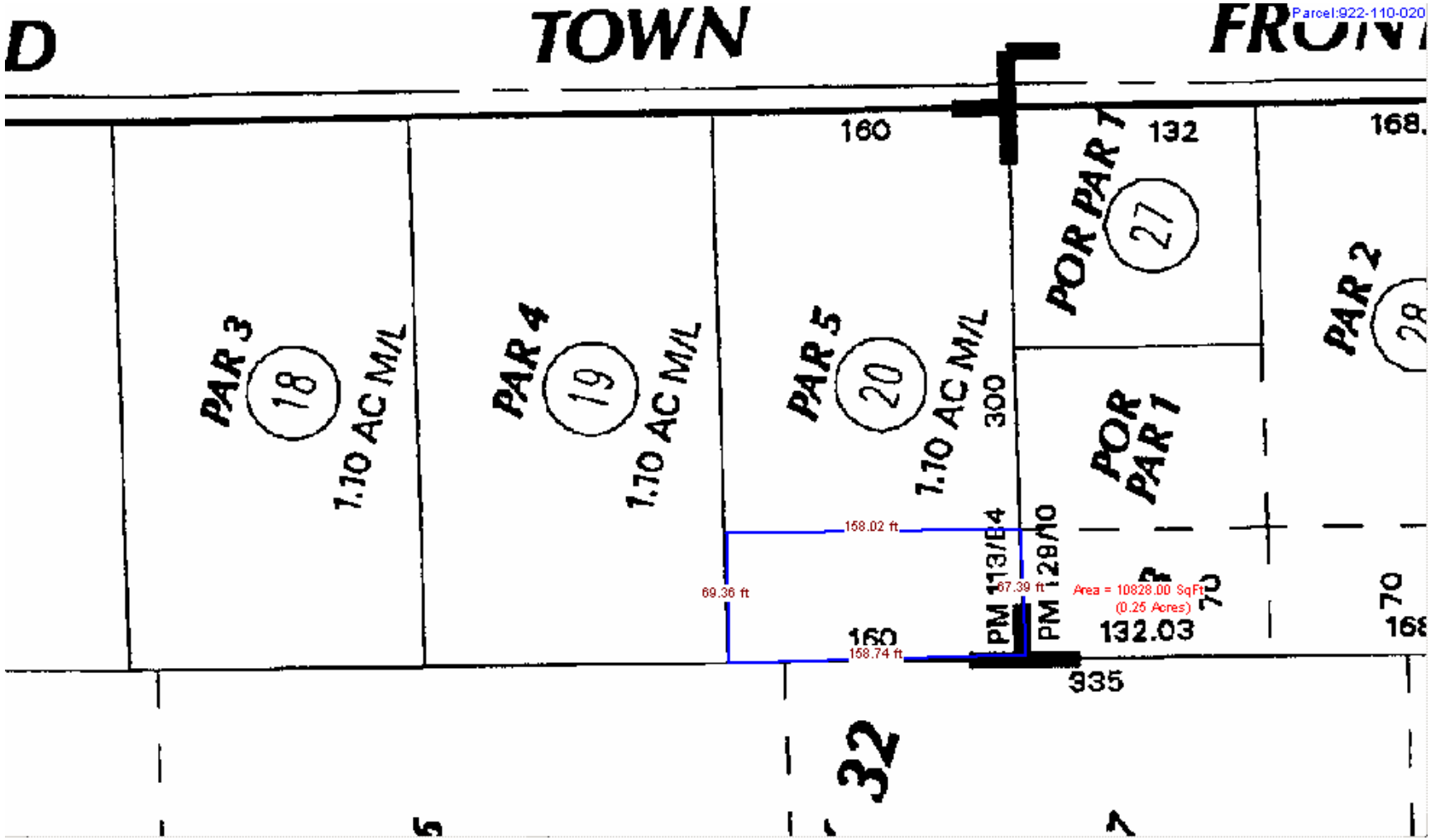
Parcel:922-110-020
TOWN
PAR 3
18
1.10 AC M/L
PAR 4
19
1.10 AC M/L
PAR 5
20
1.10 AC M/L
160
132
168.
POR PAR 1
27
PAR 2
POR PAR 1
300
158.02 ft
69.36 ft
67.39 ft
158.74 ft
PM 113/84
PM 128/10
Area = 10828.00 SqFt
(0.25 Acres)
132.03
70
160
935
32

920-210-020

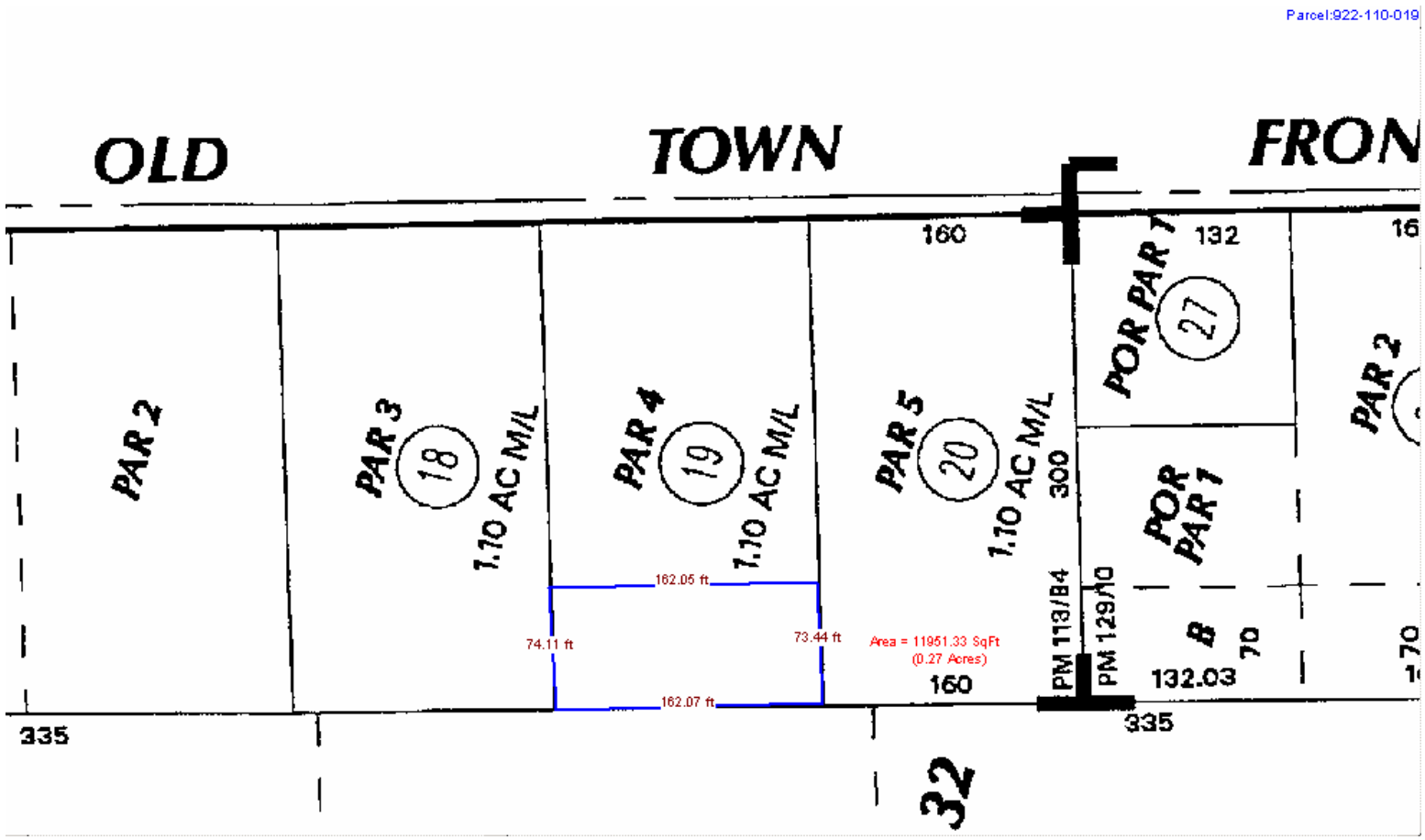
Parcel:922-110-019
OLD
TOWN
FRON
PAR 2
PAR 3
18
1.10 AC M/L
PAR 4
19
1.10 AC M/L
PAR 5
20
1.10 AC M/L
POR PAR 1
27
POR PAR 1
PAR 2
160
132
16
300
162.05 ft
74.11 ft
73.44 ft
162.07 ft
Area = 11951.33 SqFt
(0.27 Acres)
160
PM 113/84
PM 129/10
B
70
132.03
335
335
32

920-210-019

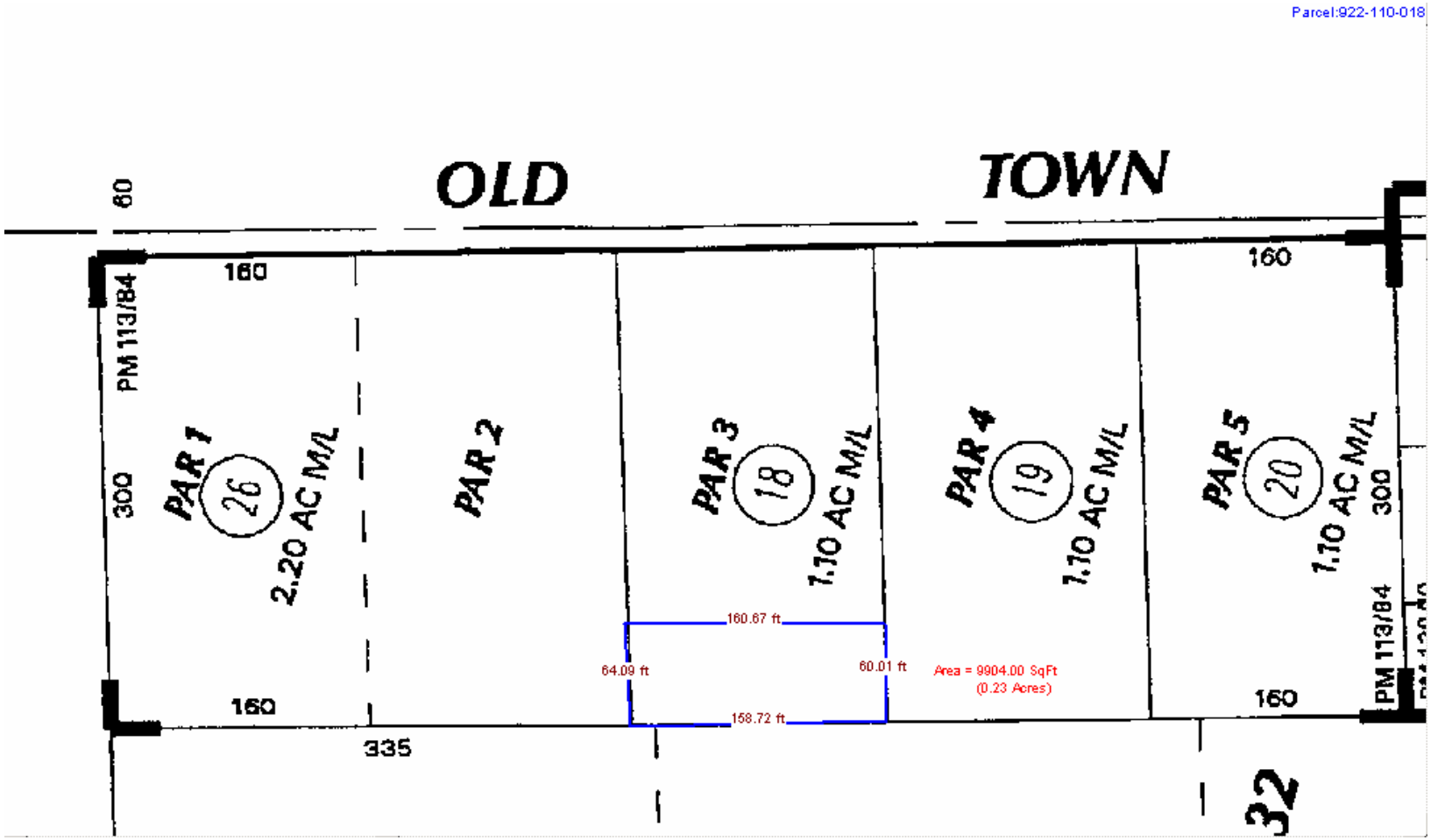
Parcel:922-110-018
OLD
TOWN
60
160
PM 113/84
PAR 1
26
2.20 AC M/L
300
PAR 2
PAR 3
18
1.10 AC M/L
PAR 4
19
1.10 AC M/L
PAR 5
20
1.10 AC M/L
160.67 ft
64.09 ft
60.01 ft
158.72 ft
Area = 9904.00 SqFt
(0.23 Acres)
160
335
32

920-210-018

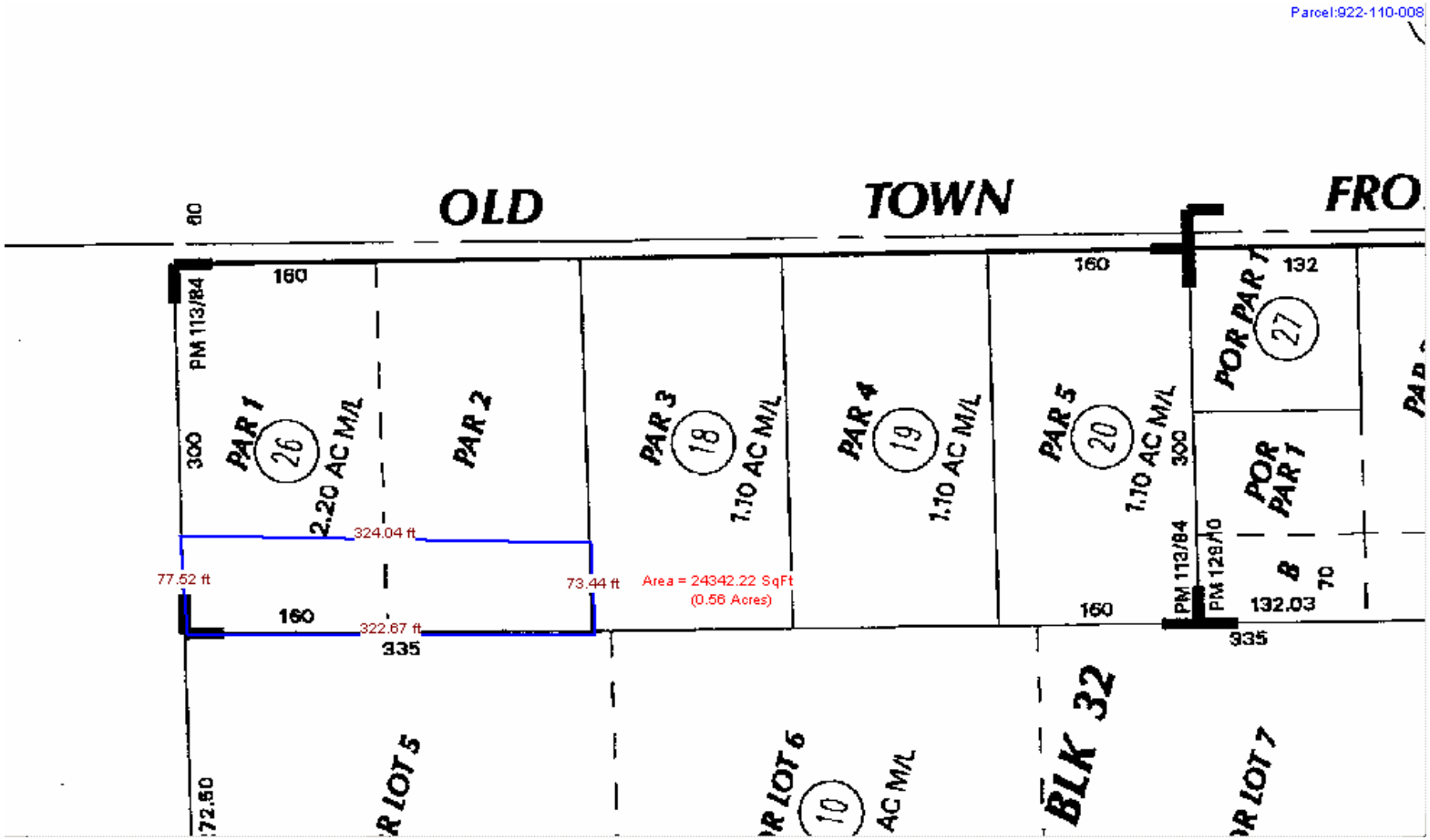
Parcel:922-110-008
OLD
TOWN
FRO
PAR 1
26
2.20 AC M/L
PAR 2
PAR 3
18
1.10 AC M/L
PAR 4
19
1.10 AC M/L
PAR 5
20
1.10 AC M/L
POR PAR 1
27
POR PAR 1
PM 113/84
PM 129/10
160
132
300
324.04 ft
77.52 ft
73.44 ft
Area = 24342.22 SqFt
(0.56 Acres)
322.67 ft
335
132.03
70
BLK 32
LOT 5
LOT 6
10
AC M/L
LOT 7

920-210-026

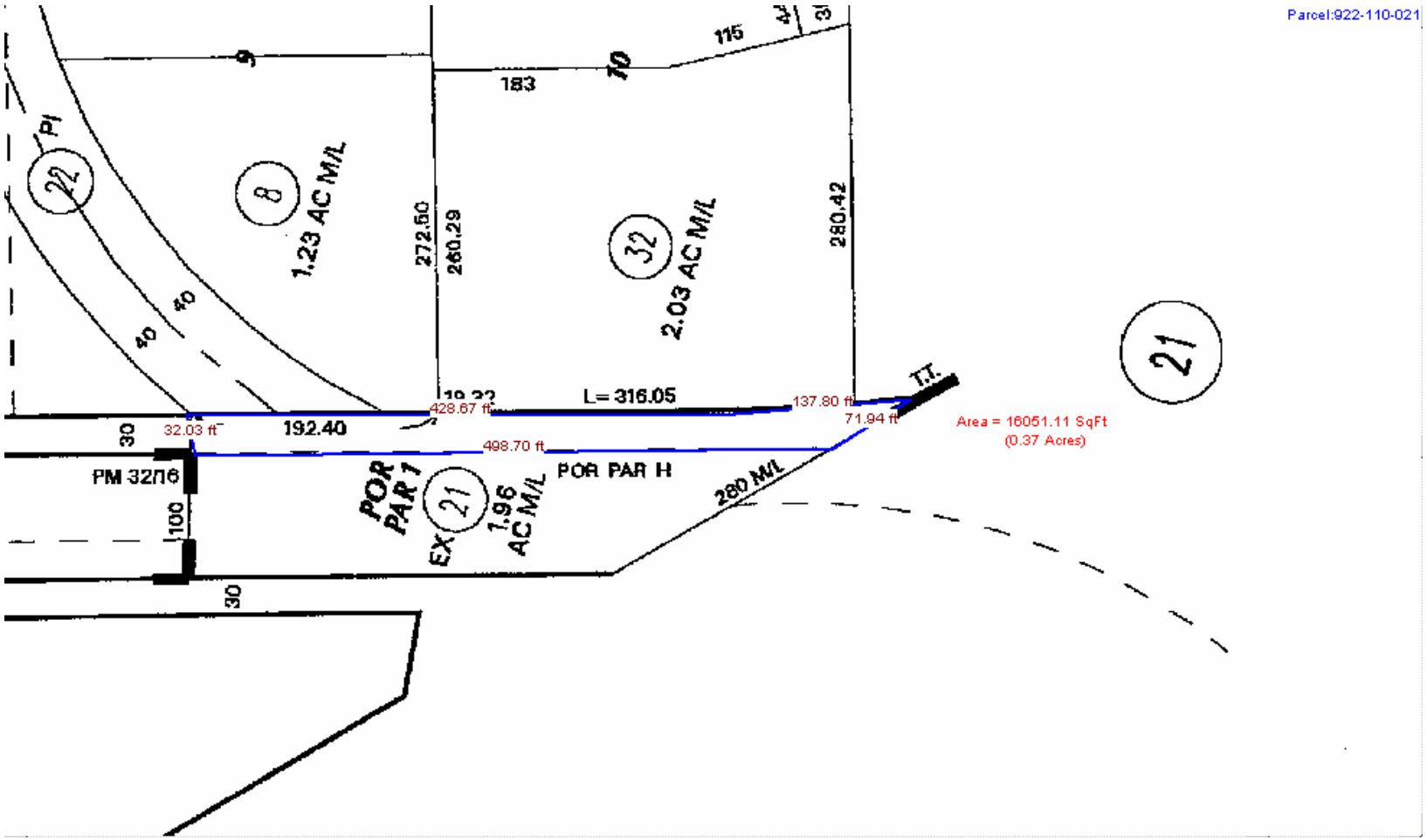
Parcel:922-110-021
9
10
183
115
22
8
1.23 AC M/L
272.50
260.29
32
2.03 AC M/L
280.42
21
40
40
L= 316.05
137.80 ft
71.94 ft
T.T.
Area = 16051.11 SqFt
(0.37 Acres)
30
32.03 ft
192.40
428.67 ft
498.70 ft
PM 32/16
100
POR PAR 1
EX
21
1.96 AC M/L
POR PAR H
280 M/L
30

920-210-021

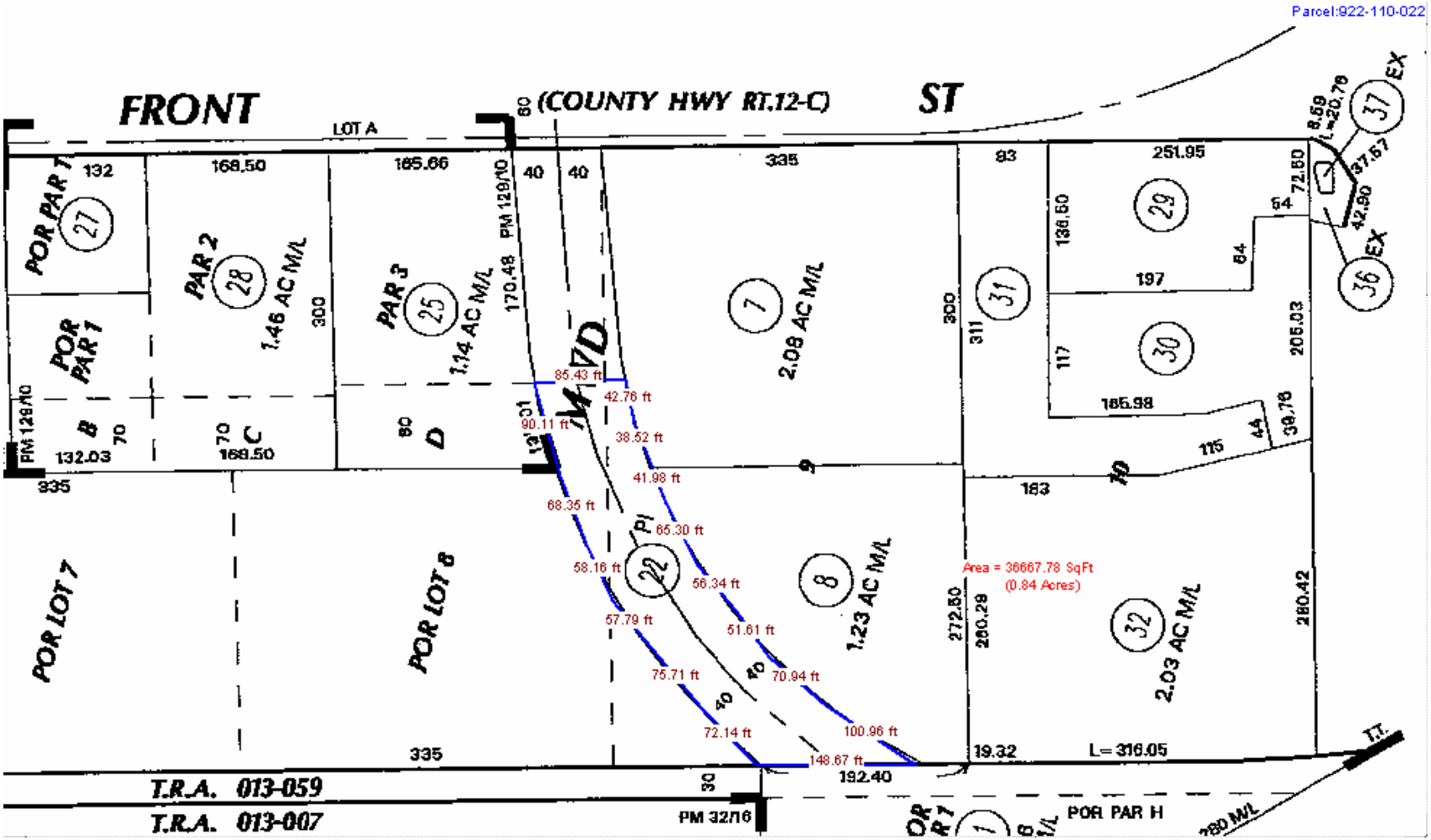
Parcel:922-110-022
FRONT
(COUNTY HWY RT.12-C)
ST
LOT A
POR PAR 1
PAR 2
1.46 AC M/L
PAR 3
1.14 AC M/L
POR PAR 1
PM 129/10
2.08 AC M/L
1.23 AC M/L
2.03 AC M/L
POR LOT 7
POR LOT 8
Area = 36667.78 SqFt
(0.84 Acres)
L= 316.05
T.R.A. 013-059
T.R.A. 013-007
PM 32/16
POR PAR H

920-210-022

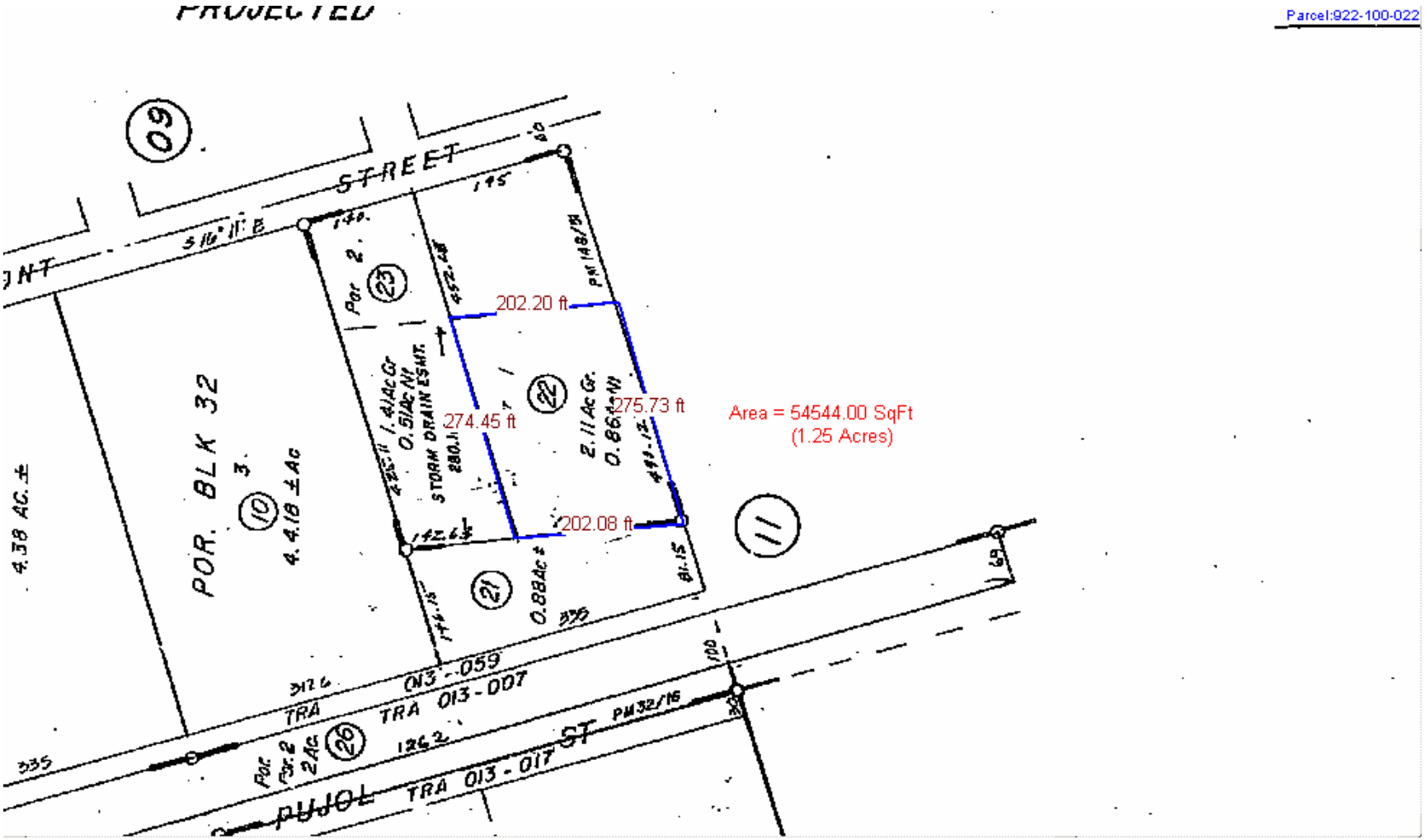
Parcel:922-100-022
PROJECTED
STREET
POR. BLK 32
4.4.18 ±Ac
STORM DRAIN ESMT.
202.20 ft
274.45 ft
275.73 ft
202.08 ft
Area = 54544.00 SqFt
(1.25 Acres)
TRA 013-059
TRA 013-007
TRA 013-017
PUJOL ST
PM 32/16

922-100-022

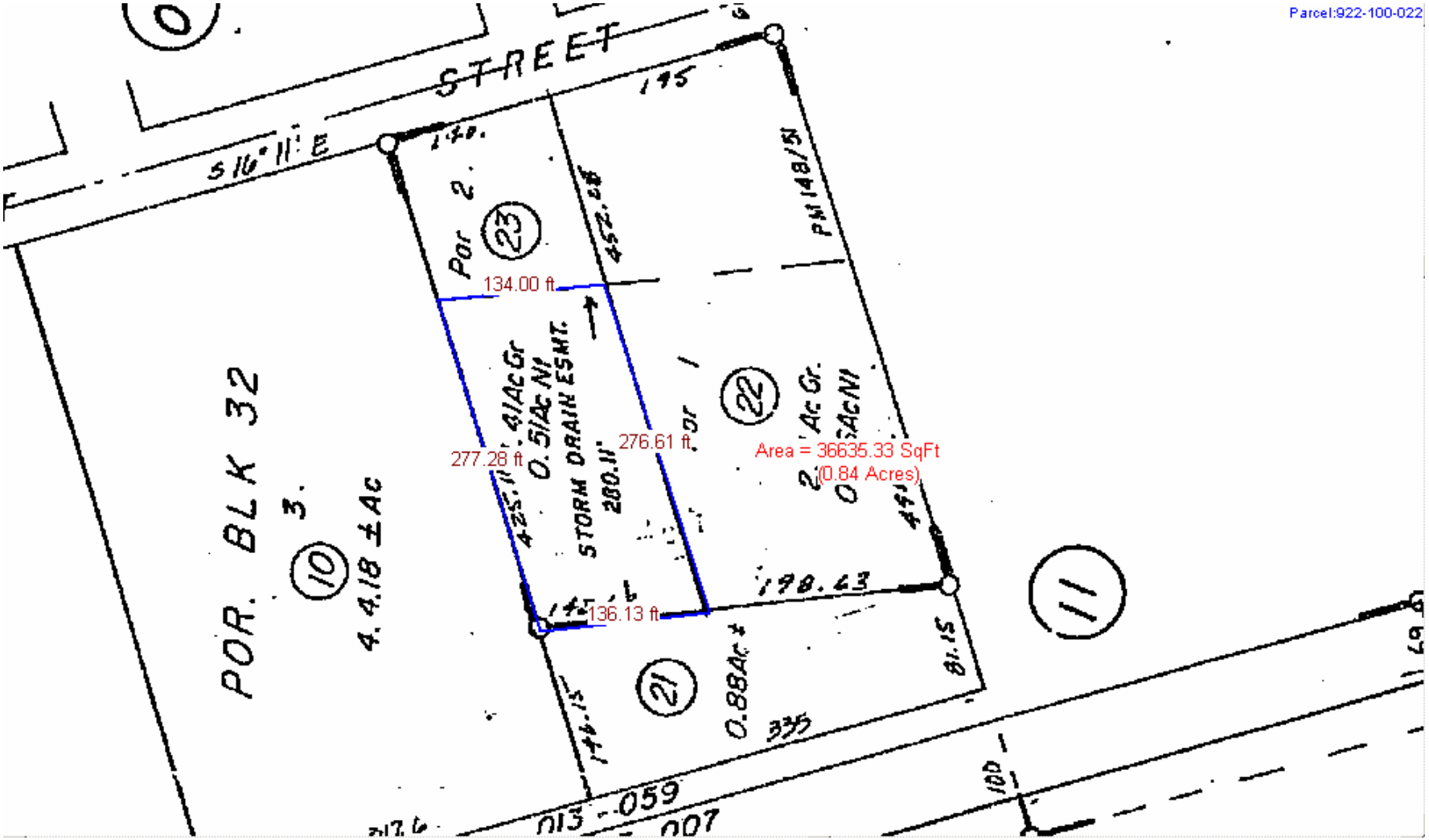
Parcel:922-100-022
STREET
S16°11'E
POR. BLK 32
4.4.18 ±Ac
134.00 ft
277.28 ft
276.61 ft
136.13 ft
Area = 36635.33 SqFt
(0.84 Acres)
STORM DRAIN ESMT.
0.88Ac ±
PM 148/51
198.63
335
013-059
007

922-100-023

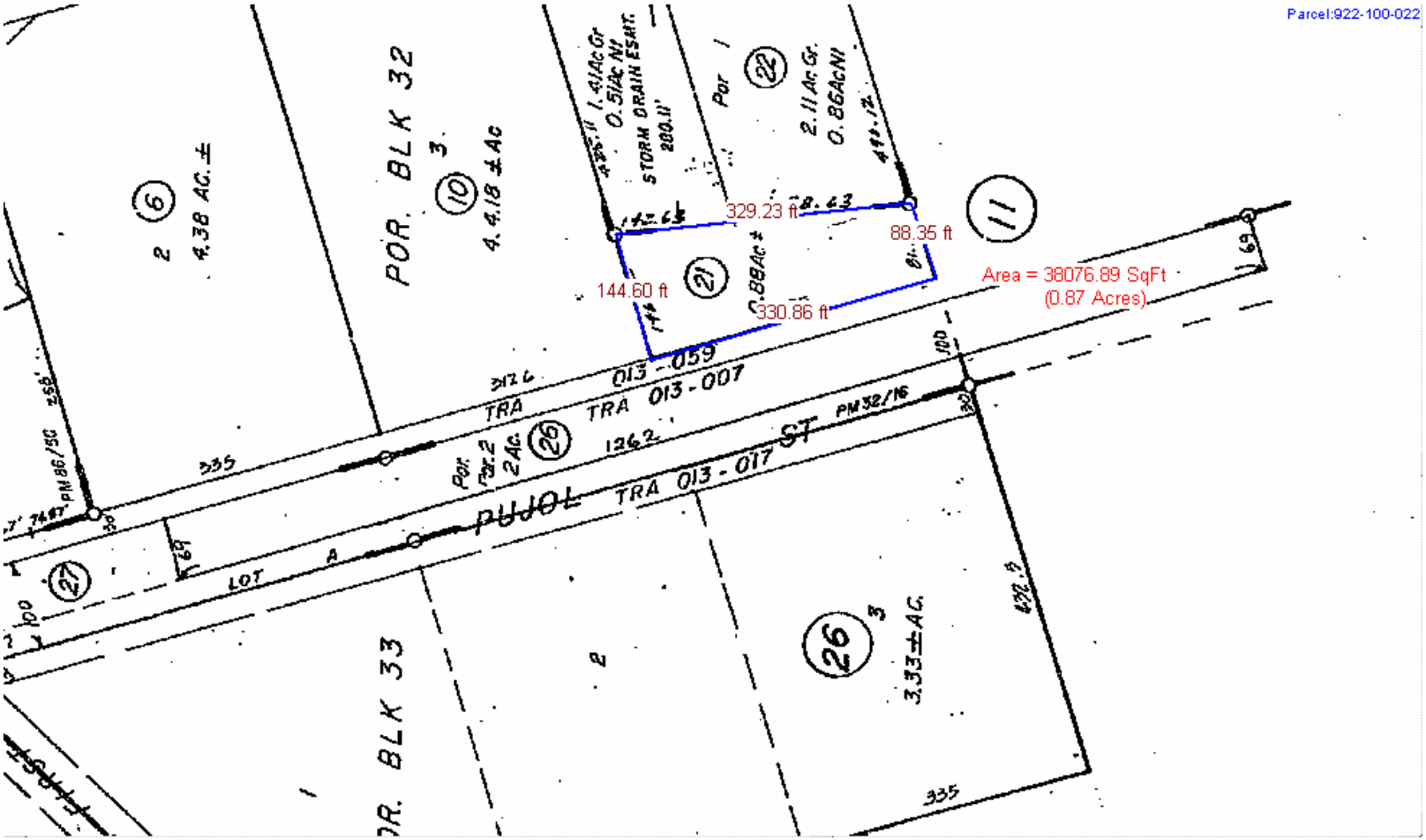
Parcel:922-100-022
POR. BLK 32
4.38 AC. ±
4.4.18 ± Ac
STORM DRAIN ESMT.
2.11 Ac Gr.
0.86 Ac Ni
329.23 ft
88.35 ft
144.60 ft
330.86 ft
Area = 38076.89 SqFt
(0.87 Acres)
TRA 013-059
TRA 013-007
TRA 013-017
PUJOL ST
PM 32/16
LOT A
POR. BLK 33
3.33 ± AC.
335

922-100-021

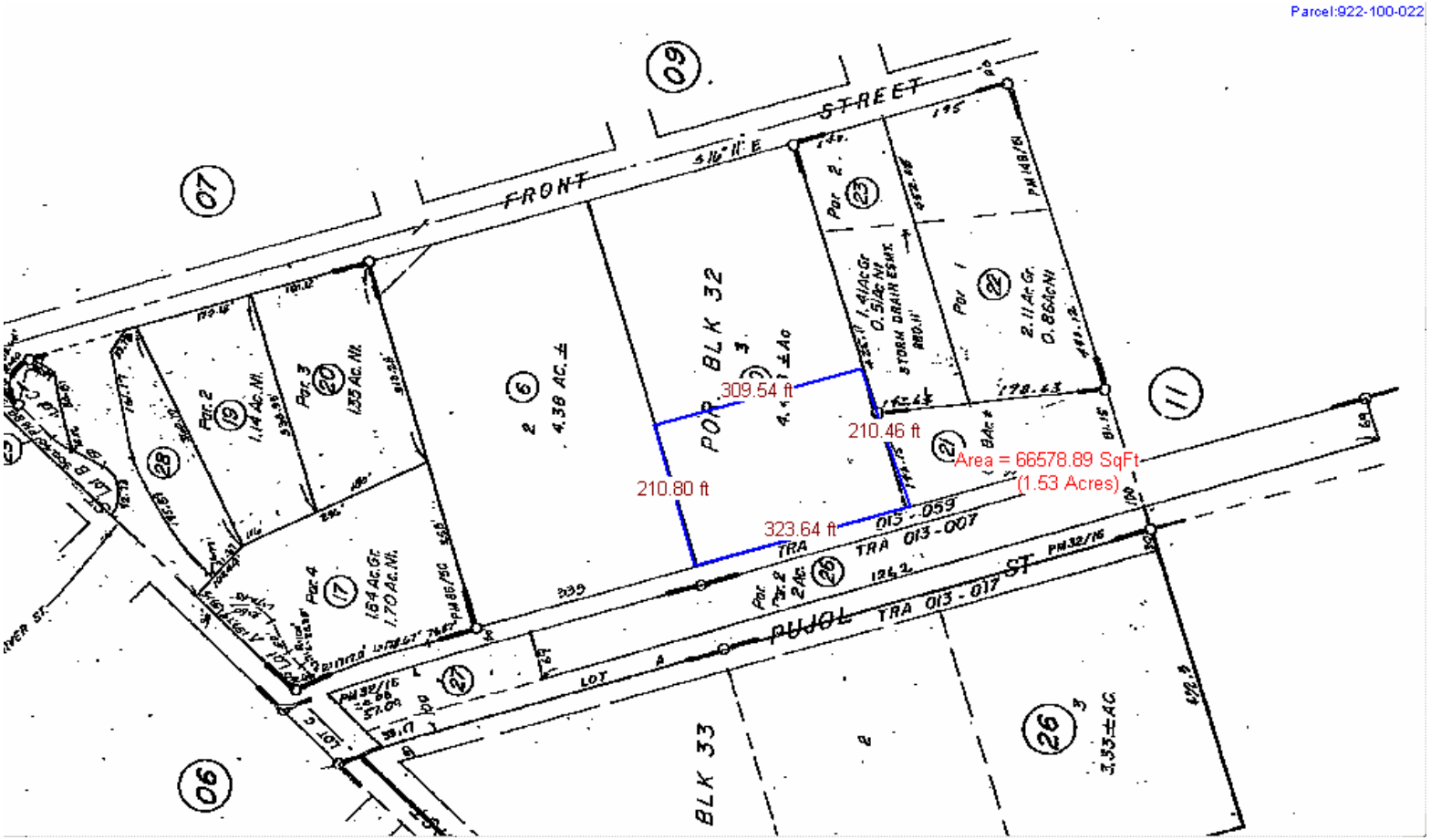
Parcel:922-100-022
FRONT
STREET
PUJOL
ST
BLK 32
BLK 33
309.54 ft
210.46 ft
210.80 ft
323.64 ft
Area = 66578.89 SqFt
(1.53 Acres)
TRA 013-059
TRA 013-007
TRA 013-017

922-100-010

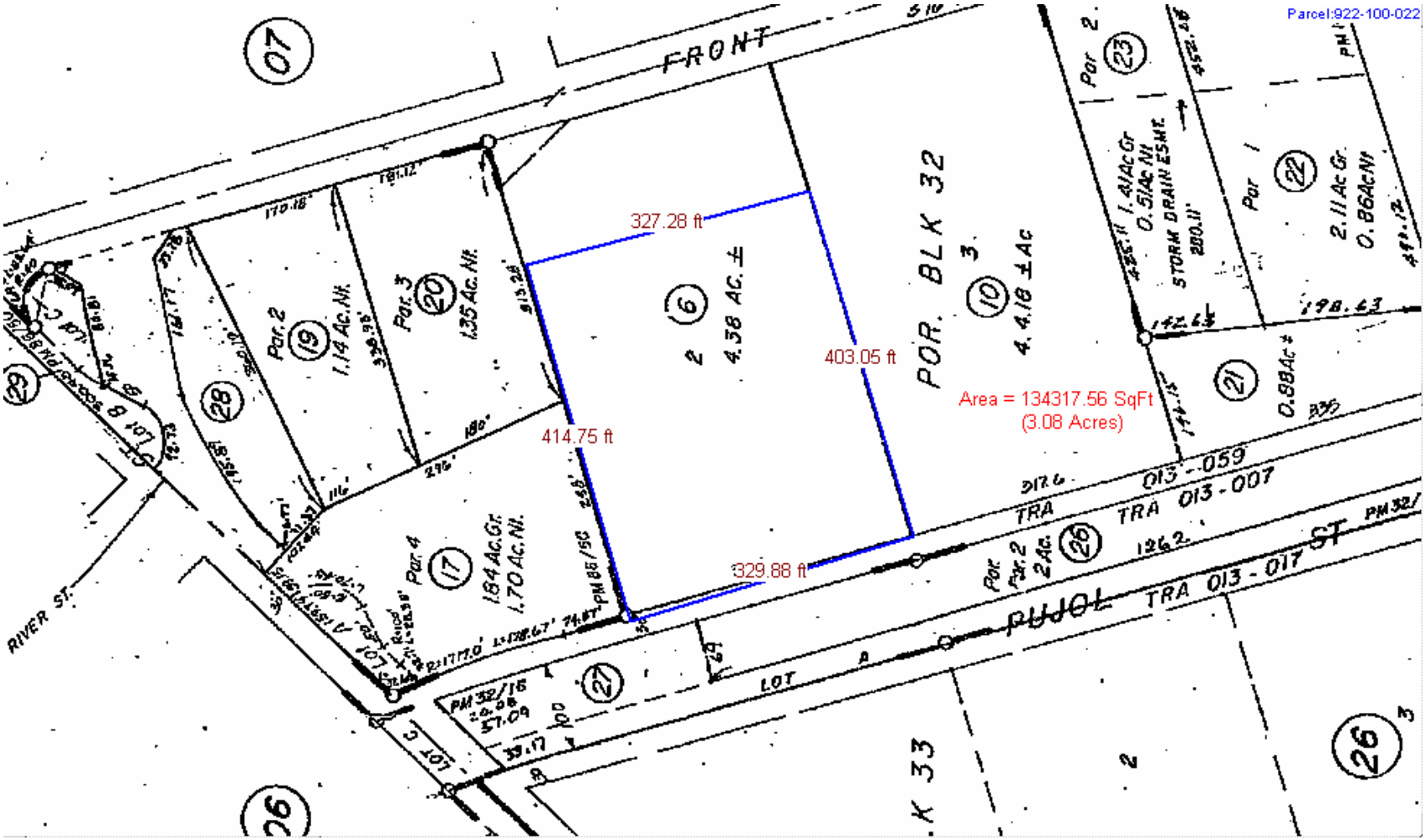
Parcel:922-100-022
FRONT
327.28 ft
403.05 ft
414.75 ft
329.88 ft
Area = 134317.56 SqFt
(3.08 Acres)
POR. BLK 32
4.38 AC. ±
4.4.18 ± Ac
1.14 Ac. Nt.
1.35 Ac. Nt.
1.84 Ac. Gr.
1.70 Ac. Nt.
0.88 Ac ±
2.11 Ac Gr.
0.86 Ac Nt
1.41 Ac Gr
0.51 Ac Nt
STORM DRAIN ESMT.
TRA 013-059
TRA 013-007
TRA 013-017
PUJOL ST
LOT A
RIVER ST.
K 33

922-100-006

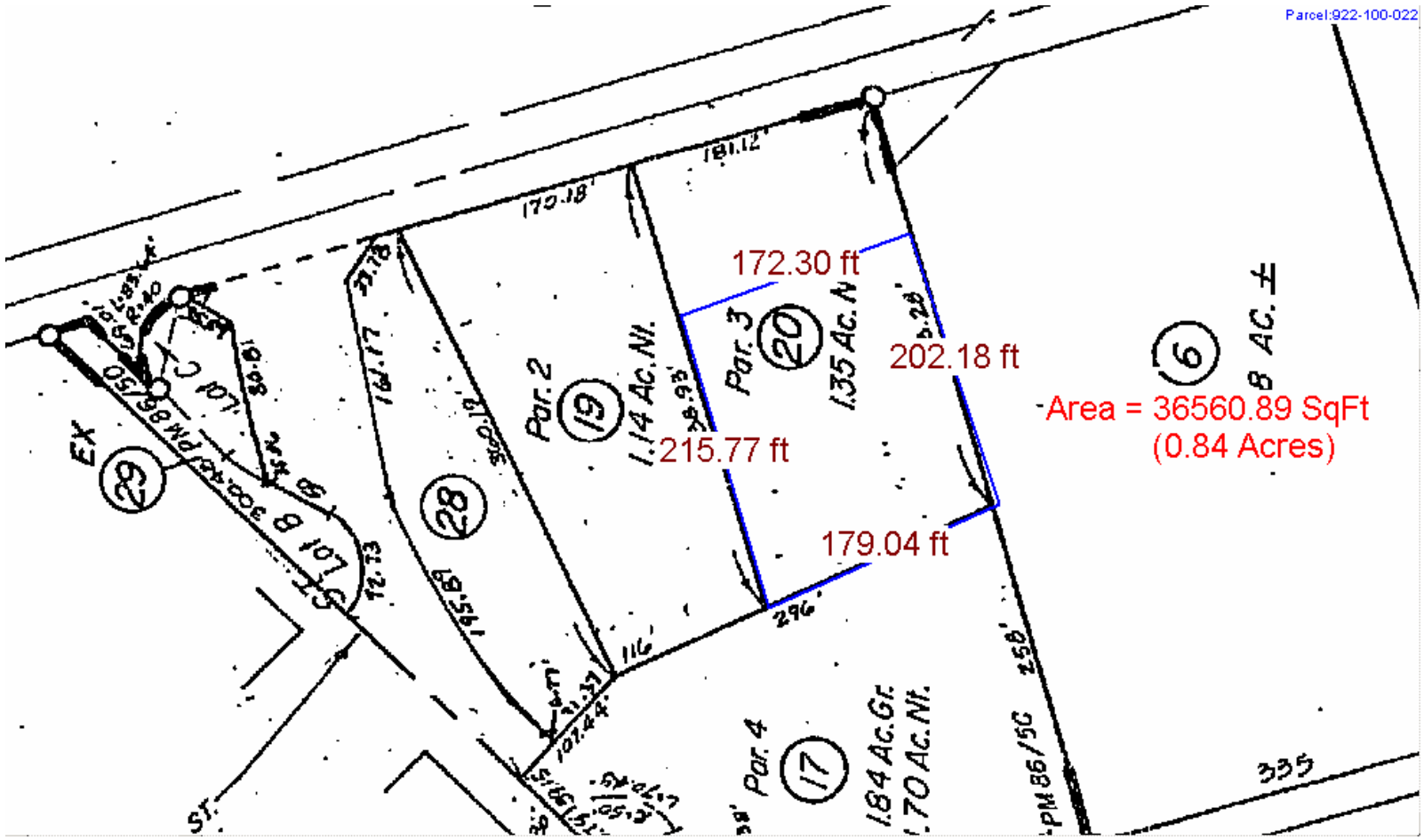
Parcel:922-100-022
172.30 ft
202.18 ft
215.77 ft
179.04 ft
Area = 36560.89 SqFt
(0.84 Acres)
Par. 2
19
1.14 Ac. Nt.
Par. 3
20
1.35 Ac. N
28
29
EX
Lot B
Lot C
Par. 4
17
1.84 Ac. Gr.
1.70 Ac. Nt.
6
8 AC. ±
335
296'
116'
258'
181.12'
170.18'
195.89'
161.17'
PM 86/50
PM 86/5C
ST.

922-100-020

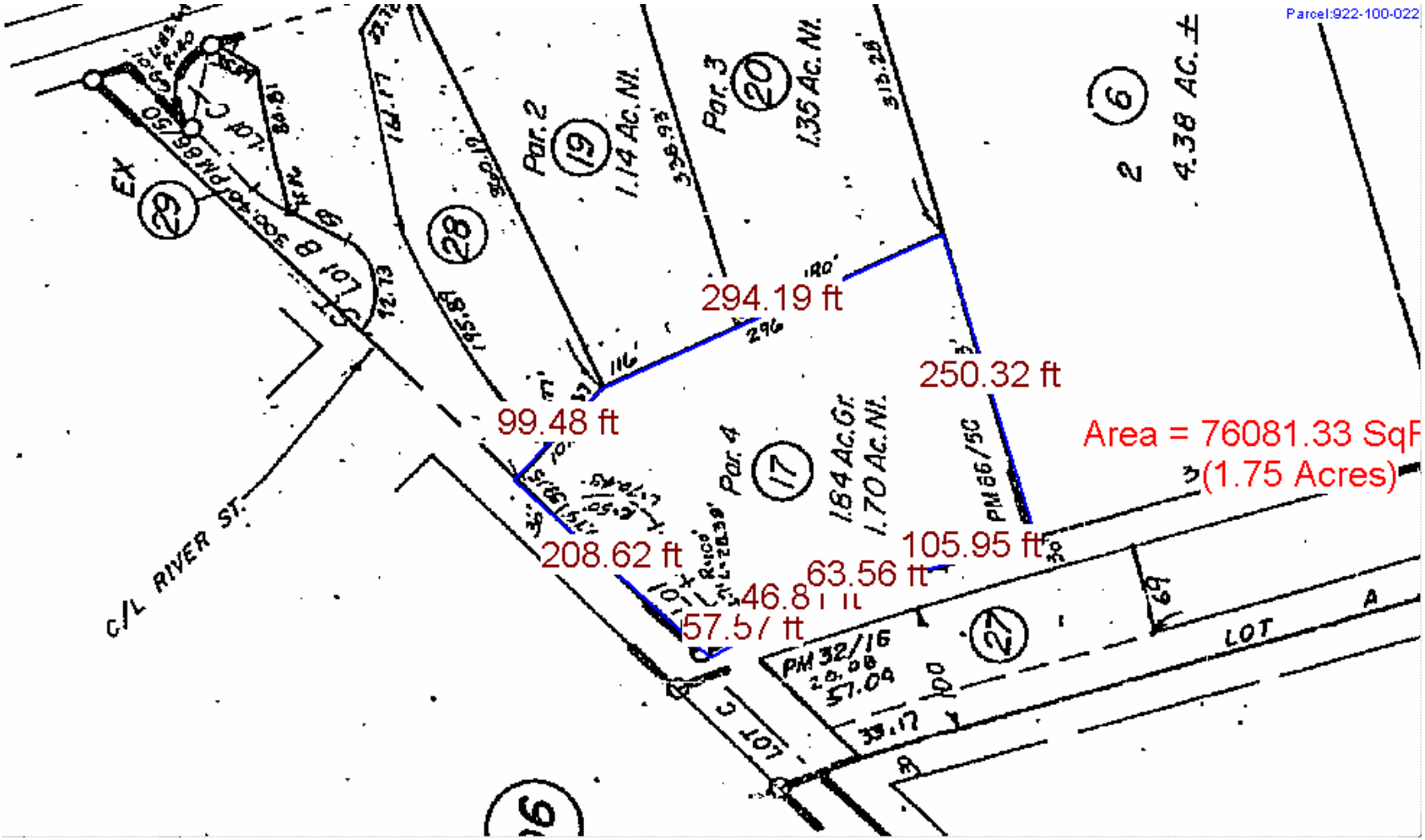
Parcel:922-100-022
294.19 ft
250.32 ft
99.48 ft
Area = 76081.33 SqF
(1.75 Acres)
208.62 ft
105.95 ft
63.56 ft
46.81 ft
57.57 ft
C/L RIVER ST.
Par. 2
1.14 Ac. Nt.
Par. 3
1.35 Ac. Nt.
Par. 4
1.84 Ac. Gr.
1.70 Ac. Nt.
4.38 AC. ±
PM 32/16
LOT A
LOT C
EX

922-100-017

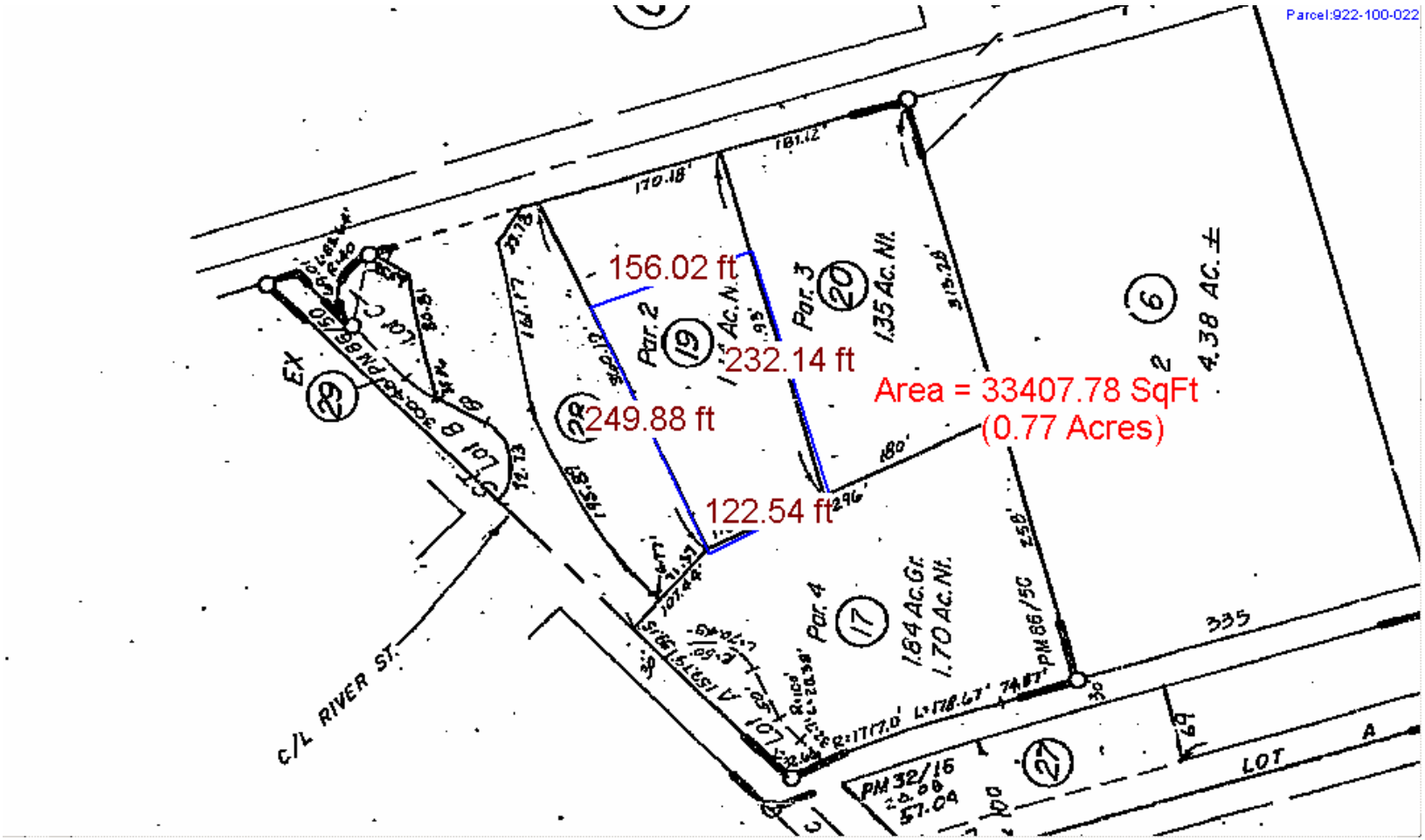
Parcel:922-100-022
156.02 ft
232.14 ft
249.88 ft
122.54 ft
Area = 33407.78 SqFt
(0.77 Acres)
Par. 2
Par. 3
Par. 4
1.35 Ac. Nt.
1.84 Ac.Gr.
1.70 Ac.Nt.
4.38 AC. ±
C/L RIVER ST.
LOT A
335

922-100-019

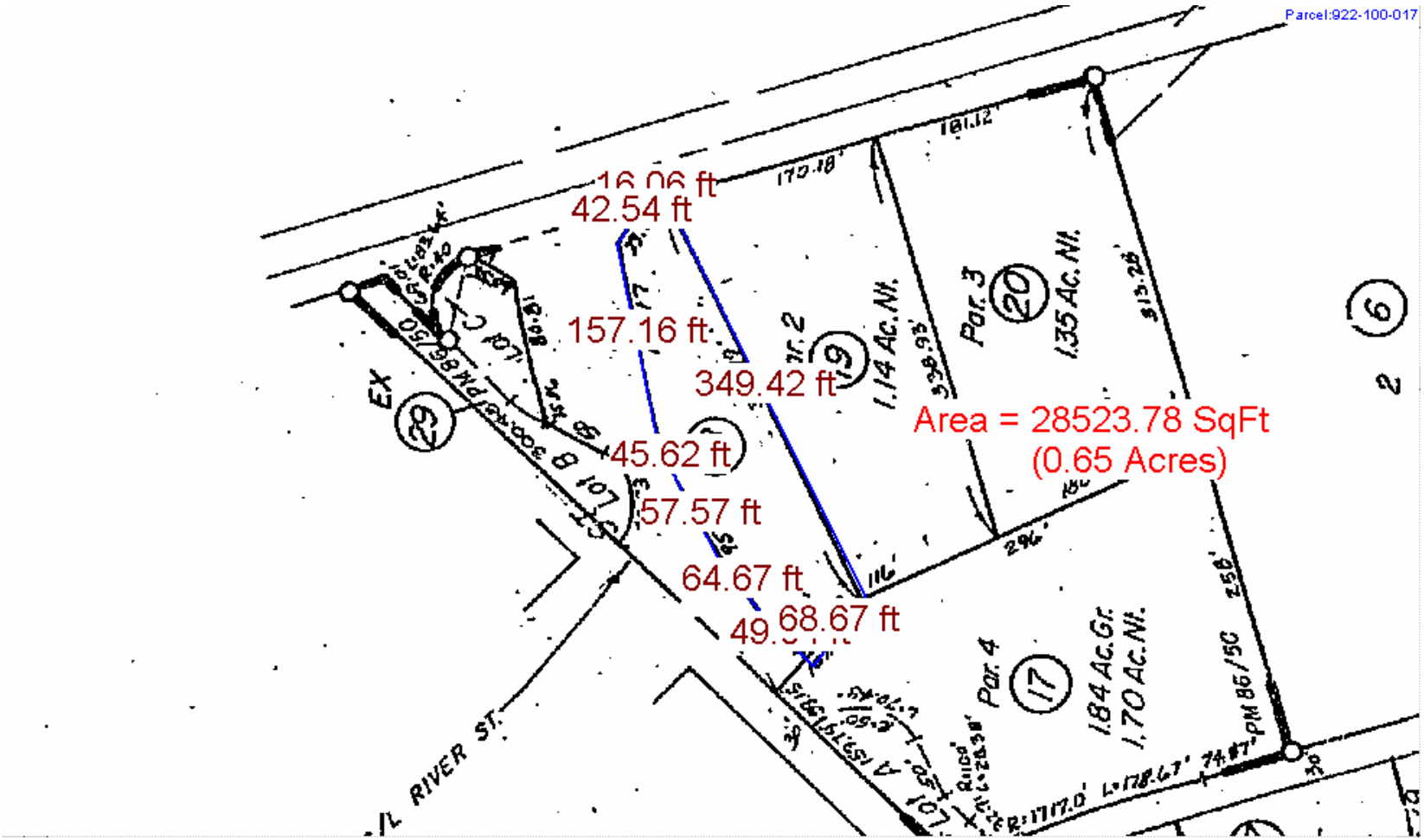
Parcel:922-100-017
16.06 ft
42.54 ft
157.16 ft
349.42 ft
45.62 ft
57.57 ft
64.67 ft
68.67 ft
Area = 28523.78 SqFt
(0.65 Acres)
Par. 3
20
1.35 Ac. Nt.
1.14 Ac. Nt.
Par. 4
17
1.84 Ac. Gr.
1.70 Ac. Nt.
EX
29
RIVER ST.

922-100-028