# 100-Year Floodplains Based Upon Best Available Data

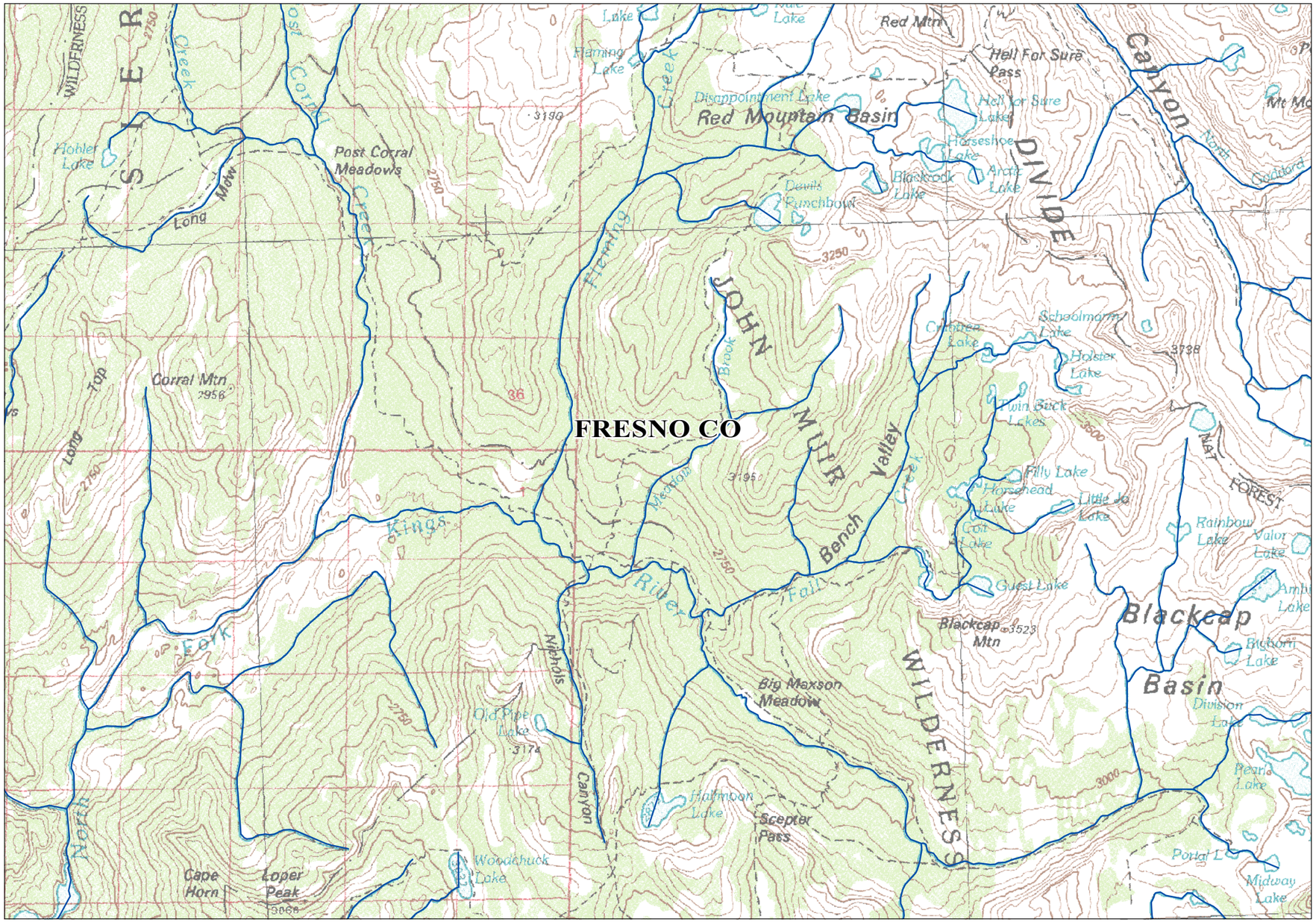


LEGEND

- Federal Levee Centerline
- Non-Federal Levee Centerline
- River / Stream Centerline
- County Boundary

100-Year Floodplains

- FEMA Effective Floodplains
- FEMA Preliminary Floodplains
- DWR Awareness Floodplains
- Regional Floodplains

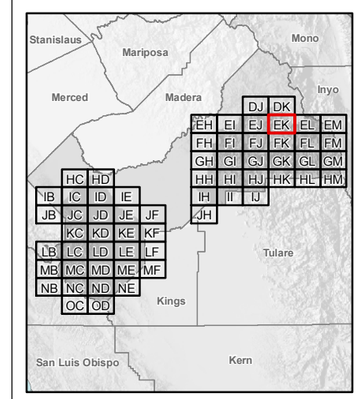


State of California
Department of Water Resources

November 30, 2009

PBS&J

***PAGE: EK***

***FRESNO COUNTY***

N
W E
S

0 1
Mile

**PLEASE REFER TO THE INTRODUCTION PAGES OF THIS MAP SET FOR LEGEND DEFINITIONS AND LIMITATIONS ON THE USE OF THE FLOODPLAIN INFORMATION SHOWN.**

# Preliminary 100- and 200-Year Floodplains Based Upon Best Available Data

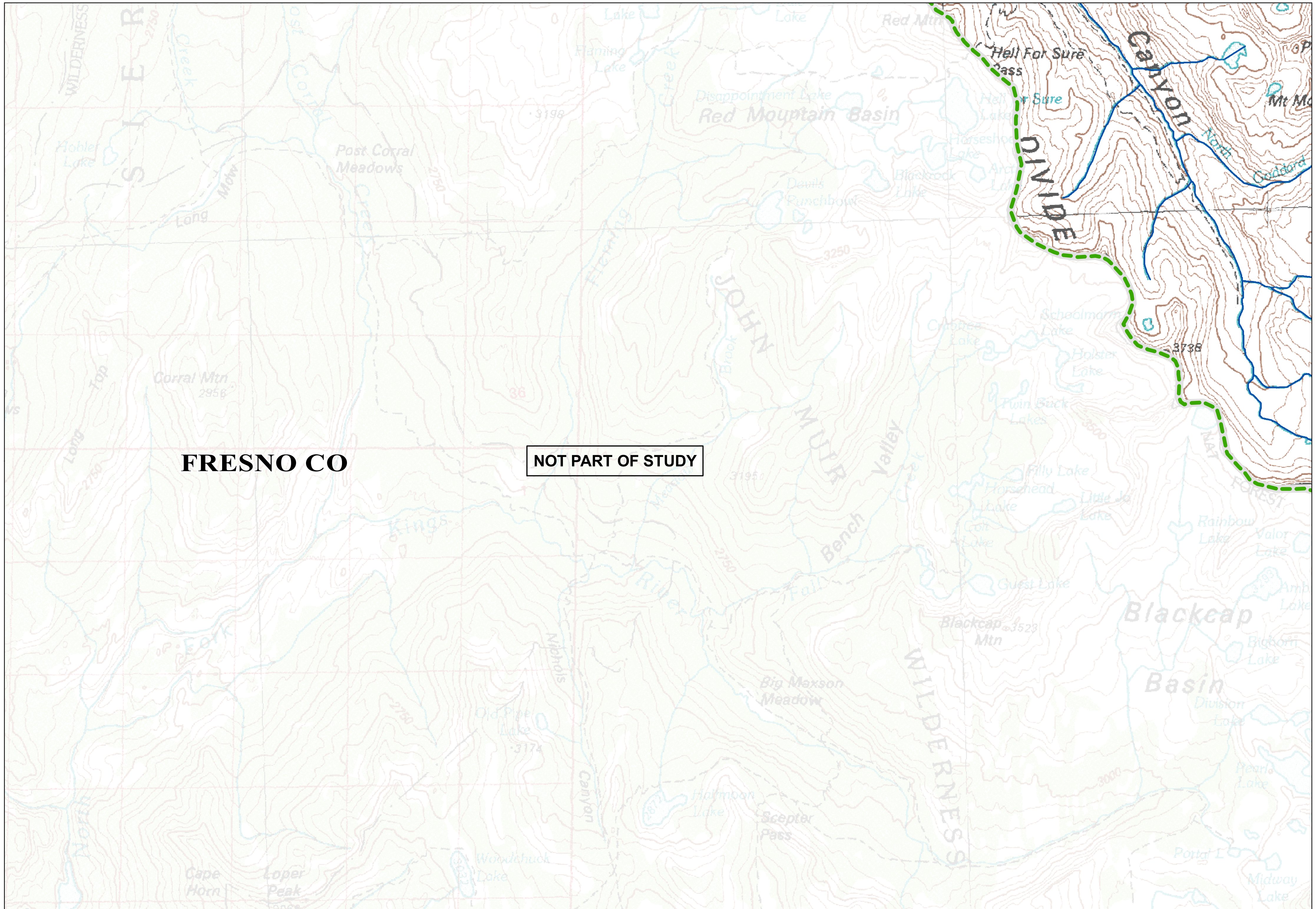


LEGEND

- Project Levee Centerline
- Non-Project Levee Centerline
- River / Stream Centerline
- Sacramento-San Joaquin Valley Boundary
- County Boundary

100-Year Composite Floodplains

- FEMA Effective Floodplains
- Other Available Floodplain Data

200-Year Composite Floodplains

- Available Floodplain Data

*In every case, the 200-Year Composite Floodplains incorporate the areas of the 100-Year Composite Floodplains*

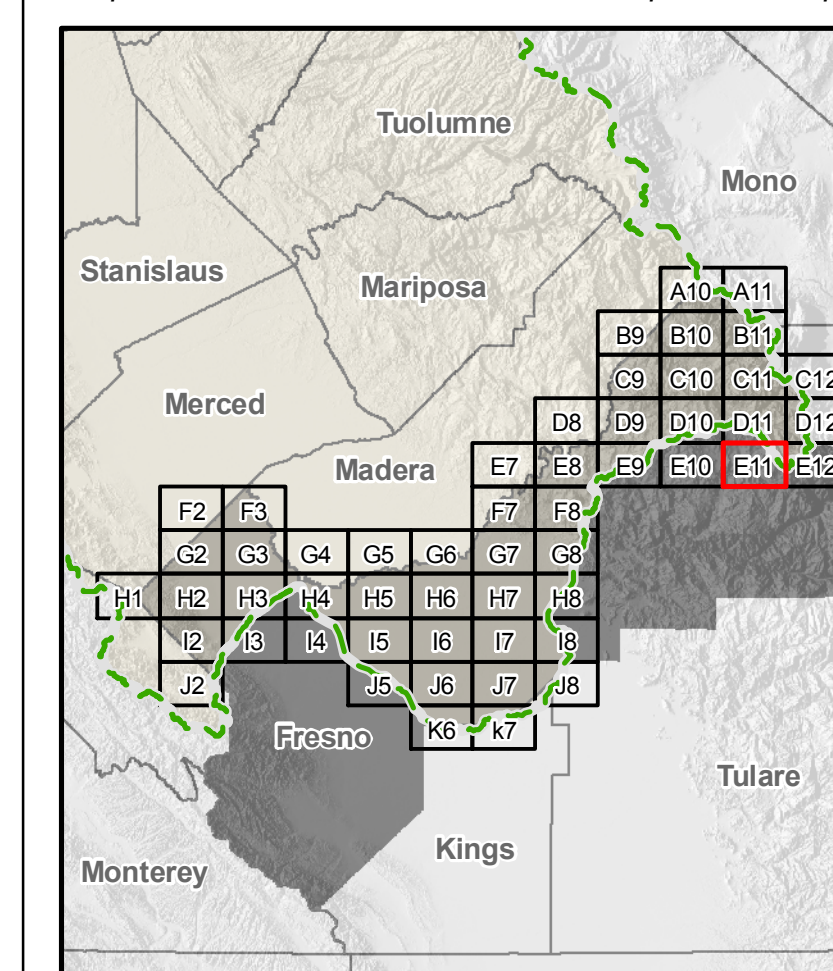


**State of California**
**Department of Water Resources**

**August 20, 2008**

PBSJ

***PAGE: E11***

***FRESNO COUNTY***

N
W E
S

0 1
Mile

**PLEASE REFER TO THE INTRODUCTION PAGES OF THIS MAP SET FOR LEGEND DEFINITIONS AND LIMITATIONS ON THE USE OF THE FLOODPLAIN INFORMATION SHOWN.**