100-Year Floodplains Based Upon Best Available Data

LEGEND

- Federal Levee Centerline
- Non-Federal Levee Centerline
- River / Stream Centerline
- County Boundary

100-Year Floodplains

- FEMA Effective Floodplains
- FEMA Preliminary Floodplains
- DWR Awareness Floodplains
- Regional Floodplains

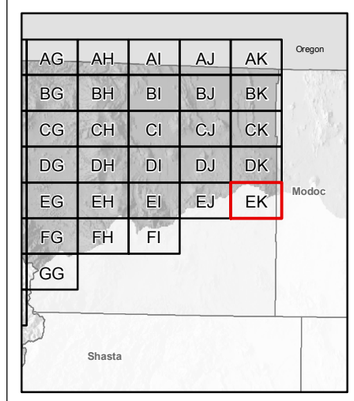

State of California
Department of Water Resources

November 30, 2009

PBSJ

PAGE: EK

SISKIYOU COUNTY - EAST

N
W E
S

0 1
Mile

PLEASE REFER TO THE INTRODUCTION PAGES OF THIS MAP SET FOR LEGEND DEFINITIONS AND LIMITATIONS ON THE USE OF THE FLOODPLAIN INFORMATION SHOWN.

Preliminary 100- and 200-Year Floodplains Based Upon Best Available Data

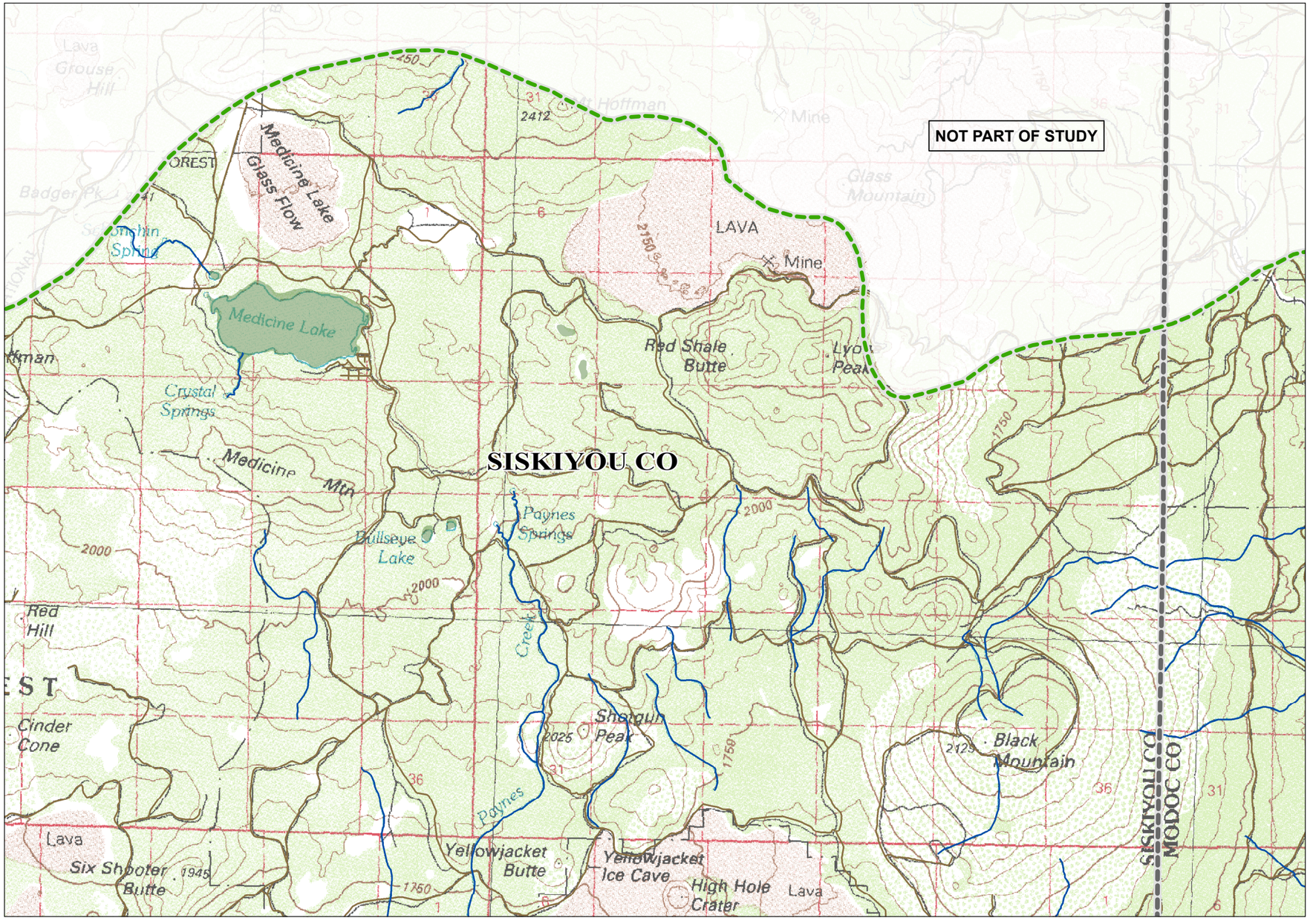

LEGEND

- Project Levee Centerline
- Non-Project Levee Centerline
- River / Stream Centerline
- Sacramento-San Joaquin Valley Boundary
- County Boundary

100-Year Composite Floodplains

- FEMA Effective Floodplains
- Other Available Floodplain Data

200-Year Composite Floodplains

- Available Floodplain Data

In every case, the 200-Year Composite Floodplains incorporate the areas of the 100-Year Composite Floodplains

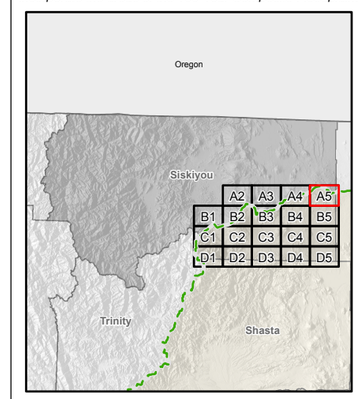

State of California
Department of Water Resources

August 20, 2008

PBSJ

PAGE: A5

SISKIYOU COUNTY

N
W E
S

0 1
Mile

PLEASE REFER TO THE INTRODUCTION PAGES OF THIS MAP SET FOR LEGEND DEFINITIONS AND LIMITATIONS ON THE USE OF THE FLOODPLAIN INFORMATION SHOWN.