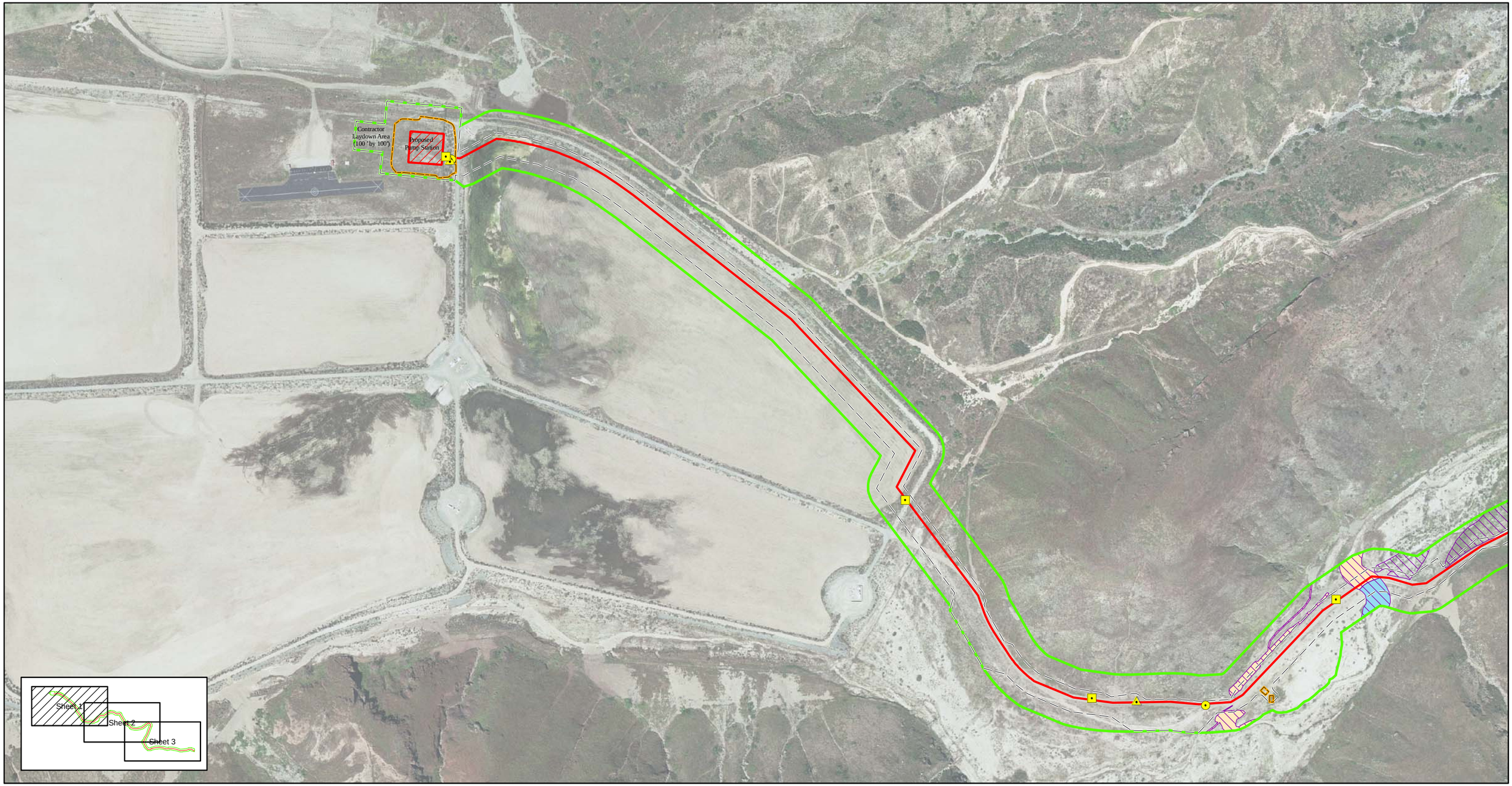

LSA

Legend

- Air Vacuum/Air Release (13 SF Permanent Impact)
- Blowoff (17 SF Permanent Impact)
- Test Station (3 SF Permanent Impact)
- Pipleline Alignment
- Pump Station
- Project Survey Area
- Permanent Impact Areas
- Limits of Disturbance
- Potential Waters of the State (11.42 acres)

Potential Waters of the U.S. (3.89 acres)

- Wetland (1.09 acres)
- Nonwetland (2.80 acres)

N

0 162.5 325
Feet

FIGURE 3
Sheet 1 of 3

Vail Lake Transmission Main and Pump Station
Determination of Biologically Equivalent or Superior Preservation

Potential Jurisdictional Waters and Wetlands

SOURCE: EAGLE AERIAL, 2005; KENNEDY/JENKS CONSULTANTS, 2006; LSA ASSOCIATES, 2006.

I:\KJE0601_BIO\GIS_Bio\Focused_Surveys\DBESP_waters.mxd (01/31/07)

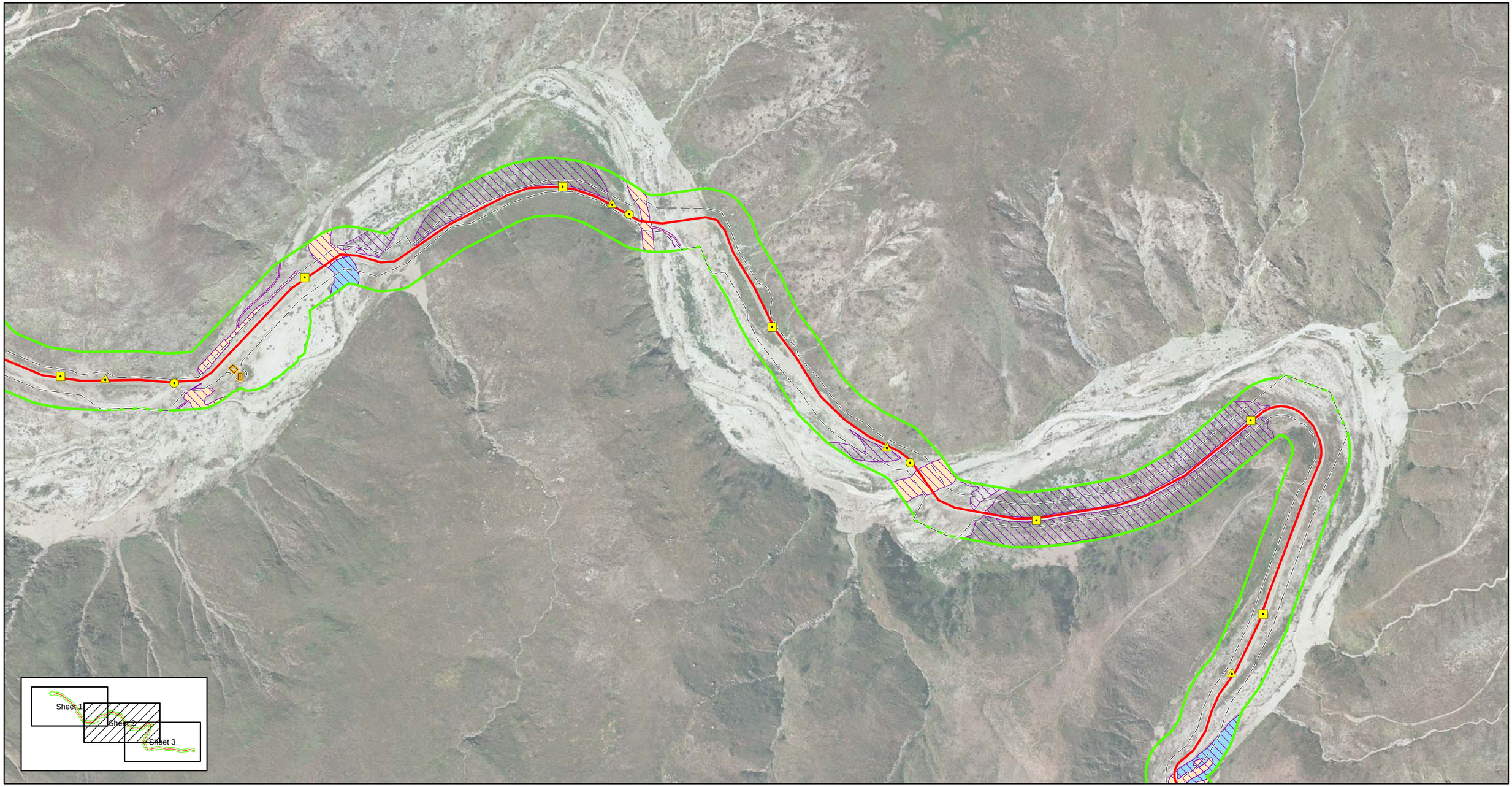

LSA

N

0 162.5 325
Feet

Legend

- Air Vacuum/Air Release (13 SF Permanent Impact)
- Blowoff (17 SF Permanent Impact)
- Test Station (3 SF Permanent Impact)
- Pipleline Alignment
- Pump Station
- Project Survey Area
- Permanent Impact Areas
- Limits of Disturbance
- Potential Waters of the State (11.42 acres)

Potential Waters of the U.S. (3.89 acres)

- Wetland (1.09 acres)
- Nonwetland (2.80 acres)

FIGURE 3

Sheet 2 of 3

Vail Lake Transmission Main and Pump Station
Determination of Biologically Equivalent or Superior Preservation

Potential Jurisdictional Waters and Wetlands

SOURCE: EAGLE AERIAL, 2005; KENNEDY/JENKS CONSULTANTS, 2006; LSA ASSOCIATES, 2006.

I:\KJE0601_BIO\GIS_Bio\Focused_Surveys\DBESP_waters.mxd (01/31/07)

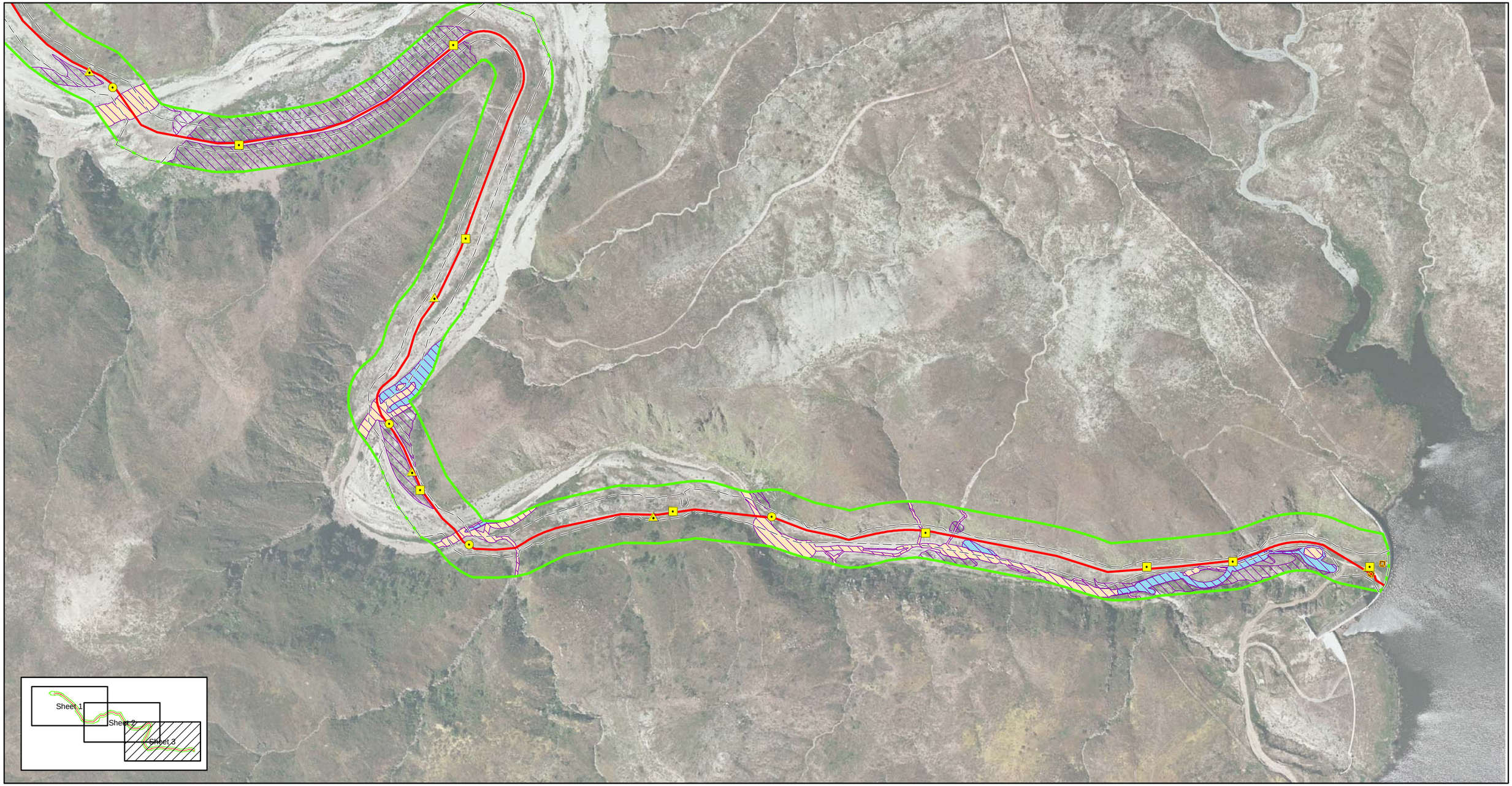

LSA

N

0 162.5 325
Feet

Legend

- Air Vacuum/Air Release (13 SF Permanent Impact)
- Blowoff (17 SF Permanent Impact)
- Test Station (3 SF Permanent Impact)
- Pipleline Alignment
- Pump Station
- Project Survey Area
- Permanent Impact Areas
- Limits of Disturbance
- Potential Waters of the State (11.42 acres)

Potential Waters of the U.S. (3.89 acres)

- Wetland (1.09 acres)
- Nonwetland (2.80 acres)

FIGURE 3

Sheet 3 of 3

Vail Lake Transmission Main and Pump Station
Determination of Biologically Equivalent or Superior Preservation

Potential Jurisdictional Waters and Wetlands

SOURCE: EAGLE AERIAL, 2005; KENNEDY/JENKS CONSULTANTS, 2006; LSA ASSOCIATES, 2006.

I:\KJE0601_BIO\GIS_Bio\Focused_Surveys\DBESP_waters.mxd (01/31/07)