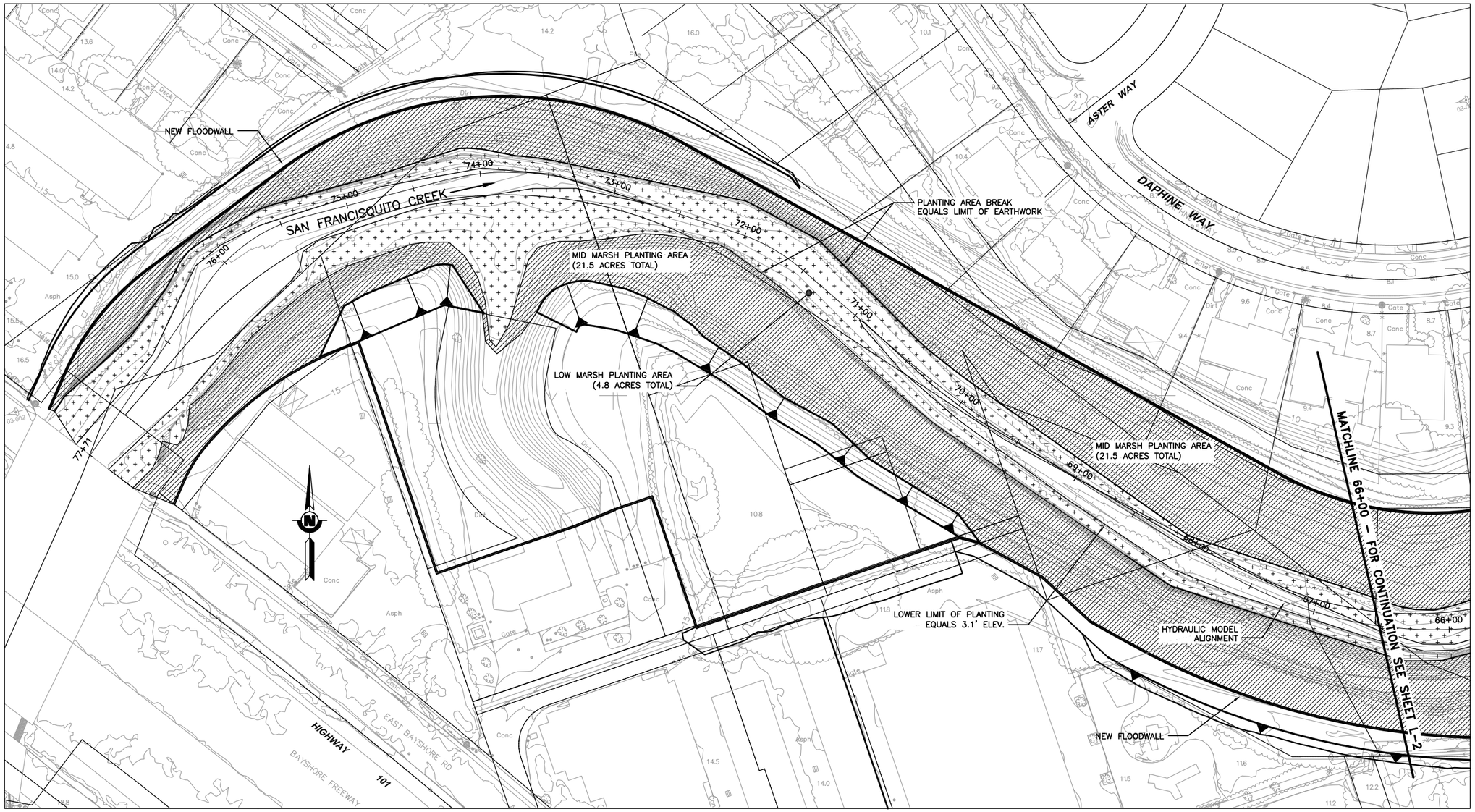

USERNAME: 19435 Mon 02 Aug 2010
FILENAME: S:\Corp\Projects\SFCreekJointPowerAuth\00882.09_E-Bayshore-to-SFBay_EIR\Design\PlantPlan.DWG

ICF PROJECT NUMBER: 00882.09

REV	DESCRIPTION	DATE	APPR.
	PRELIMINARY 30% 08-03-2010		

REFERENCE INFORMATION AND NOTES
Date of Photography: March 4, 2010
Horizontal Datum:
California Coordinate System, Zone 3
North American Datum of 1983
(NAD83, NSR 2007)
Vertical Datum:
North American Vertical
Datum of 1988 (NAVD88)
Ground Control Survey by: Towill, Inc.

ICF INTERNATIONAL

DATE	
08-03-10	
DESIGN	M. JONES
DRAWN	D. STRATTEN
CHECKED	K. MACKAY

ENGINEERING CERTIFICATION
PROJECT ENGINEER DATE

SAN FRANCISQUITO CREEK
JOINT POWERS AUTHORITY
ACCEPTED BY DISTRICT
PROJECT ENGINEER DATE

PROJECT NAME AND SHEET DESCRIPTION:
SAN FRANCISQUITO CREEK FLOOD PROTECTION CAPITAL PROJECT EAST BAYSHORE RD. TO S.F. BAY

PLANTING PLAN STATION 66+00 TO 77+00

SCALE	PROJECT NUMBER
1" = 40'	130806
VERIFY SCALES 0 1" BAR IS ONE INCH ON ORIGINAL DRAWING IF NOT ONE INCH ON THIS SHEET, ADJUST SCALES ACCORDINGLY	SHEET CODE: L-1
	PAGE NUMBER: OF SHT#

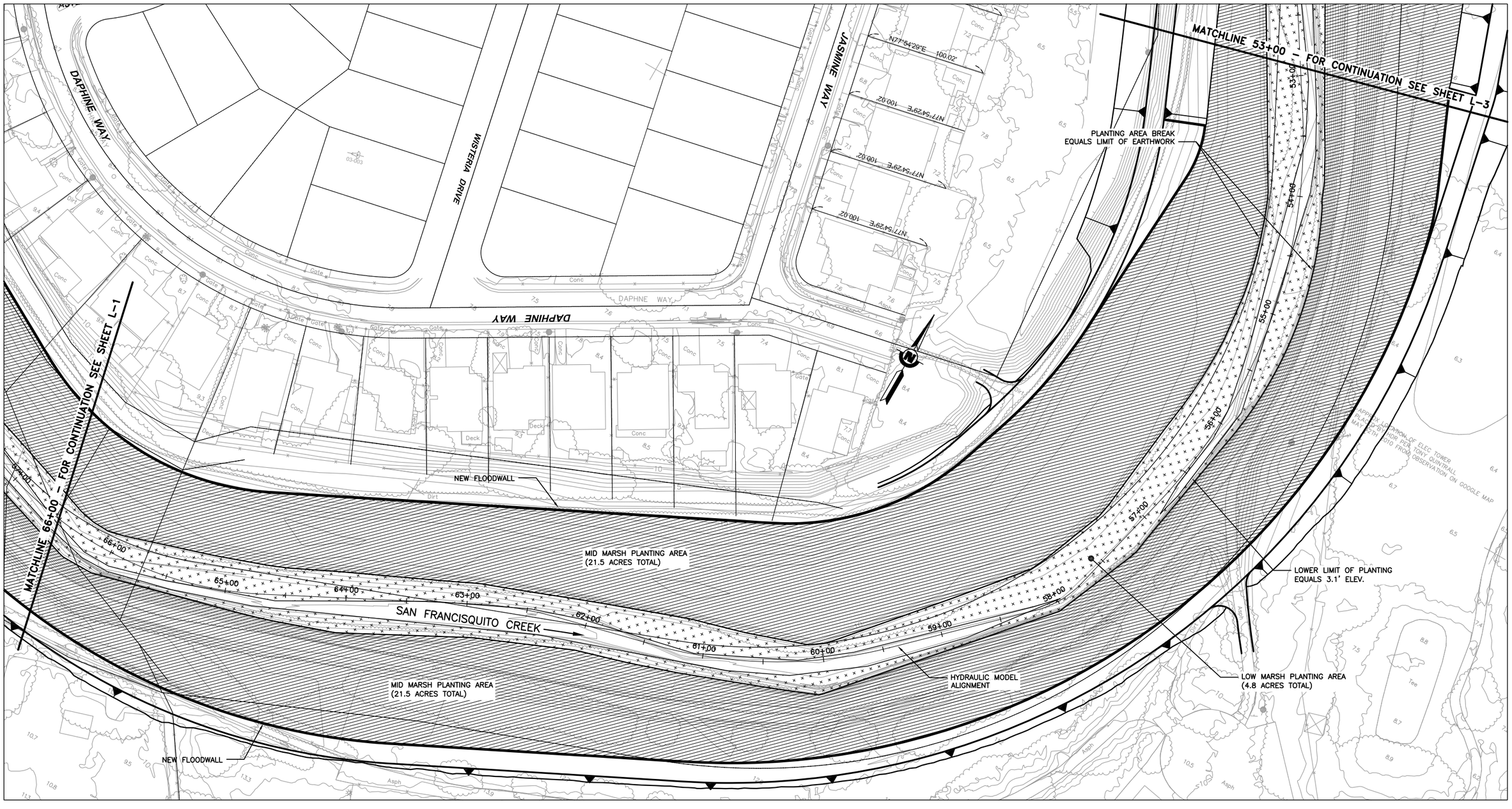

USERNAME: 19435 Mon 02 Aug 2010
FILENAME: S:\Corp\Projects\SFCreekJointPowerAuth\00882.09_E-Bayshore-to-SFBay_EIR\Design\PlantPlan.DWG

ICF PROJECT NUMBER: 00882.09

REV	DESCRIPTION	DATE	APPR.
	PRELIMINARY 30% 08-03-2010		

REFERENCE INFORMATION AND NOTES

Date of Photography: March 4, 2010
Horizontal Datum:
California Coordinate System, Zone 3
North American Datum of 1983 (NAD83, NSR 2007)
Vertical Datum:
North American Vertical Datum of 1988 (NAVD88)
Ground Control Survey by: Towill, Inc.

ICF INTERNATIONAL

DATE	ENGINEERING CERTIFICATION
08-03-10	
DESIGN: M. JONES	
DRAWN: D. STRATTEN	
CHECKED: K. MACKAY	PROJECT ENGINEER DATE

SAN FRANCISQUITO CREEK JOINT POWERS AUTHORITY

ACCEPTED BY DISTRICT

PROJECT ENGINEER DATE

PROJECT NAME AND SHEET DESCRIPTION:

SAN FRANCISQUITO CREEK FLOOD PROTECTION CAPITAL PROJECT EAST BAYSHORE RD. TO S.F. BAY

PLANTING PLAN STATION 53+00 TO 66+00

SCALE	PROJECT NUMBER
1" = 40'	130806
VERIFY SCALES: 0 — 1" BAR IS ONE INCH ON ORIGINAL DRAWING IF NOT ONE INCH ON THIS SHEET, ADJUST SCALES ACCORDINGLY	SHEET CODE: L-2
	PAGE NUMBER: OF SHT#

USERNAME: 19435 Mon 02 Aug 2010
FILENAME: S:\Corp\Projects\SFCreekJointPowerAuth\00882.09_E-Bayshore-to-SFBay_EIR\Design\PlantPlan.DWG

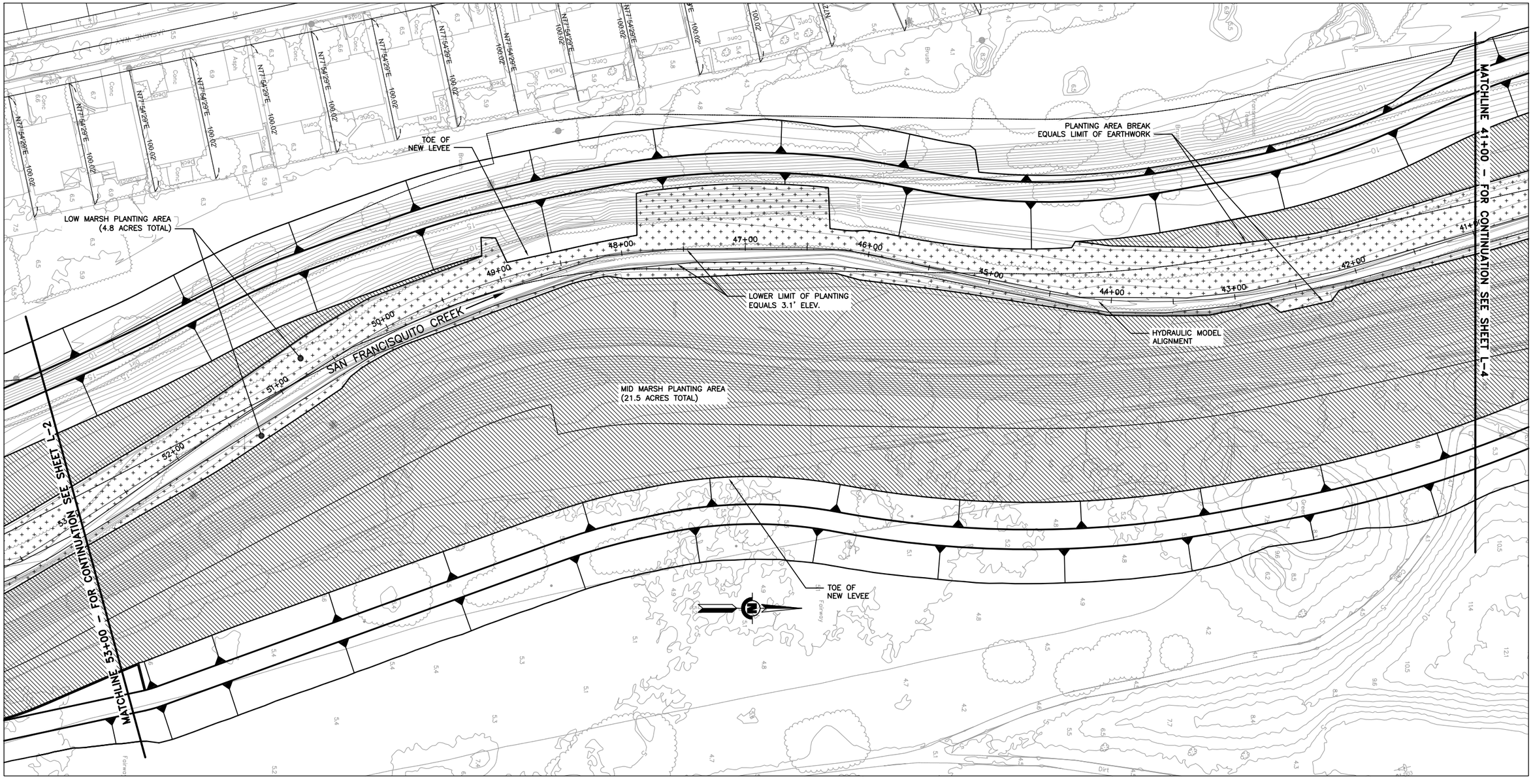

ICF PROJECT NUMBER: 00882.09

REV	DESCRIPTION	DATE	APPR.
	PRELIMINARY 30% 08-03-2010		

REFERENCE INFORMATION AND NOTES
Date of Photography: March 4, 2010
Horizontal Datum:
California Coordinate System, Zone 3
North American Datum of 1983 (NAD83, NSR 2007)
Vertical Datum:
North American Vertical Datum of 1988 (NAVD88)
Ground Control Survey by: Towill, Inc.

ICF INTERNATIONAL

DATE	ENGINEERING CERTIFICATION
08-03-10	
DESIGN M. JONES	
DRAWN D. STRATTEN	
CHECKED K. MACKAY	PROJECT ENGINEER DATE

SAN FRANCISQUITO CREEK JOINT POWERS AUTHORITY

ACCEPTED BY DISTRICT

PROJECT ENGINEER DATE

PROJECT NAME AND SHEET DESCRIPTION:
SAN FRANCISQUITO CREEK FLOOD PROTECTION CAPITAL PROJECT EAST BAYSHORE RD. TO S.F. BAY

PLANTING PLAN STATION 41+00 TO 53+00

SCALE	PROJECT NUMBER
1" = 40'	130806
VERIFY SCALES 0 1" BAR IS ONE INCH ON ORIGINAL DRAWING IF NOT ONE INCH ON THIS SHEET, ADJUST SCALES ACCORDINGLY	SHEET CODE: L-3
	PAGE NUMBER: OF SHT#

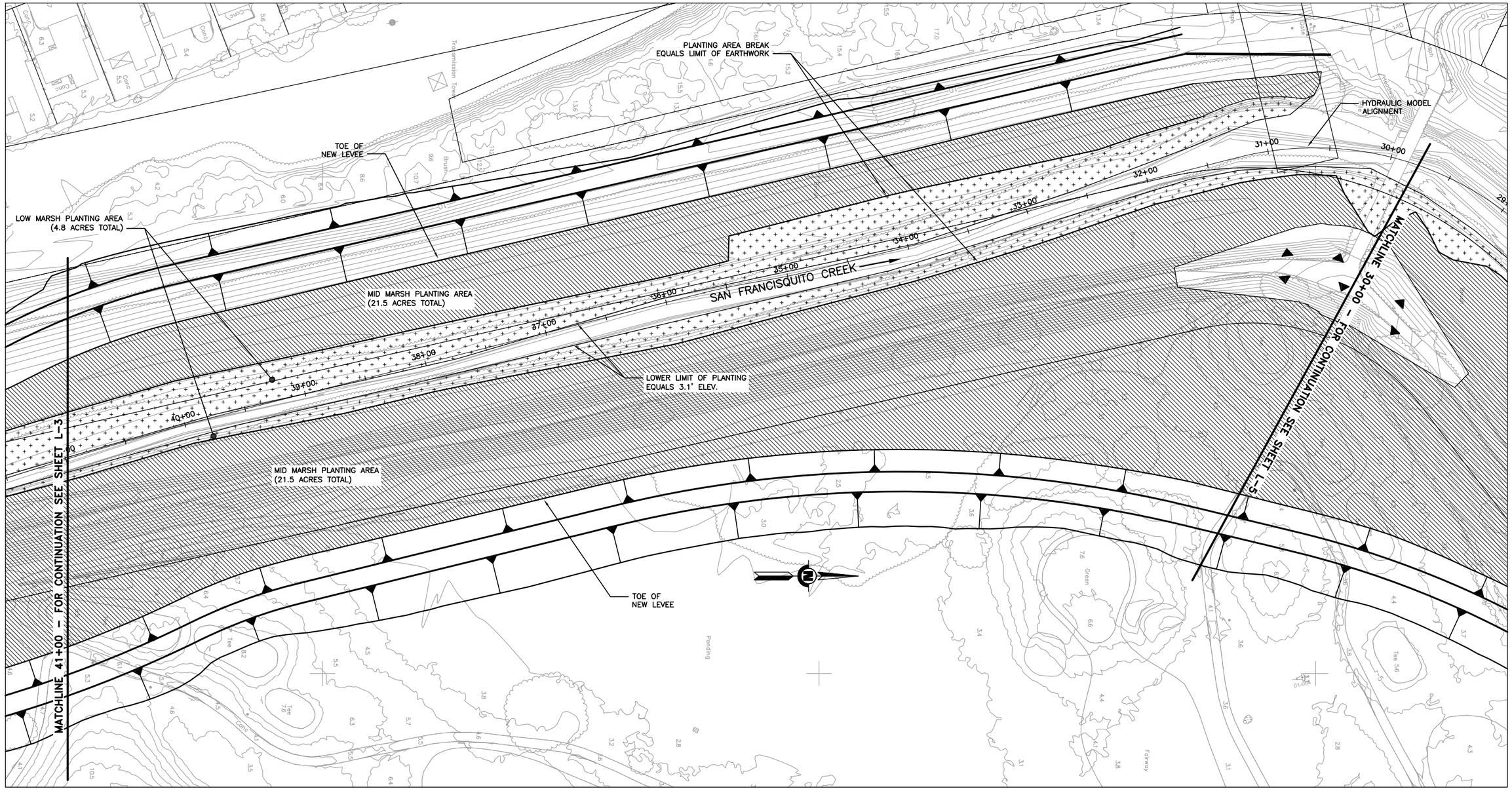

USERNAME: 19435 Mon 02 Aug 2010
FILENAME: S:\Corp\Projects\SFCreekJointPowerAuth\00882.09_E-Bayshore-to-SFBay_EIR\Design\PlantPlan.DWG

ICF PROJECT NUMBER: 00882.09

REV	DESCRIPTION	DATE	APPR.
	PRELIMINARY 30% 08-03-2010		

REFERENCE INFORMATION AND NOTES
Date of Photography: March 4, 2010
Horizontal Datum:
California Coordinate System, Zone 3
North American Datum of 1983
(NAD83, NSR 2007)
Vertical Datum:
North American Vertical
Datum of 1988 (NAVD88)
Ground Control Survey by: Towill, Inc.

ICF INTERNATIONAL

DATE 08-03-10
DESIGN M. JONES
DRAWN D. STRATTEN
CHECKED K. MACKAY

ENGINEERING CERTIFICATION
PROJECT ENGINEER DATE

SAN FRANCISQUITO CREEK JOINT POWERS AUTHORITY
ACCEPTED BY DISTRICT
PROJECT ENGINEER DATE

PROJECT NAME AND SHEET DESCRIPTION:
SAN FRANCISQUITO CREEK
FLOOD PROTECTION CAPITAL PROJECT
EAST BAYSHORE RD. TO S.F. BAY

PLANTING PLAN
STATION 30+00 TO 41+00

SCALE 1" = 40'
VERIFY SCALES
0 1"
BAR IS ONE INCH ON ORIGINAL DRAWING IF NOT ONE INCH ON THIS SHEET, ADJUST SCALES ACCORDINGLY

PROJECT NUMBER 130806
SHEET CODE: L-4
PAGE NUMBER: OF SHT#

USERNAME: 19435 Mon 02 Aug 2010
FILENAME: S:\Corp\Projects\SFCreekJointPowerAuth\00882.09_E-Bayshore-to-SFBay_EIR\Design\PlantPlan.DWG

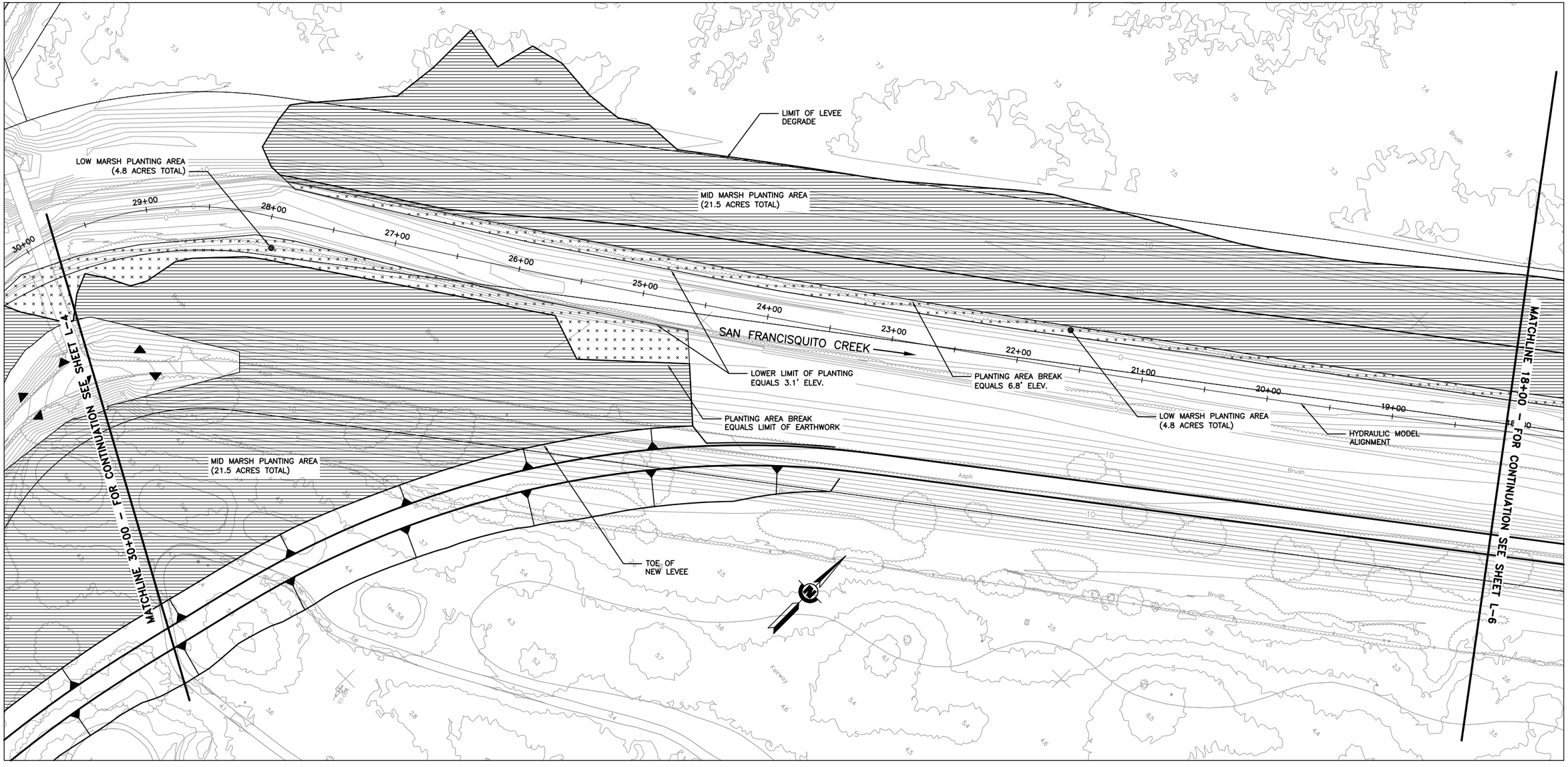

ICF PROJECT NUMBER: 00882.09

REV	DESCRIPTION	DATE	APPR.
	PRELIMINARY 30% 08-03-2010		

REFERENCE INFORMATION AND NOTES
Date of Photography: March 4, 2010
Horizontal Datum:
California Coordinate System, Zone 3
North American Datum of 1983 (NAD83, NSR 2007)
Vertical Datum:
North American Vertical Datum of 1988 (NAVD88)
Ground Control Survey by: Towill, Inc.

ICF INTERNATIONAL

DATE	ENGINEERING CERTIFICATION
08-03-10	
DESIGN: M. JONES	
DRAWN: D. STRATTEN	
CHECKED: K. MACKAY	PROJECT ENGINEER DATE

SAN FRANCISQUITO CREEK JOINT POWERS AUTHORITY

ACCEPTED BY DISTRICT

PROJECT ENGINEER DATE

PROJECT NAME AND SHEET DESCRIPTION:
SAN FRANCISQUITO CREEK
FLOOD PROTECTION CAPITAL PROJECT
EAST BAYSHORE RD. TO S.F. BAY

PLANTING PLAN
STATION 18+00 TO 30+00

SCALE	PROJECT NUMBER
1" = 40'	130806

VERIFY SCALES
0 1"
BAR IS ONE INCH ON ORIGINAL DRAWING
IF NOT ONE INCH ON THIS SHEET, ADJUST SCALES ACCORDINGLY

SHEET CODE: L-5

PAGE NUMBER: OF SHT#

USERNAME: 19435 Mon 02 Aug 2010
FILENAME: S:\Corp\Projects\SFCreekJointPowerAuth\00882.09_E-Bayshore-to-SFBay_EIR\Design\PlantPlan.DWG

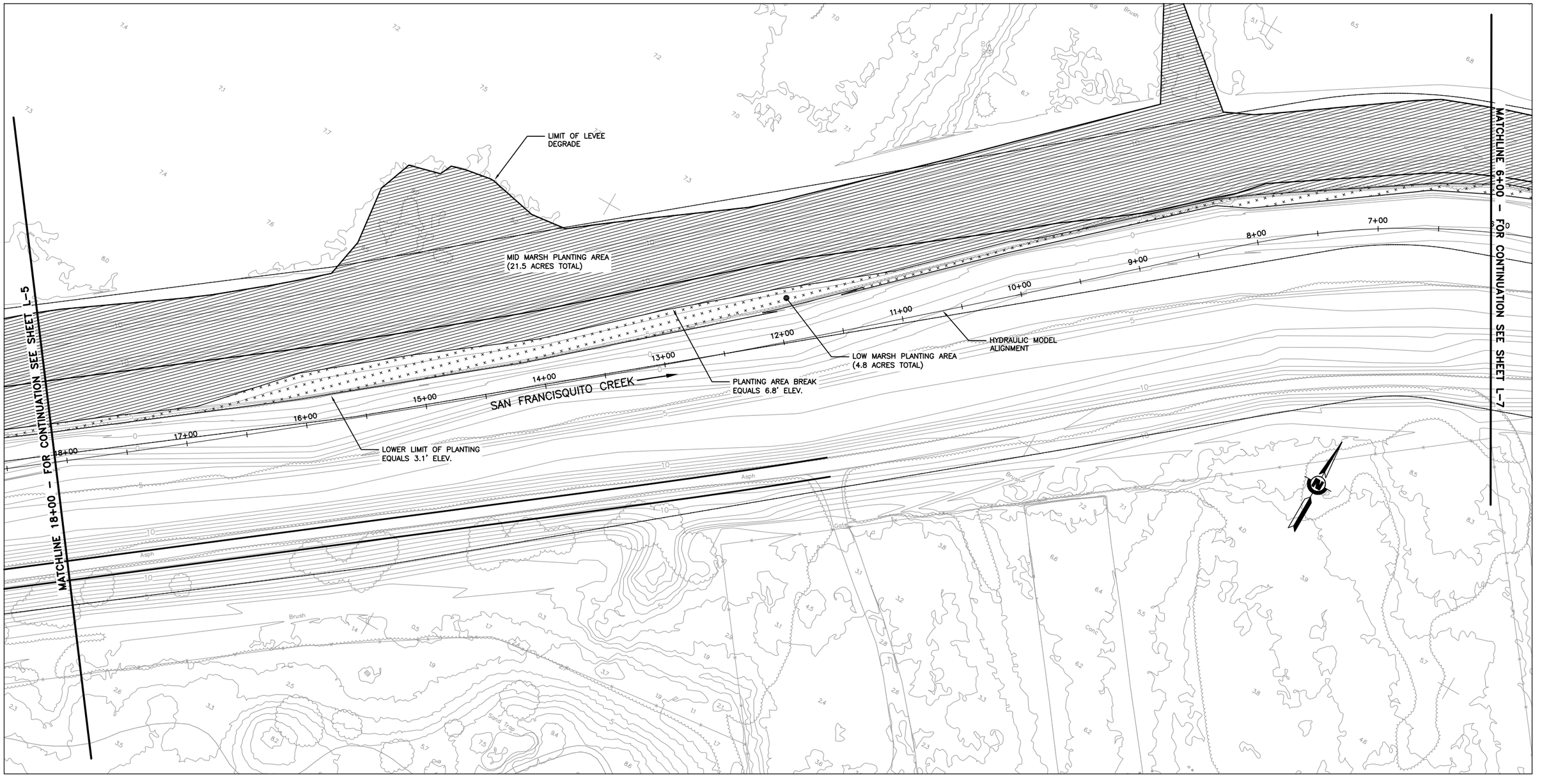

00882.09

ICF PROJECT NUMBER:

REV	DESCRIPTION	DATE	APPR.
	PRELIMINARY 30% 08-03-2010		

REFERENCE INFORMATION AND NOTES
Date of Photography: March 4, 2010
Horizontal Datum:
California Coordinate System, Zone 3
North American Datum of 1983 (NAD83, NSR 2007)
Vertical Datum:
North American Vertical Datum of 1988 (NAVD88)
Ground Control Survey by: Towill, Inc.

ICF INTERNATIONAL

DATE	ENGINEERING CERTIFICATION
08-03-10	
DESIGN: M. JONES	
DRAWN: D. STRATTEN	
CHECKED: K. MACKAY	
	PROJECT ENGINEER DATE

SAN FRANCISQUITO CREEK JOINT POWERS AUTHORITY

ACCEPTED BY DISTRICT

PROJECT ENGINEER DATE

PROJECT NAME AND SHEET DESCRIPTION:
SAN FRANCISQUITO CREEK FLOOD PROTECTION CAPITAL PROJECT EAST BAYSHORE RD. TO S.F. BAY

PLANTING PLAN STATION 6+00 TO 18+00

SCALE	PROJECT NUMBER
1" = 40'	130806
VERIFY SCALES 0 1" BAR IS ONE INCH ON ORIGINAL DRAWING IF NOT ONE INCH ON THIS SHEET, ADJUST SCALES ACCORDINGLY	SHEET CODE: L-6
	PAGE NUMBER: OF SHT#

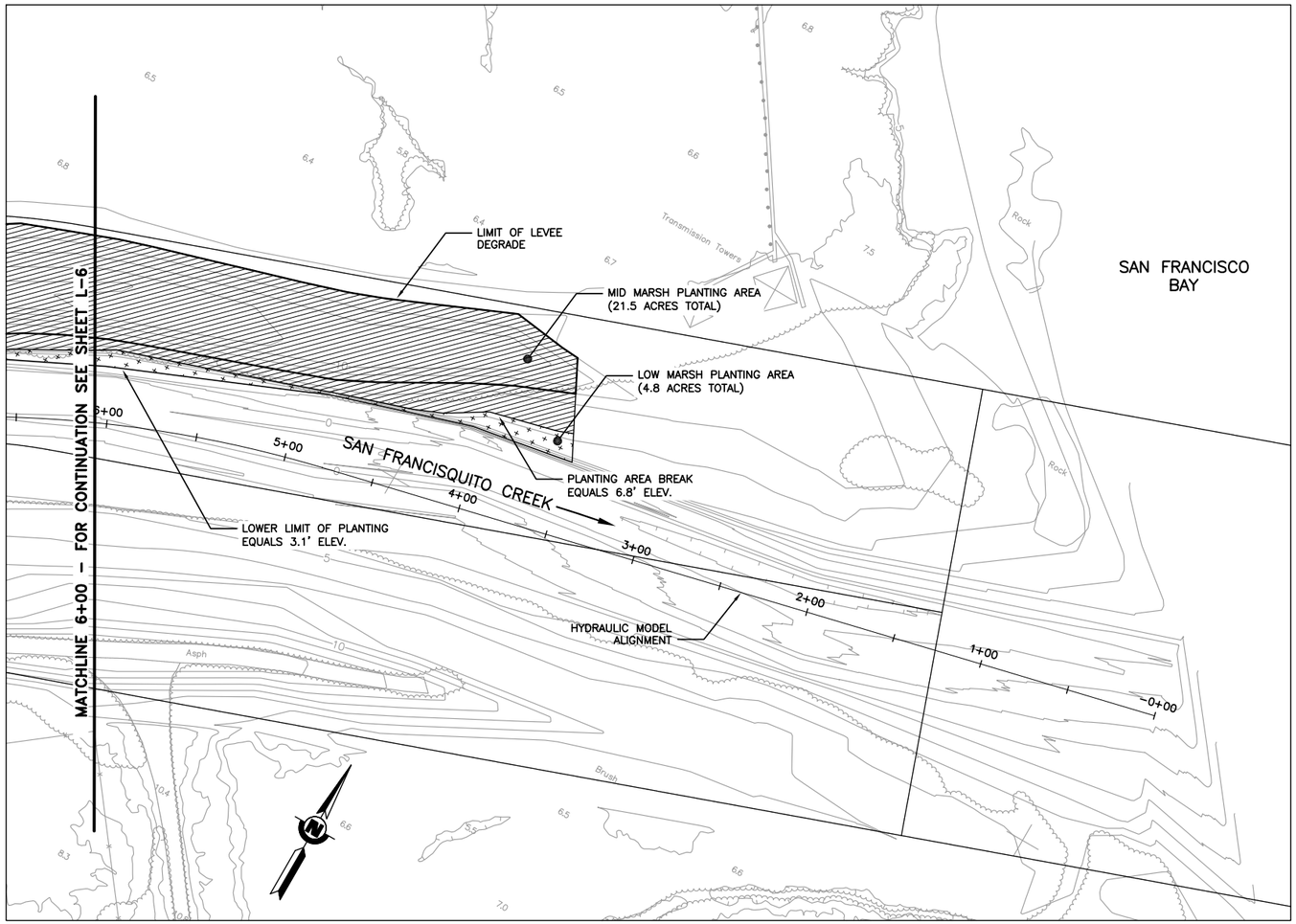

PLANT SCHEDULE

SYMBOL	PLANTING AREA	SPECIES NAME	
		BOTANICAL NAME	COMMON NAME
+ + + + +	LOW MARSH	SPARTINA FOLIOSA	PACIFIC CORDGRASS
	MID MARSH	DISTICHLIS SPICATA	SALTGRASS
		FRANKENIA SALINA	ALKALAI HEATH
		JAUMEA CARNOSA	MARSH JAUMEA
		SARCOCORNIA PACIFICA	PERENNIAL PICKLEWEED

USERNAME: 19435 Mon 02 Aug 2010
FILENAME: S:\Corp\Projects\SFCreekJointPowerAuth\00882.09_E-Bayshore-to-SFBay_EIR\Design\PlantPlan.DWG

ICF PROJECT NUMBER: 00882.09

REV	DESCRIPTION	DATE	APPR.
	PRELIMINARY 30% 08-03-2010		

REFERENCE INFORMATION AND NOTES
Date of Photography: March 4, 2010
Horizontal Datum:
California Coordinate System, Zone 3
North American Datum of 1983 (NAD83, NSR 2007)
Vertical Datum:
North American Vertical Datum of 1988 (NAVD88)
Ground Control Survey by: Towill, Inc.

ICF INTERNATIONAL

DATE 08-03-10
DESIGN M. JONES
DRAWN D. STRATTEN
CHECKED K. MACKAY

ENGINEERING CERTIFICATION
PROJECT ENGINEER DATE

SAN FRANCISQUITO CREEK JOINT POWERS AUTHORITY
ACCEPTED BY DISTRICT
PROJECT ENGINEER DATE

PROJECT NAME AND SHEET DESCRIPTION:
SAN FRANCISQUITO CREEK
FLOOD PROTECTION CAPITAL PROJECT
EAST BAYSHORE RD. TO S.F. BAY
PLANT SCHEDULE AND
PLANTING PLAN
STATION 0+00 TO 6+00

SCALE 1" = 40'
VERIFY SCALES 0 1"
BAR IS ONE INCH ON ORIGINAL DRAWING IF NOT ONE INCH ON THIS SHEET, ADJUST SCALES ACCORDINGLY

PROJECT NUMBER 130806
SHEET CODE: L-7
PAGE NUMBER: OF SHT#