LiDAR Data Source: PhotoScience, 2011.
Image Source: PhotoScience, 2008.
Horizontal Datum: UTM NAD83 Zone 10 Feet.
Vertical Datum: NAVD88.

Legend

Proposed FEMA Effective:

- 1-Percent Annual Chance Flood
- KKKKK Proposed BFE
- Stream Centerlines
- HEC-RAS Cross Section
- FEMA FIRM Panel
- 100Yr = 2297.67 HEC-RAS 100-Year Results
- RS = 1.23 HEC-RAS River Station
- A Proposed FEMA Cross Section Letter
- Pump Station

FEMA Preliminary Effective (July 30, 2010):

- 1-Percent Annual Chance Flood
- KKKKK Preliminary BFE
- Contours (1 ft)
- Contours (5 ft)
- Levee
- Embankment Overflow
- Railroad
- Structure

NORTH

0 100 200 400
Feet
SCALE AT FULL SIZE

WOOD RODGERS
DEVELOPING INNOVATIVE DESIGN SOLUTIONS
3301 C Street, Bldg. 100-B Tel: 916.341.7760
Sacramento, CA 95816 Fax: 916.341.7767

MORRISON CITY OF SACRAMENTO
SOUTH SACRAMENTO STREAMS GROUP
EXISTING CONDITIONS AND
CHANNEL IMPROVEMENTS MODELING

EXISTING CONDITIONS 100-YEAR FLOODPLAIN
JANUARY 2012

WORK MAP 10 OF 13

DRAFT

LiDAR Data Source: PhotoScience, 2011.
Image Source: PhotoScience, 2008.
Horizontal Datum: UTM NAD83 Zone 10 Feet.
Vertical Datum: NAVD88.

Legend

Proposed FEMA Effective:

- 1-Percent Annual Chance Flood
- KKKK Proposed BFE
- Stream Centerlines
- HEC-RAS Cross Section
- FEMA FIRM Panel
- 100Yr = 2297.67 HEC-RAS 100-Year Results
- RS = 1.23 HEC-RAS River Station
- Proposed FEMA Cross Section Letter
- Pump Station

FEMA Preliminary Effective (July 30, 2010):

- 1-Percent Annual Chance Flood
- KKKK Preliminary BFE
- Contours (1 ft)
- Contours (5 ft)
- Levee
- Embankment Overflow
- Railroad
- Structure

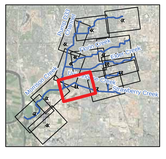

NORTH

0 100 200 400
Feet
SCALE AT FULL SIZE

WOOD RODGERS
DEVELOPING INNOVATIVE DESIGN SOLUTIONS
3301 C Street, Bldg. 100-B Tel: 916.341.7760
Sacramento, CA 95816 Fax: 916.341.7767

MORRISON CITY OF SACRAMENTO
SOUTH SACRAMENTO STREAMS GROUP
EXISTING CONDITIONS AND
CHANNEL IMPROVEMENTS MODELING

EXISTING CONDITIONS 100-YEAR FLOODPLAIN
JANUARY 2012

WORK MAP 11 OF 13

DRAFT

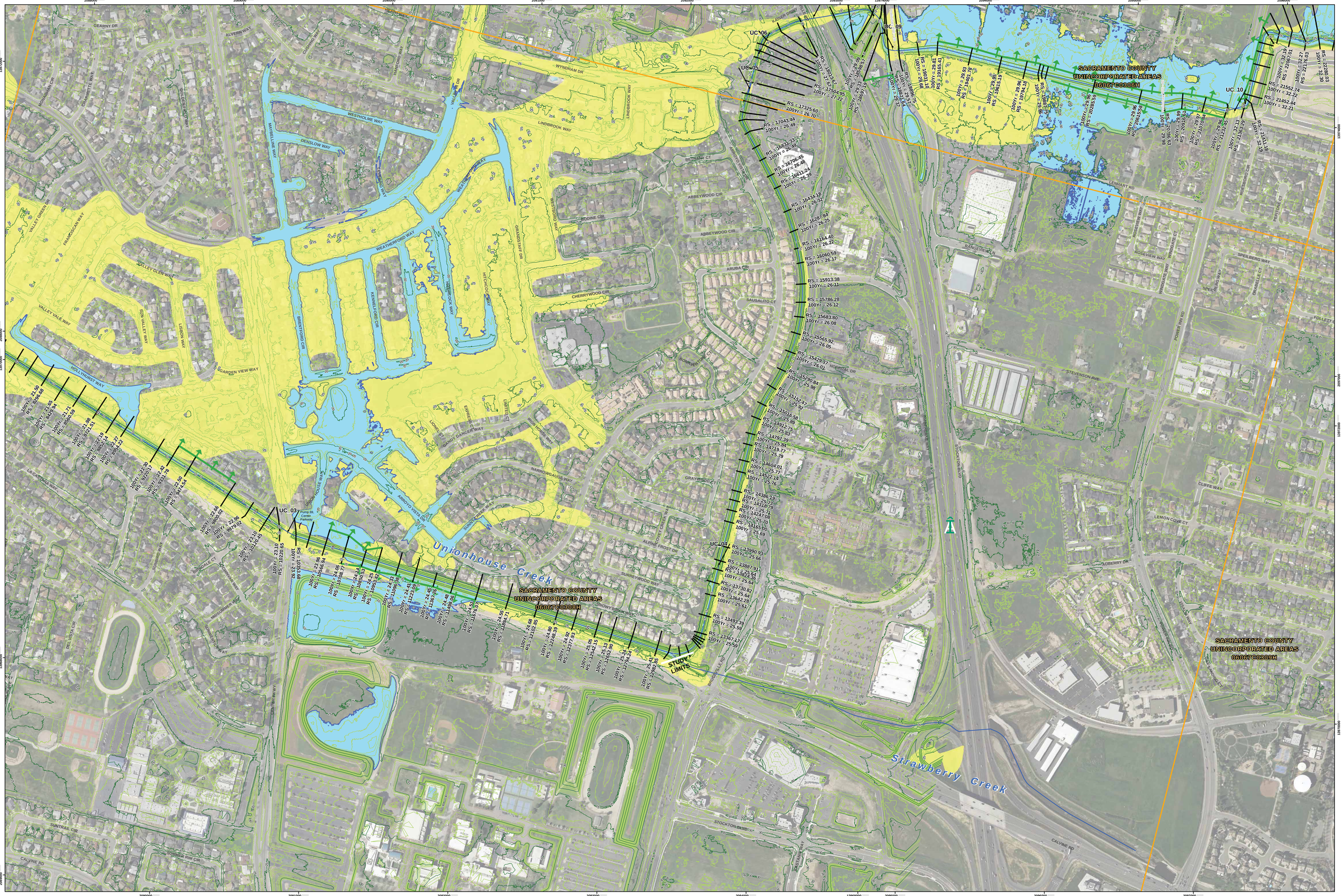

LiDAR Data Source: PhotoScience, 2008.
Image Source: PhotoScience, 2008.
Horizontal Datum: UTM NAD83 Zone 10 Feet.
Vertical Datum: NAVD88.

Legend

Proposed FEMA Effective:
- 1-Percent Annual Chance Flood
- KKKKK Proposed BFE
- Stream Centerlines
- HEC-RAS Cross Section
- FEMA FIRM Panel
- 100Yr = 2297.67 HEC-RAS 100-Year Results
- RS = 1.23 HEC-RAS River Station
- A Proposed FEMA Cross Section Letter
- Pump Station

FEMA Preliminary Effective (July 30, 2010):
- 1-Percent Annual Chance Flood
- KKKKK Preliminary BFE
- Contours (1 ft)
- Contours (5 ft)
- Levee
- Embankment Overflow
- Railroad
- Structure

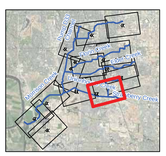

NORTH

0 100 200 400
Feet
SCALE AT FULL SIZE

WOOD RODGERS
DEVELOPING INNOVATIVE DESIGN SOLUTIONS
3301 C Street, Bldg. 100-B Tel: 916.341.7760
Sacramento, CA 95816 Fax: 916.341.7767

MORRISON CITY OF SACRAMENTO
SOUTH SACRAMENTO STREAMS GROUP
EXISTING CONDITIONS AND
CHANNEL IMPROVEMENTS MODELING

EXISTING CONDITIONS 100-YEAR FLOODPLAIN
JANUARY 2012
WORK MAP 12 OF 13

DRAFT

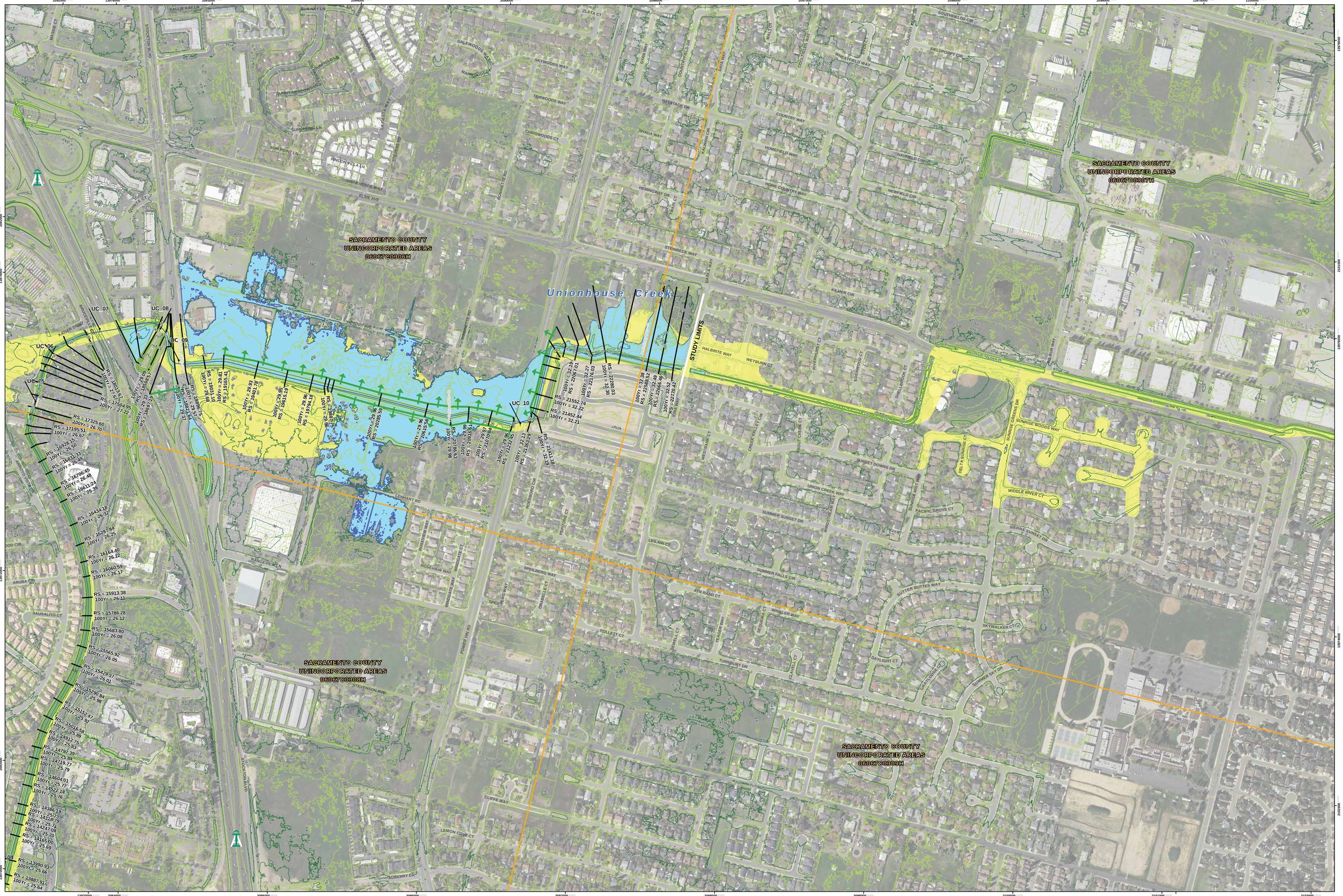

LiDAR Data Source: PhotoScience, 2008.
Image Source: PhotoScience, 2008.
Horizontal Datum: UTM NAD83 Zone 10 Feet.
Vertical Datum: NAVD88.

Legend

Proposed FEMA Effective:
- 1-Percent Annual Chance Flood
- KKKKK Proposed BFE
- Stream Centerlines
- HEC-RAS Cross Section
- FEMA FIRM Panel
- 100Yr = 2297.67 HEC-RAS 100-Year Results
- RS = 1.23 HEC-RAS River Station
- Proposed FEMA Cross Section Letter
- Pump Station

FEMA Preliminary Effective (July 30, 2010):
- 1-Percent Annual Chance Flood
- KKKKK Preliminary BFE
- Contours (1 ft)
- Contours (5 ft)
- Levee
- Embankment Overflow
- Railroad
- Structure

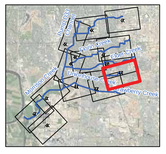

NORTH

0 100 200 400
Feet
SCALE AT FULL SIZE

WOOD RODGERS
DEVELOPING INNOVATIVE DESIGN SOLUTIONS
3301 C Street, Bldg. 100-B Tel: 916.341.7760
Sacramento, CA 95816 Fax: 916.341.7767

MORRISON CITY OF SACRAMENTO SOUTH SACRAMENTO STREAMS GROUP EXISTING CONDITIONS AND CHANNEL IMPROVEMENTS MODELING

EXISTING CONDITIONS 100-YEAR FLOODPLAIN
JANUARY 2012

WORK MAP 13 OF 13

DRAFT