North Coast Integrated Regional Water Management Plan
Proposition 84 Round 1 Implementation Grant

Priority Project Maps

North Coast Integrated Regional Watershed Management Plan

Ackerman Creek Habitat Enhancement Plan
Pinoleville Pomo Nation

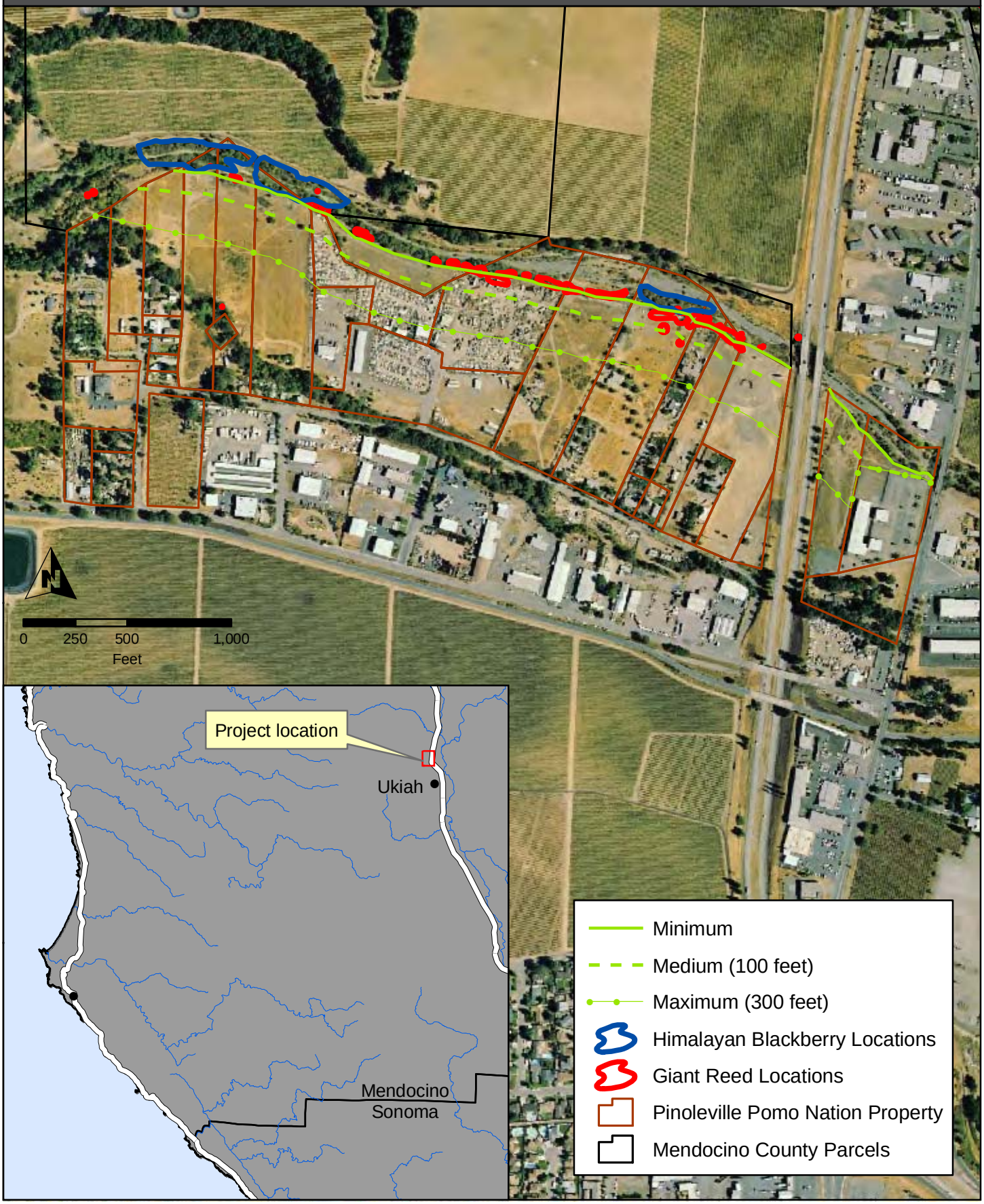

North Coast Integrated Regional Watershed Management Plan

Project Sites
Bodega Bay HU Water Resources Management Project
Gold Ridge Resource Conservation District

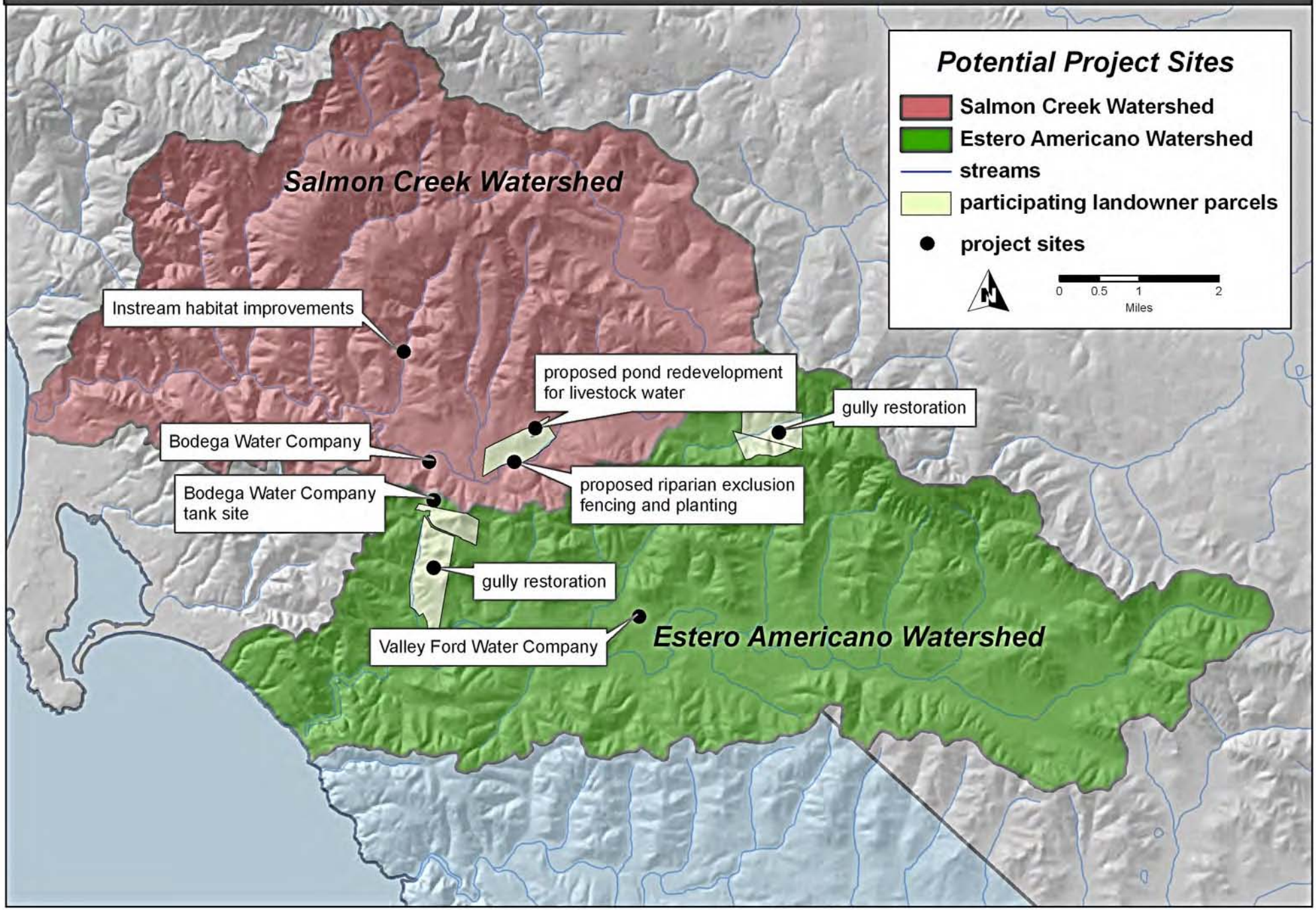

North Coast Integrated Regional Watershed Management Plan

Bodega Bay Hydrological Unit
Bodega Bay HU Water Resources Management Project
Gold Ridge Resource Conservation District

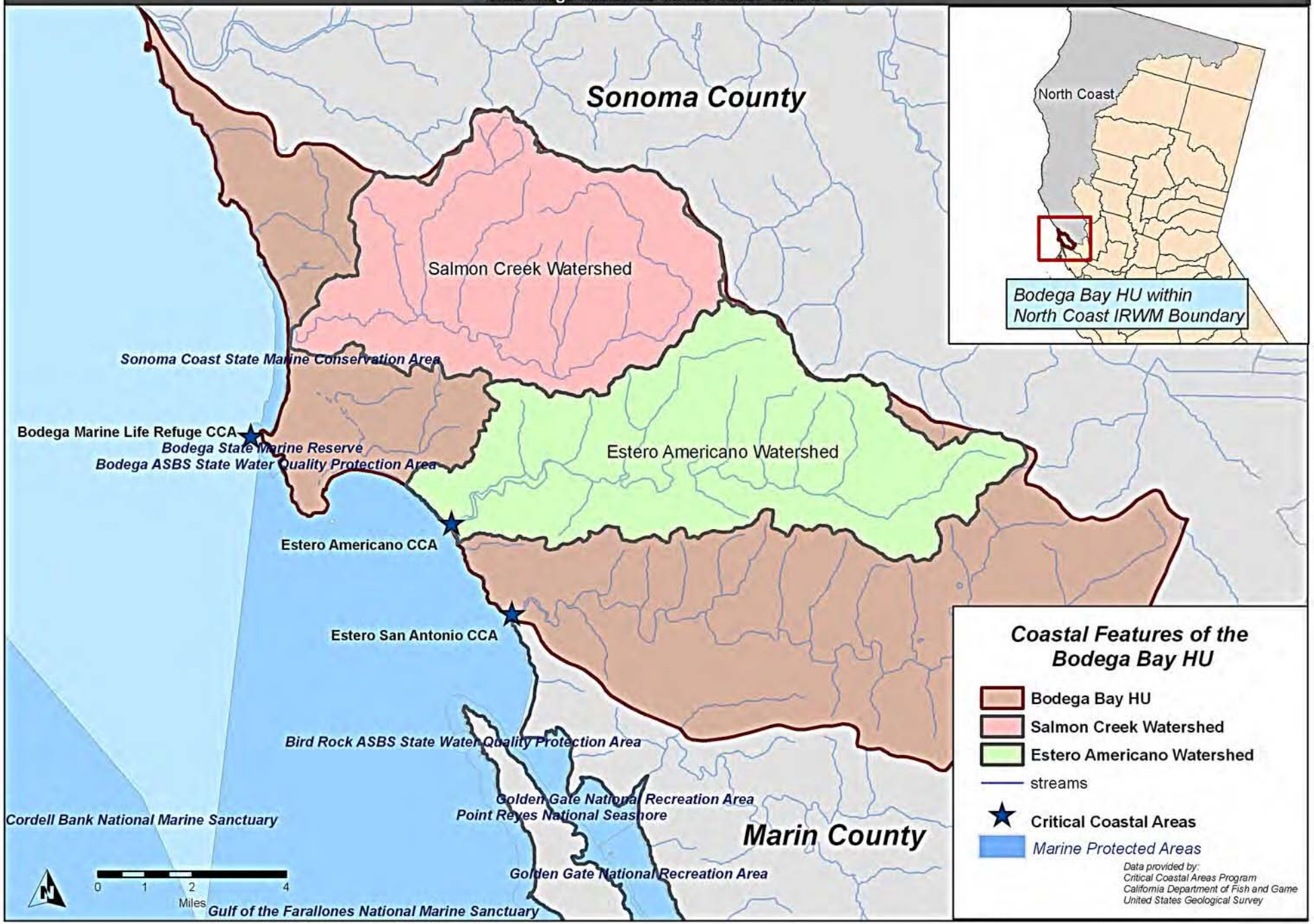

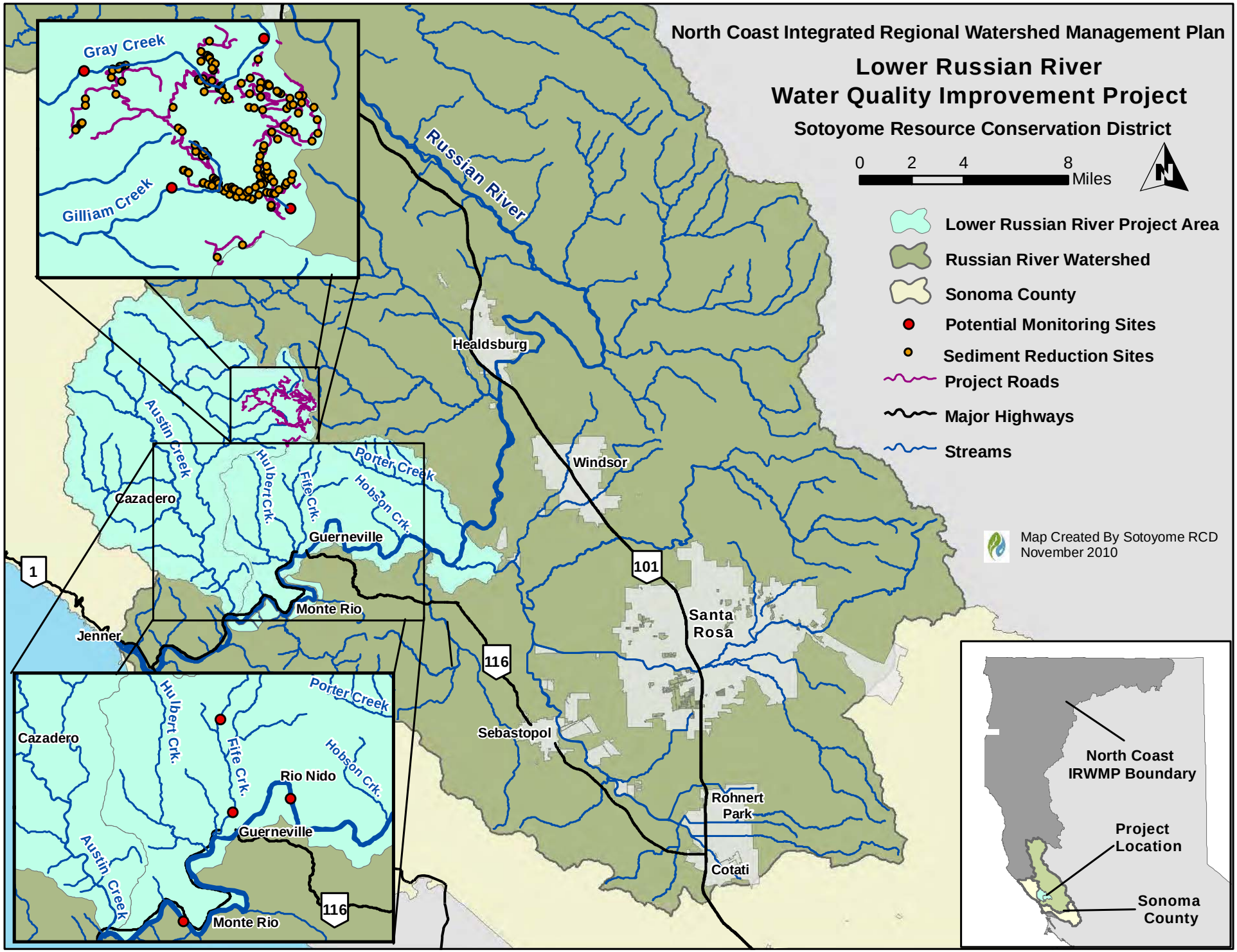
North Coast Integrated Regional Watershed Management Plan
Lower Russian River
Water Quality Improvement Project
Sotoyome Resource Conservation District
0 2 4 8 Miles
Lower Russian River Project Area
Russian River Watershed
Sonoma County
Potential Monitoring Sites
Sediment Reduction Sites
Project Roads
Major Highways
Streams
Map Created By Sotoyome RCD
November 2010
Gray Creek
Gilliam Creek
Russian River
Healdsburg
Windsor
Santa Rosa
Sebastopol
Rohnert Park
Cotati
Cazadero
Guerneville
Monte Rio
Jenner
Austin Creek
Hulbert Crk.
Fife Crk.
Porter Creek
Hobson Crk.
Rio Nido
1
101
116
North Coast IRWMP Boundary
Project Location
Sonoma County

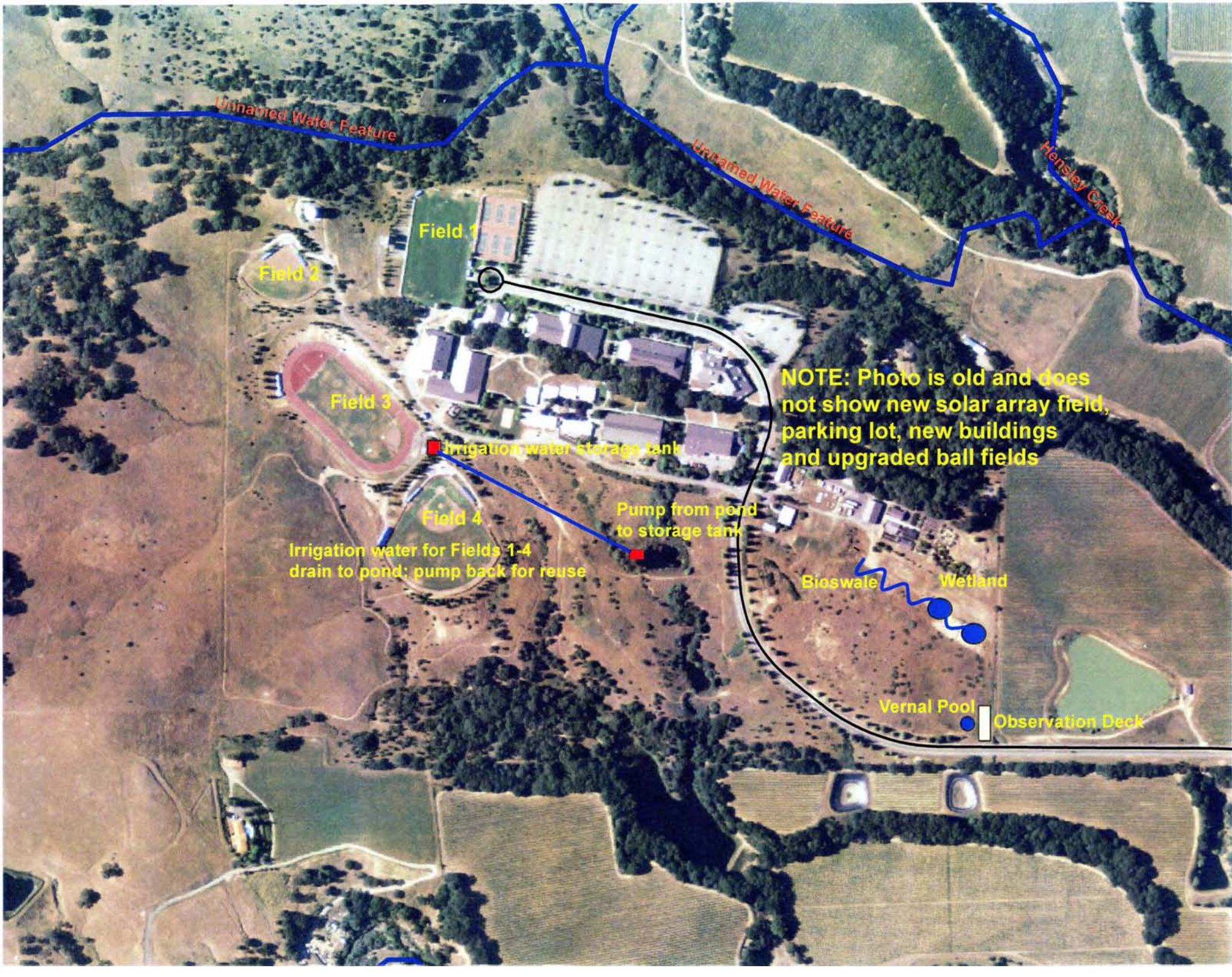

Mendocino College Campus

North Coast Integrated Regional Watershed Management Plan

Fish Passage
Nokomis Road and Highway 175
Hopland Band of Pomo Indians

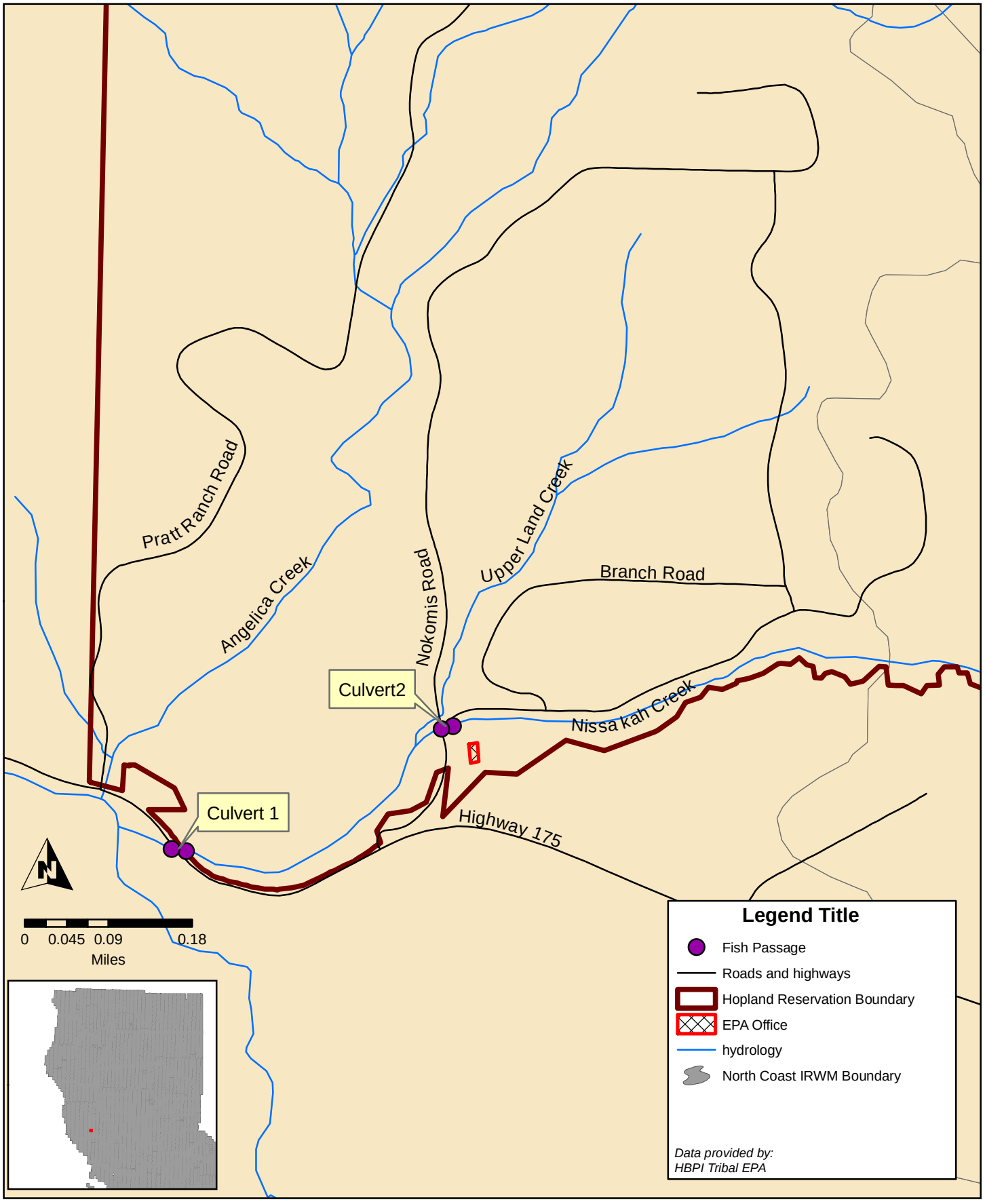

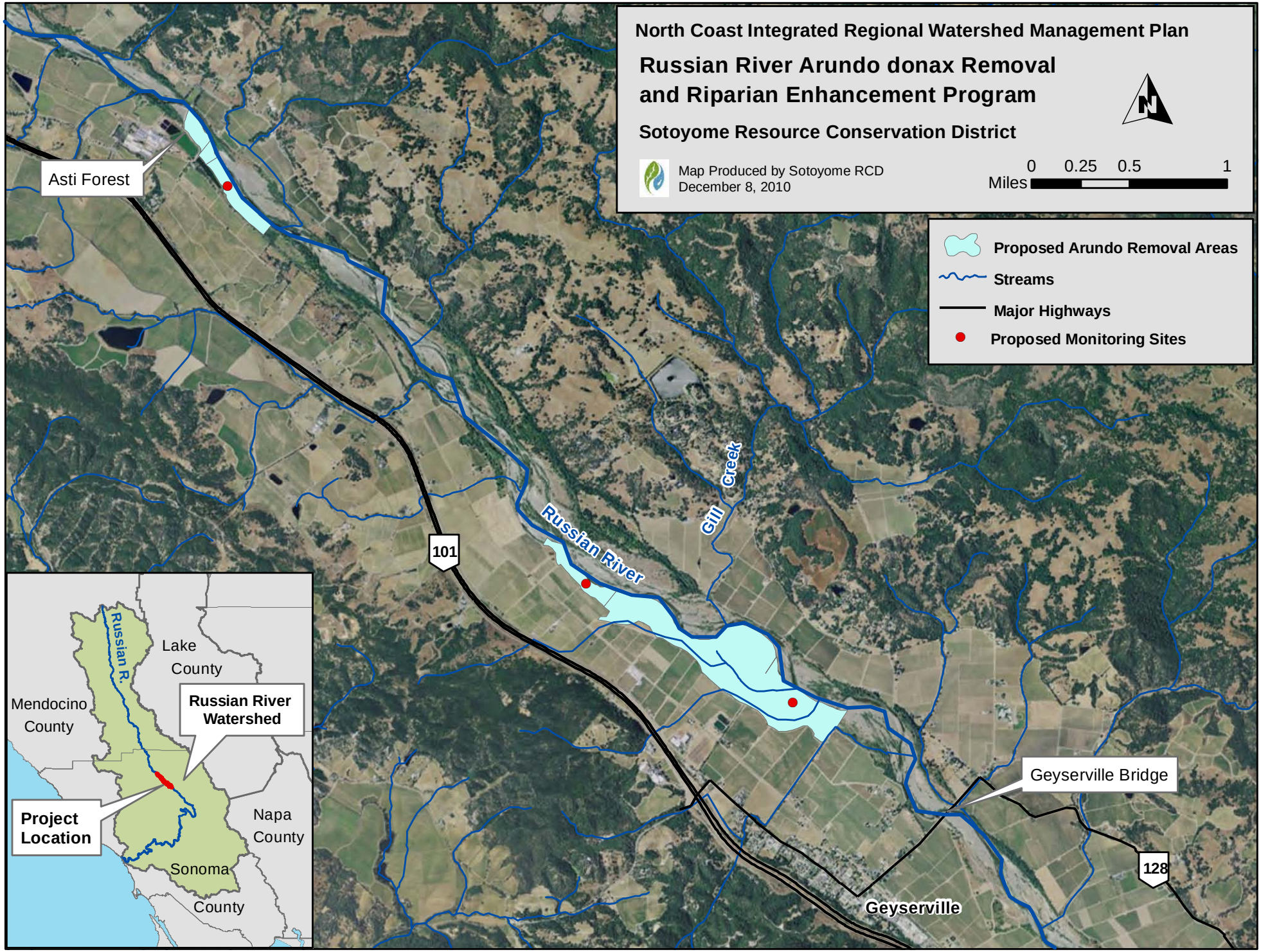
North Coast Integrated Regional Watershed Management Plan
Russian River Arundo donax Removal and Riparian Enhancement Program
Sotoyome Resource Conservation District
Map Produced by Sotoyome RCD
December 8, 2010
0 0.25 0.5 1
Miles
N
Proposed Arundo Removal Areas
Streams
Major Highways
Proposed Monitoring Sites
Asti Forest
101
Russian River
Gill Creek
Geyserville Bridge
128
Geyserville
Russian R.
Lake County
Mendocino County
Russian River Watershed
Project Location
Napa County
Sonoma County

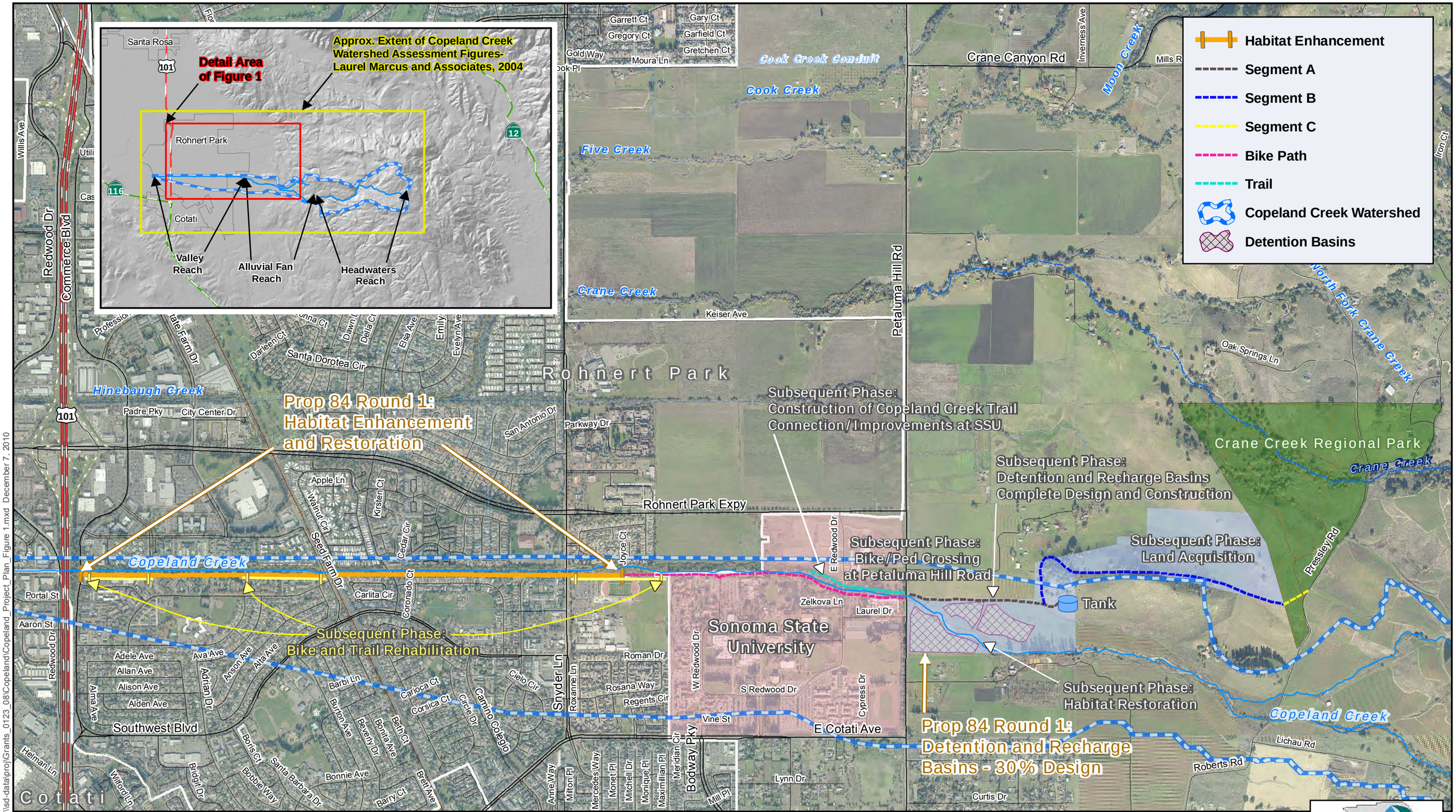

\\sd-data\proj\Grants_0123_08\Copeland\Copeland_Project_Plan_Figure 1.mxd December 7, 2010

This map document and associated data are distributed for informational purposes only "AS-IS" at the published scale and provided without warranty of any kind expressed or implied. The positional accuracy of the data is approximate and not intended to represent survey map accuracy. The Sonoma County Water Agency assumes no responsibility arising from use of this information.

The Copeland Creek Watershed Storm Water Detention, Groundwater Recharge, Habitat Restoration, and Steelhead Refugia Project

0 1,200 2,400 Feet

N

Figure 1

SCWA GIS

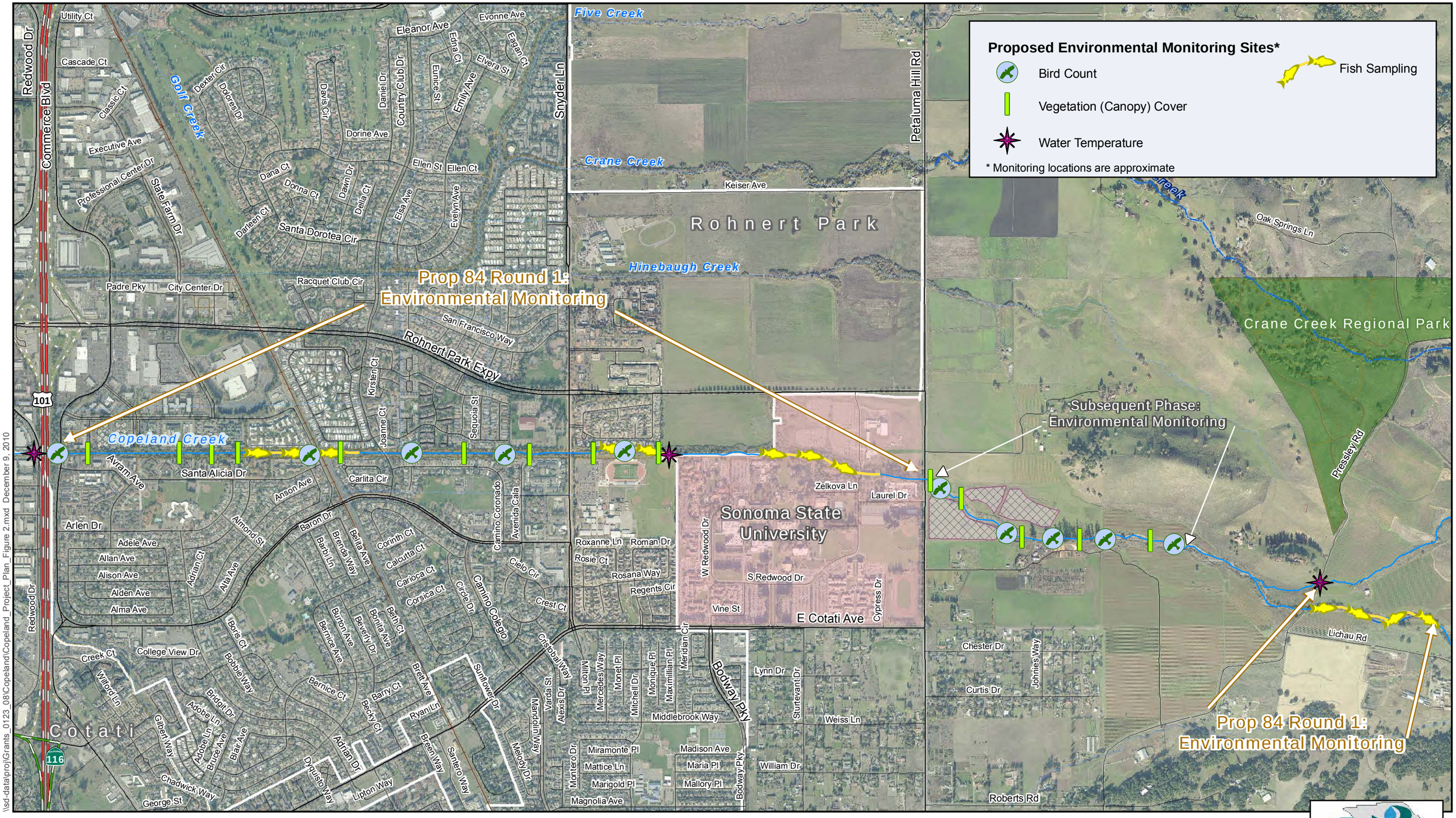

\\sd-data\proj\Grants_0123_08\Copeland\Copeland_Project_Plan_Figure 2.mxd December 9, 2010

This map document and associated data are distributed for informational purposes only "AS-IS" at the published scale and provided without warranty of any kind expressed or implied. The positional accuracy of the data is approximate and not intended to represent survey map accuracy. The Sonoma County Water Agency assumes no responsibility arising from use of this information.

The Copeland Creek Watershed Storm Water Detention, Groundwater Recharge, Habitat Restoration, and Steelhead Refugia Project

0 1,200 2,400 Feet

N

Figure 2

SCWA GIS

Camp Creek Habitat Protection
Road Decommissioning Implementation Project

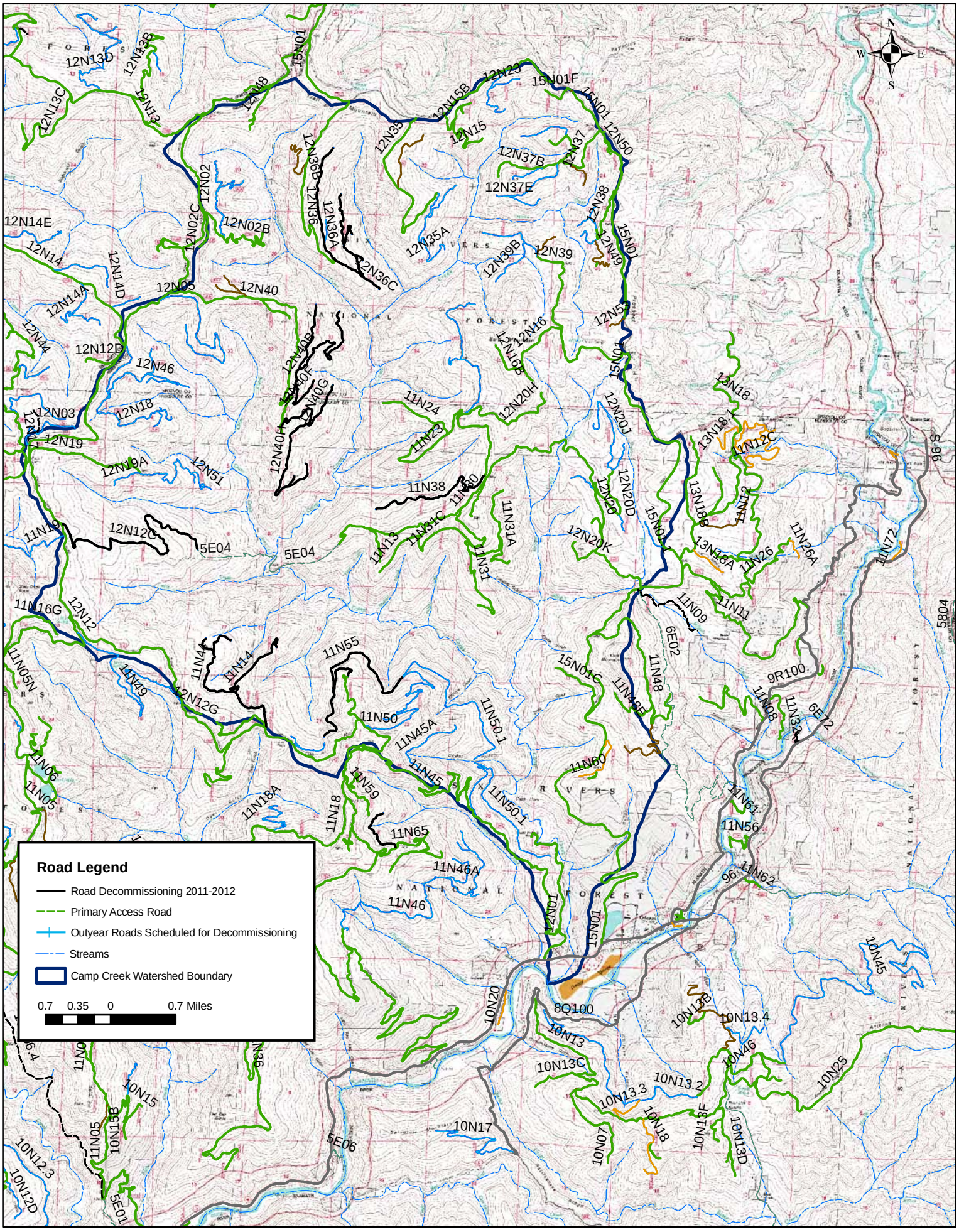

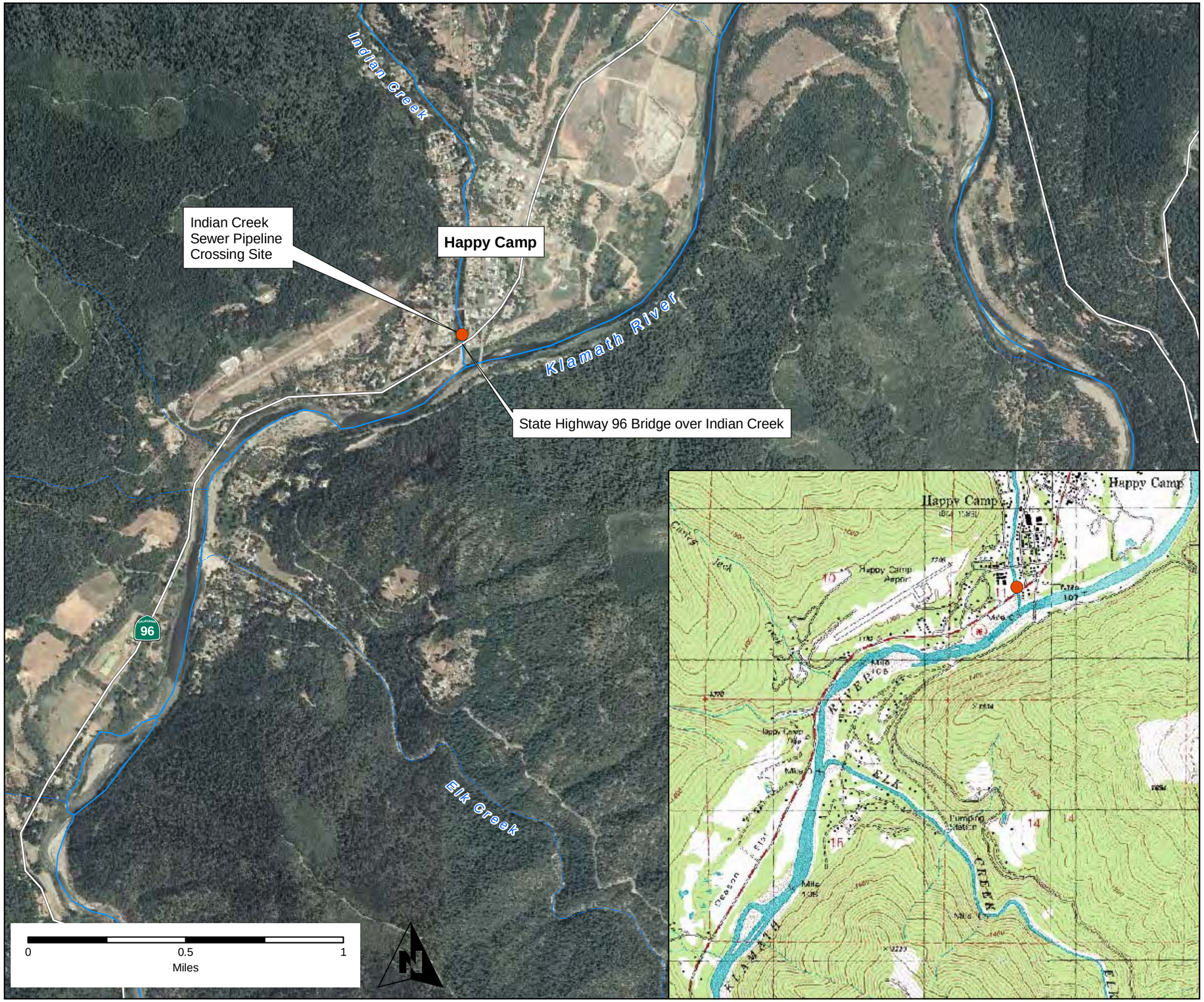

North Coast
Integrated Regional Water Management Plan

Happy Camp Sanitary District
Indian Creek
Sewer Pipeline Crossing

Project Location Map

● Project Feature

Data provided by:
Indian Health Service
Happy Camp Sanitary District
USDA Natural Resources Conservation Service

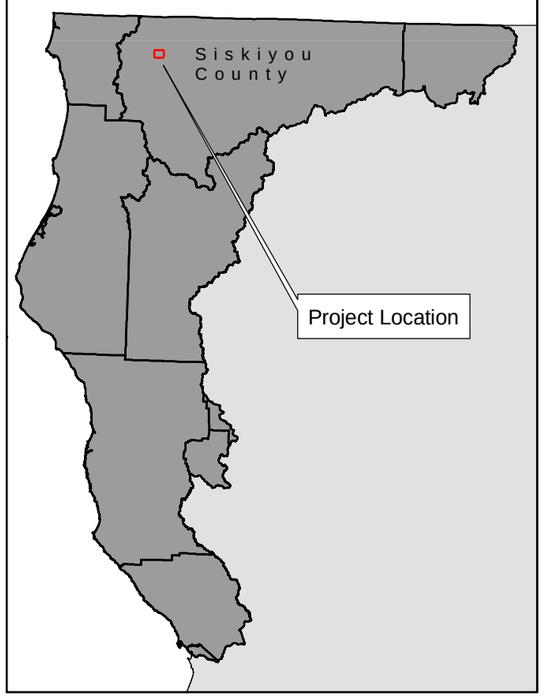

North Coast
Integrated Regional Water Management Plan

Happy Camp Community Services District Water Treatment System Upgrade

Project Location Map

Project Features

Data provided by:
Indian Health Service
Happy Camp Community Services District
USDA Natural Resources Conservation Service

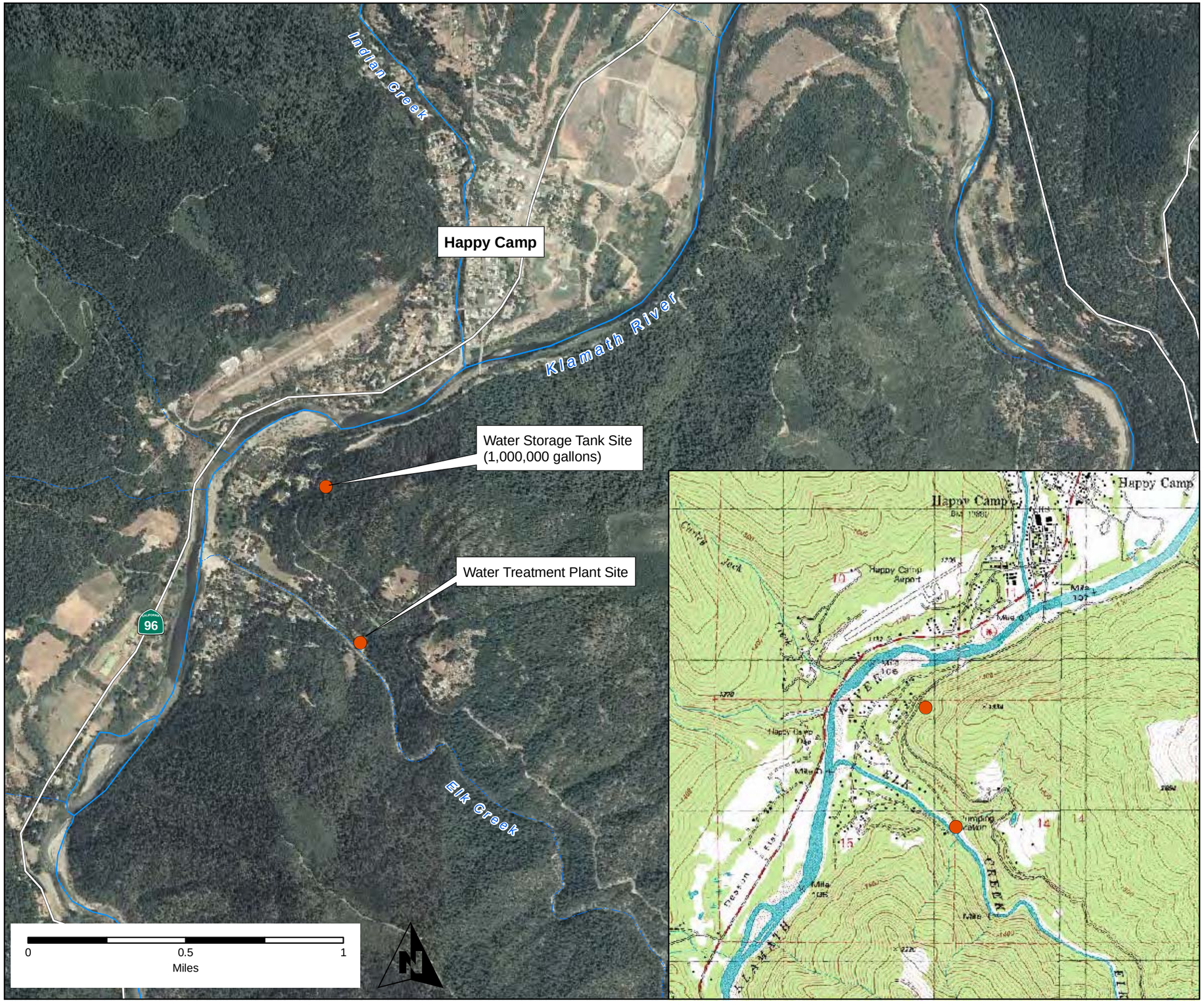

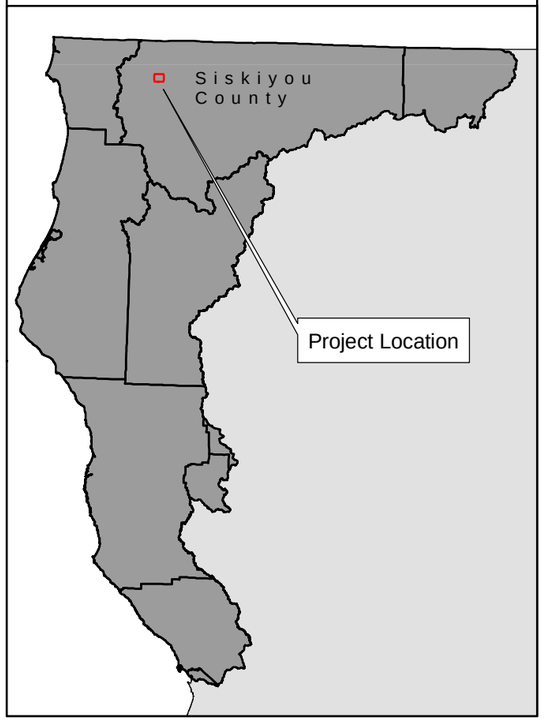

North Coast Integrated Regional Watershed Management Plan

Project 408 Location Map
Del Norte Agricultural Enhancement Program
Del Norte Resource Conservation District

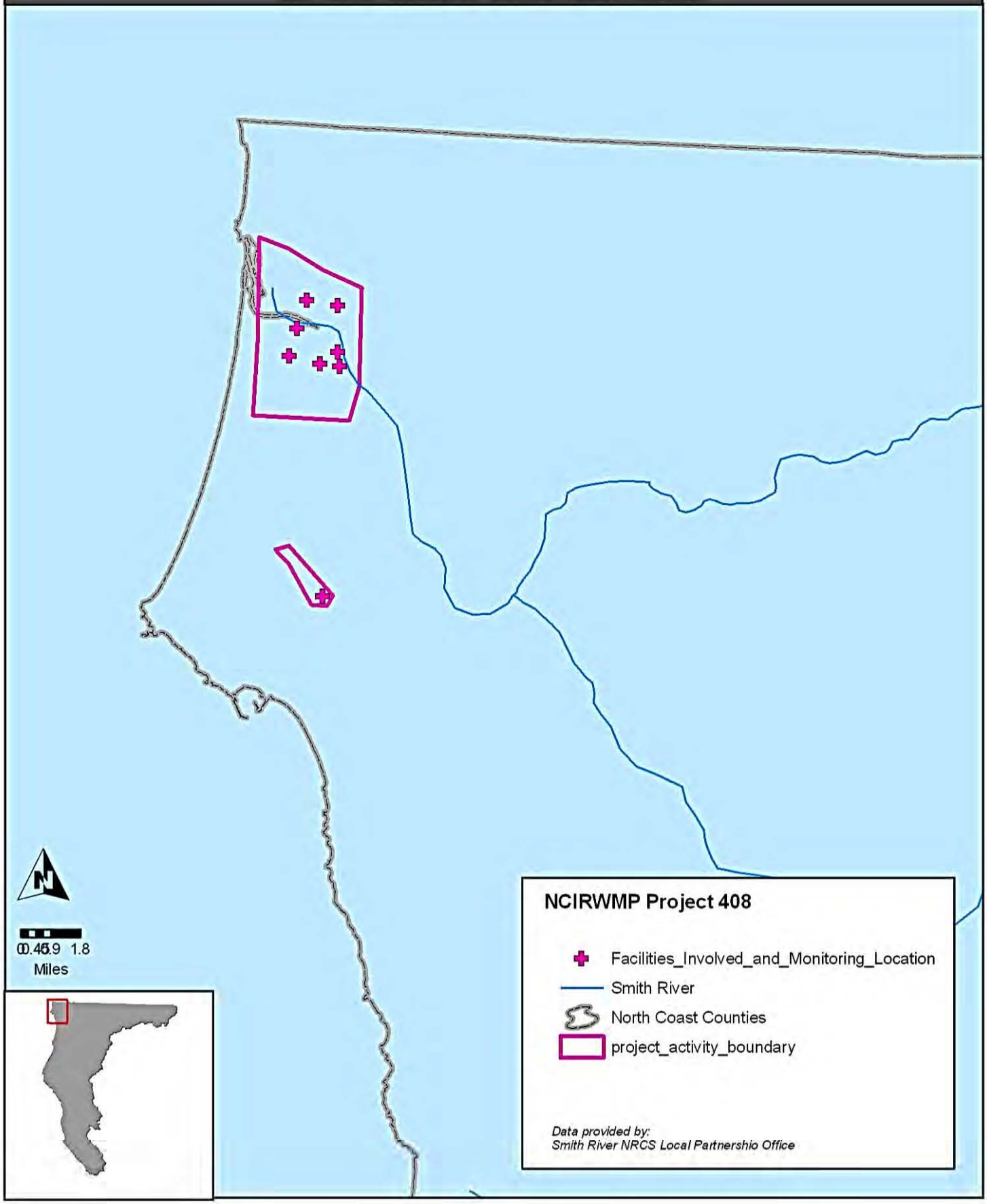

North Fork
Rockpile Creek
Buckeye Creek
Wheatfield Fork
South Fork Gualala
Coastal Gualala
Mendocino County
Sonoma County
GUALALA RIVER WATERSHED
RESTORATION AND MONITORING
Monitoring Reach
Number of Visits Label
0 visits
at least 1 visit
Road Status
Abandoned
Decommissioned
Storm-Proofed
Upgraded
Water Temperature Monitoring
Large Wood Placement
(white dot on stream channel)
Super Planning Watershed
PWS Boundary
Scale 1:48000
Miles
0
1
2
3
4
5

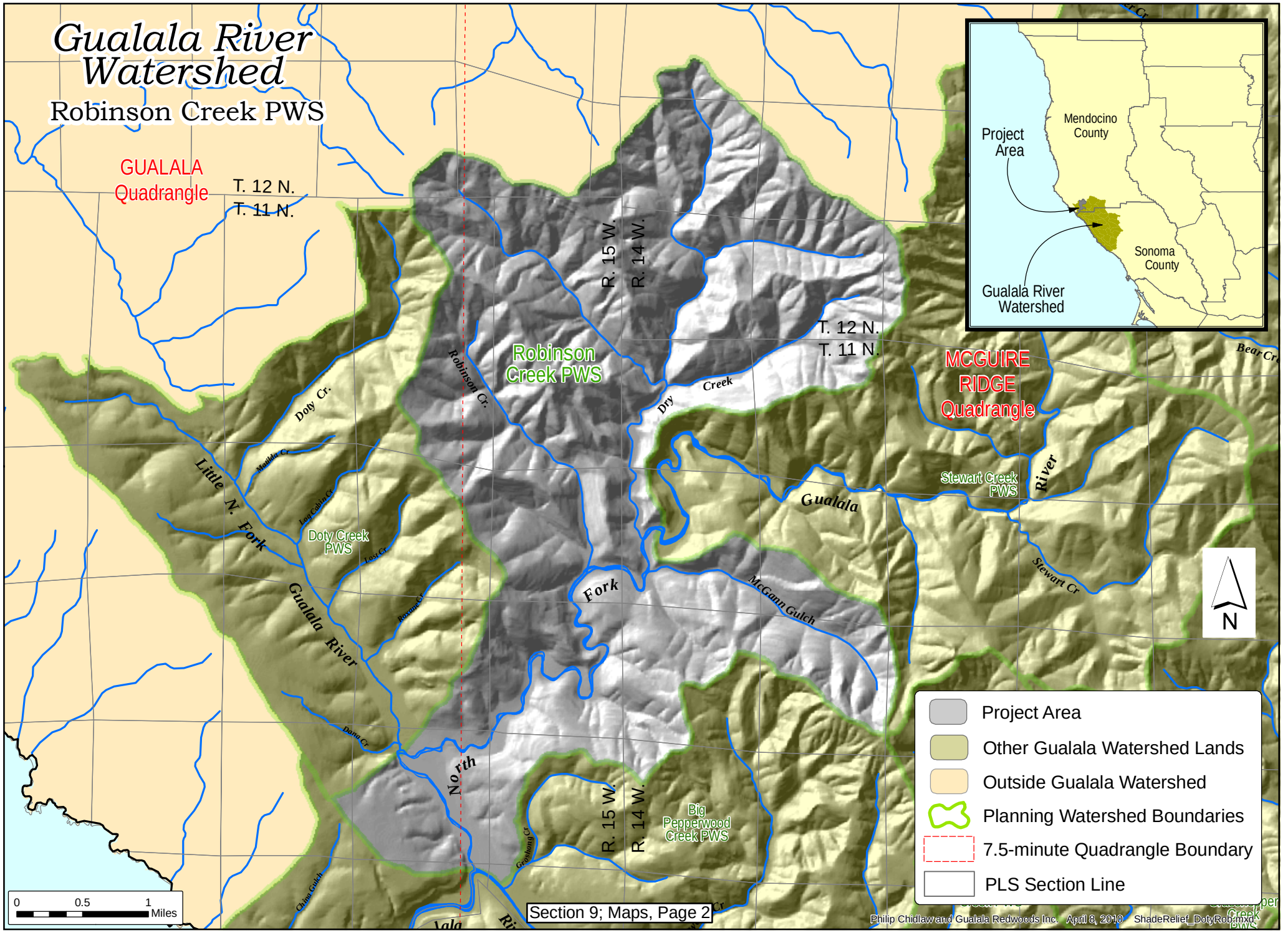
Gualala River Watershed
Robinson Creek PWS
GUALALA Quadrangle
T. 12 N.
T. 11 N.
R. 15 W.
R. 14 W.
Robinson Creek PWS
Robinson Cr.
Dry Creek
MCGUIRE RIDGE Quadrangle
Bear Cr
Doty Cr.
Matilda Cr
Log Cabin Cr
Little N. Fork
Doty Creek PWS
Lost Cr
Roxane Cr
Gualala River
Stewart Creek PWS
Gualala
River
Stewart Cr
McGann Gulch
Fork
North
Dana Cr
Groshong Cr
China Gulch
Big Pepperwood Creek PWS
Project Area
Mendocino County
Sonoma County
Gualala River Watershed
N
Project Area
Other Gualala Watershed Lands
Outside Gualala Watershed
Planning Watershed Boundaries
7.5-minute Quadrangle Boundary
PLS Section Line
0 0.5 1 Miles
Section 9; Maps, Page 2
Philip Chidlaw and Gualala Redwoods Inc. April 8, 2010 ShadeRelief_DotyRob.mxd

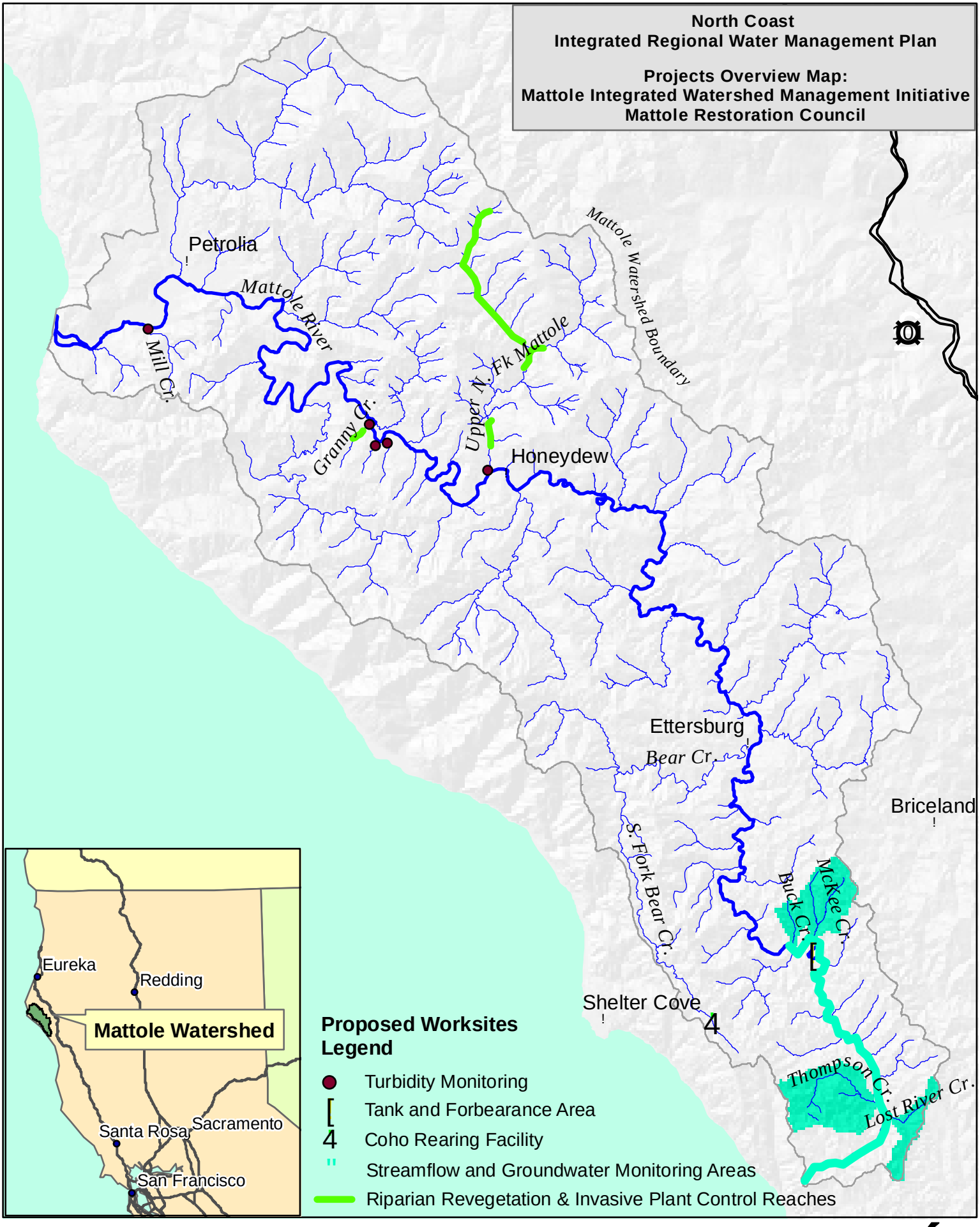

Mattole Restoration Council GIS
December 9 2010
grants\irwmp\prop84\irwmp_overview.mxd

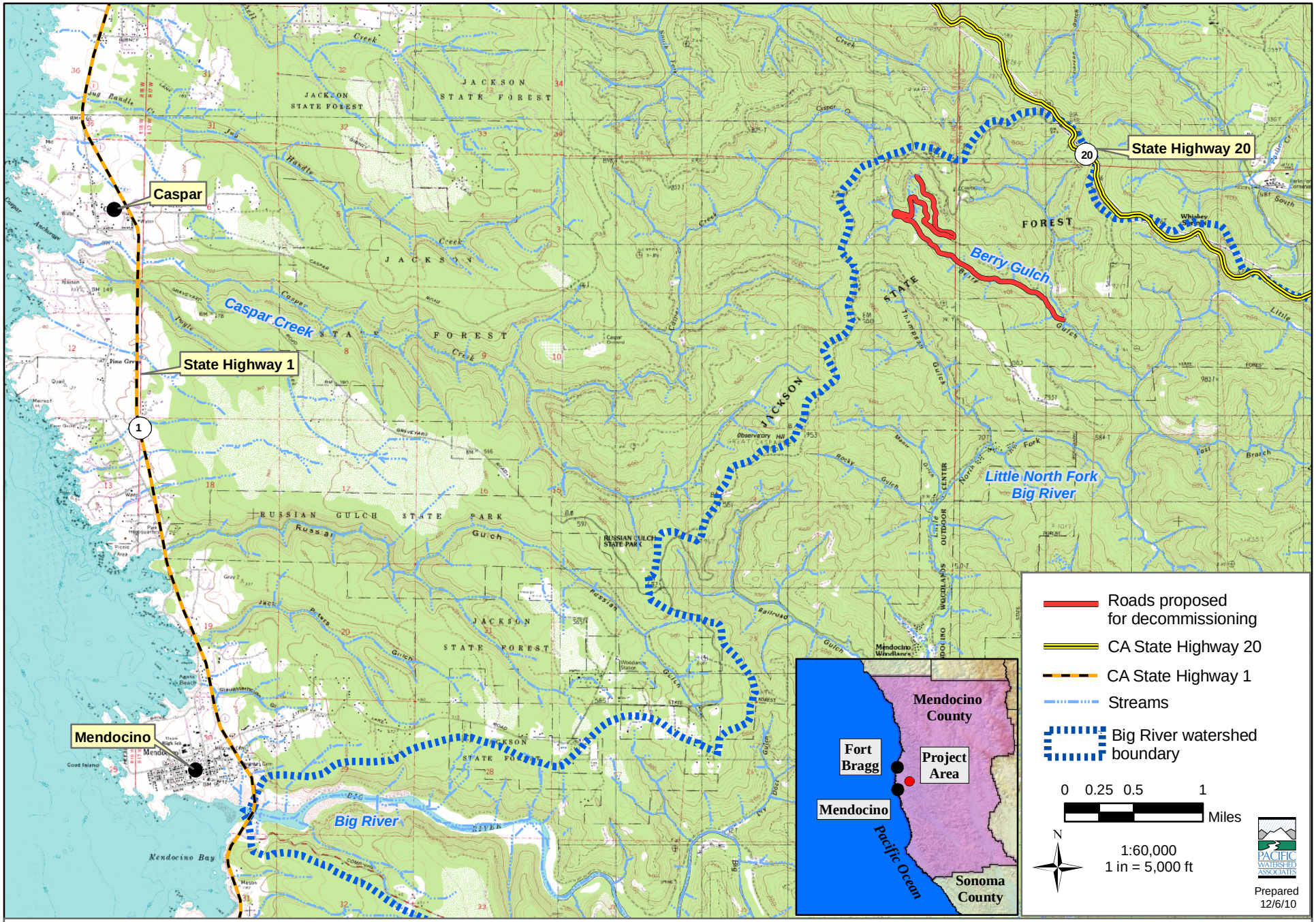

Map 1. Location of Project Element 1: Little North Fork Big River Road Decommissioning Project, Mendocino Headwaters Water Quality Enhancement Project, Berry Gulch, Big River, Mendocino County, California (Mathison Peak 7.5' quadrangle; USGS; 1991).

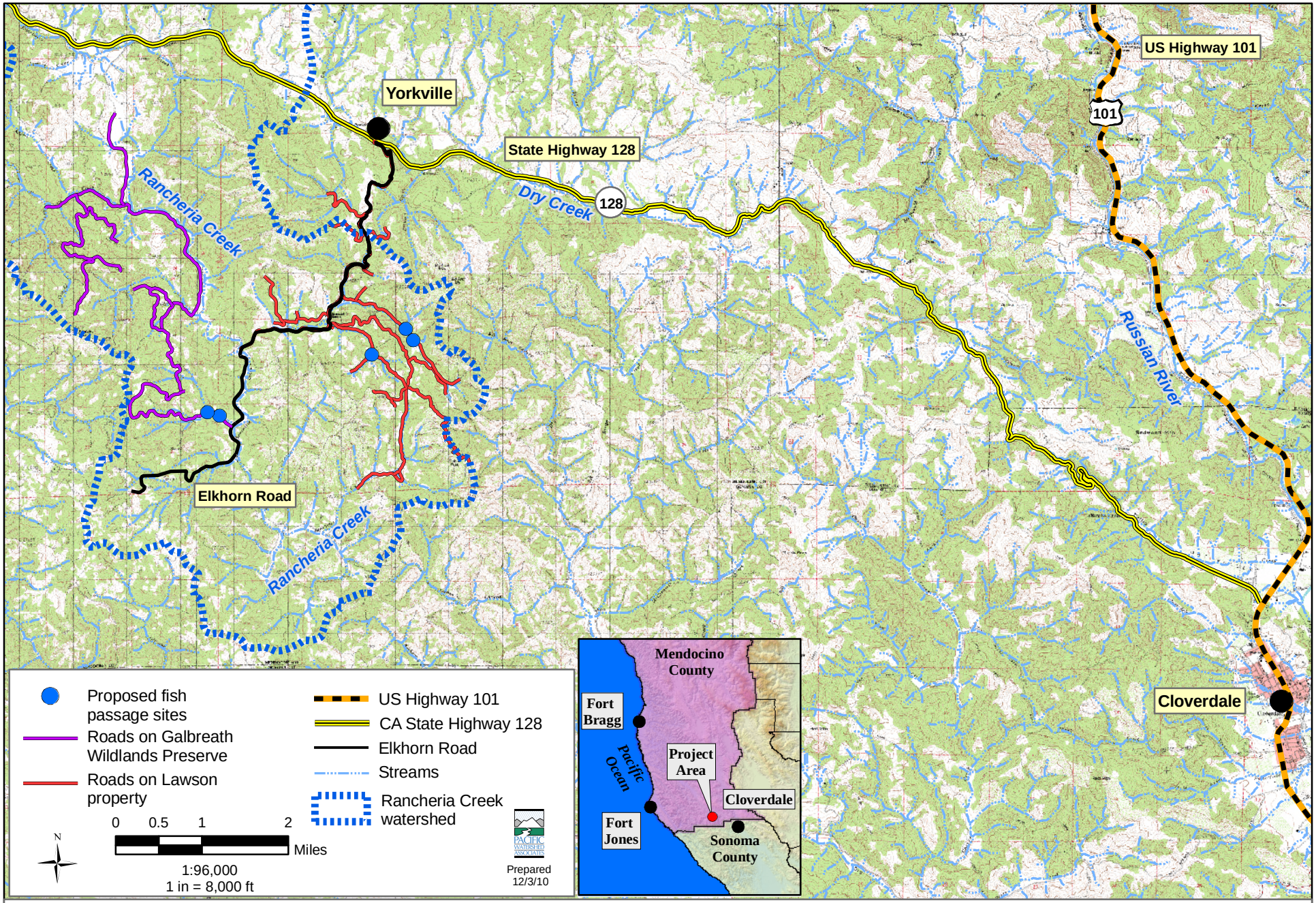

Map 2. Location of Project Element 2: Upper Rancheria Creek Fish Passage Restoration and Sediment Control Project, Mendocino Headwaters Water Quality Enhancement Project, Rancheria Creek, Mendocino County, California (Cloverdale and Hopland 7.5' topographic maps, USGS, 1975).

DeLORME XMap® 4.5

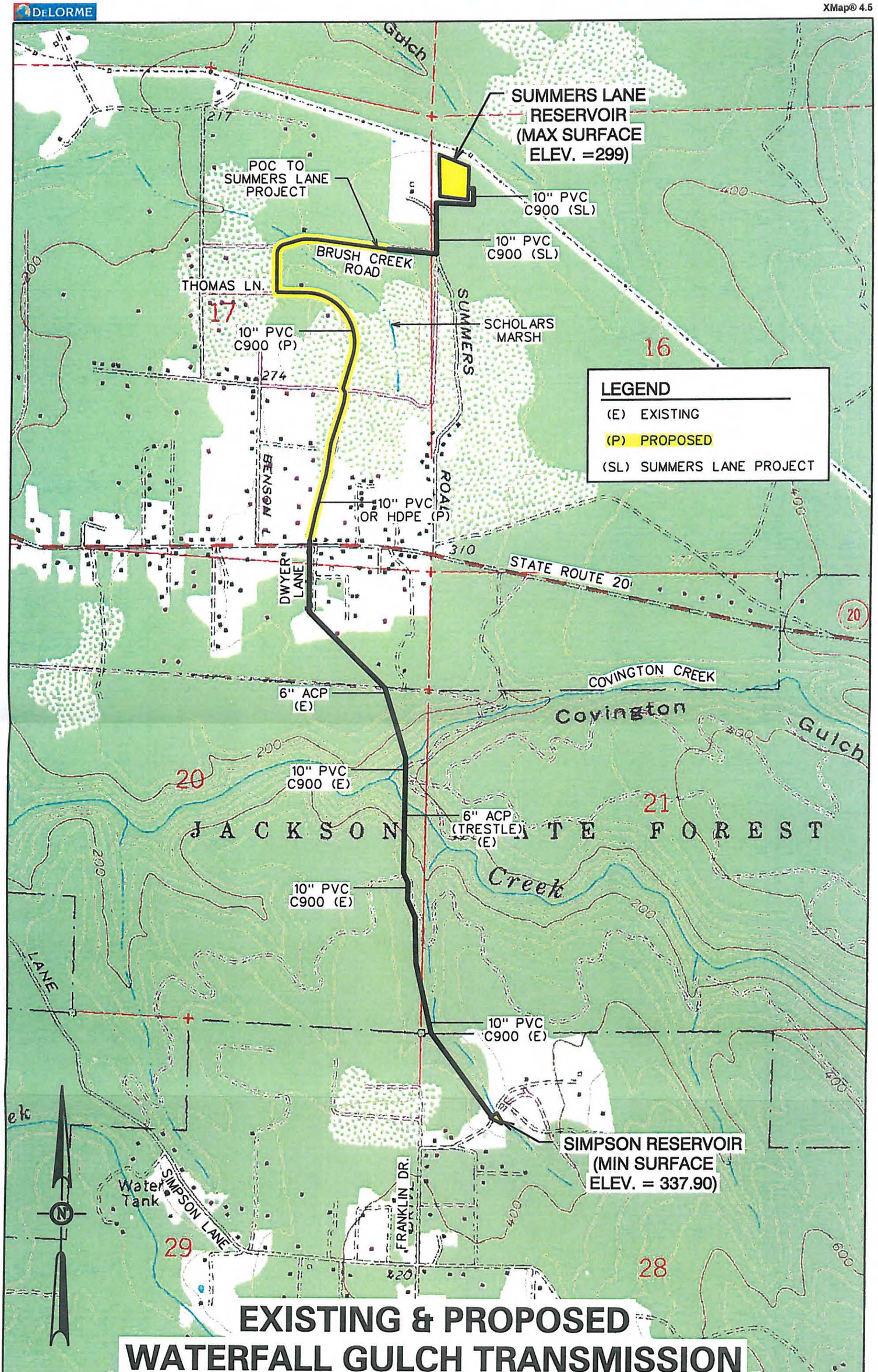

EXISTING & PROPOSED WATERFALL GULCH TRANSMISSION MAIN SYSTEM

Data use subject to license.
© 2004 DeLorme. XMap® 4.5.
www.delorme.com

Scale 1 : 12,000
1" = 1,000.0 ft Data Zoom 14-0

FIGURE 2 / TM #2

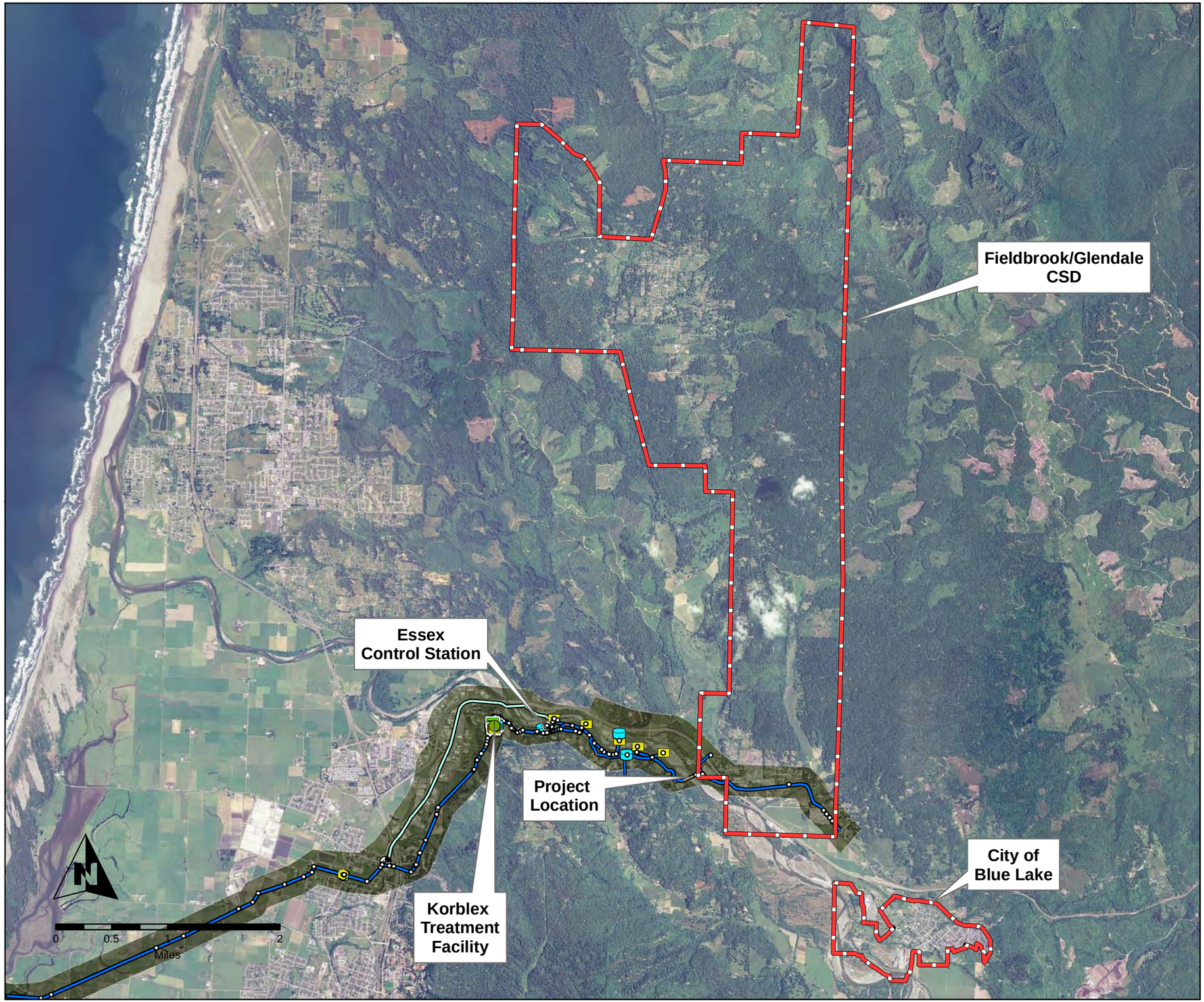

North Coast
Integrated Regional Watershed Management Plan

Project Vicinity
HBMWD-Blue Lake Fieldbrook Pipeline Support Retrofit
Humboldt Bay Municipal Water District

Legend

- HBMWD Domestic Transmission Main
- Service District Boundaries

Note: City of Blue Lake and FGCSD owned facilities not shown.

Data provided by:
Humboldt County Community Development Services
TeleAtlas: Streets, City Boundaries
Winzler & Kelly

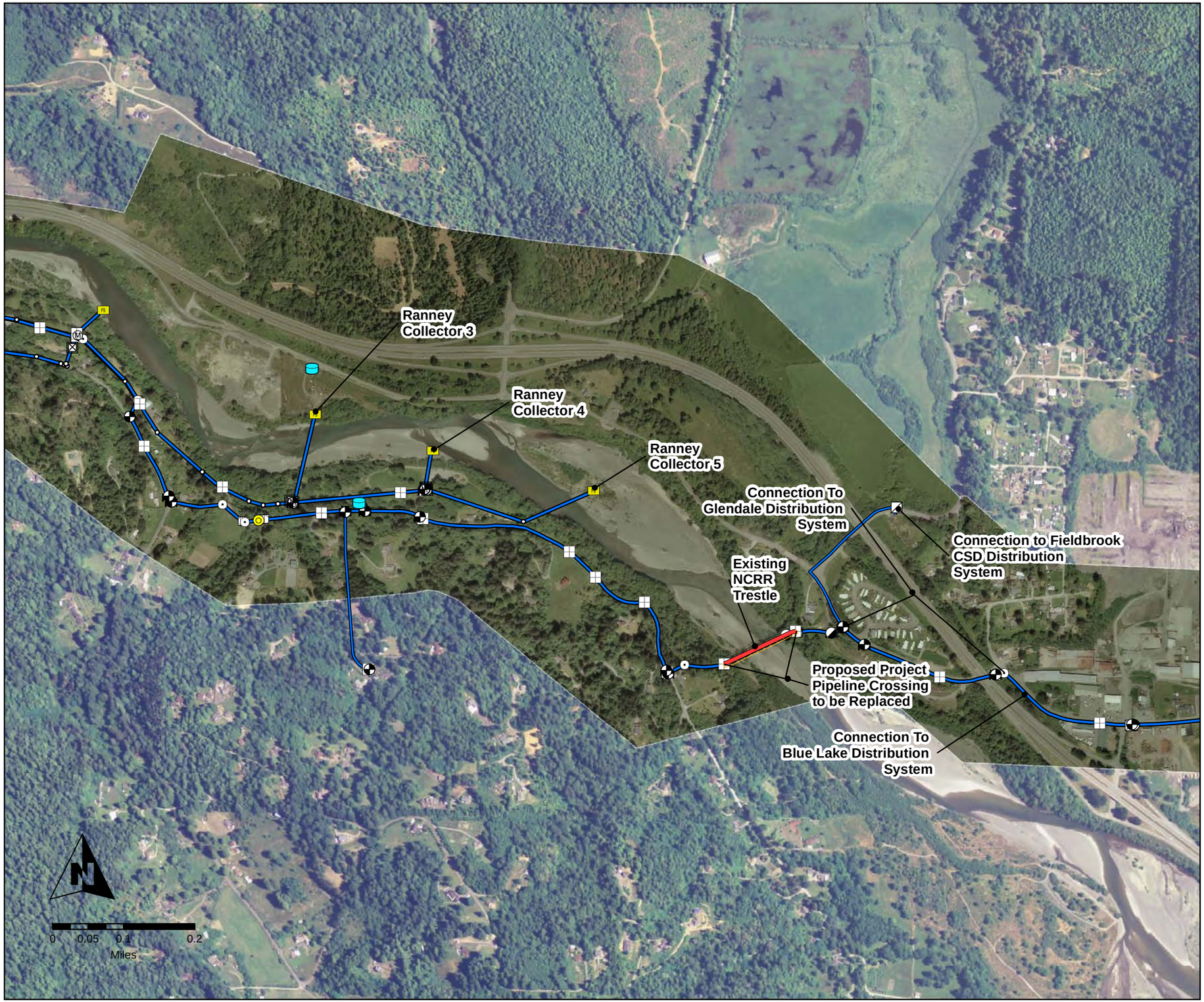

North Coast
Integrated Regional Watershed Management Plan

Project Facilities
HBMWD-Blue Lake Fieldbrook
Pipeline Support Retrofit
Humboldt Bay Municipal Water District

Legend

- New Pipeline
- HBMWD Domestic Transmission Main
- Pump Station
- CV Combination Valve
- Line Shed
- Butterfly Valve
- Gate Valve
- Blow Off Valve
- Air Release Valve

Data provided by:
Humboldt County Community Development Services
TeleAtlas: Streets, City Boundaries
Winzler & Kelly

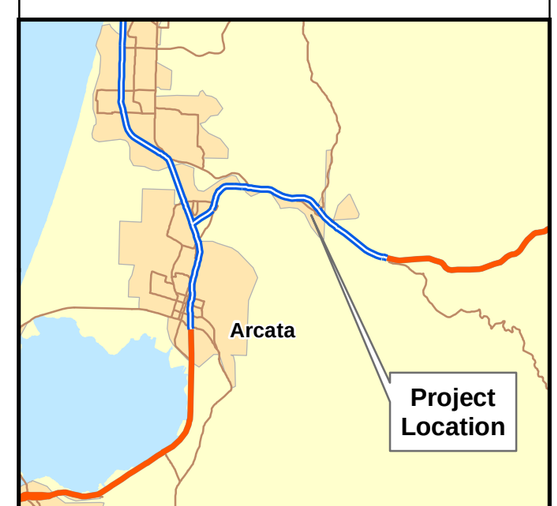

Usal Redwood Forest

North Coast Integrated Regional Watershed Management Plan
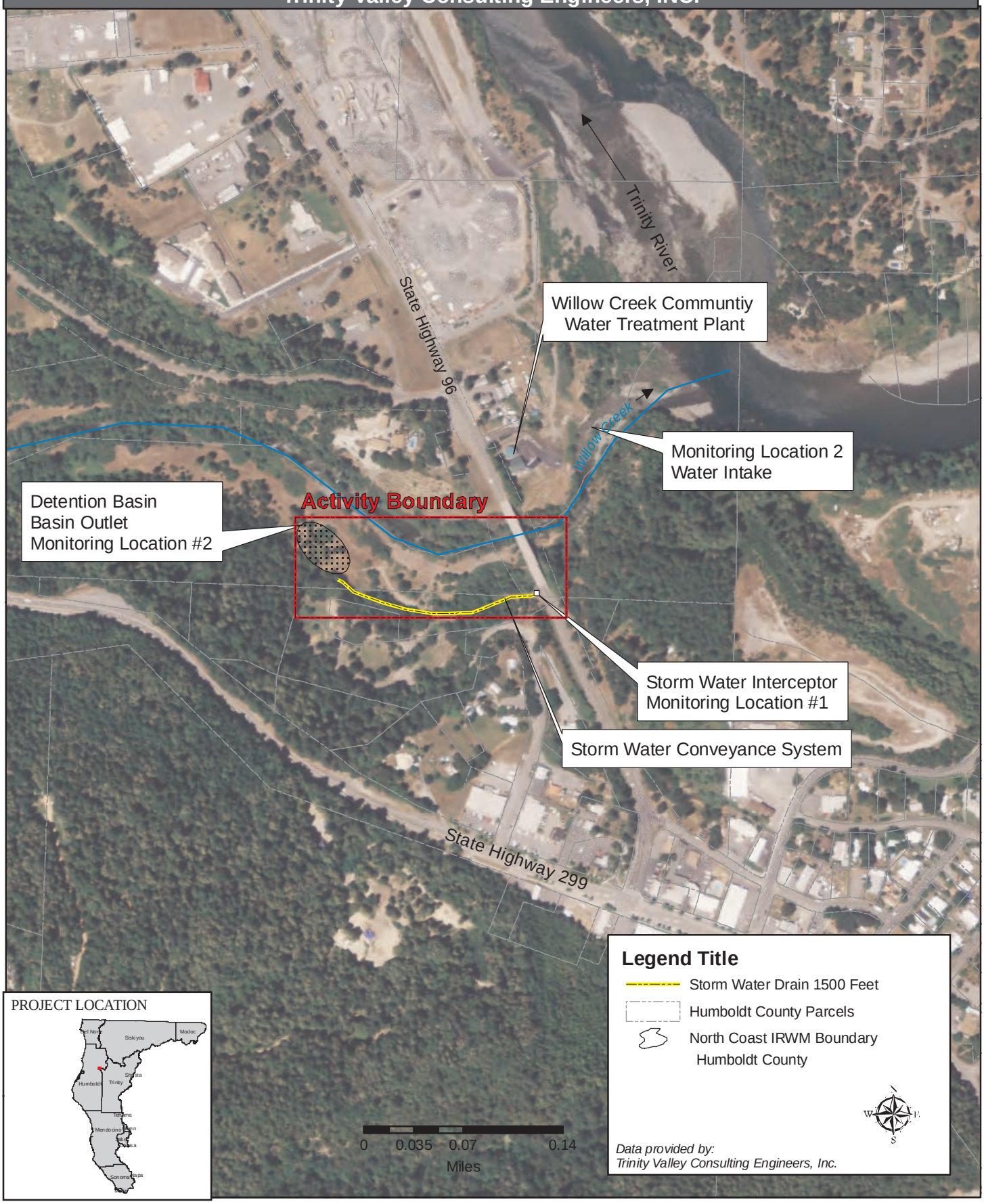
Highway 96 Interceptor
Willow Creek Community Service District
Trinity Valley Consulting Engineers, INC.