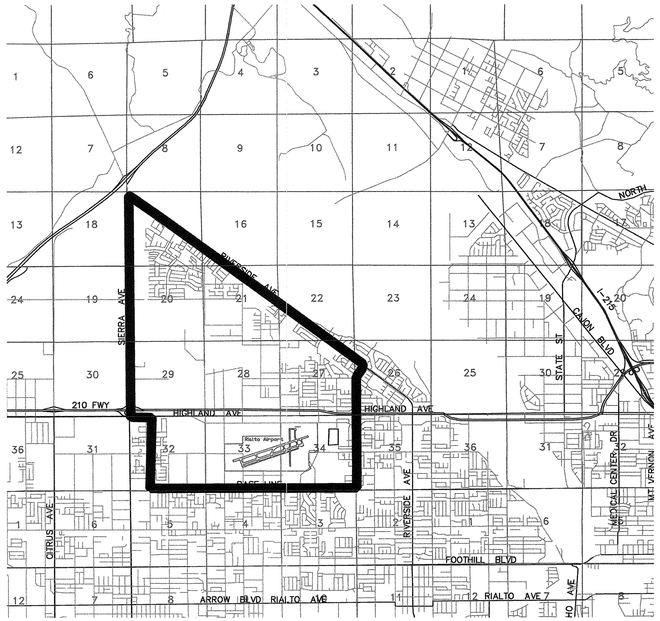

LOCATION MAP

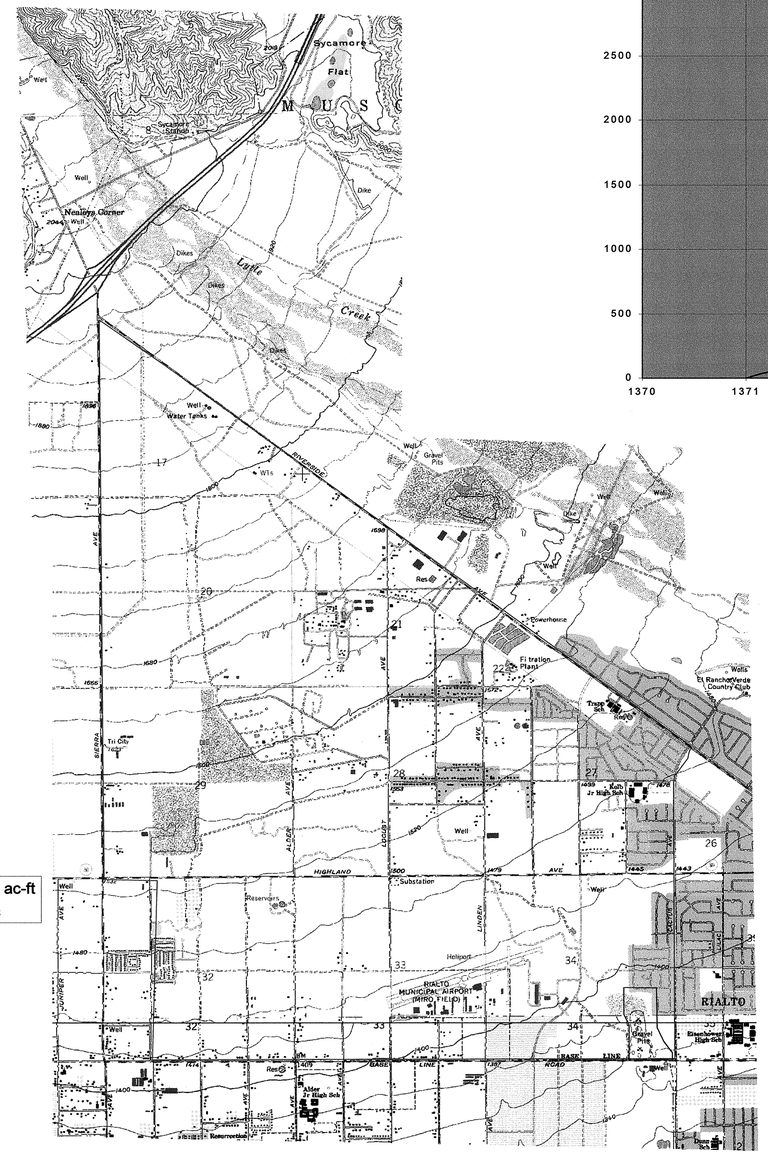

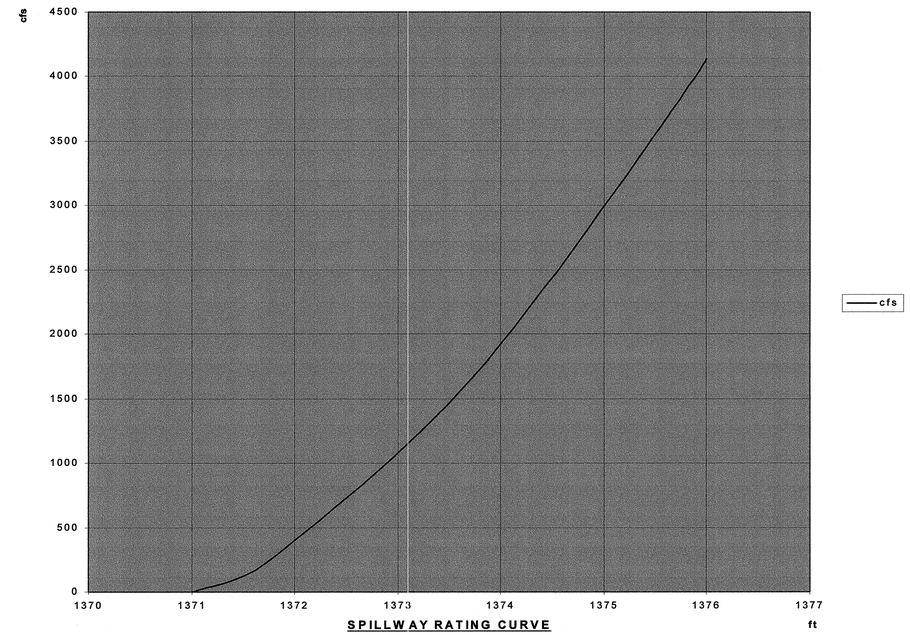

SPILLWAY RATING CURVE

AREA-CAPACITY

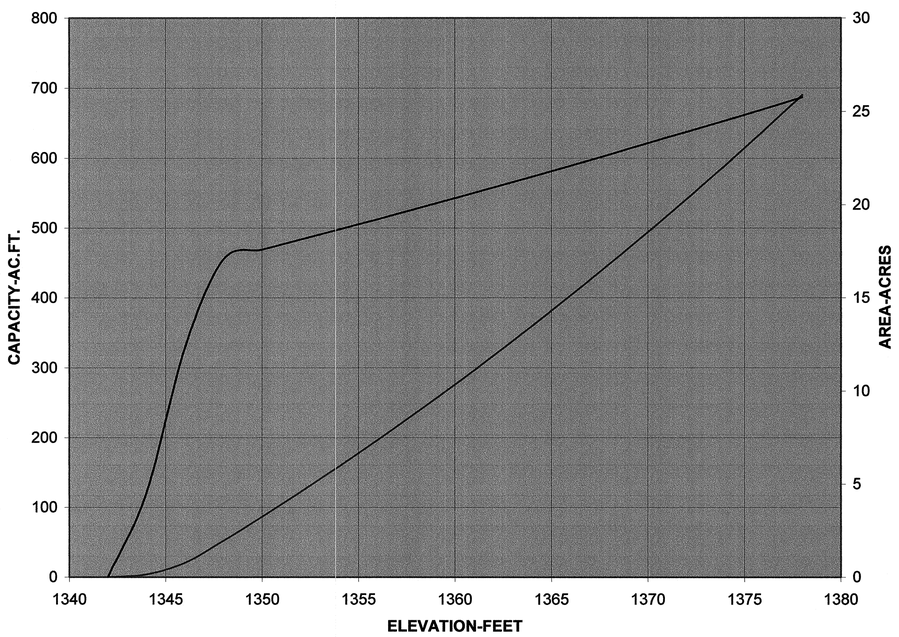

N

REGISTERED PROFESSIONAL ENGINEER JAMES PATRICK BOSCUK No. 41807 Exp. 3/31/08 CIVIL STATE OF CALIFORNIA

SAN BERNARDINO COUNTY FLOOD CONTROL DISTRICT 1939 CALIFORNIA

REVISIONS			
MARK	DATE	DESCRIPTION	BY:

SUBMITTED BY:

CHIEF, ENGINEERING DIVISION DATE

RECOMMENDED BY:

ASSIST. FLOOD CONTROL ENGINEER DATE

APPROVED BY:

FLOOD CONTROL ENGINEER DATE

PROJ. ENGR.	DES. BY:	REV'D BY:	DRAWN BY:
T.R.	S.F.B./D.J.N.	J.B.	S.F.B./D.J.N.

SAN BERNARDINO COUNTY FLOOD CONTROL DISTRICT

FONTANA–RIALTO DRAINAGE SYSTEM

CACTUS BASIN NO. 3

SPILLWAY RATING CURVE & AREA–CAPACITY CURVE

DATE DEC. , 2007

SCALE AS SHOWN

FILE NO. 2-104-

SHEET NO. I-4