AUG 5 1996

96-047056

Recording Requested By:

LAFCO

Santa Barbara Local Agency Formation Commission

Return to:

LAFCO
105 East Anapamu Street
Santa Barbara CA 93101
805/568-3391 FAX 805/568-2249

CONFORMED COPY HAS NOT BEEN
COMPARED WITH ORIGINAL
KENNETH A. PETTIT
SANTA BARBARA CO. CLERK-RECORDER-ASSESSOR

No Fee Per Government Code § 6103

CERTIFICATE OF COMPLETION

As Executive Officer of the Santa Barbara Local Agency Formation Commission, I hereby certify that the attached documents are complete and in accordance with the boundaries, modifications and conditions specified by the Commission in its Resolution No. 96-7 approving this action.

1. The kind of change of organization or reorganization and the short-form designation of the proceeding is:

   LAFCO 96-7 - Consolidation of the Cachuma and Lompoc Resource Conservation Districts

2. The affected agency or agencies are located primarily in Santa Barbara County, with small portions in Kern and San Luis Obispo Counties.

3. The conducting authority's resolution of approval is made a part of this certificate by reference and sets forth the description of the boundaries of the proposal and any terms and conditions which apply.

4. The attached resolution of the conducting authority ordering this change of organization without election, or confirming an order of election by the voters, was adopted on July 16, 1996.

BOB BRAITMAN
Executive Officer

By: Barbara Staley
Barbara Staley
Secretary to the Commission

Date: July 22, 1996

COPY

LAFCO

Santa Barbara Local Agency Formation Commission
105 East Anapamu Street ◆ Santa Barbara CA 93101
805/568-3391 ◆ FAX 805/568-2249

CERTIFICATE OF FILING

APPLICATION TITLE:

LAFCO 96-7 **Consolidation of the Cachuma and Lompoc Resource Conservation Districts**

As Executive officer of the Santa Barbara Local Agency Formation Commission, I hereby certify that:

1. The application referenced above has been submitted to me and found to be in the form prescribed by the Santa Barbara Local Agency Formation Commission.

2. The application contains the information and data required by this Commission and the provisions of State law.

3. The application is accepted for filing on May 22, 1996.

4. The application is tentatively scheduled to be heard by the Commission on May 23, 1996. A notice will be mailed approximately two weeks prior to the hearing.

This Certificate of Filing is issued pursuant to section 56828 of the California Government Code. All time requirements and limitations for processing and consideration of the above-referenced proposal shall become effective and run from the date of issuance of this certificate.

ROBERT L. BRAITMAN
Executive Officer

By Barbara Stacey
Secretary to the Commission

Commissioners: Tom Urbanske, Chair ◆ Tim Campbell, Vice Chair ◆ Walter Burnett ◆ Mark Martinez ◆ Bob Orach ◆ Tom Umenhofer ◆William B. Wallace ◆ John Fox ◆ Jeanne Graffy ◆ Elinor Langer ◆ Penny Leich ◆ **Executive Officer:** Bob Braitman

AUG 5 1996

96-047056

Recording Requested By:

LAFCO

Santa Barbara Local Agency Formation Commission

Return to:

LAFCO
105 East Anapamu Street
Santa Barbara CA 93101
805/568-3391 FAX 805/568-2249

CONFORMED COPY HAS NOT BEEN
COMPARED WITH ORIGINAL
KENNETH A. PETTIT
SANTA BARBARA CO. CLERK-RECORDER-ASSESSOR

No Fee Per Government Code § 6103

CERTIFICATE OF COMPLETION

As Executive Officer of the Santa Barbara Local Agency Formation Commission, I hereby certify that the attached documents are complete and in accordance with the boundaries, modifications and conditions specified by the Commission in its Resolution No. 96-7 approving this action.

1. The kind of change of organization or reorganization and the short-form designation of the proceeding is:

   LAFCO 96-7 - Consolidation of the Cachuma and Lompoc Resource Conservation Districts

2. The affected agency or agencies are located primarily in Santa Barbara County, with small portions in Kern and San Luis Obispo Counties.

3. The conducting authority's resolution of approval is made a part of this certificate by reference and sets forth the description of the boundaries of the proposal and any terms and conditions which apply.

4. The attached resolution of the conducting authority ordering this change of organization without election, or confirming an order of election by the voters, was adopted on July 16, 1996.

BOB BRAITMAN
Executive Officer

By: Barbara Staley
Barbara Staley
Secretary to the Commission

Date: July 22, 1996

COPY

LAFCO

Santa Barbara Local Agency Formation Commission
105 East Anapamu Street ◆ Santa Barbara CA 93101
805/568-3391 ◆ FAX 805/568-2249

CERTIFICATE OF FILING

APPLICATION TITLE:

LAFCO 96-7 **Consolidation of the Cachuma and Lompoc Resource Conservation Districts**

As Executive officer of the Santa Barbara Local Agency Formation Commission, I hereby certify that:

1. The application referenced above has been submitted to me and found to be in the form prescribed by the Santa Barbara Local Agency Formation Commission.

2. The application contains the information and data required by this Commission and the provisions of State law.

3. The application is accepted for filing on May 22, 1996.

4. The application is tentatively scheduled to be heard by the Commission on May 23, 1996. A notice will be mailed approximately two weeks prior to the hearing.

This Certificate of Filing is issued pursuant to section 56828 of the California Government Code. All time requirements and limitations for processing and consideration of the above-referenced proposal shall become effective and run from the date of issuance of this certificate.

ROBERT L. BRAITMAN
Executive Officer

By Barbara Staley
Secretary to the Commission

Commissioners: Tom Urbanske, Chair ◆ Tim Campbell, Vice Chair ◆ Walter Bumett ◆ Mark Martinez ◆ Bob Orach ◆ Tom Umenhofer ◆William B. Wallace ◆ John Fox ◆ Jeanne Graffy ◆ Elinor Langer ◆ Penny Leich ◆ **Executive Officer:** Bob Braitman

CACHUMA RESOURCE CONSERVATION DISTRICT

Executive Officer Report
December 7, 1995

Governance

The District is governed by a 9-member board of directors elected from divisions. It is administered by the District's staff.

Formation and Authority

The district was formed in 1950 and operates pursuant to Public Resources Code. §9074 et seq.

Size and Location

The District encompasses the entire County, except for territory within the Lompoc Resource Conservation District, and lands in Kern and San Luis Obispo Counties as shown on the attached three maps. It includes approximately _____ acres.

Services Provided

The District provides technical assistance to landowners and services related to the improvement of land capabilities, conservation of resources, prevention and control of soil erosion and public education.

Sphere of Influence

The sphere of influence is countywide plus the territory in Kern and San Luis Obispo Counties which is within the existing District.

Contact

Tim Mahoney, Executive Director
Cachuma RCD
3220 Calle Mariposa
Santa Barbara CA 93105

Telephone: 564-3447 FAX: 568-1462

Cachuma Resource Conservation District

District Report on Existing Functions and Services

The Cachuma Resource Conservation District's report on its existing services will be presented to the Commission for acceptance when it is received from the District.

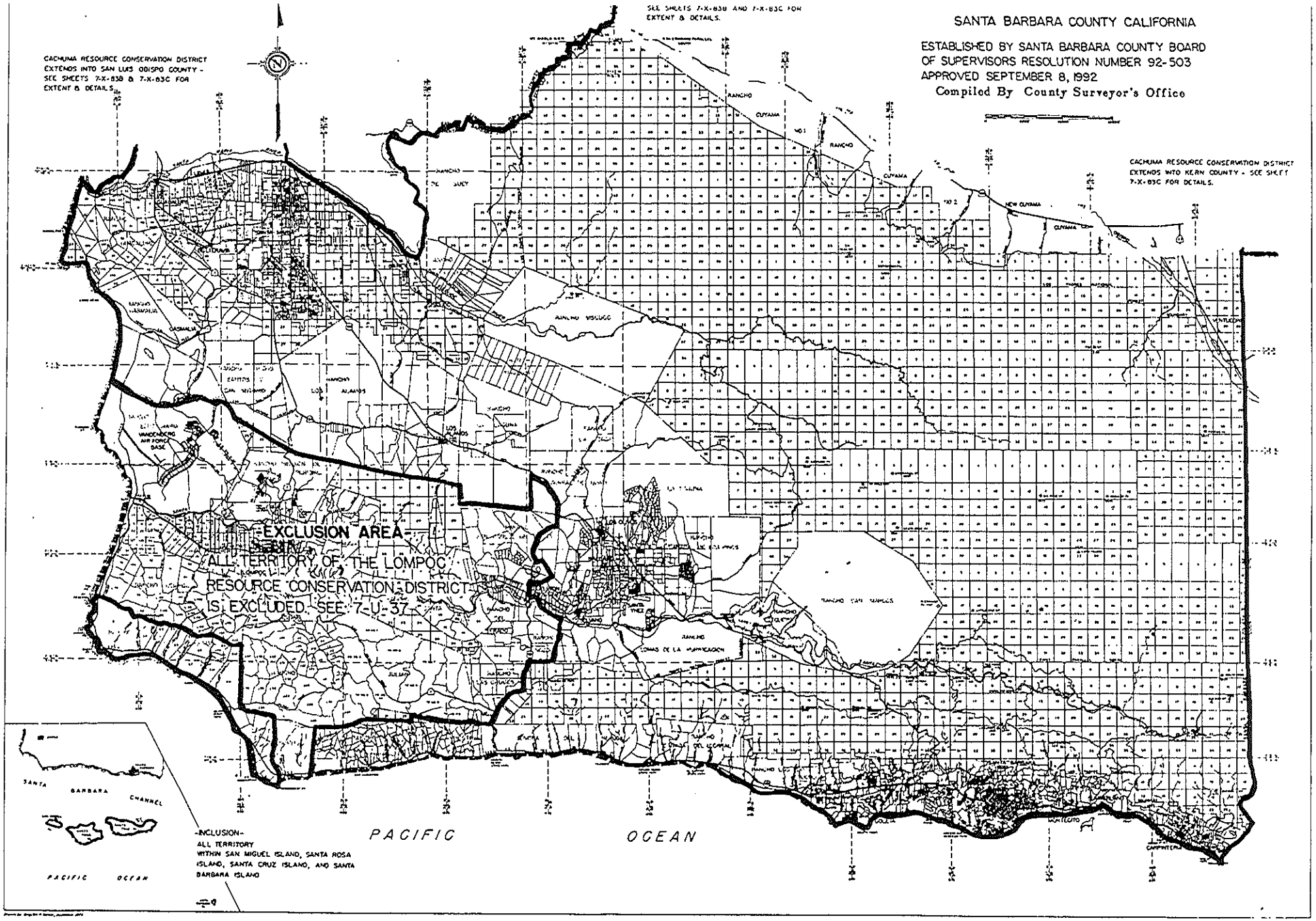
SANTA BARBARA COUNTY CALIFORNIA
ESTABLISHED BY SANTA BARBARA COUNTY BOARD OF SUPERVISORS RESOLUTION NUMBER 92-503 APPROVED SEPTEMBER 8, 1992
Compiled By County Surveyor's Office
CACHUMA RESOURCE CONSERVATION DISTRICT EXTENDS INTO SAN LUIS OBISPO COUNTY - SEE SHEETS 7-X-83B & 7-X-83C FOR EXTENT & DETAILS.
SEE SHEETS 7-X-83B AND 7-X-83C FOR EXTENT & DETAILS.
CACHUMA RESOURCE CONSERVATION DISTRICT EXTENDS INTO KERN COUNTY - SEE SHEET 7-X-83C FOR DETAILS.
-EXCLUSION AREA-
ALL TERRITORY OF THE LOMPOC RESOURCE CONSERVATION DISTRICT IS EXCLUDED SEE 7-U-37
PACIFIC OCEAN
SANTA BARBARA CHANNEL
PACIFIC OCEAN
-INCLUSION-
ALL TERRITORY WITHIN SAN MIGUEL ISLAND, SANTA ROSA ISLAND, SANTA CRUZ ISLAND, AND SANTA BARBARA ISLAND

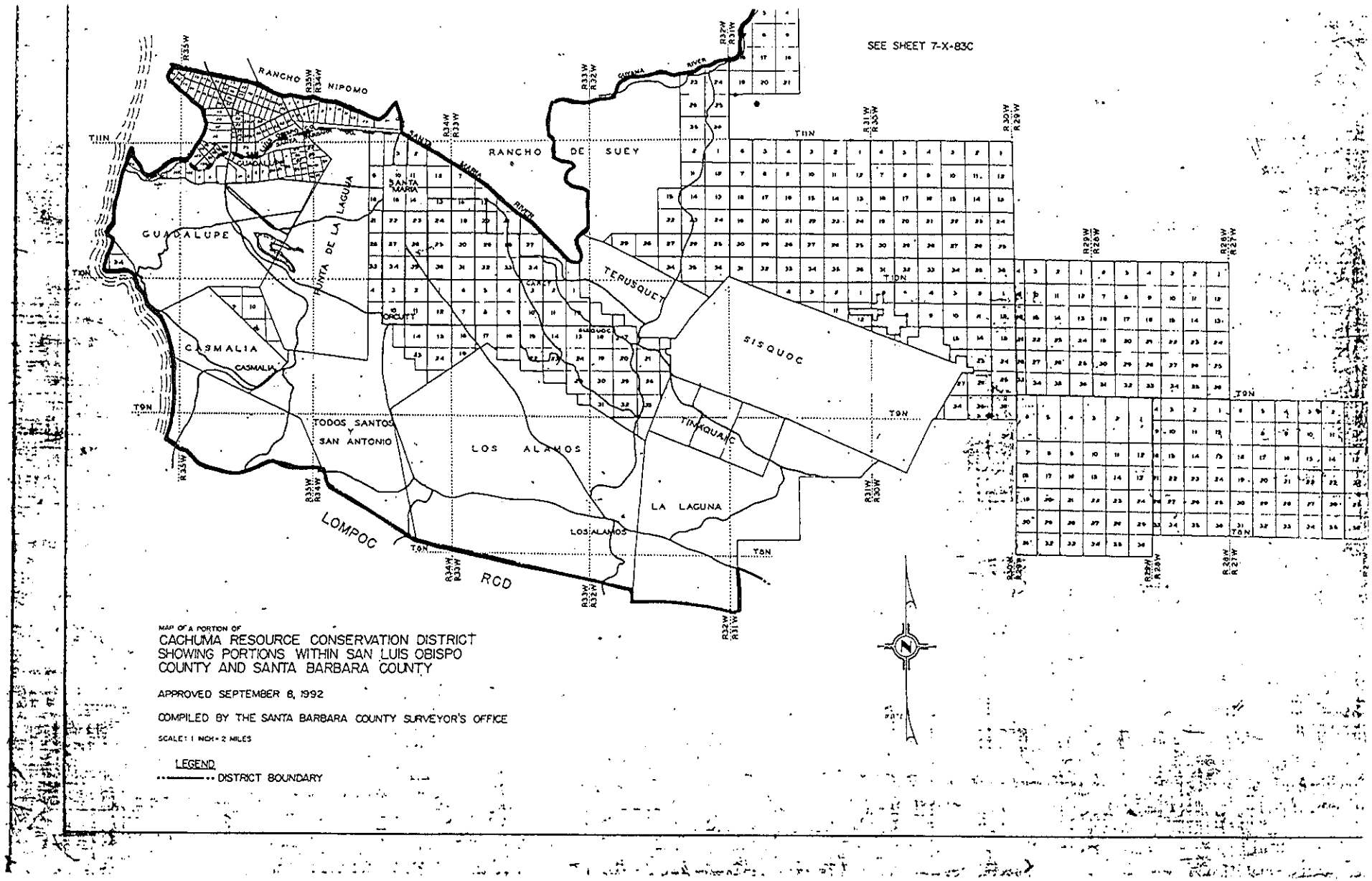

MAP OF A PORTION OF
CACHUMA RESOURCE CONSERVATION DISTRICT
SHOWING PORTIONS WITHIN SAN LUIS OBISPO
COUNTY AND SANTA BARBARA COUNTY

APPROVED SEPTEMBER 6, 1992

COMPILED BY THE SANTA BARBARA COUNTY SURVEYOR'S OFFICE

SCALE: 1 INCH = 2 MILES

LEGEND

DISTRICT BOUNDARY

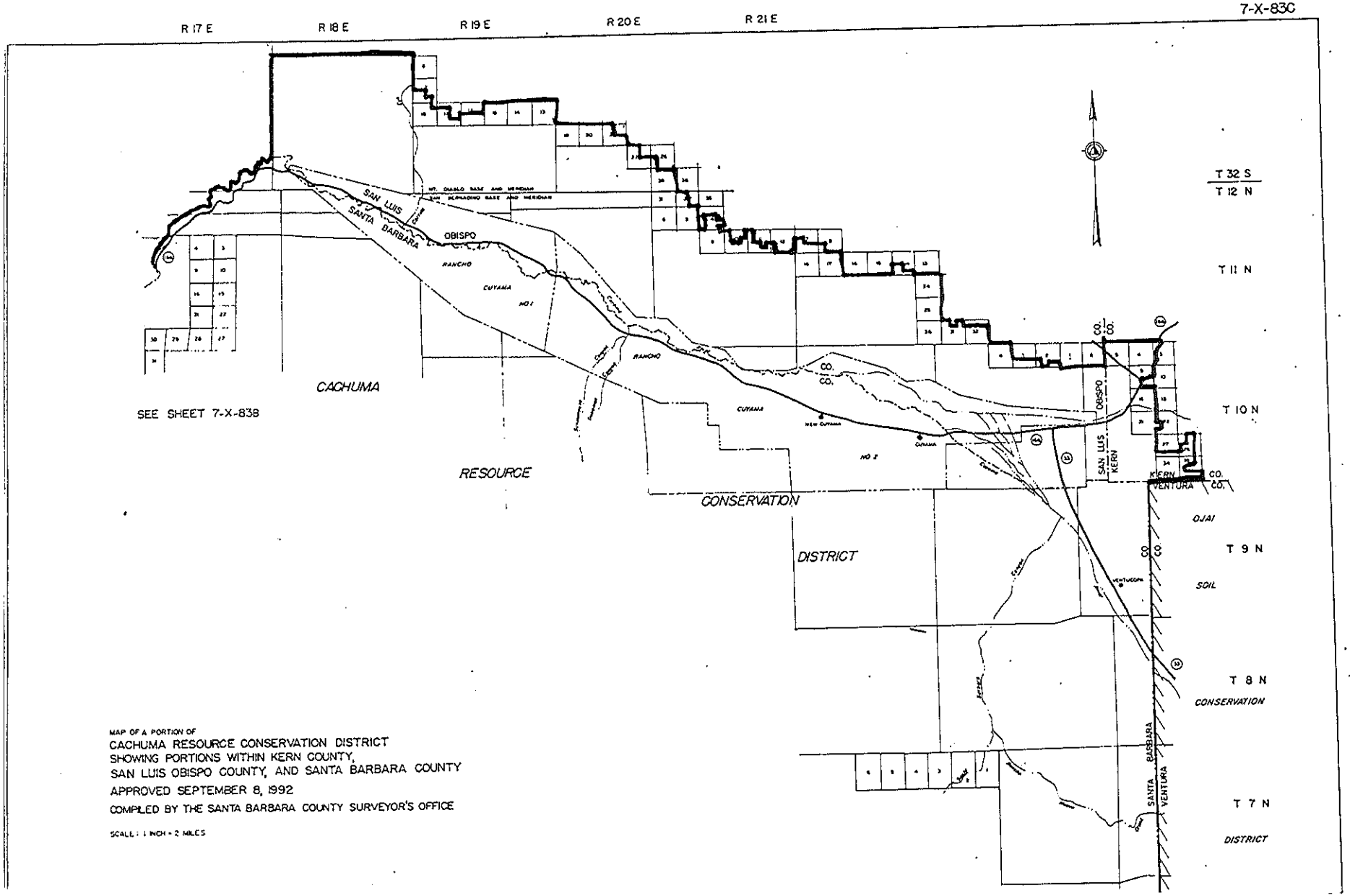

MAP OF A PORTION OF
CACHUMA RESOURCE CONSERVATION DISTRICT
SHOWING PORTIONS WITHIN KERN COUNTY,
SAN LUIS OBISPO COUNTY, AND SANTA BARBARA COUNTY
APPROVED SEPTEMBER 8, 1992
COMPILED BY THE SANTA BARBARA COUNTY SURVEYOR'S OFFICE

SCALE: 1 INCH = 2 MILES