APPENDIX A

PROFILES AND FLOODPLAIN MAPS

The following figures are a condensation of the results of the study. For larger versions of the figures, please refer to the original report of the study, USACE 2002a.

Figure A-1. Layout of Floodplain Maps and Profiles.

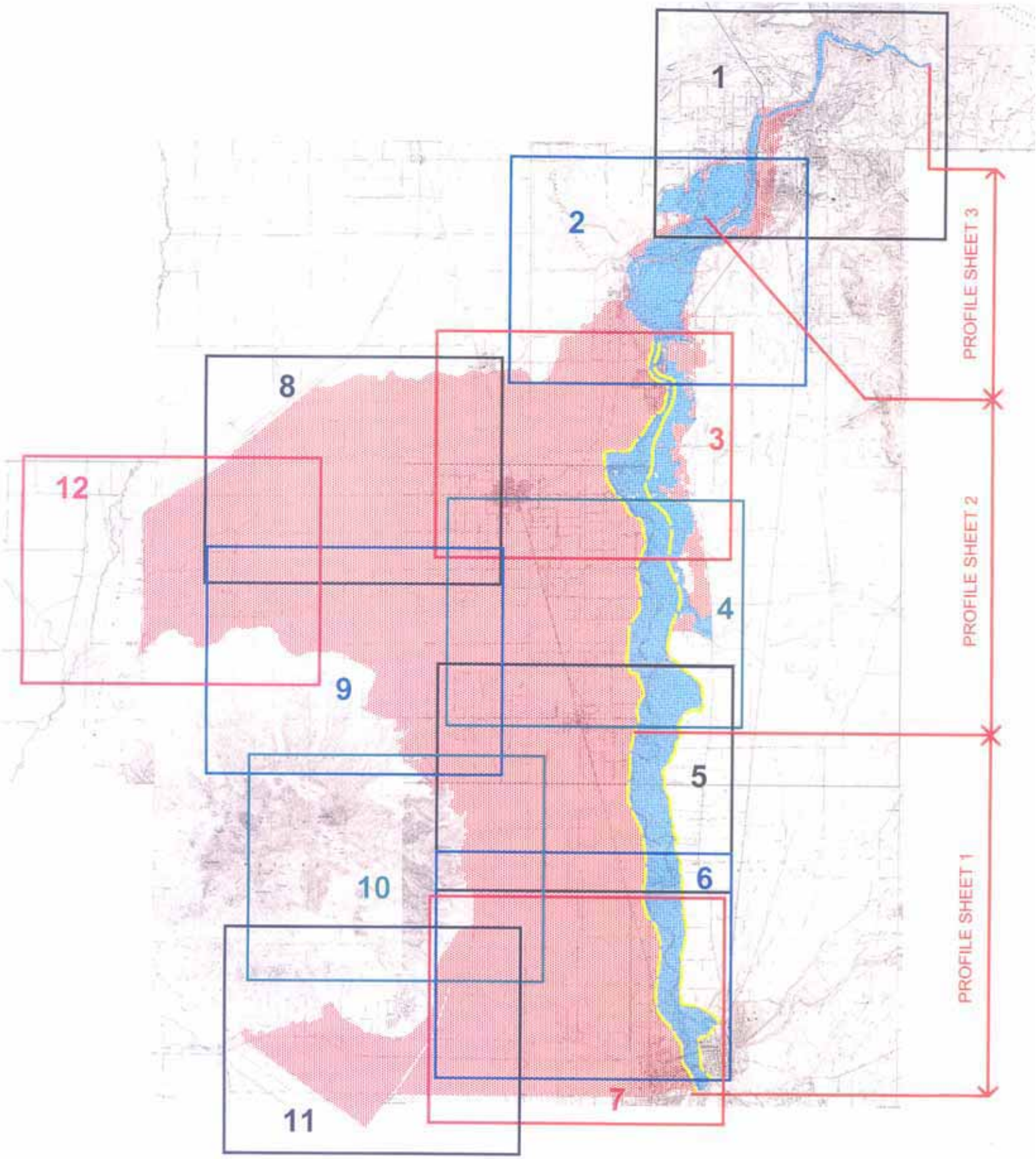

Figure A-1. Layout of Floodplain Maps and Profiles. *Source: USACE 2002a, DWR*

Preliminary Information – Subject to Revision – For Collaborative Process Purposes Only

Figure A-2. Feather River Flood Profiles, Mouth of Yuba River (Mile 14.4) to Mile 29.2.

FEATHER RIVER FLOOD PROFILES

MOUTH OF YUBA RIVER TO OROVILLE DAM

From U.S. Army Corps of Engineers, Sacramento District Report
"(Upper) Feather River, California, PAS Floodplain Study"
January 2002

Sheet 1 of 3

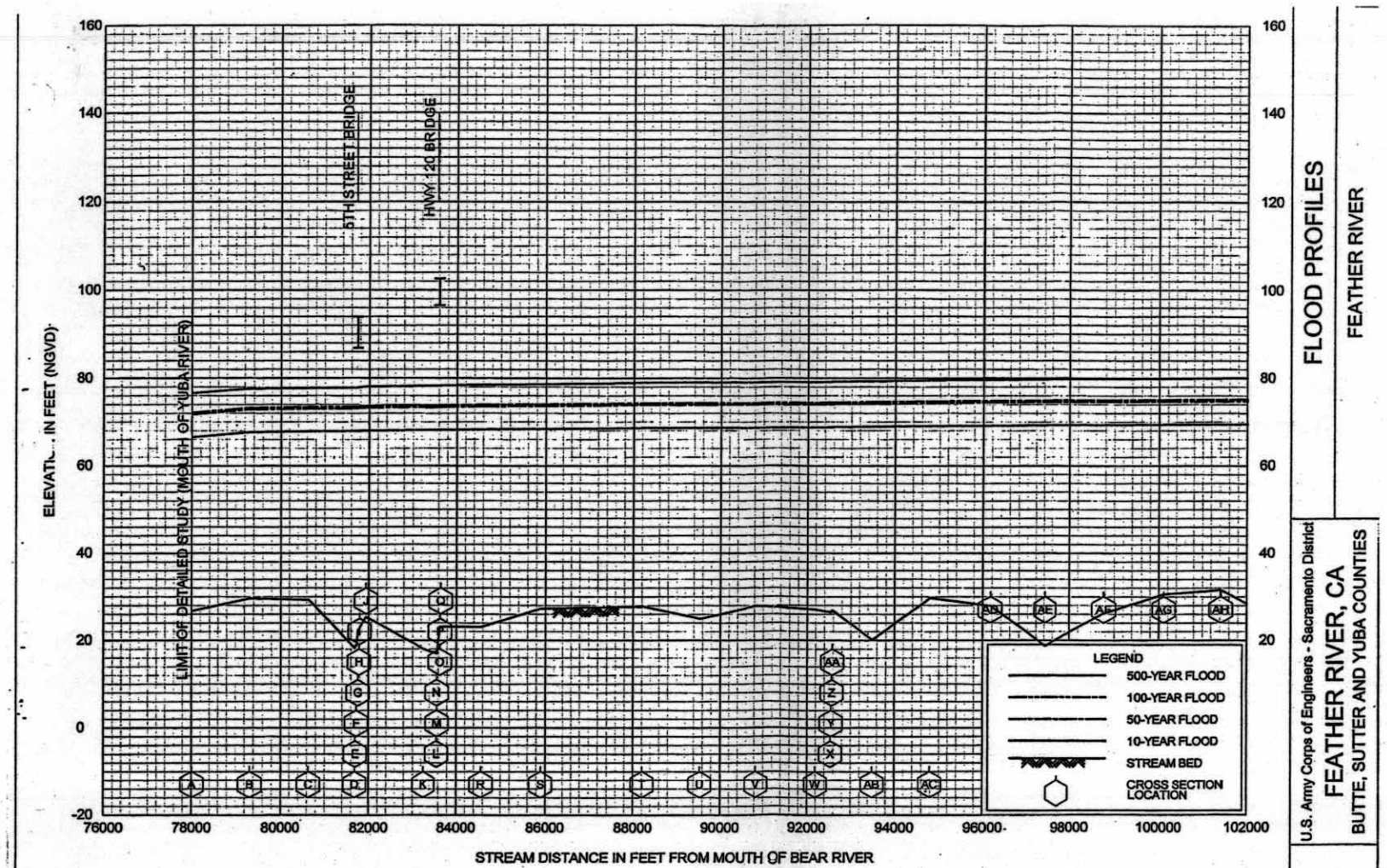

FLOOD PROFILES
FEATHER RIVER

U.S. Army Corps of Engineers - Sacramento District
FEATHER RIVER, CA
BUTTE, SUTTER AND YUBA COUNTIES

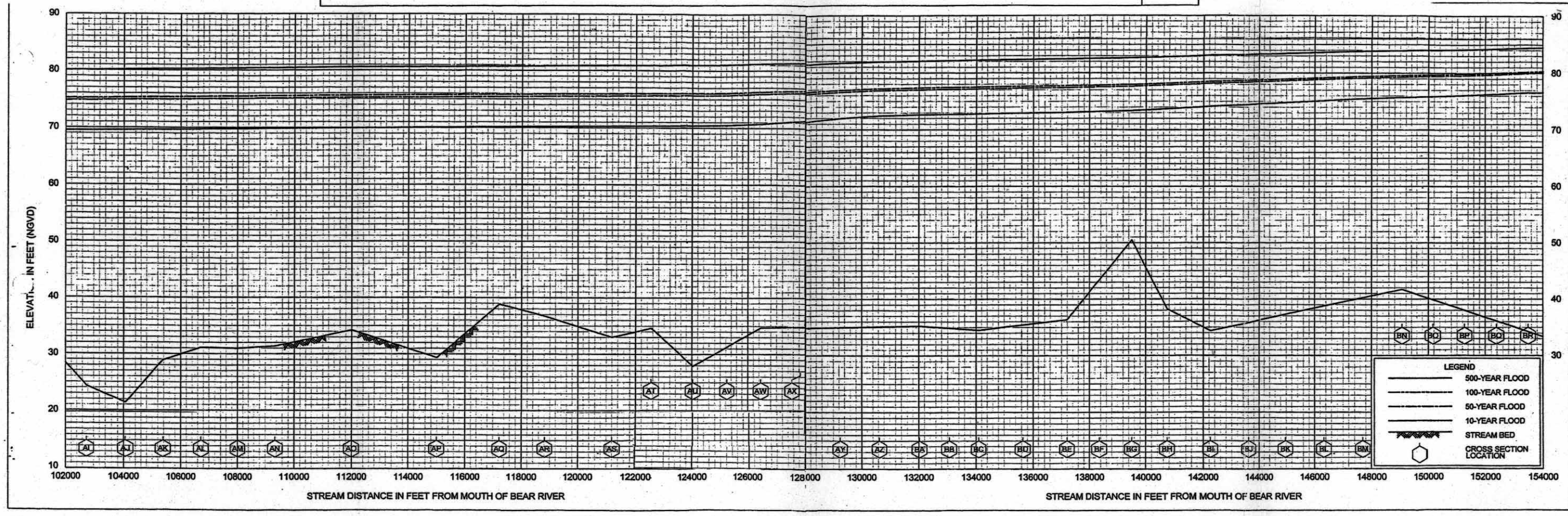

FLOOD PROFILES
FEATHER RIVER

U.S. Army Corps of Engineers - Sacramento District
FEATHER RIVER, CA
BUTTE, SUTTER AND YUBA COUNTIES

Figure A-3. Feather River Flood Profiles, Mile 29.2 to Mile 48.9.

FEATHER RIVER FLOOD PROFILES

MOUTH OF YUBA RIVER TO OROVILLE DAM

From U.S. Army Corps of Engineers, Sacramento District Report
"(Upper) Feather River, California, PAS Floodplain Study"
January 2002

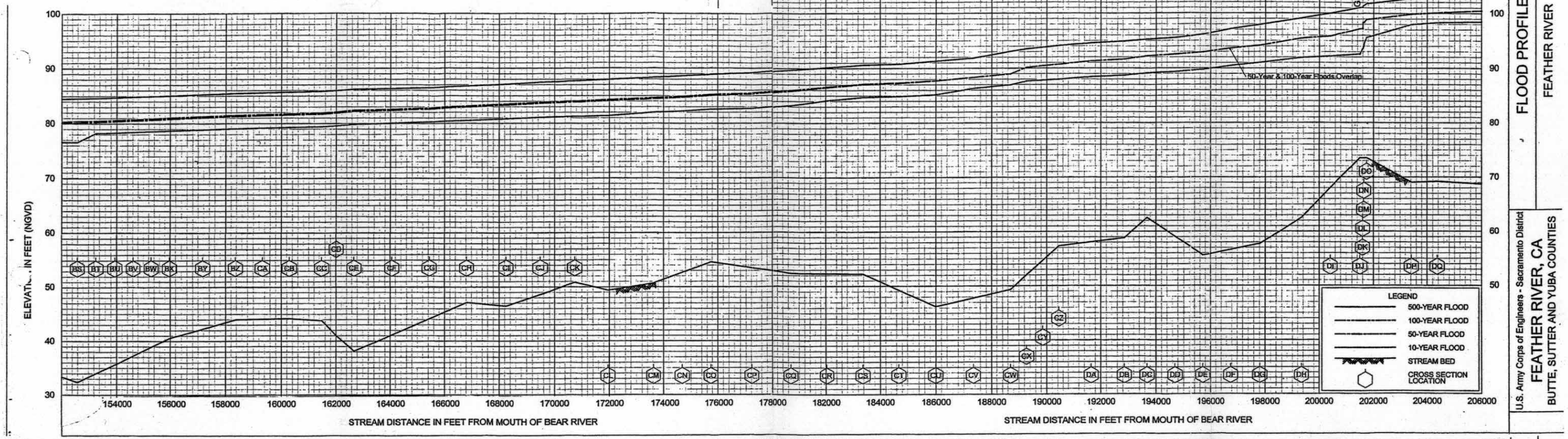

FLOOD PROFILES
FEATHER RIVER

U.S. Army Corps of Engineers - Sacramento District
FEATHER RIVER, CA
BUTTE, SUTTER AND YUBA COUNTIES

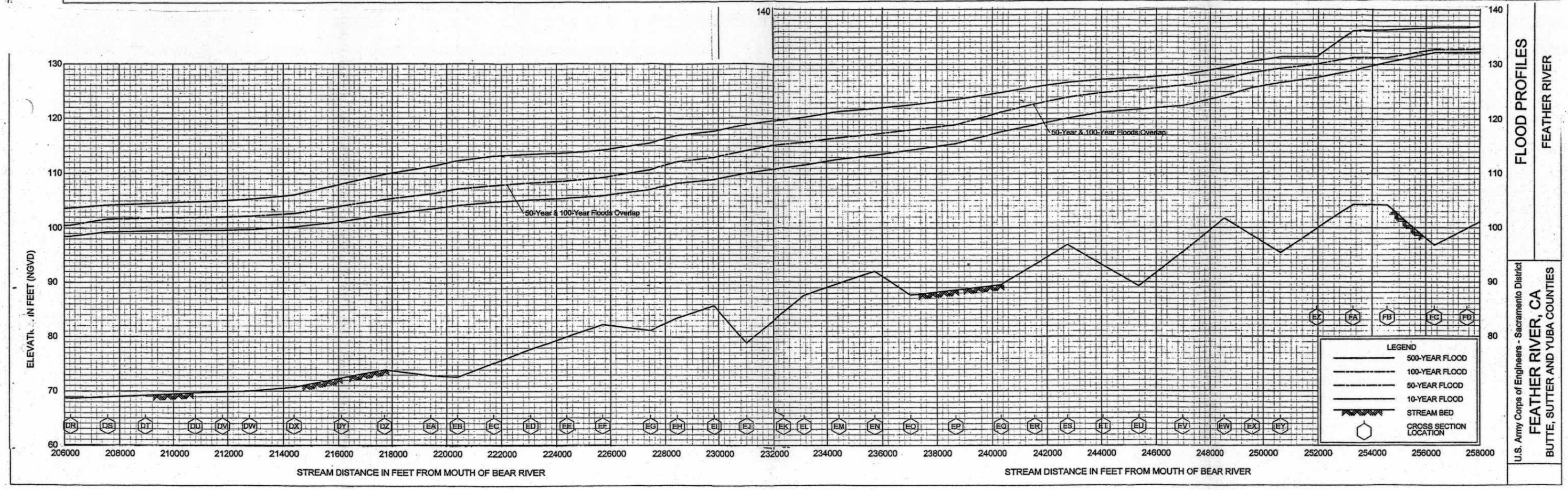

FLOOD PROFILES
FEATHER RIVER

U.S. Army Corps of Engineers - Sacramento District
FEATHER RIVER, CA
BUTTE, SUTTER AND YUBA COUNTIES

Figure A-4. Feather River Flood Profiles, Mile 48.9 to Oroville Dam (Mile 59.1).

FEATHER RIVER FLOOD PROFILES

MOUTH OF YUBA RIVER TO OROVILLE DAM

From U.S. Army Corps of Engineers, Sacramento District Report
"(Upper) Feather River, California, PAS Floodplain Study"
January 2002

Sheet 3 of 3

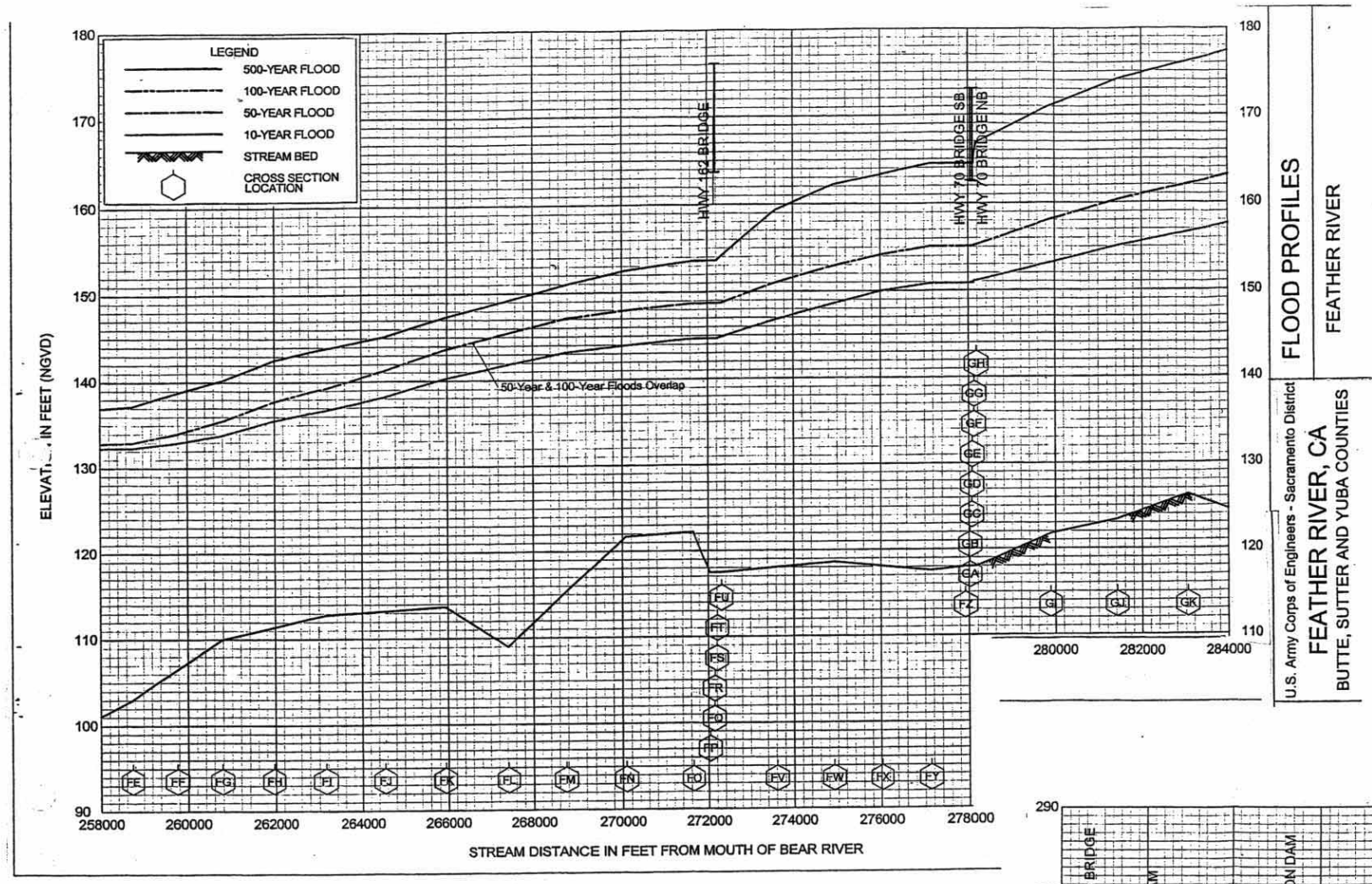

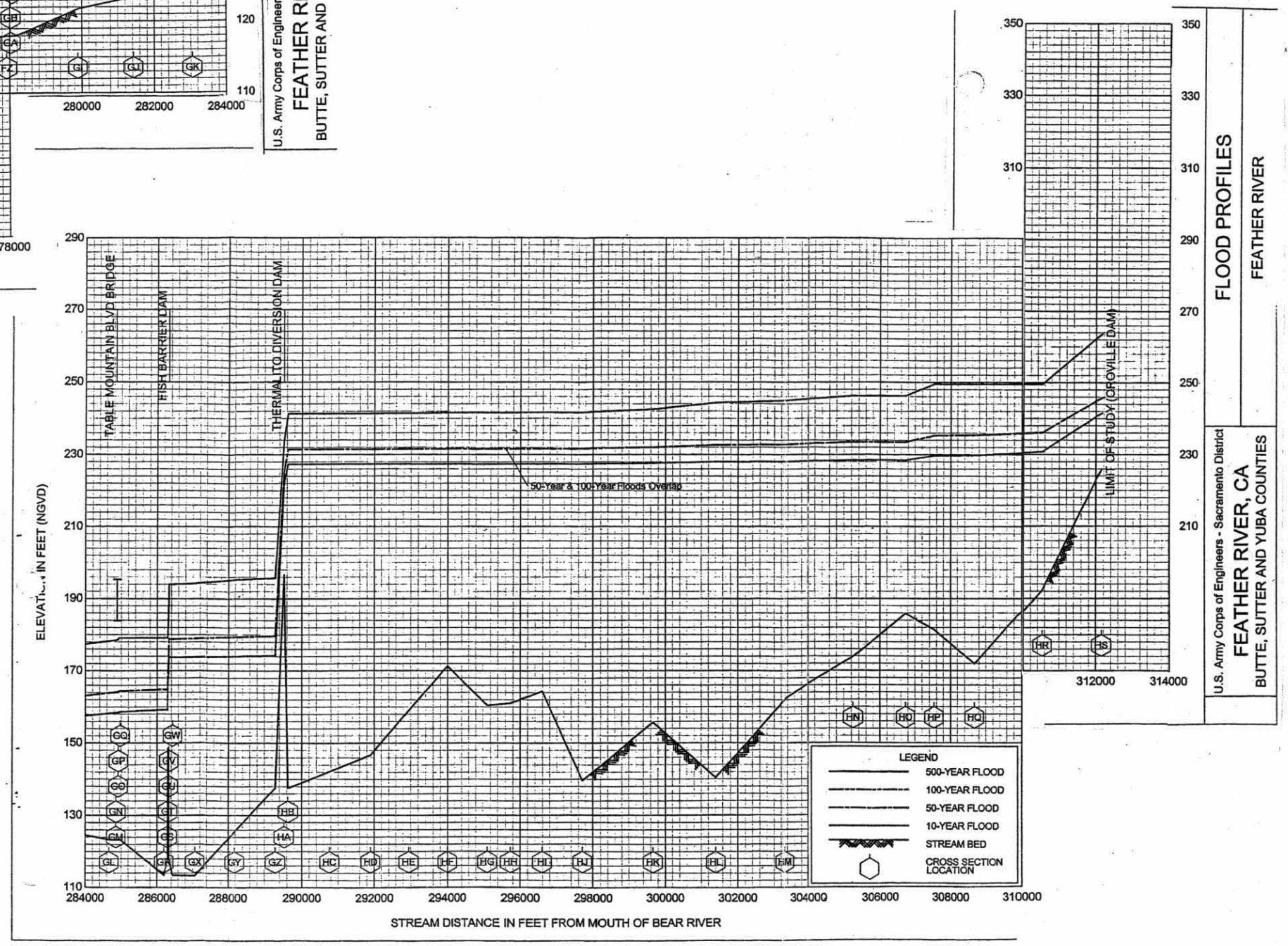

Figure A-5. Floodplain Map No. 1. *Source: USACE 2002a.*

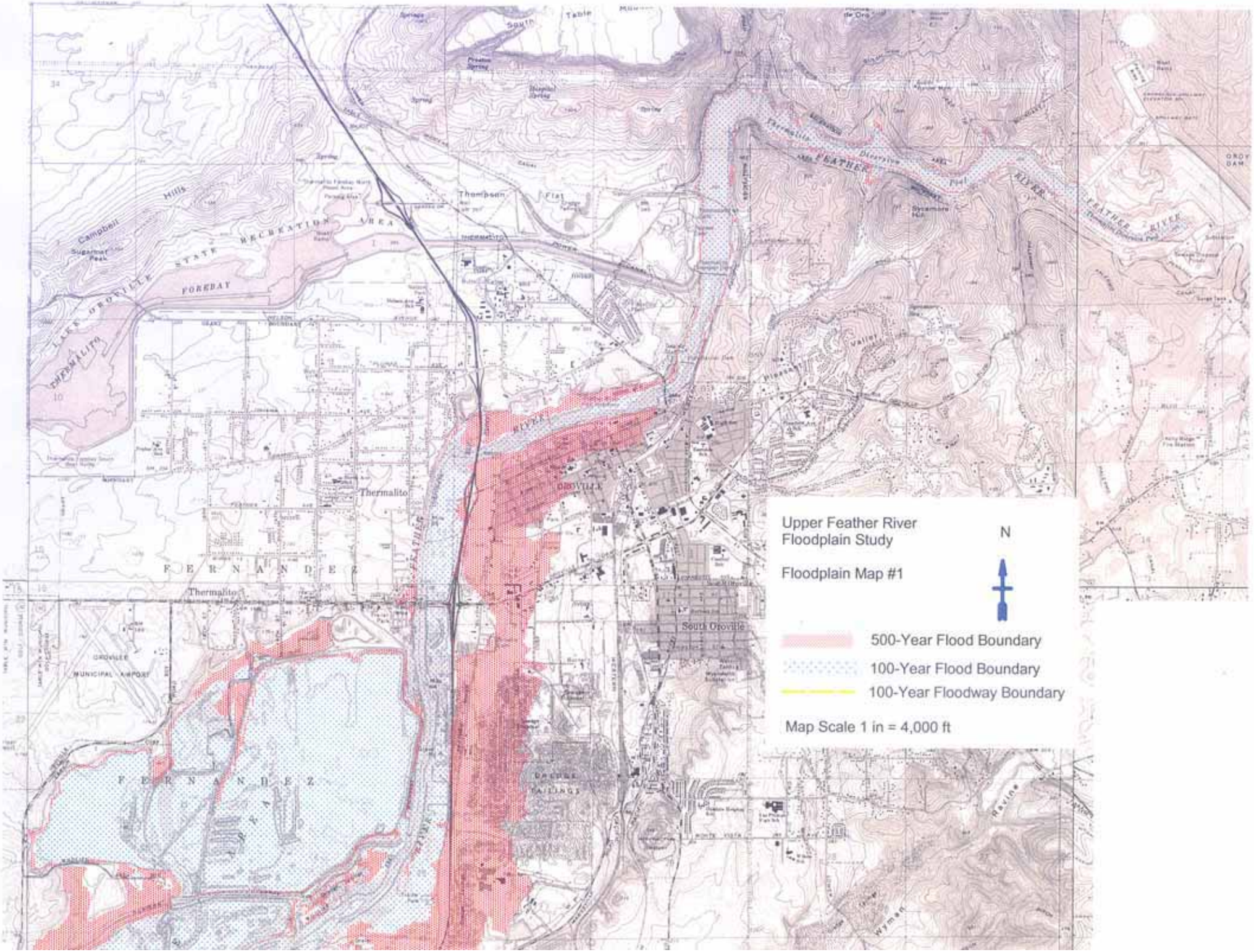
Upper Feather River
Floodplain Study
Floodplain Map #1
N
500-Year Flood Boundary
100-Year Flood Boundary
100-Year Floodway Boundary
Map Scale 1 in = 4,000 ft
Thermalito
Thompson
South Oroville
FERNANDEZ
FEATHER RIVER
FOREBAY
LAKE OROVILLE STATE RECREATION AREA
Campbell Hills
Sugarloaf Peak
Sycamore Hill
Valley
Ravine
Wyman
OROVILLE MUNICIPAL AIRPORT
DREDGE TAILINGS

Figure A-6. Floodplain Map No. 2. *Source: USACE 2002a.*

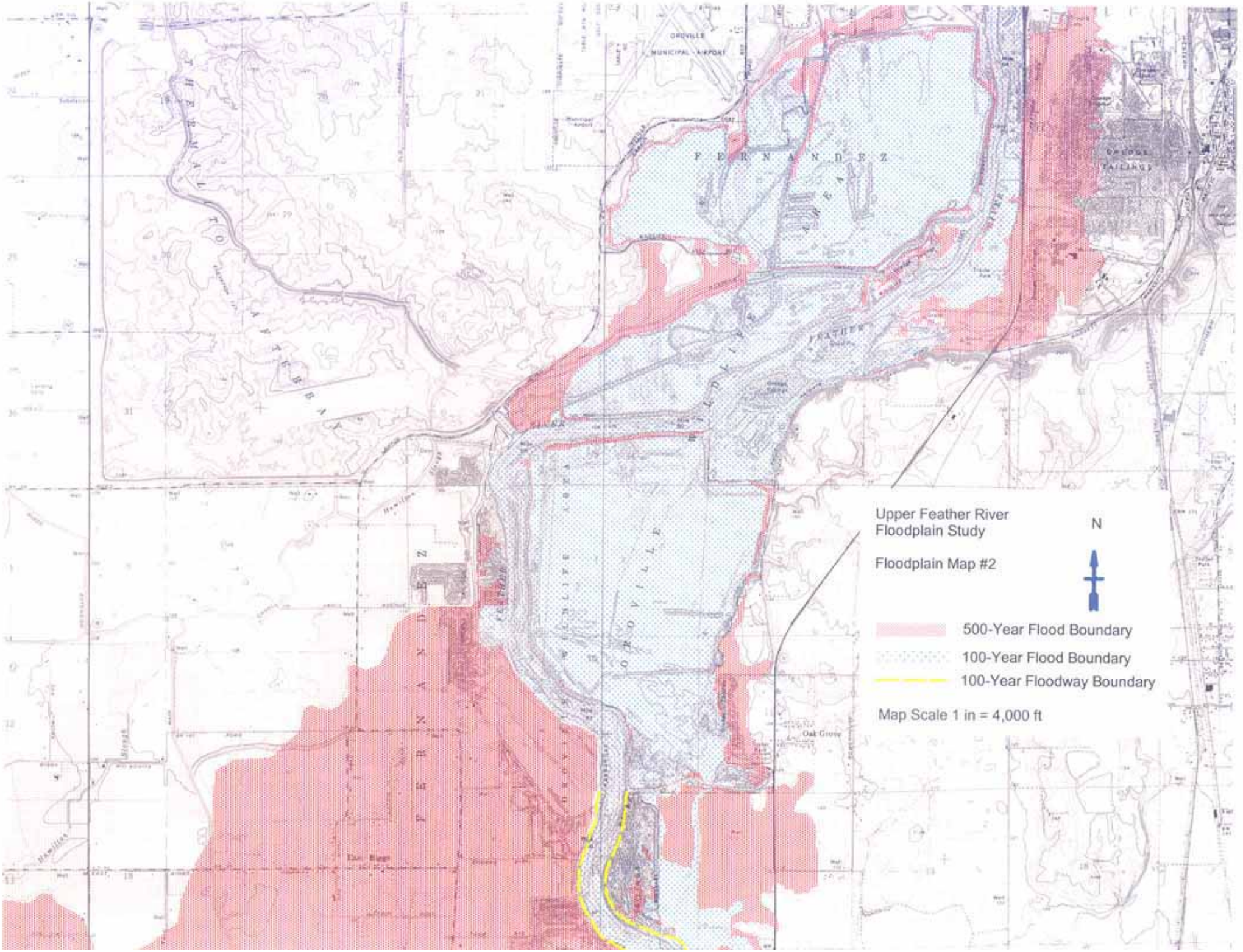
Upper Feather River
Floodplain Study
Floodplain Map #2
N
500-Year Flood Boundary
100-Year Flood Boundary
100-Year Floodway Boundary
Map Scale 1 in = 4,000 ft

Figure A-7. Floodplain Map No. 3. *Source: USACE 2002a.*

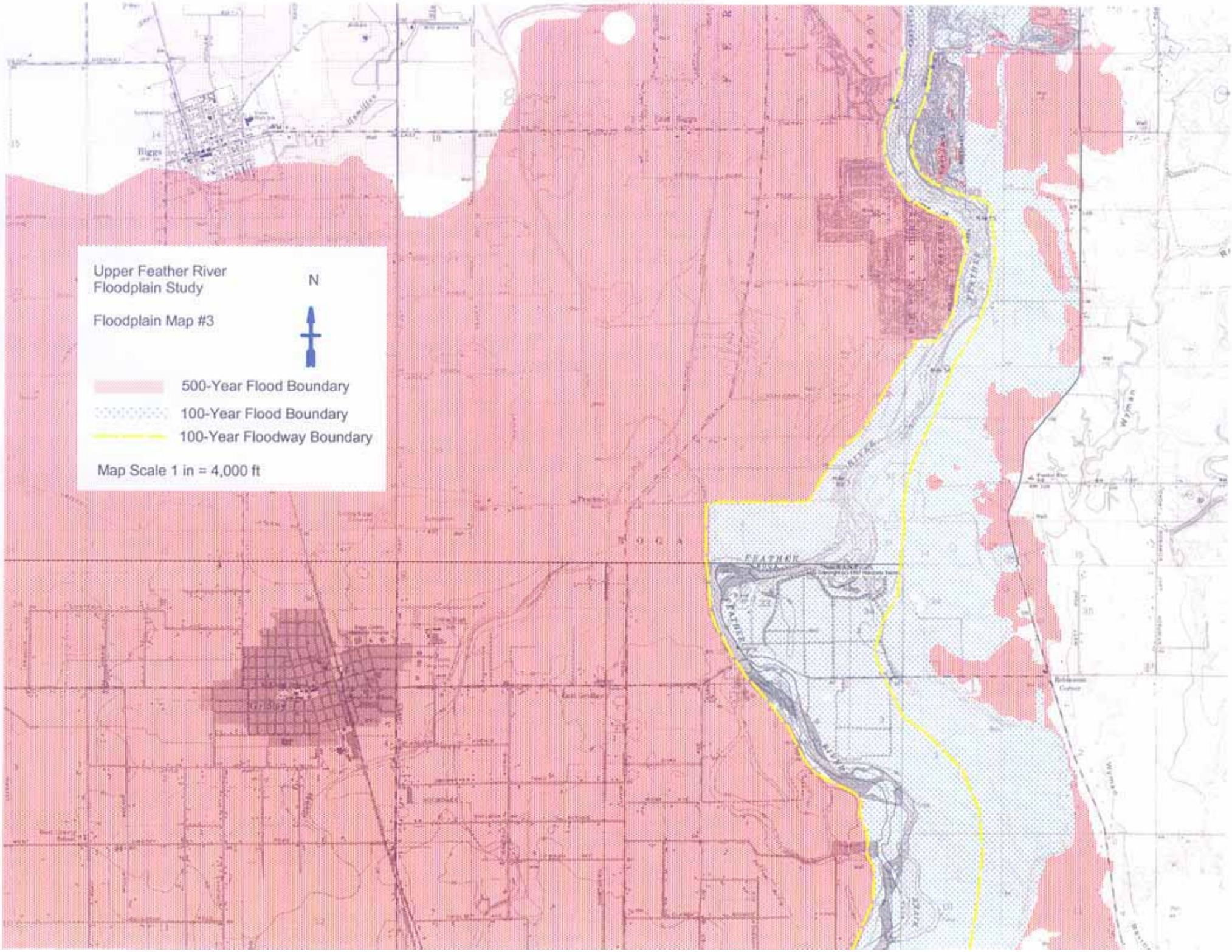
Upper Feather River
Floodplain Study
Floodplain Map #3
N
500-Year Flood Boundary
100-Year Flood Boundary
100-Year Floodway Boundary
Map Scale 1 in = 4,000 ft
Biggs
FEATHER
RIVER

Figure A-8. Floodplain Map No. 4. *Source: USACE 2002a.*

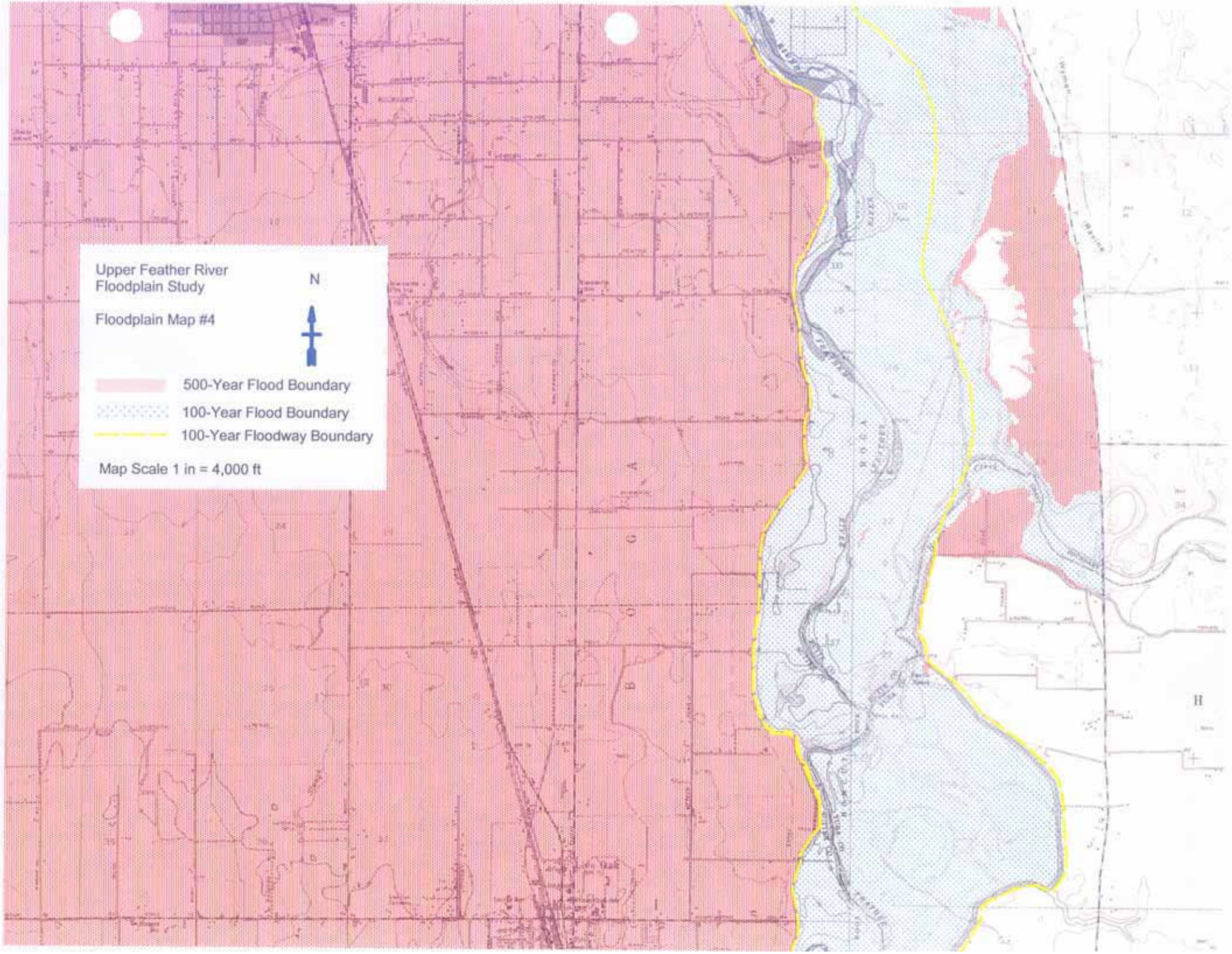
Upper Feather River
Floodplain Study
Floodplain Map #4
N
500-Year Flood Boundary
100-Year Flood Boundary
100-Year Floodway Boundary
Map Scale 1 in = 4,000 ft

Figure A-9. Floodplain Map No. 5. *Source: USACE 2002a.*

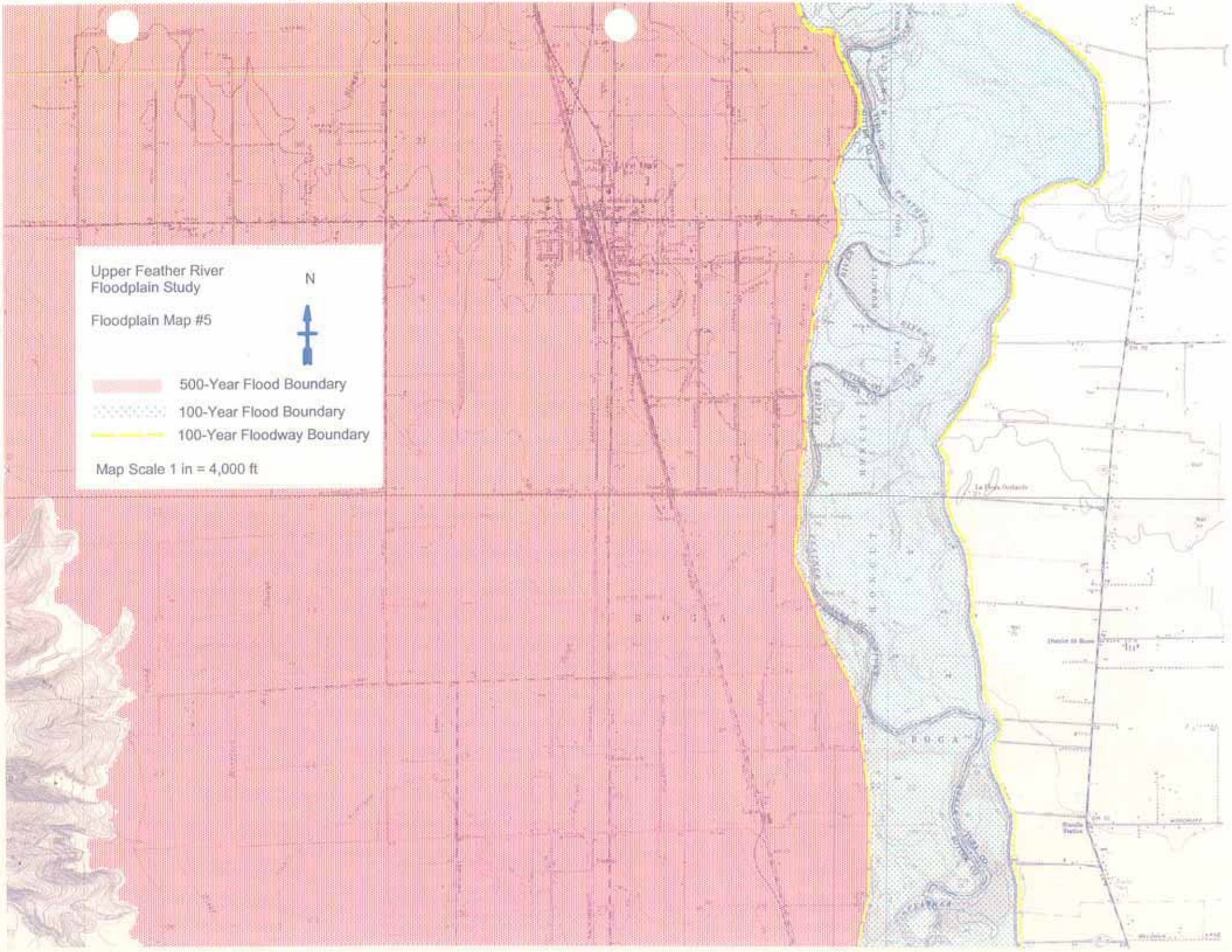
Upper Feather River
Floodplain Study
Floodplain Map #5
N
500-Year Flood Boundary
100-Year Flood Boundary
100-Year Floodway Boundary
Map Scale 1 in = 4,000 ft

Figure A-10. Floodplain Map No. 6. *Source: USACE 2002a.*

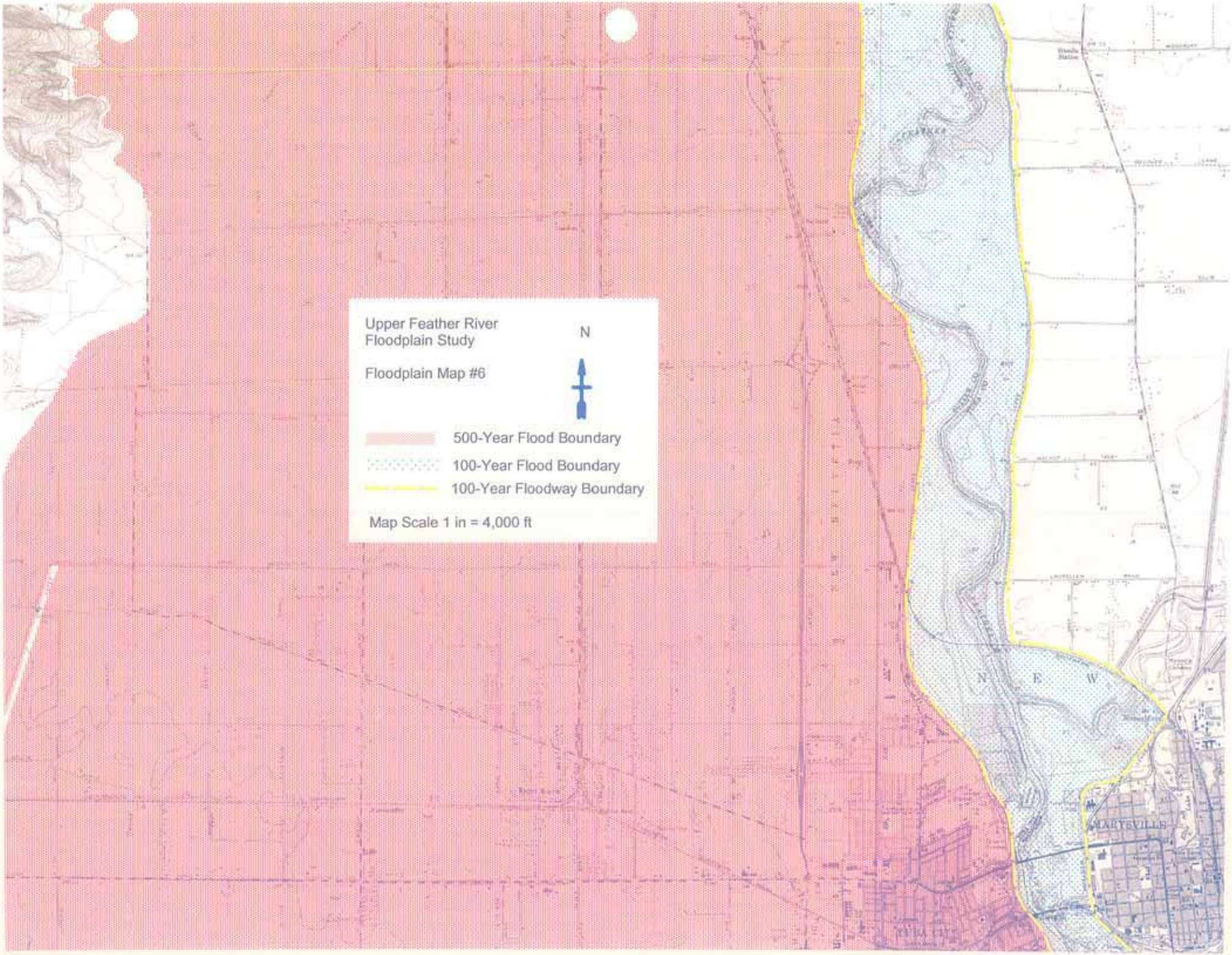
Upper Feather River
Floodplain Study
Floodplain Map #6
N
500-Year Flood Boundary
100-Year Flood Boundary
100-Year Floodway Boundary
Map Scale 1 in = 4,000 ft
MARYSVILLE

Figure A-11. Floodplain Map No. 7. *Source: USACE 2002a.*

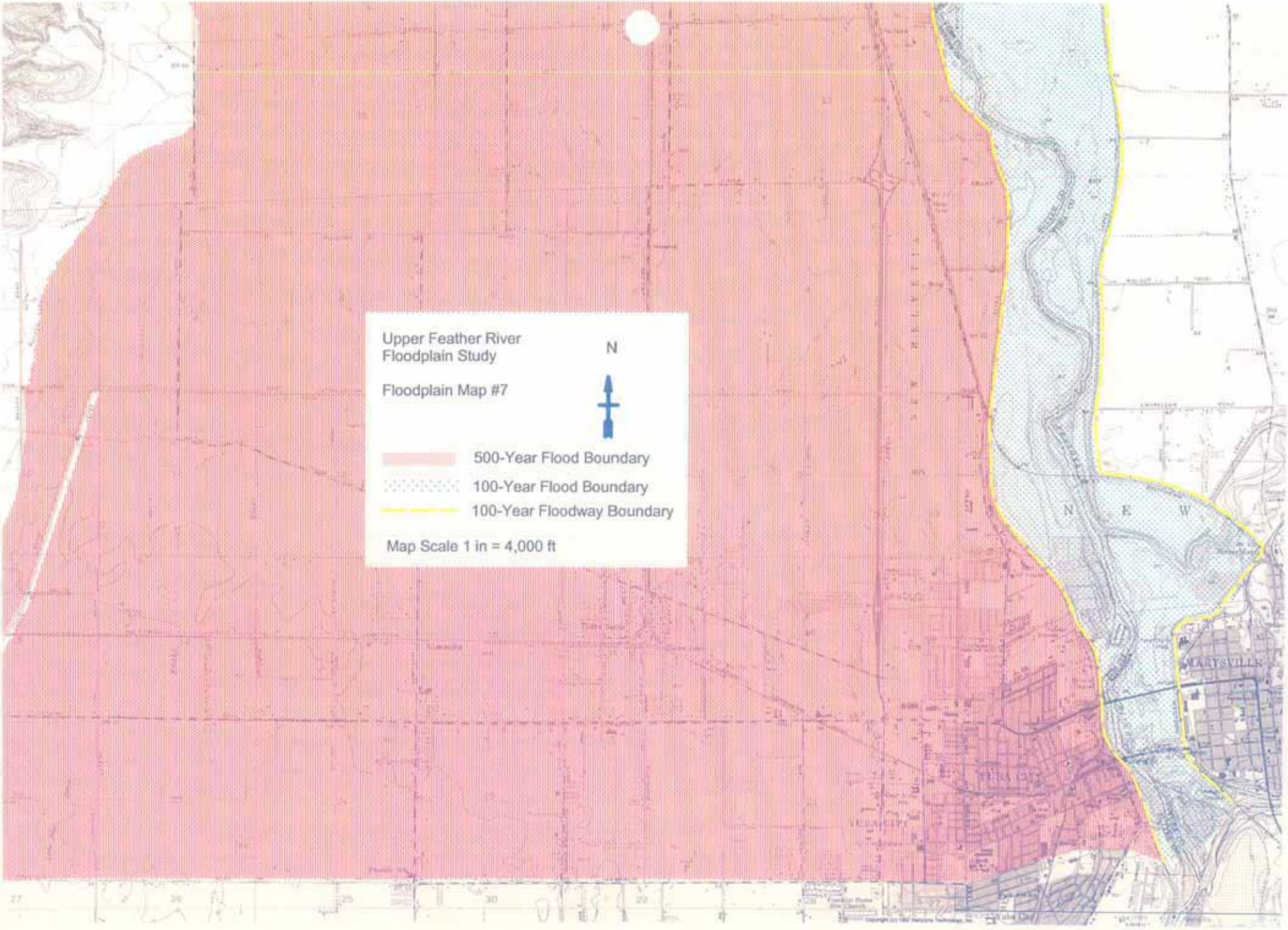
Upper Feather River
Floodplain Study
Floodplain Map #7
N
500-Year Flood Boundary
100-Year Flood Boundary
100-Year Floodway Boundary
Map Scale 1 in = 4,000 ft
N
E
W
MARYSVILLE

Figure A-12. Floodplain Map No. 8. *Source: USACE 2002a.*

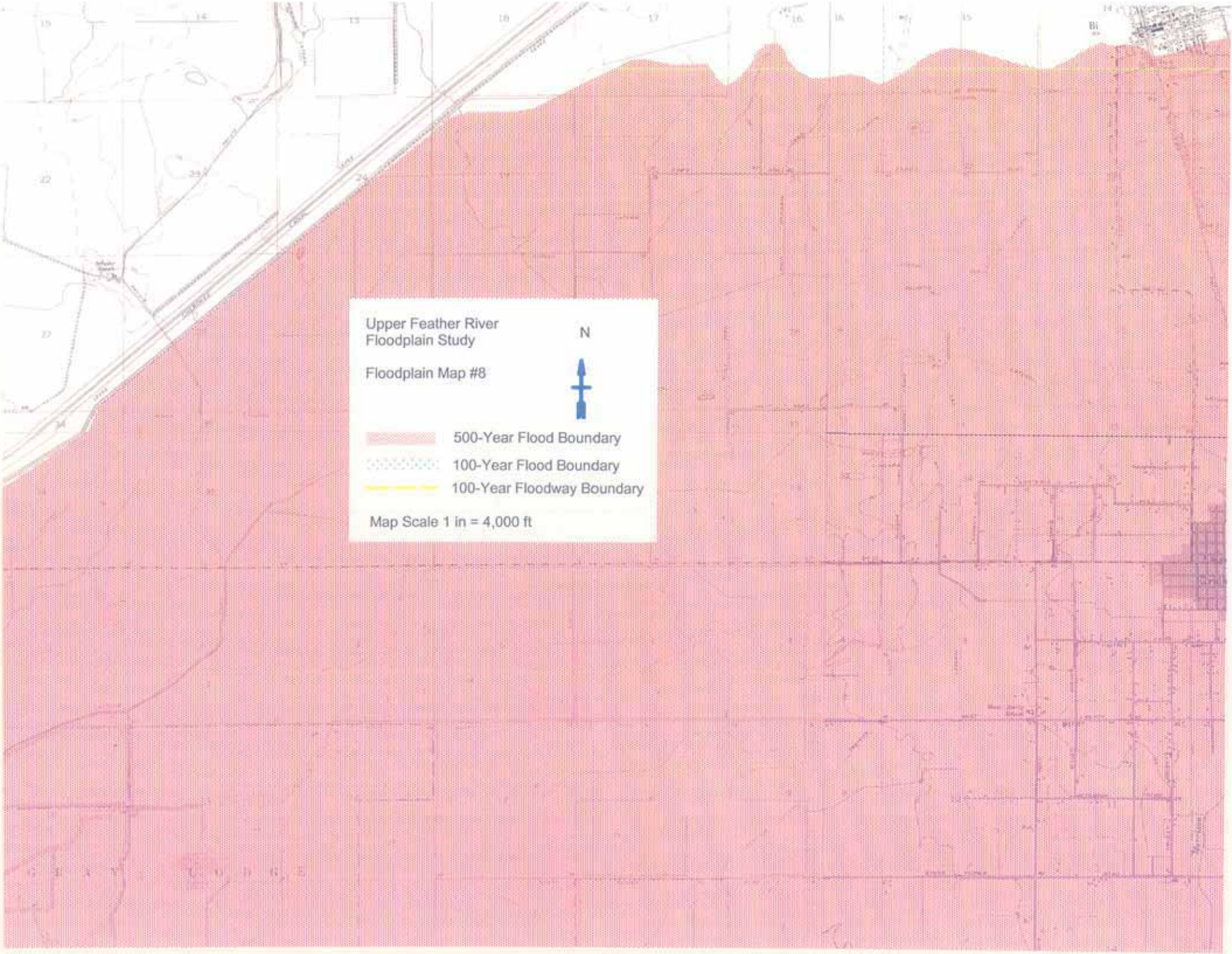
Upper Feather River
Floodplain Study
Floodplain Map #8
N
500-Year Flood Boundary
100-Year Flood Boundary
100-Year Floodway Boundary
Map Scale 1 in = 4,000 ft

Figure A-13. Floodplain Map No. 9. *Source: USACE 2002a.*

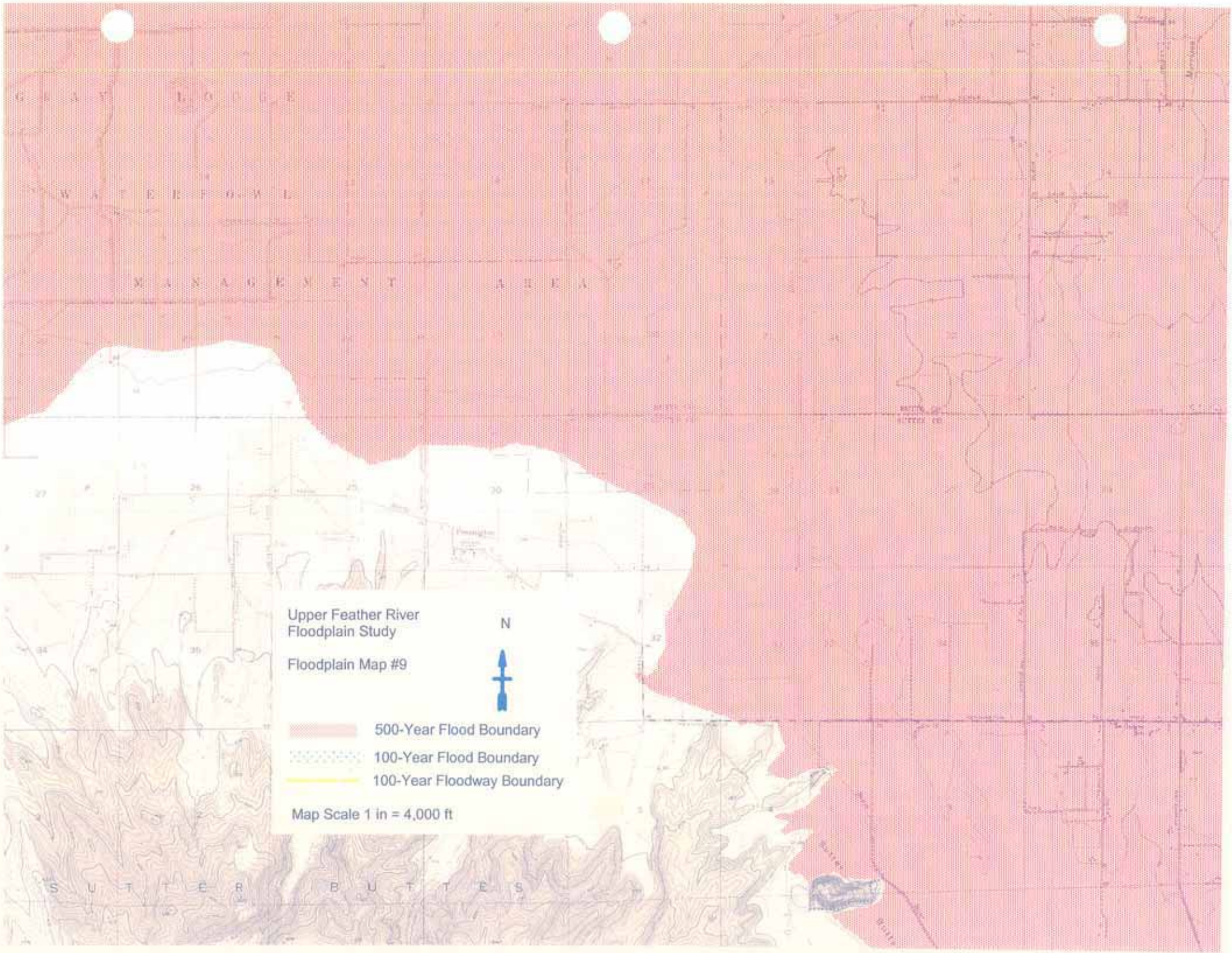
Upper Feather River
Floodplain Study
Floodplain Map #9
N
500-Year Flood Boundary
100-Year Flood Boundary
100-Year Floodway Boundary
Map Scale 1 in = 4,000 ft

Figure A-14. Floodplain Map No. 10. *Source: USACE 2002a.*

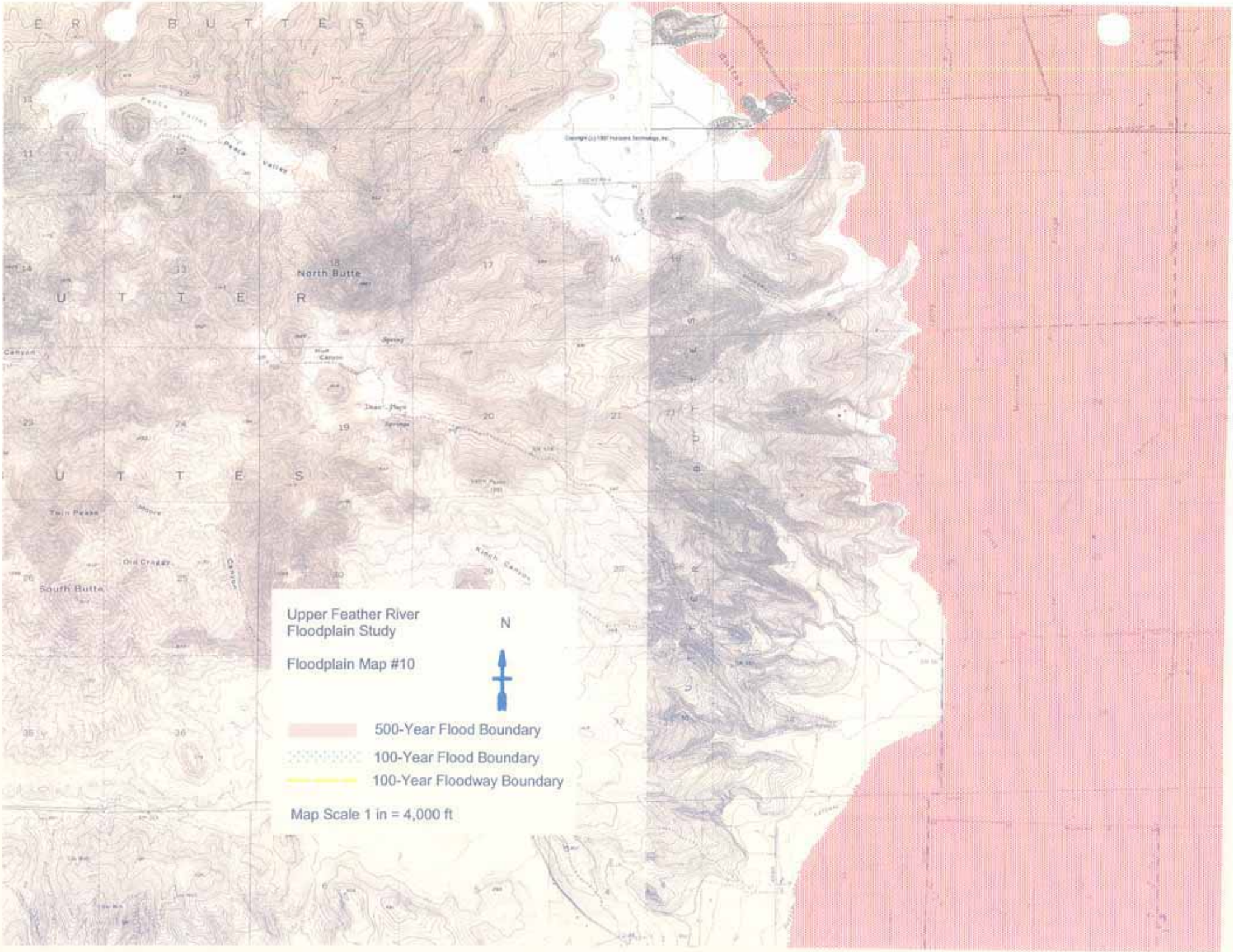
Upper Feather River
Floodplain Study
Floodplain Map #10
N
500-Year Flood Boundary
100-Year Flood Boundary
100-Year Floodway Boundary
Map Scale 1 in = 4,000 ft
North Butte
South Butte
Twin Peaks
Old Craggy
Peace Valley
Hull Canyon
Dean Place Springs
Kinch Canyon
Canyon
Spring

Figure A-15. Floodplain Map No. 11. *Source: USACE 2002a.*

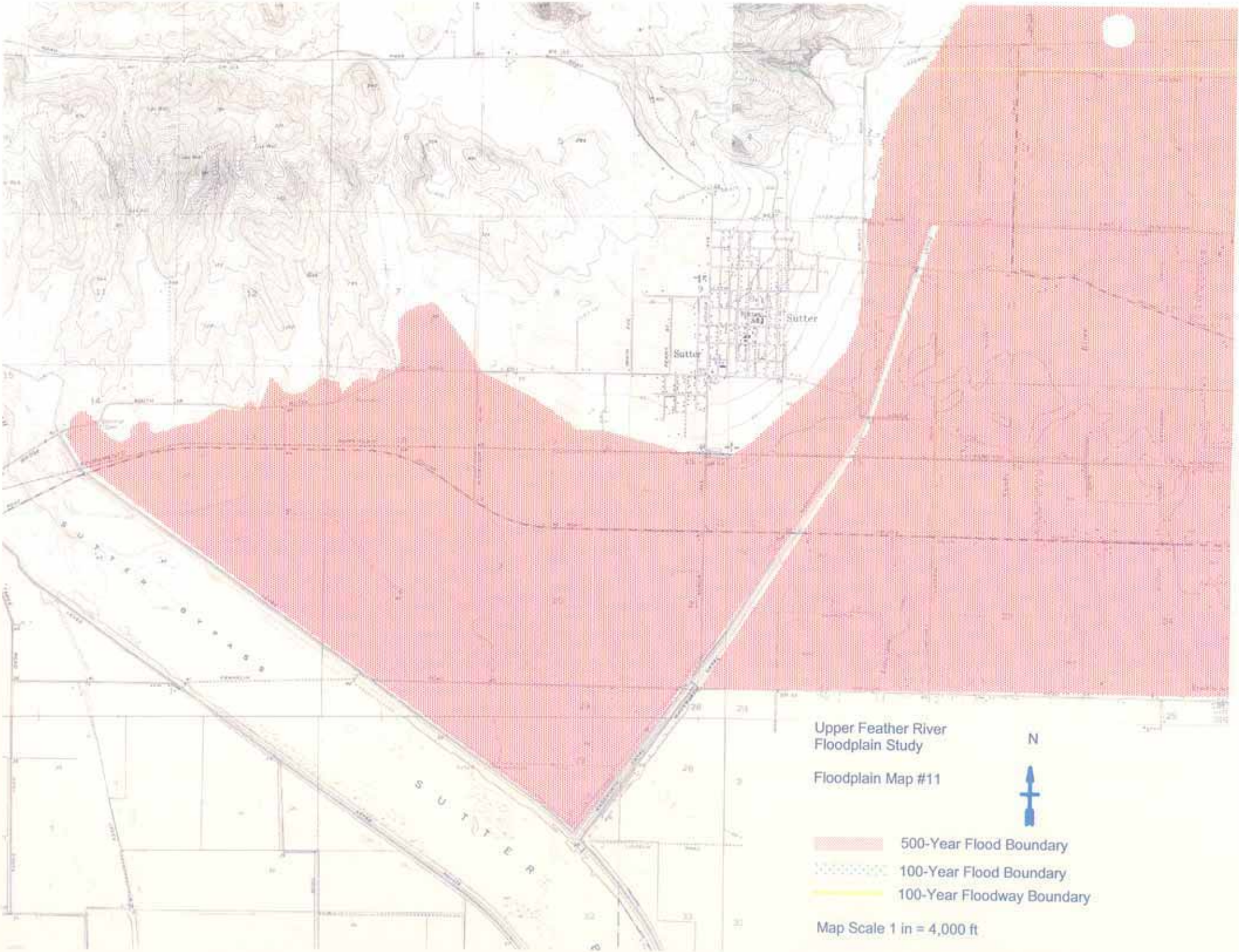
Sutter
Sutter
SUTTER
Upper Feather River
Floodplain Study
Floodplain Map #11
N
500-Year Flood Boundary
100-Year Flood Boundary
100-Year Floodway Boundary
Map Scale 1 in = 4,000 ft

Figure A-16. Floodplain Map No. 12. *Source: USACE 2002a*

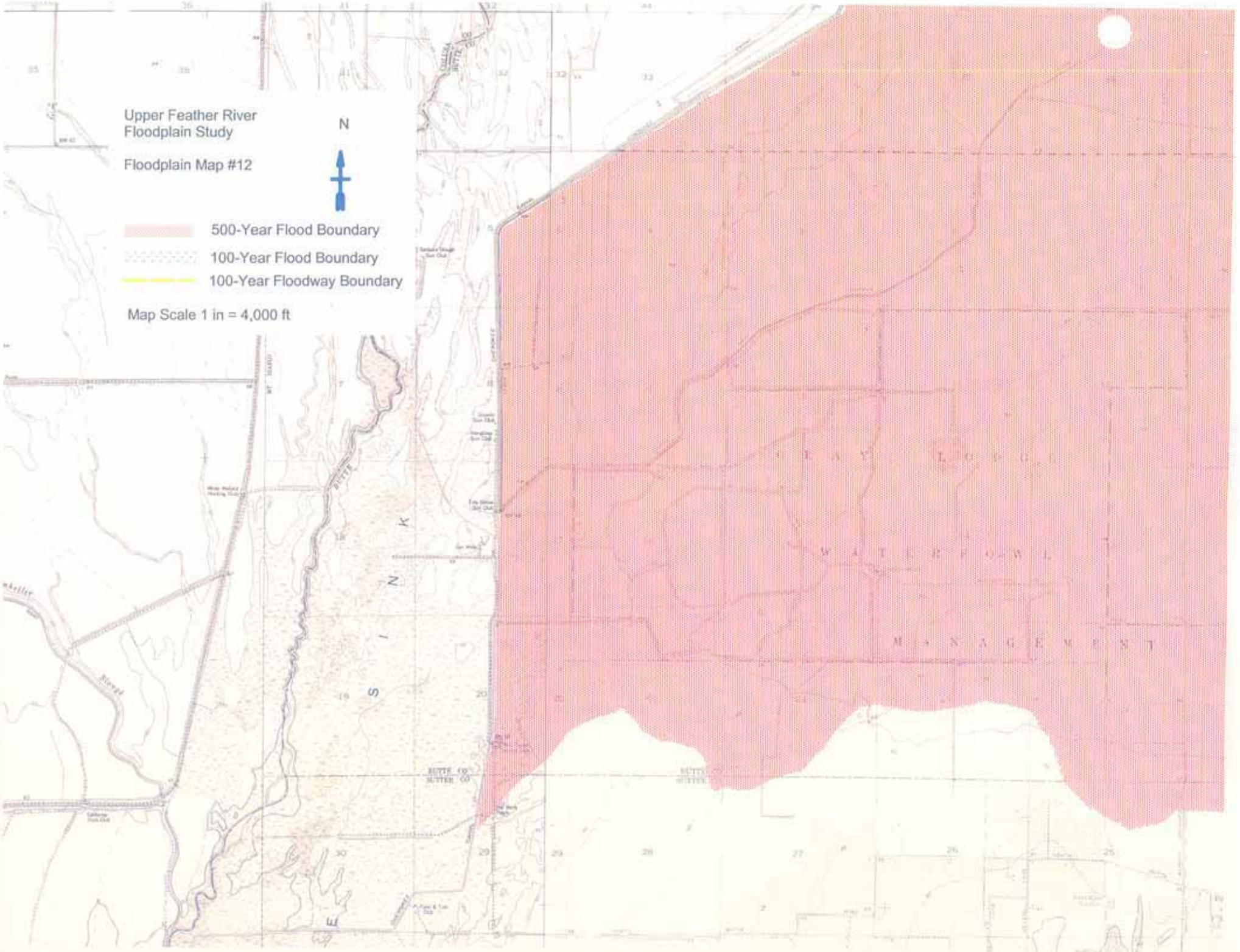
Upper Feather River
Floodplain Study
Floodplain Map #12
N
500-Year Flood Boundary
100-Year Flood Boundary
100-Year Floodway Boundary
Map Scale 1 in = 4,000 ft