Cross-Section Changes At River Mile 46.77 From 1909-1998 (Plate 2 of 2)

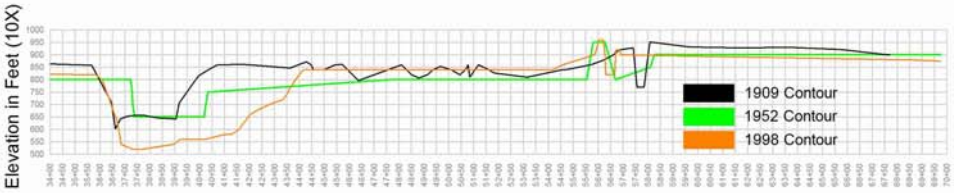

Horizontal Stationing in Feet

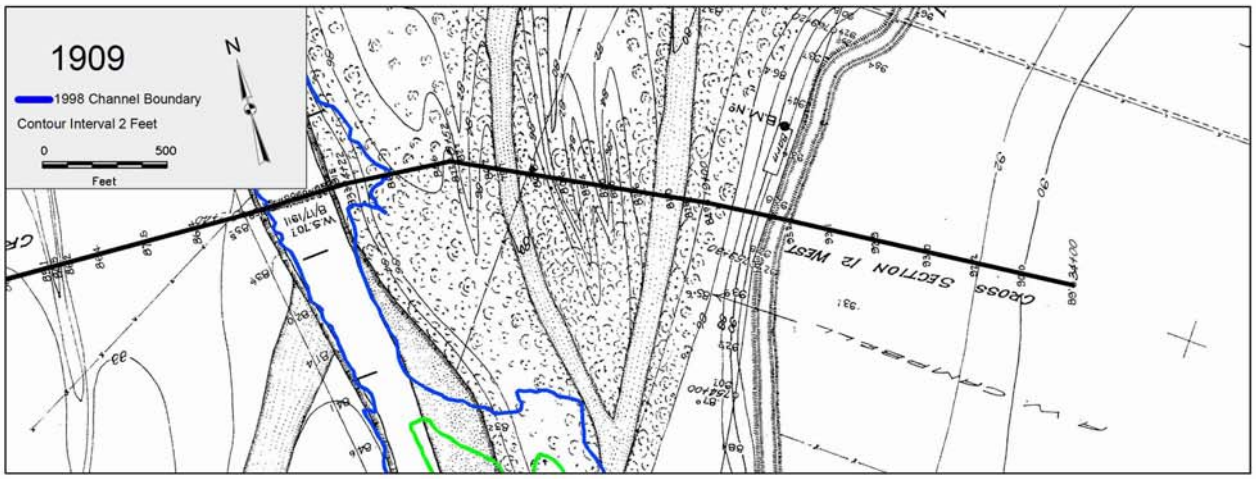

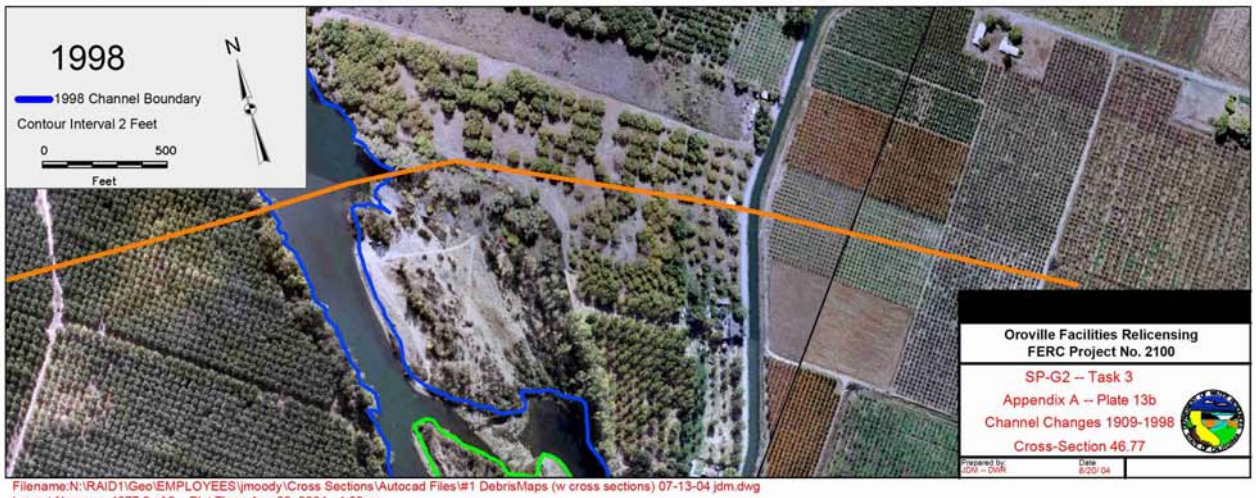

Oroville Facilities Relicensing
FERC Project No. 2100

SP-G2 -- Task 3
Appendix A -- Plate 13b
Channel Changes 1909-1998
Cross-Section 46.77

Prepared By: JDM -- DWR
Date: 8/20/04

Filename:N:\RAID1\Geo\EMPLOYEES\jmoody\Cross Sections\Autocad Files\#1 DebrisMaps (w cross sections) 07-13-04 jdm.dwg
Layout Name:cs-4677 2 of 2 Plot Time: Aug 20, 2004 - 1:08pm