Cross-Section Changes At River Mile 48.97 From 1909-1998 (Plate 2 of 2)

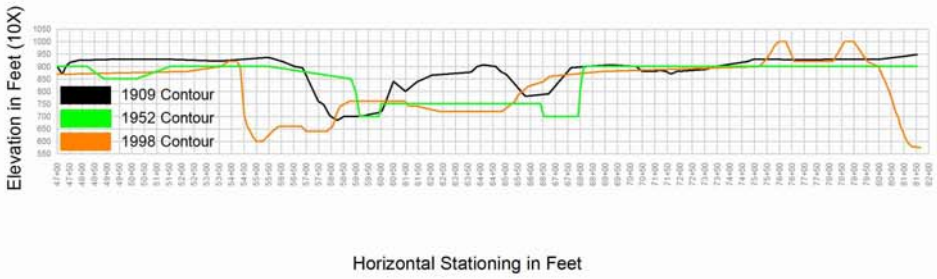

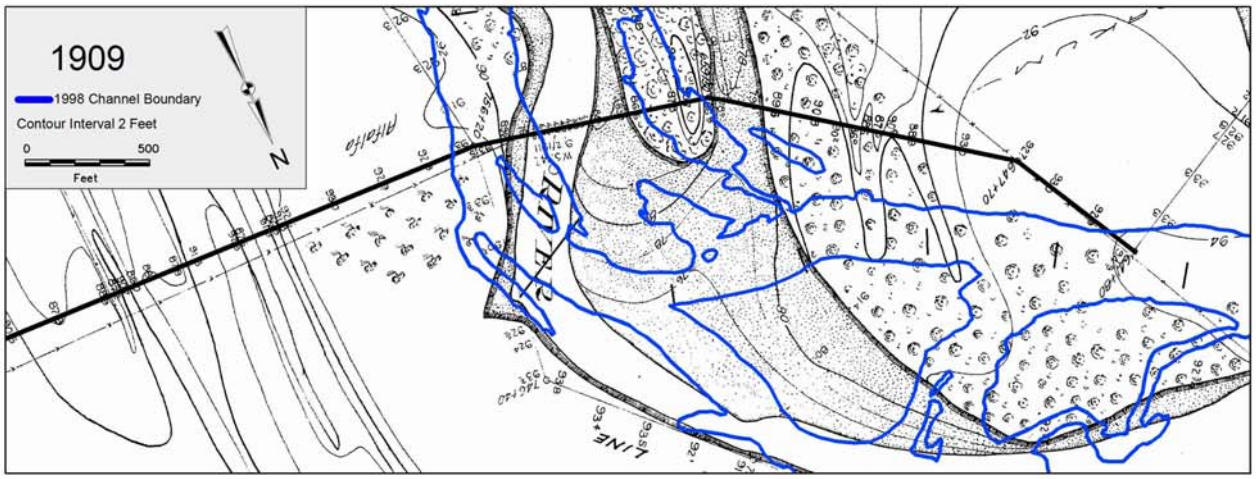

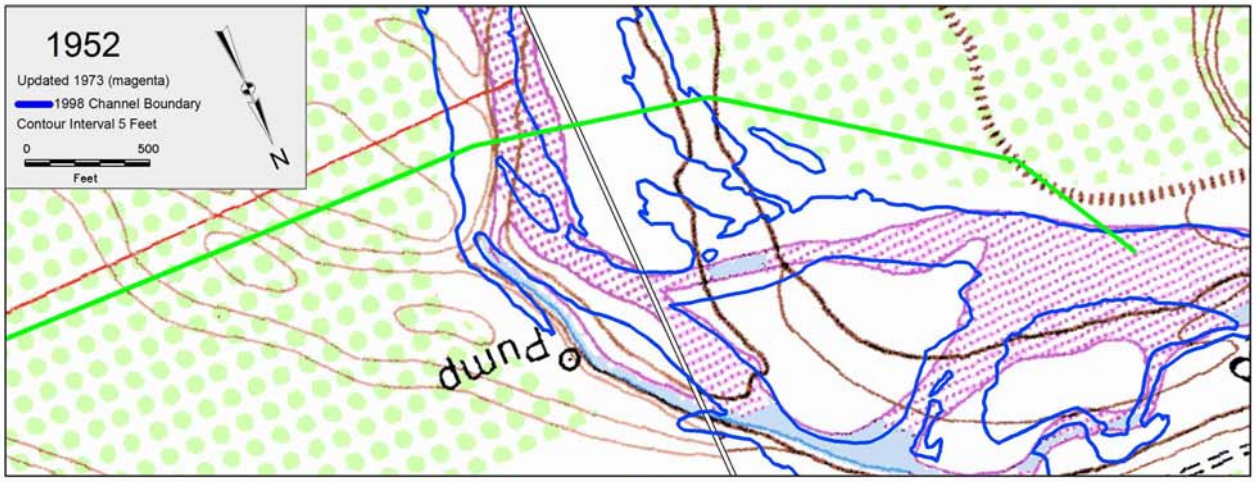

STATE OF CALIFORNIA
DEPARTMENT OF WATER RESOURCES

Oroville Facilities Relicensing
FERC Project No. 2100

SP-G2 -- Task 3
Appendix A -- Plate 15b
Channel Changes 1909-1998
Cross-Section 48.97

Prepared By: JDM -- DWR
Date: 8/20/04

Filename:N:\RAID1\Geo\EMPLOYEES\jmoody\Cross Sections\Autocad Files\#1 DebrisMaps (w cross sections) 07-13-04 jdm.dwg
Layout Name:cs 4897 2of 2 Plot Time: Aug 20, 2004 - 1:01pm