# APPENDICES

Appendix 1. Thermal Regime of Tributaries to Lake Oroville.

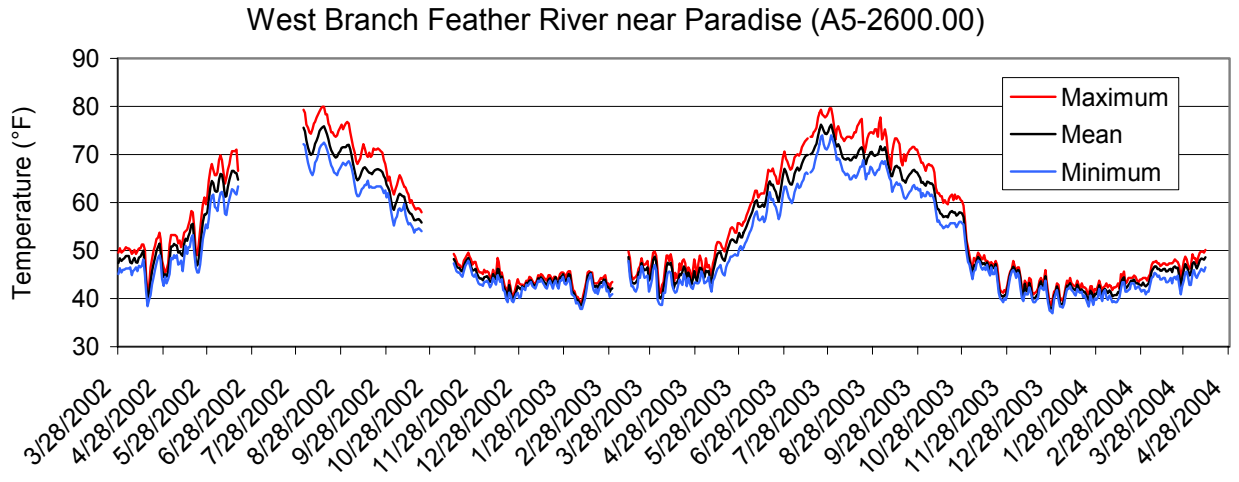


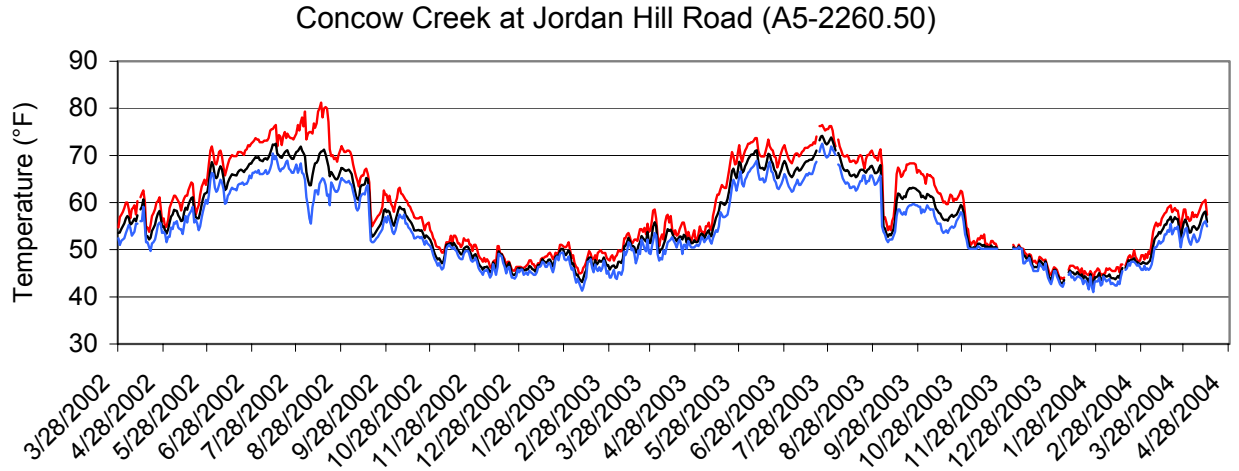


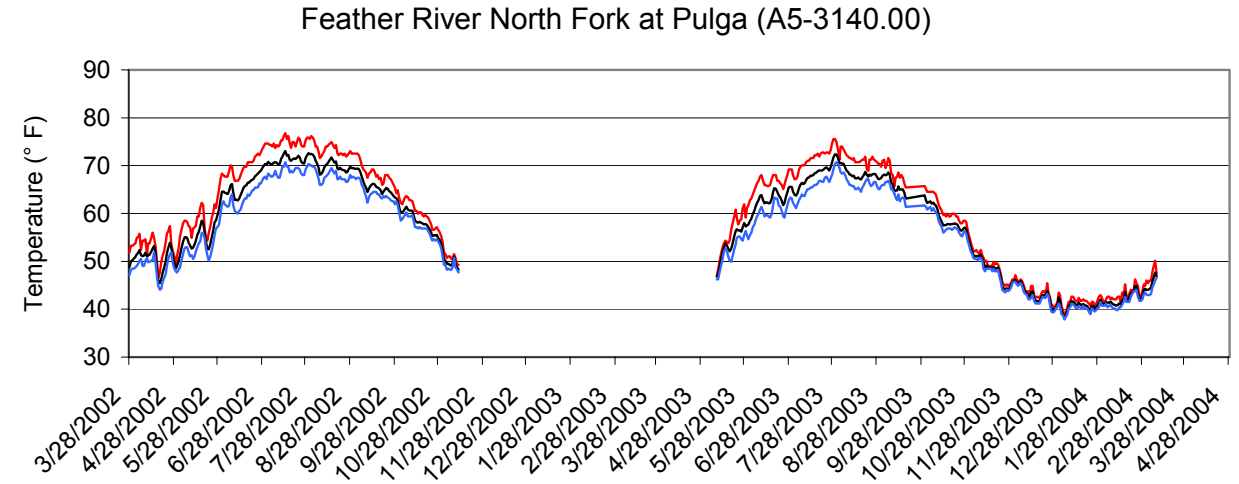

Appendix 1. Continued.

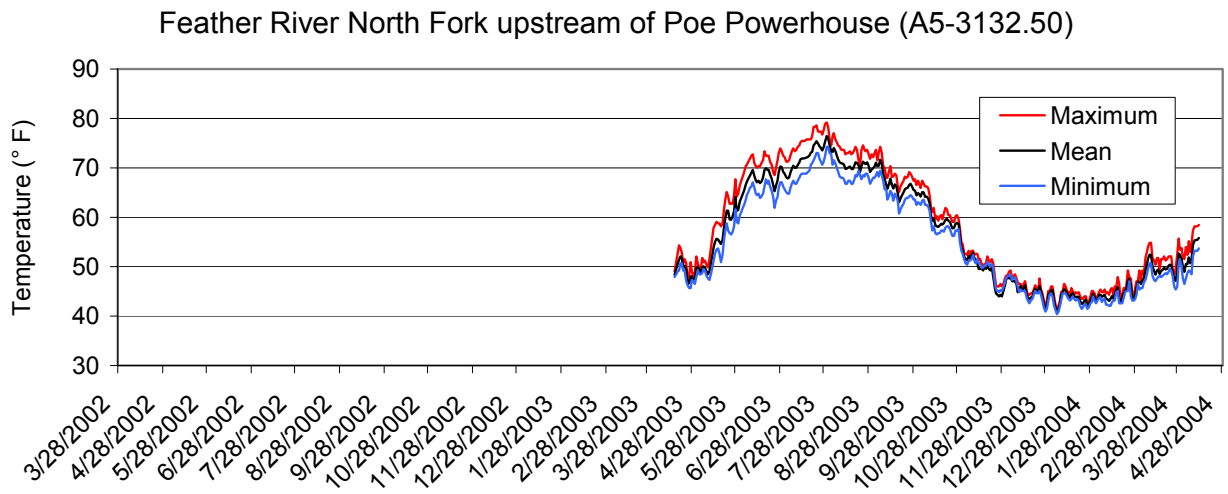


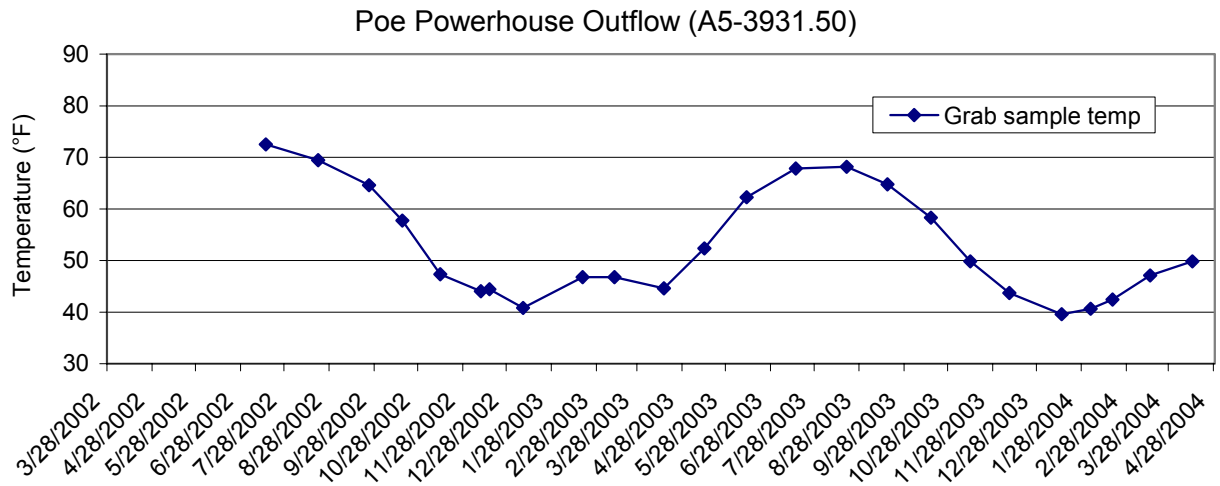


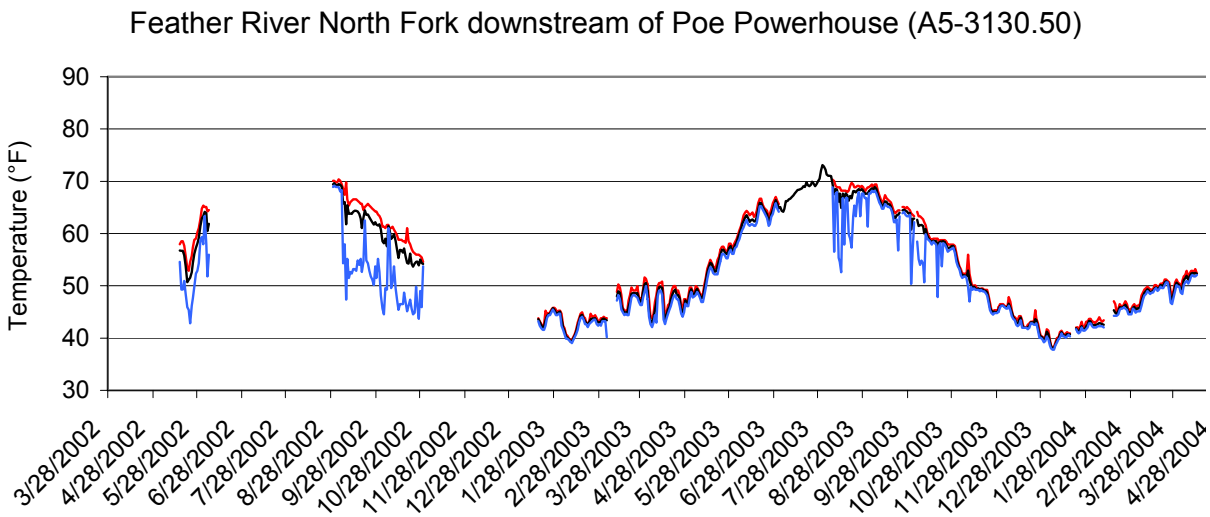

Appendix 1. Continued.

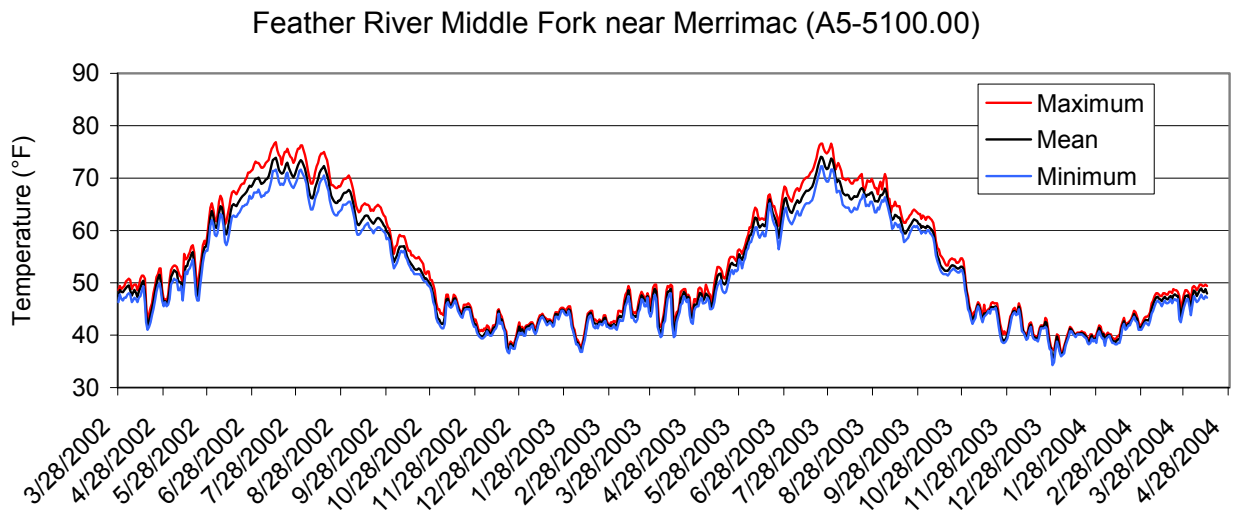


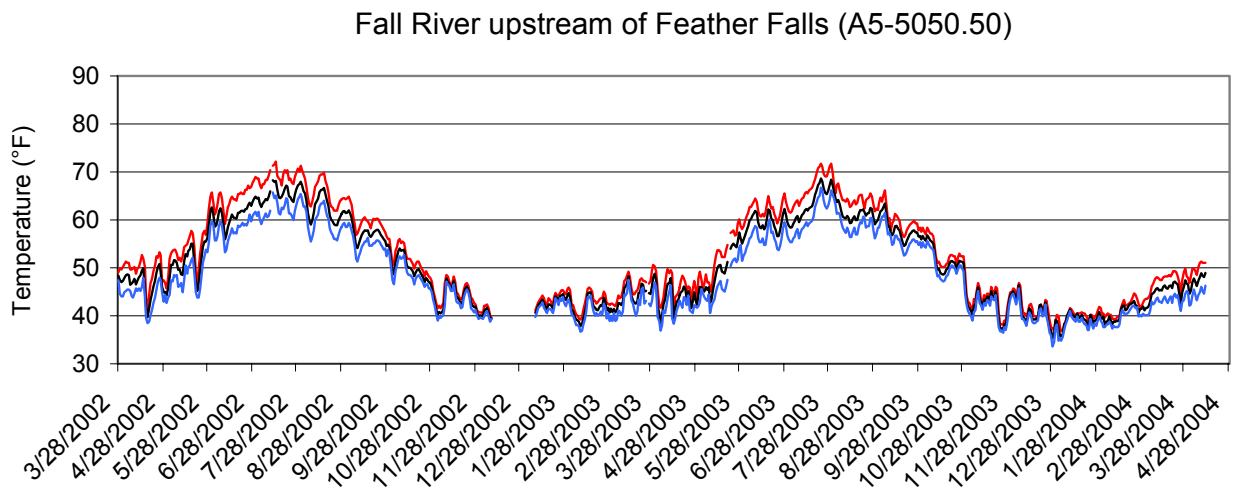


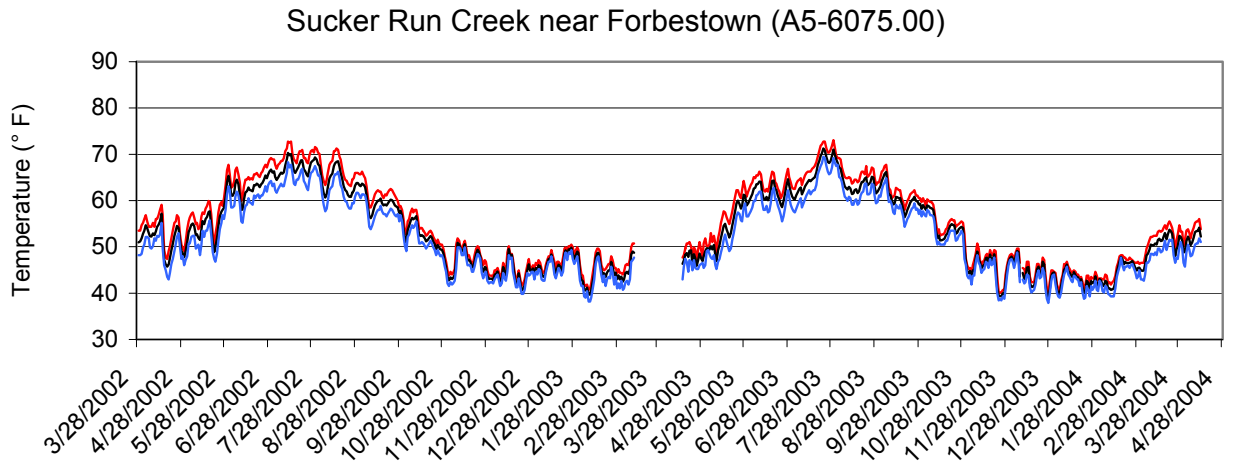

Appendix 1. Continued.

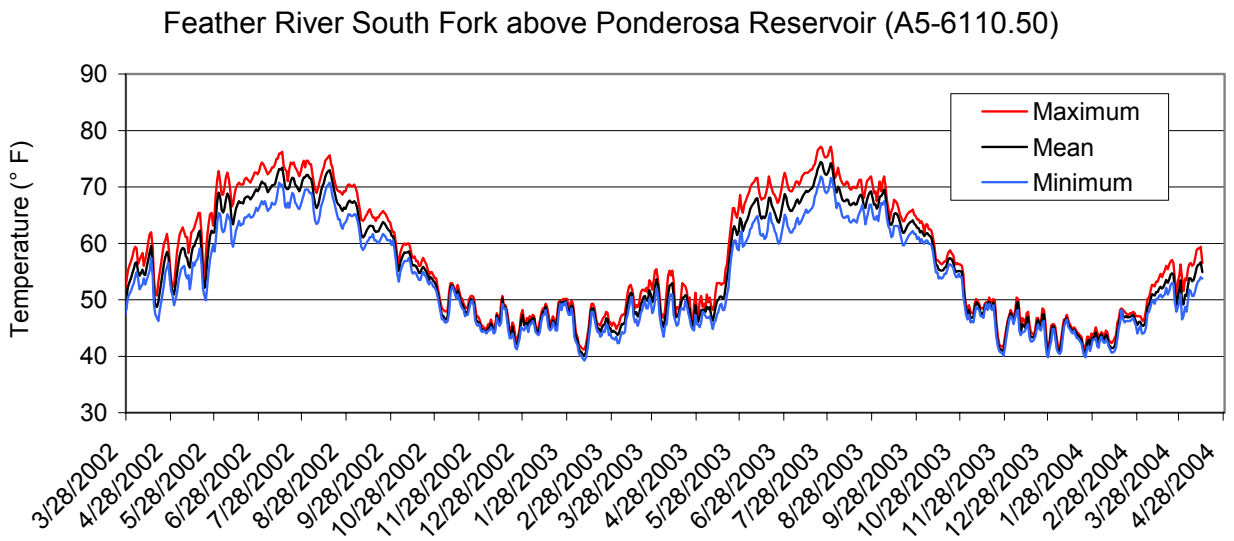


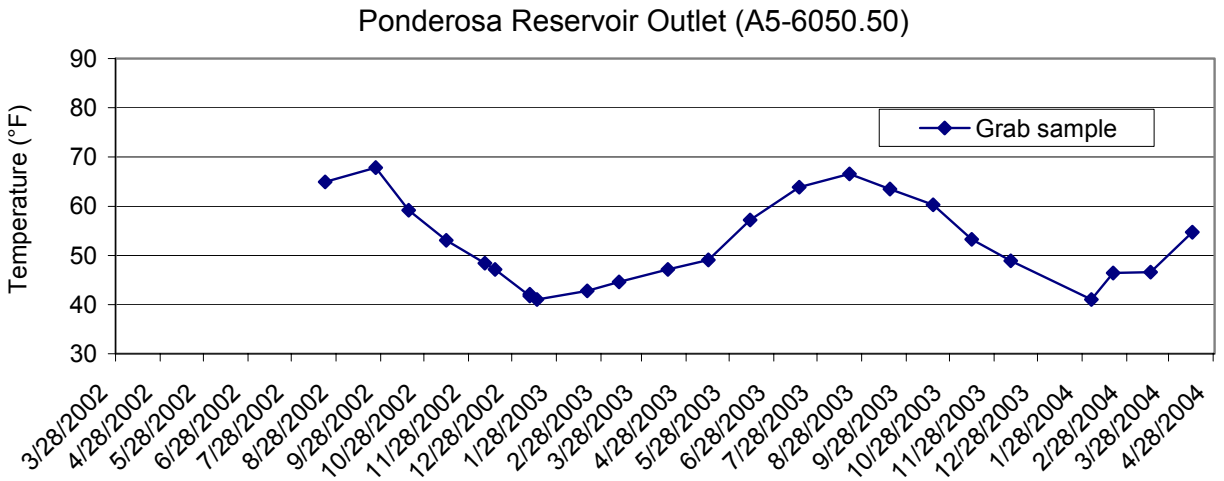

Appendix 2a. Isothermal variation and depth in the North Fork Arm of Lake Oroville.

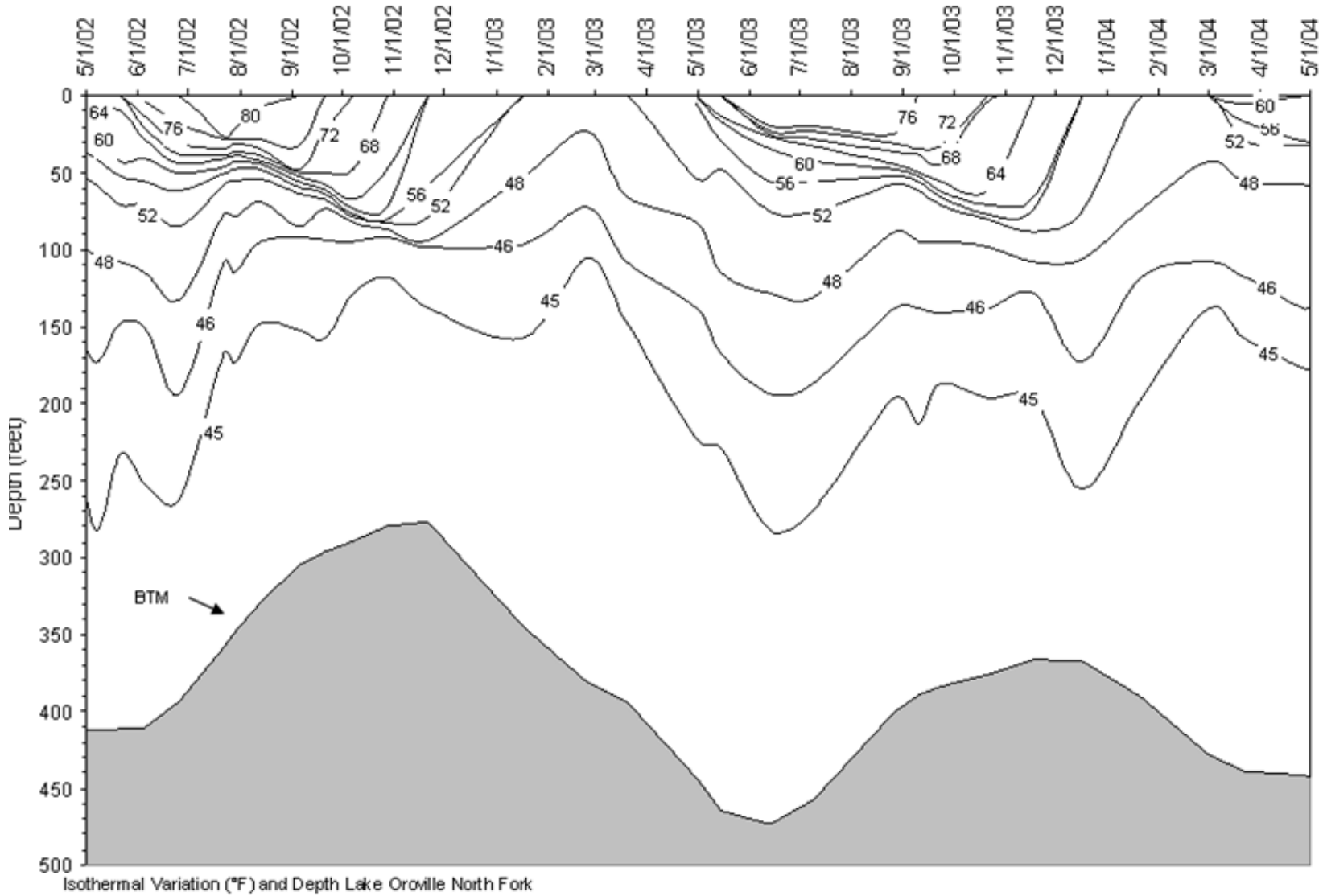

Appendix 2b. Isothermal variation and depth in the Middle Fork Arm of Lake Oroville.

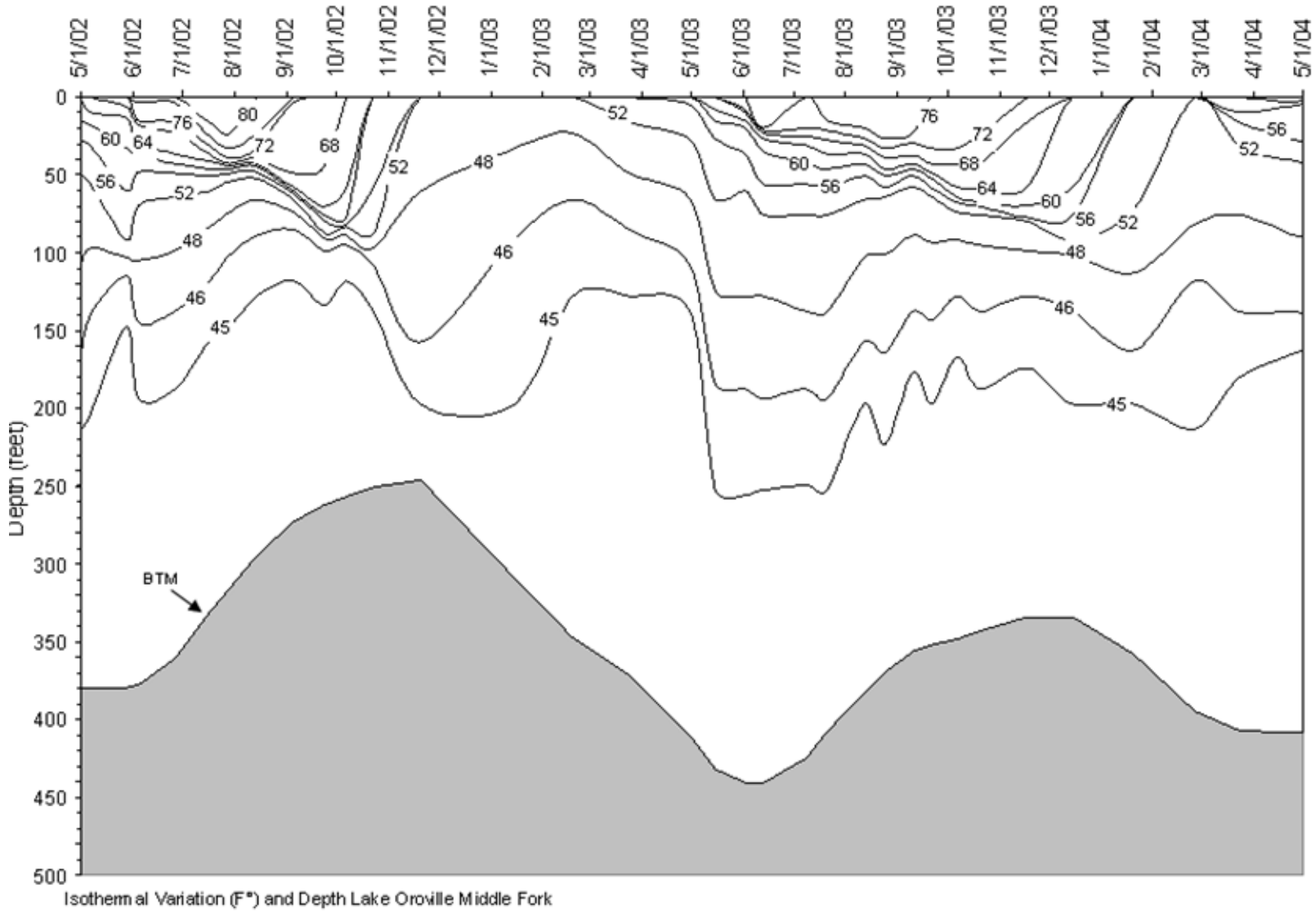

Appendix 2c. Isothermal variation and depth in the South Fork Arm of Lake Oroville.

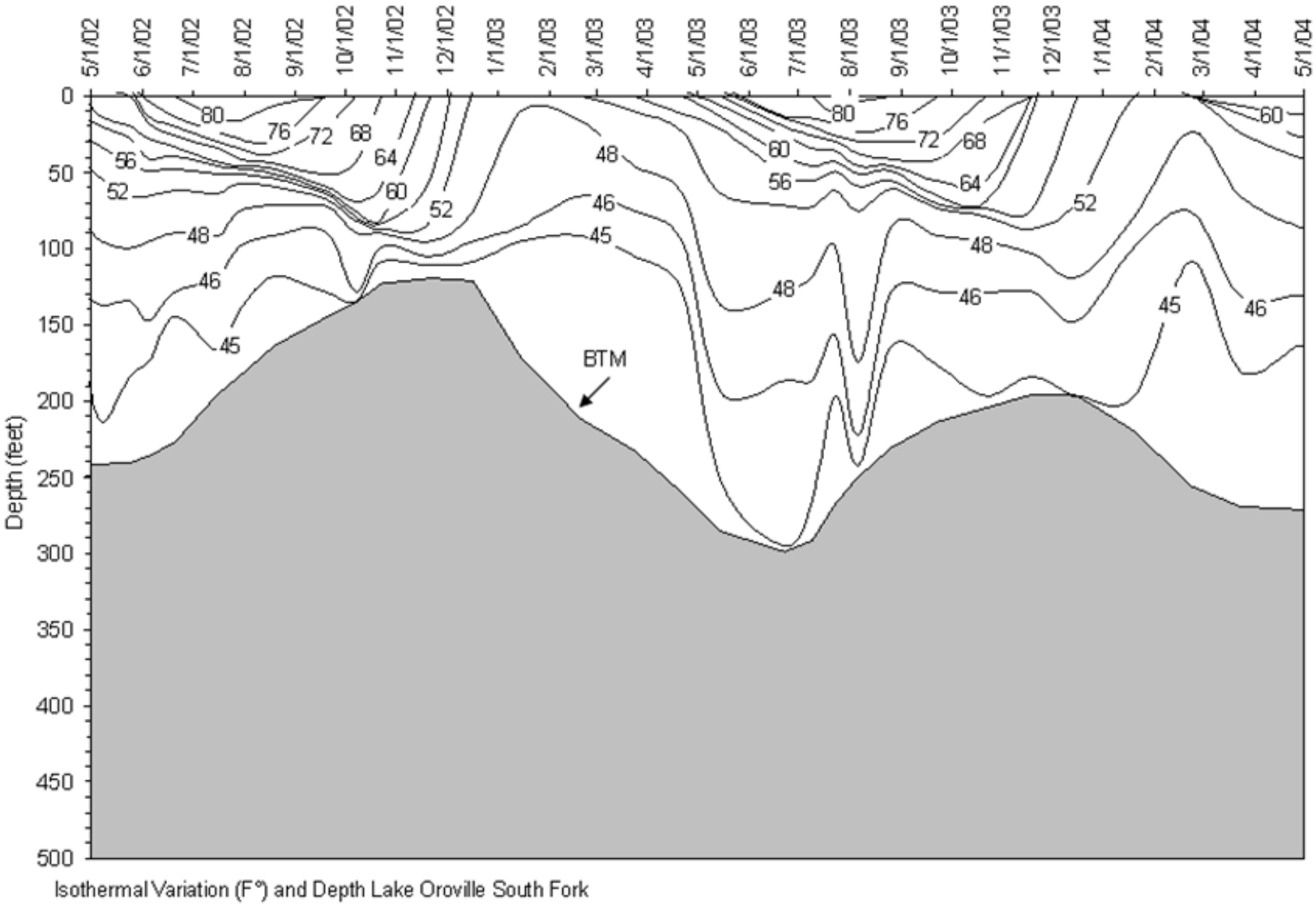

Appendix 2d. Isothermal variation and depth in the Main Body of Lake Oroville.

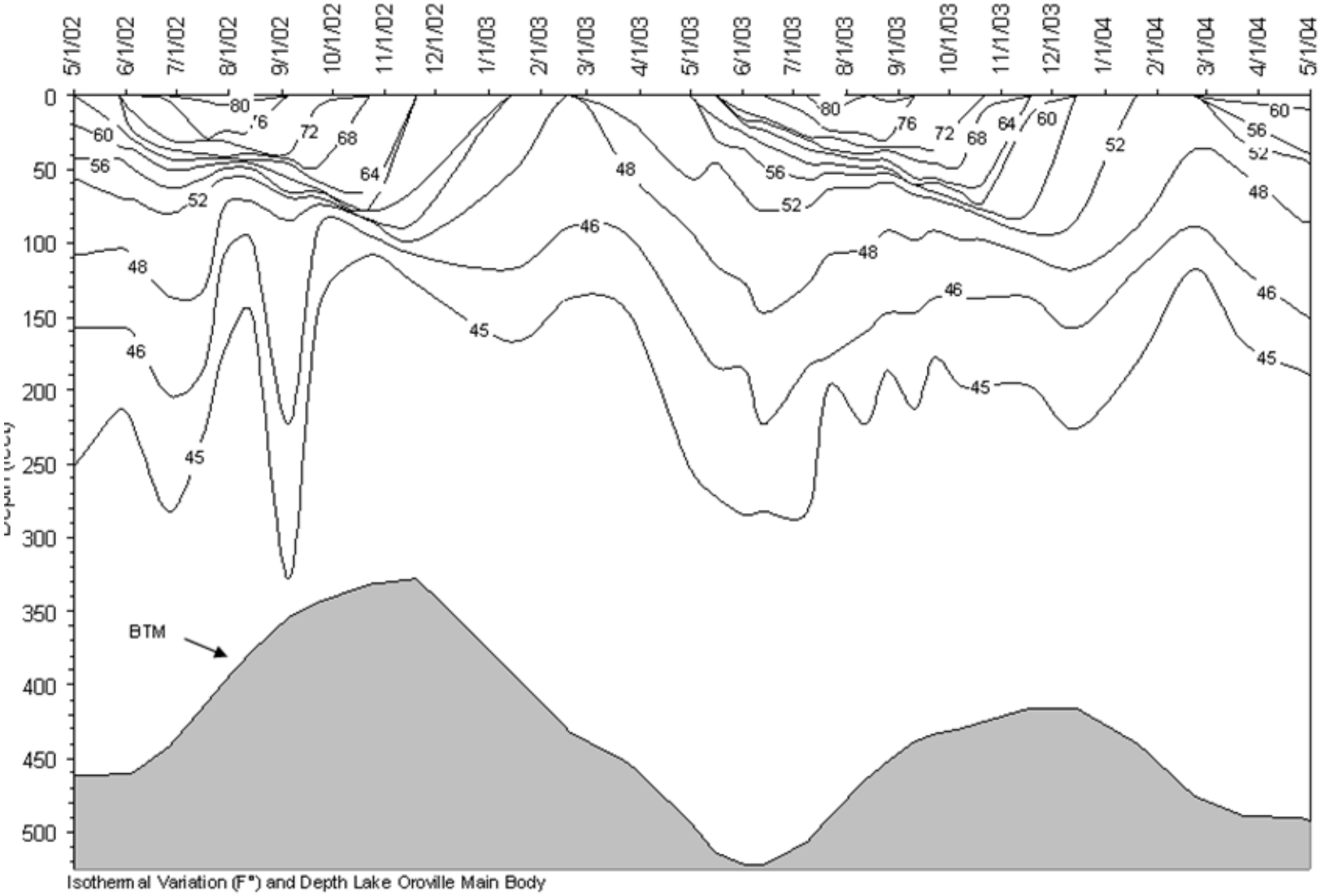

Appendix 2e. Isothermal variation and depth near the dam of Lake Oroville.

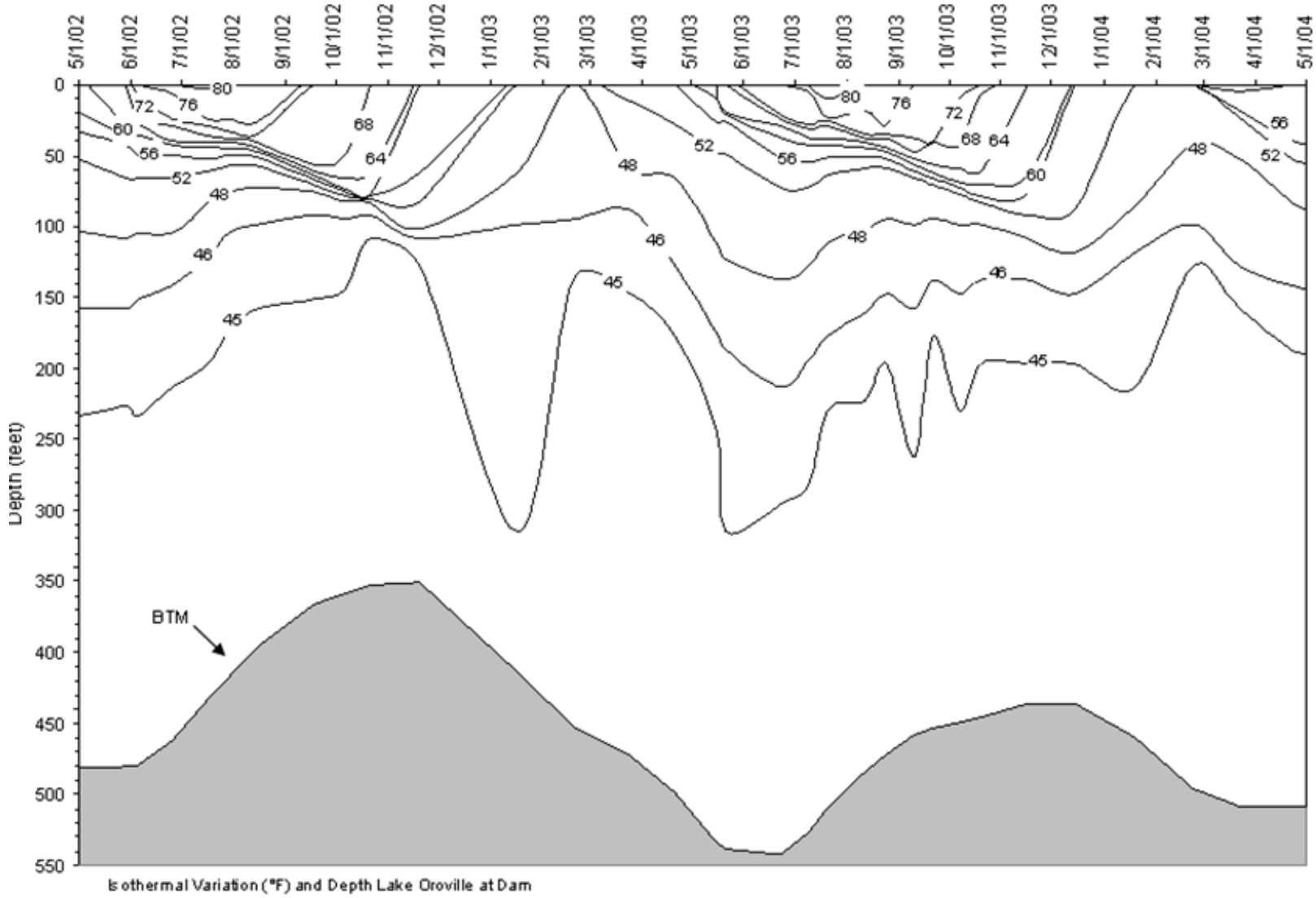

Appendix 3a. Water temperatures along transects in the North Thermalito Forebay.

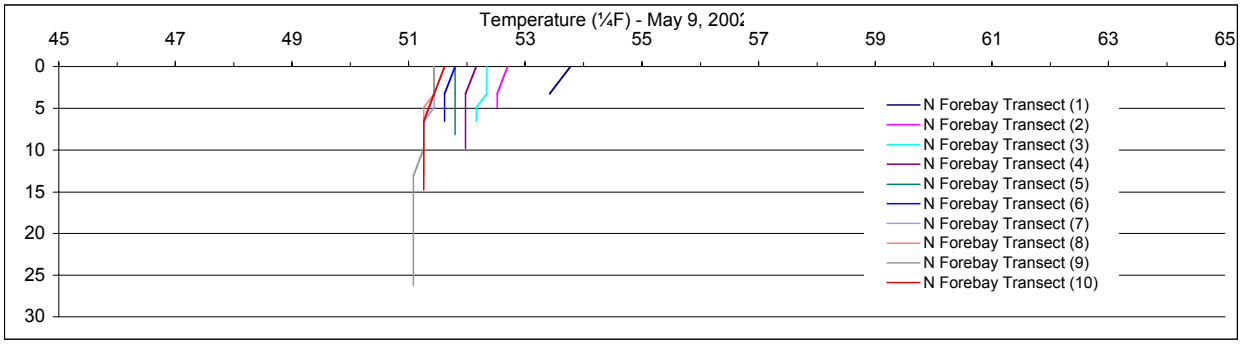


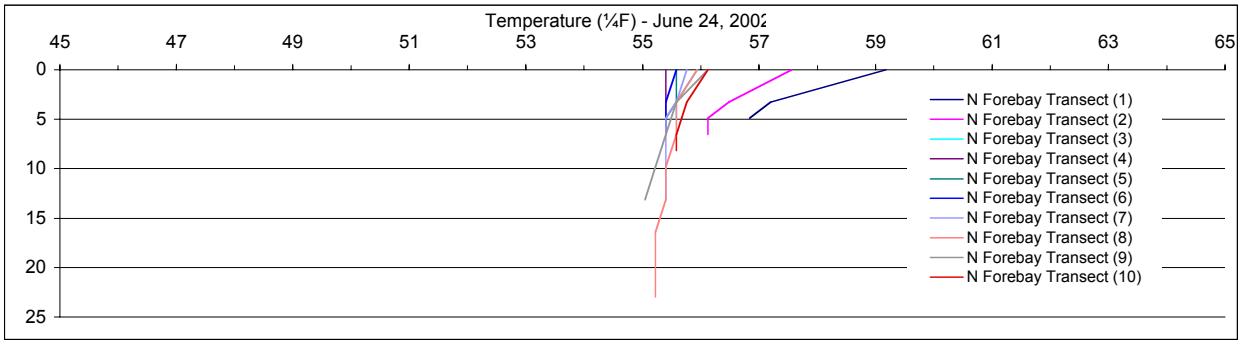


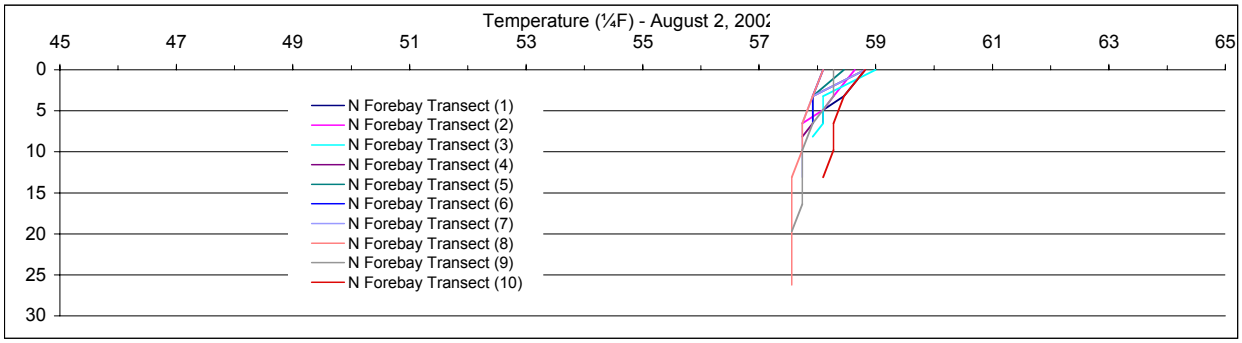


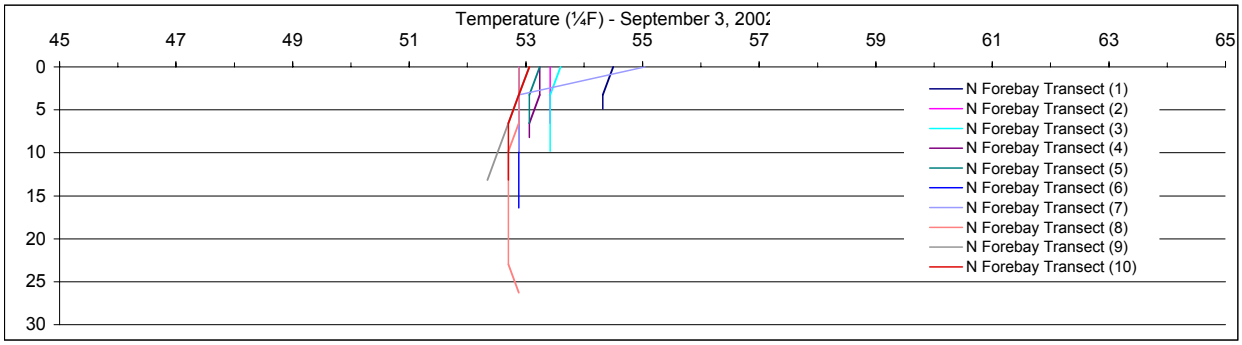

## Appendix 3a. Continued.

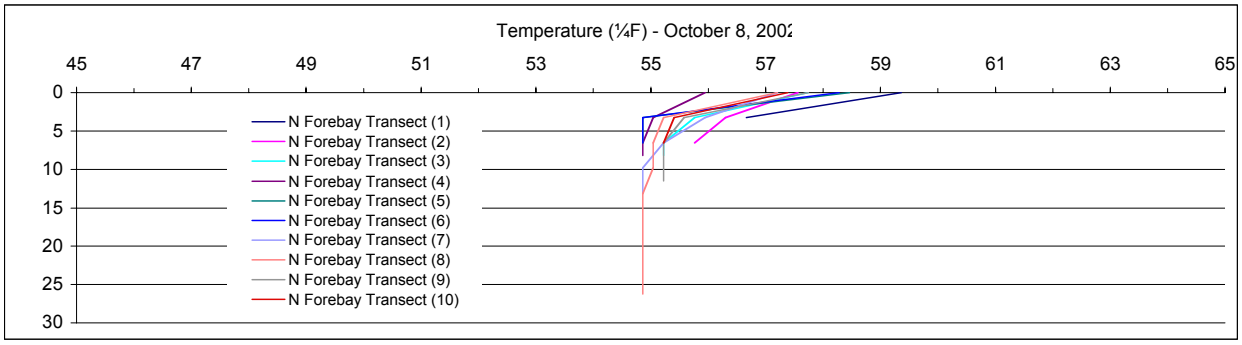


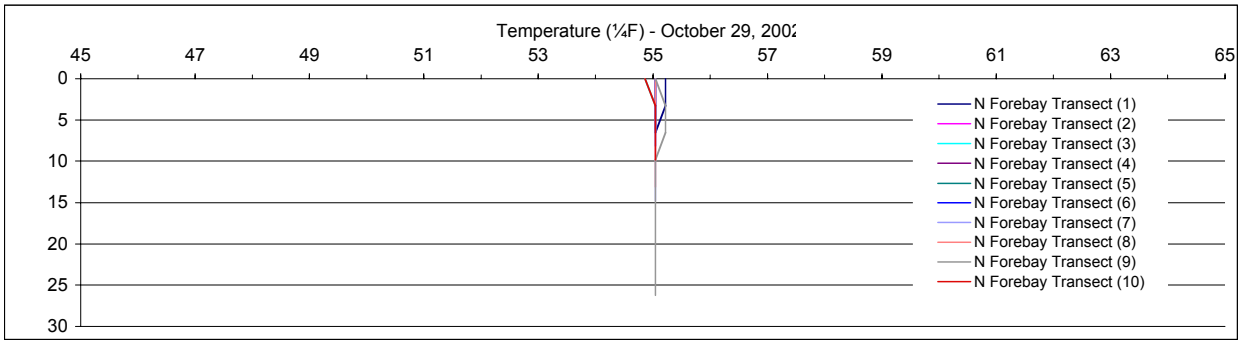


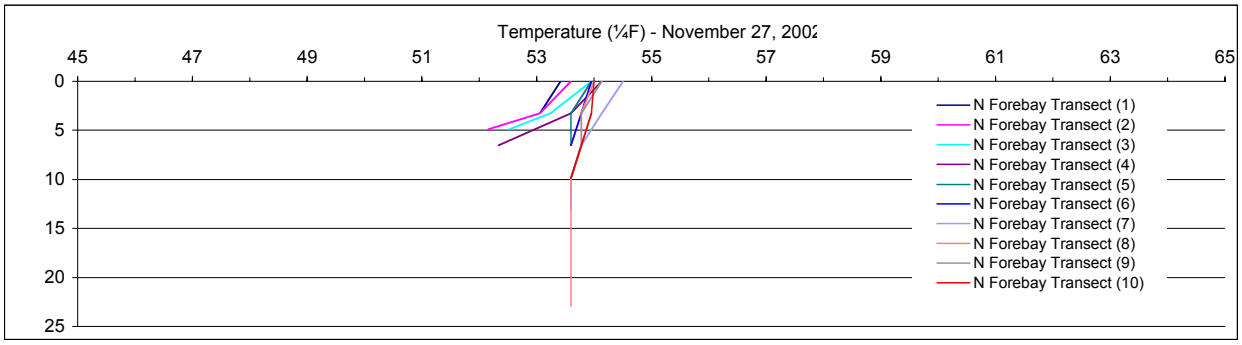




## Appendix 3a. Continued.




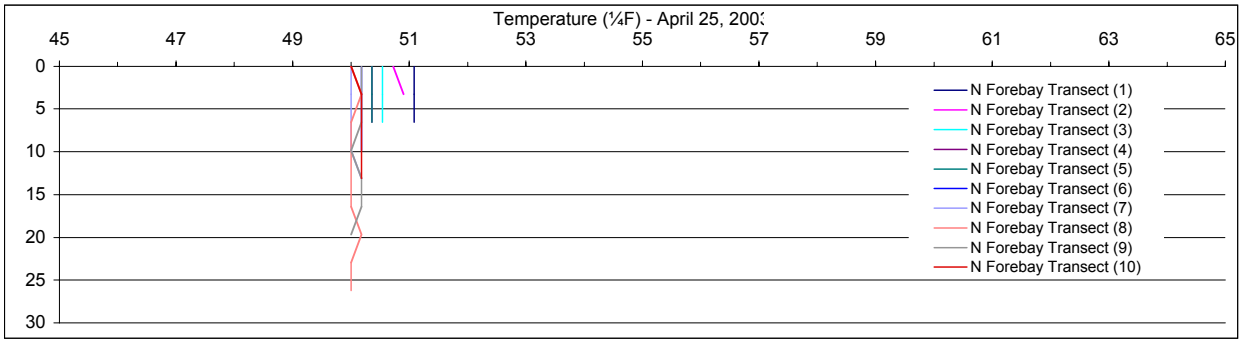


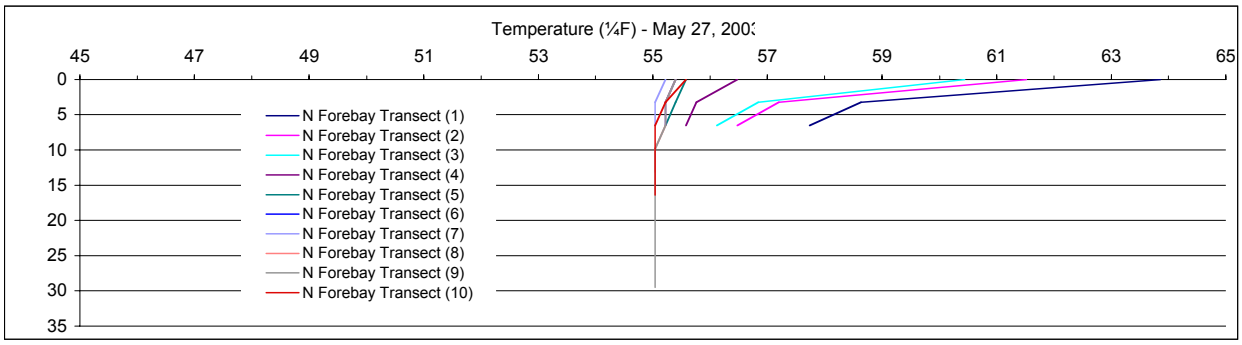


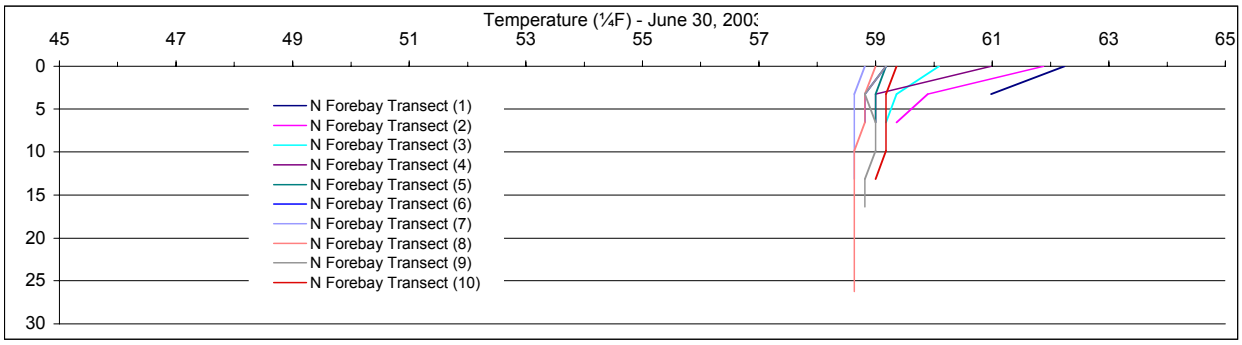

Appendix 3a. Continued.

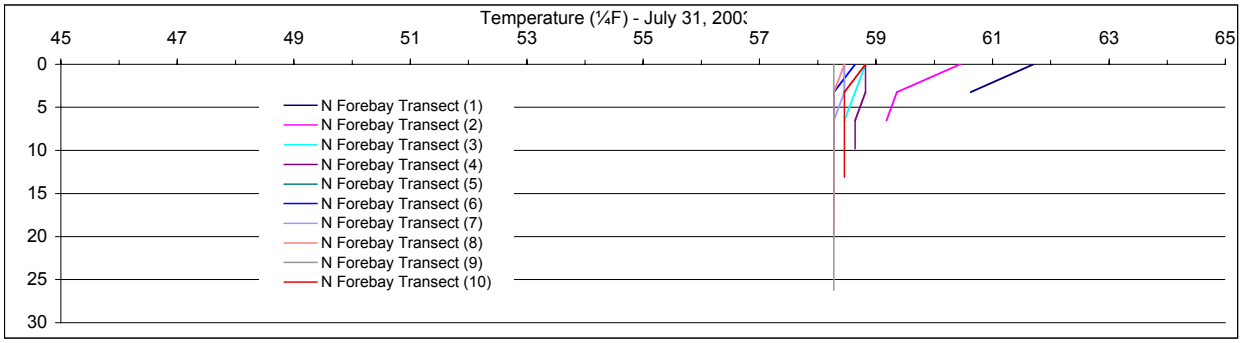


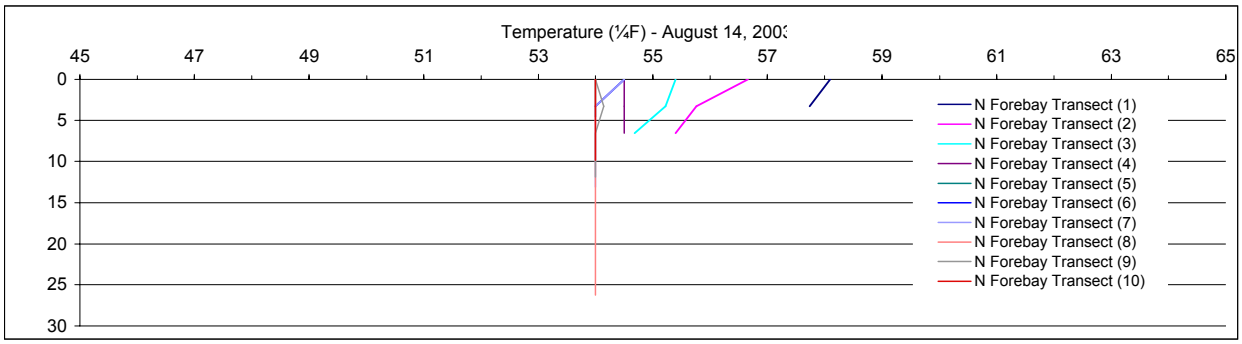


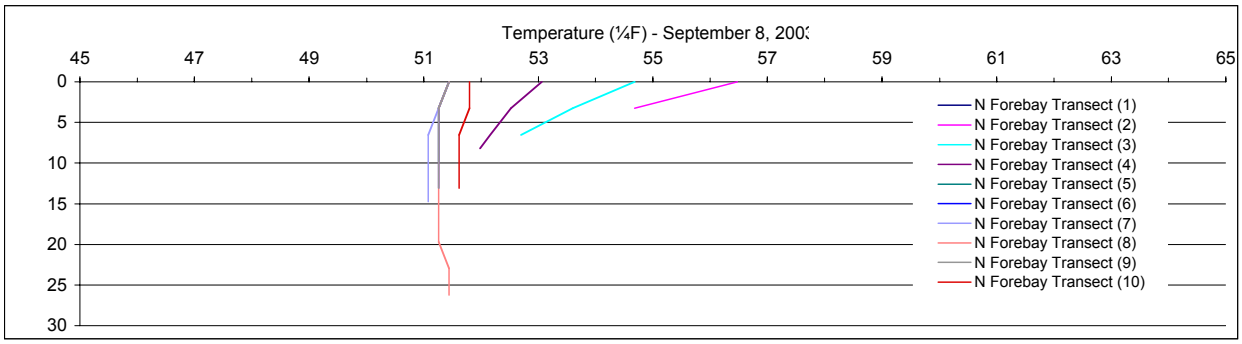


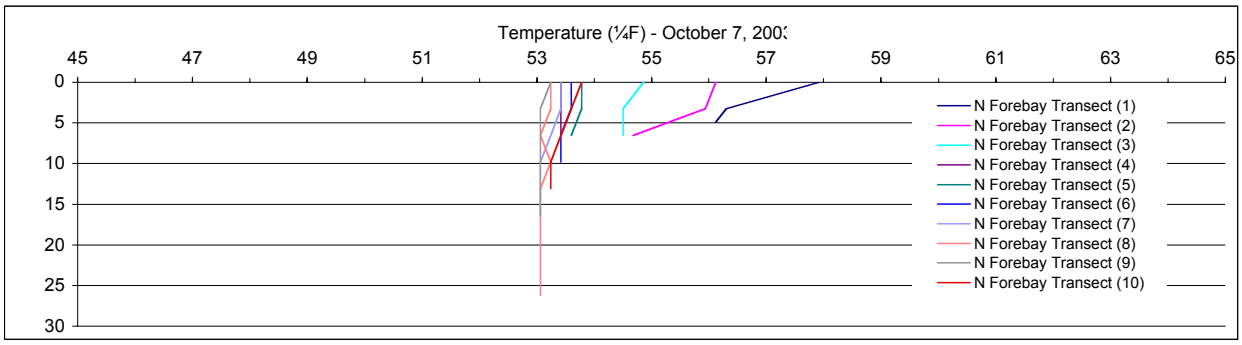

## Appendix 3a. Continued.

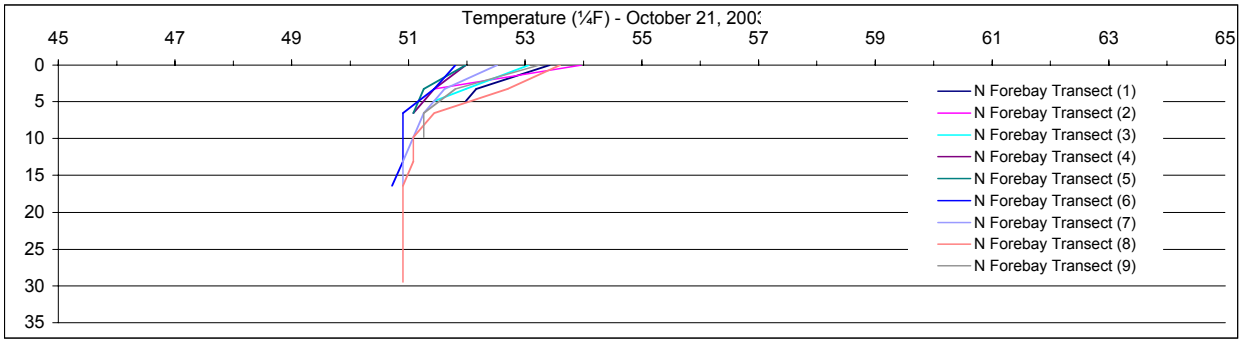





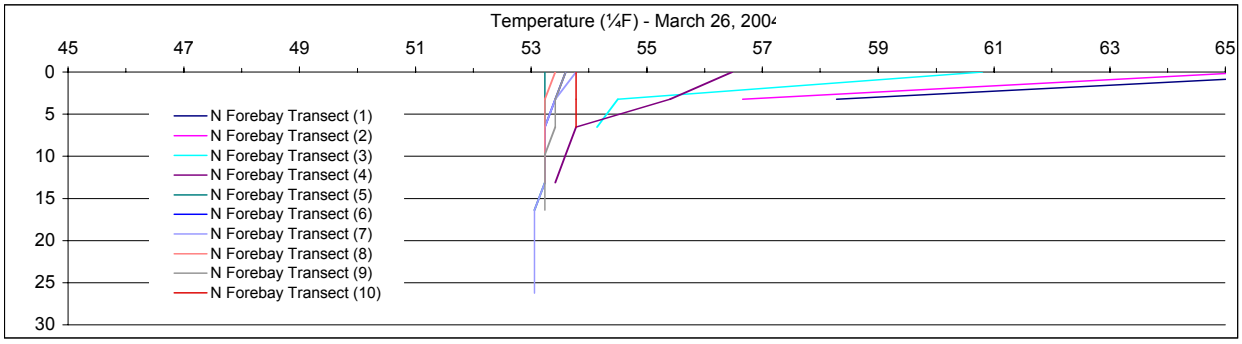

Appendix 3b. Water temperatures along transects in the South Thermalito Forebay.

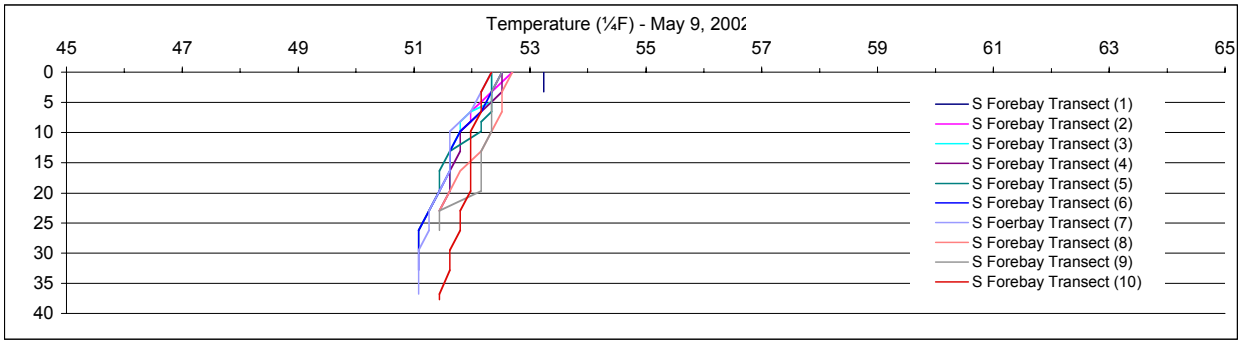


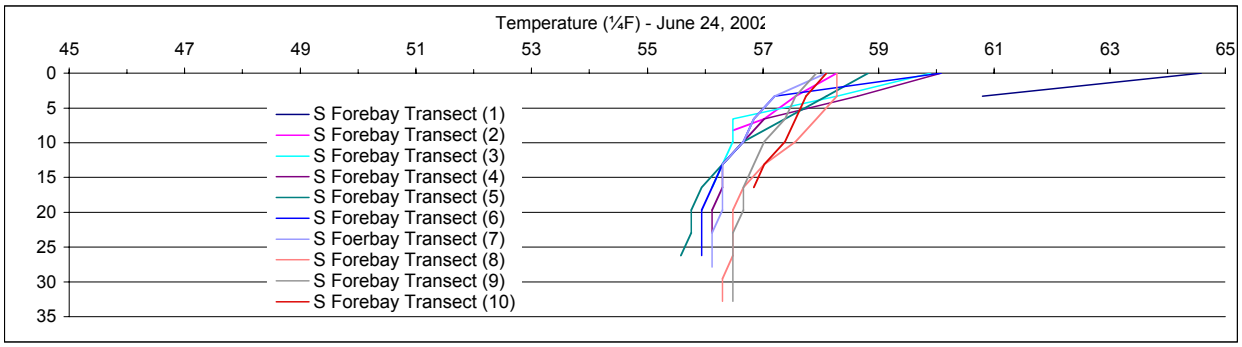


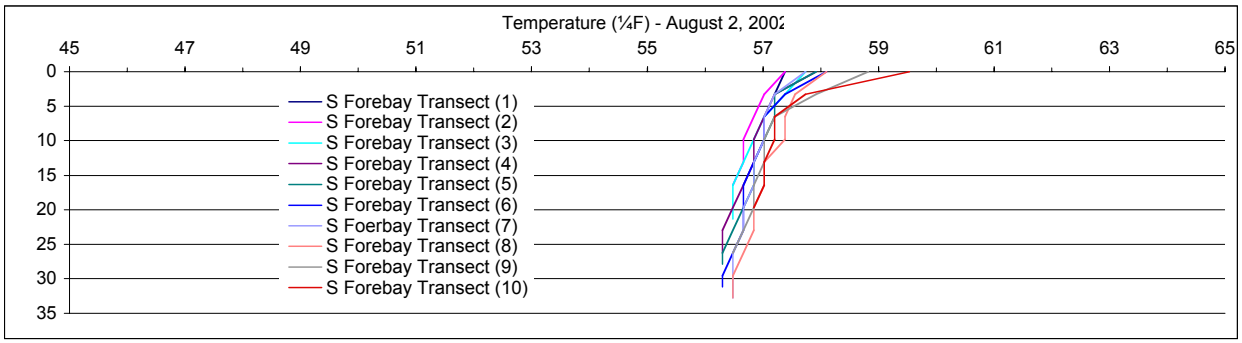


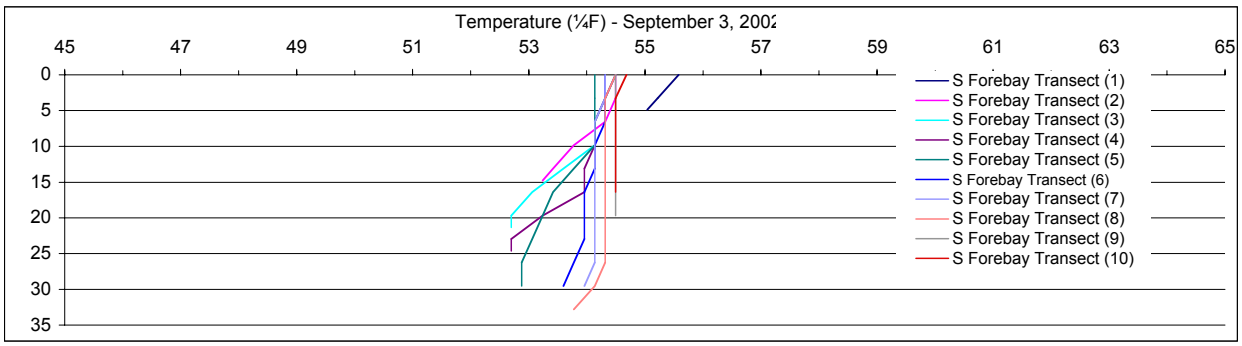

Appendix 3b. Continued.

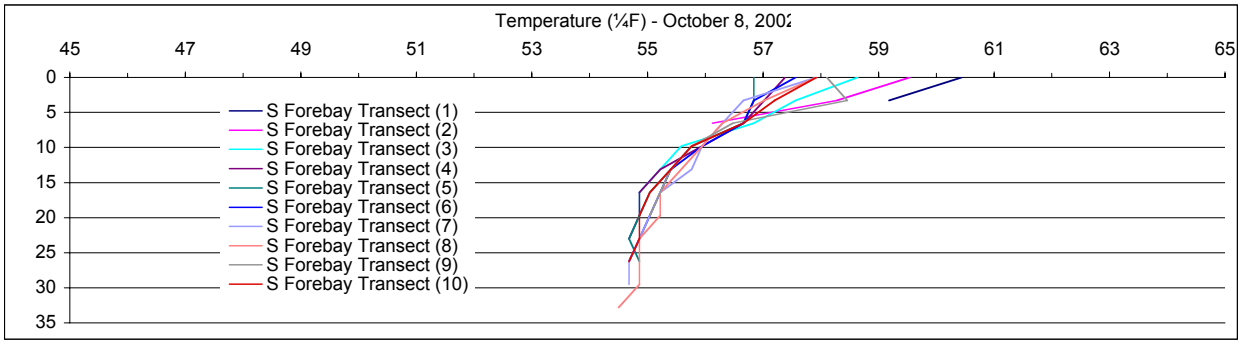


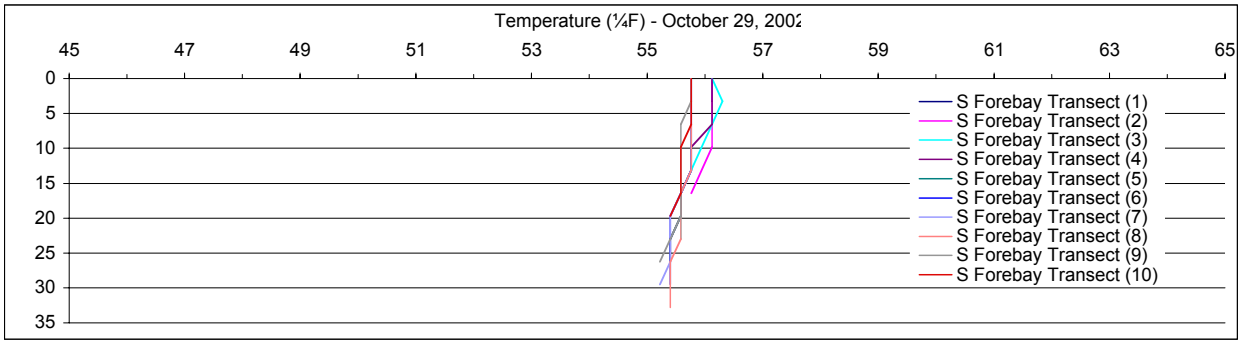


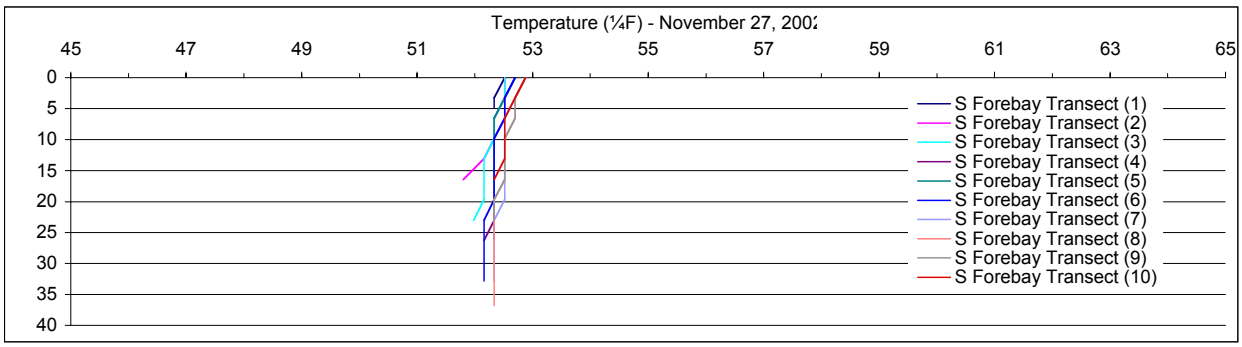


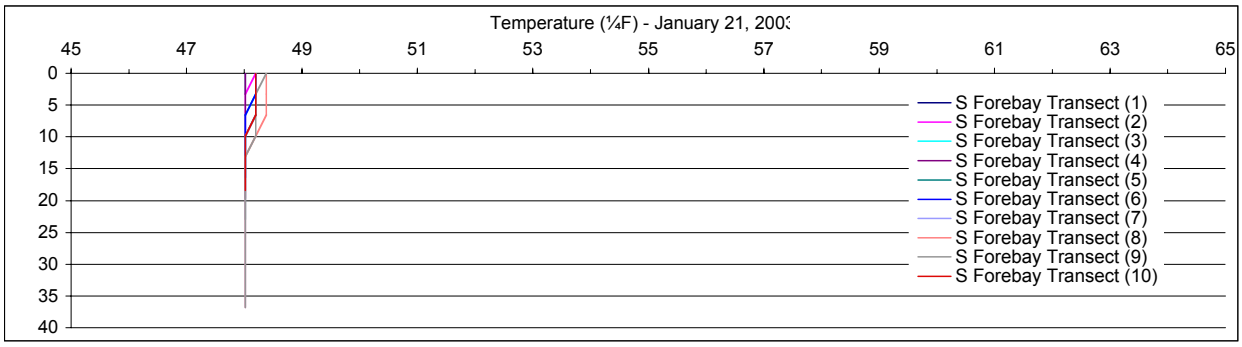

Appendix 3b. Continued.

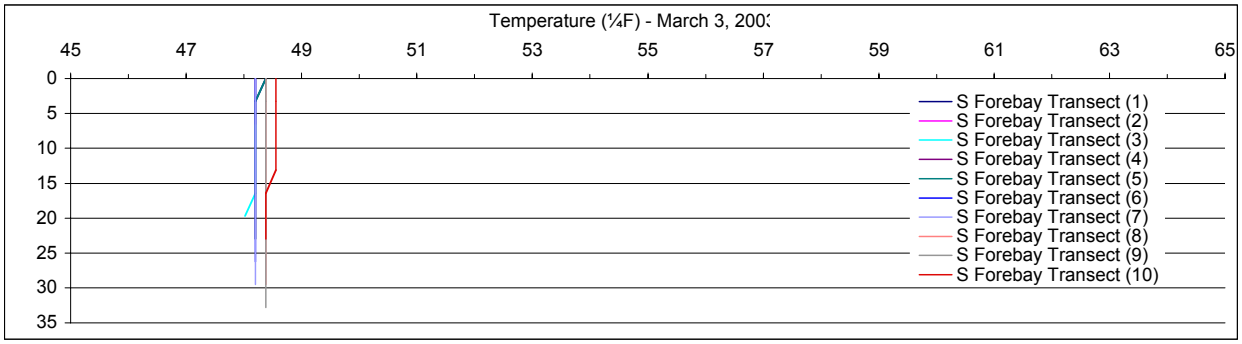


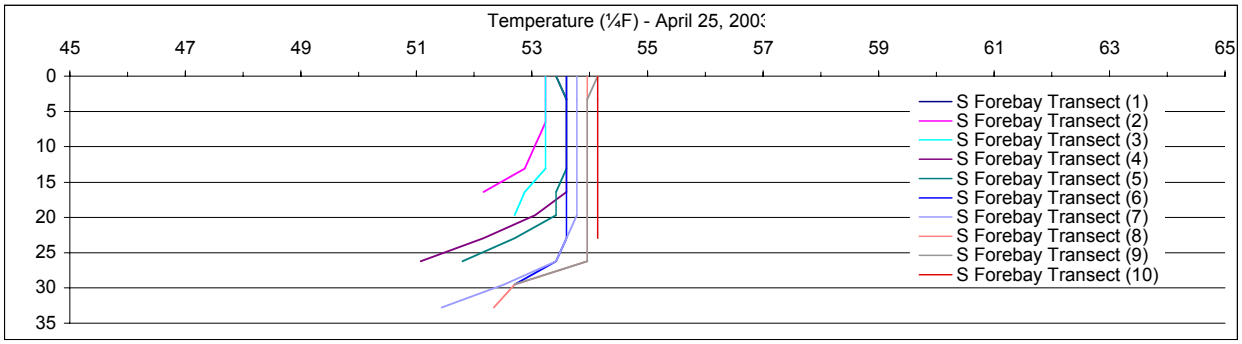


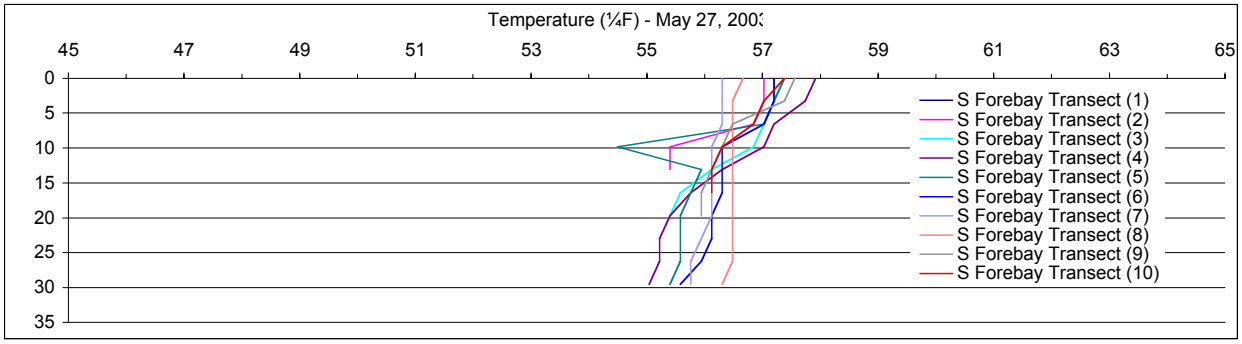


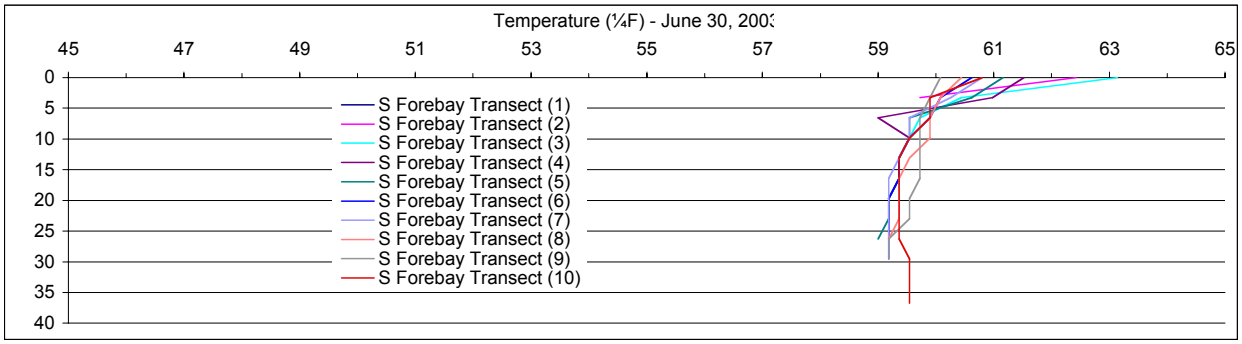

Appendix 3b. Continued.

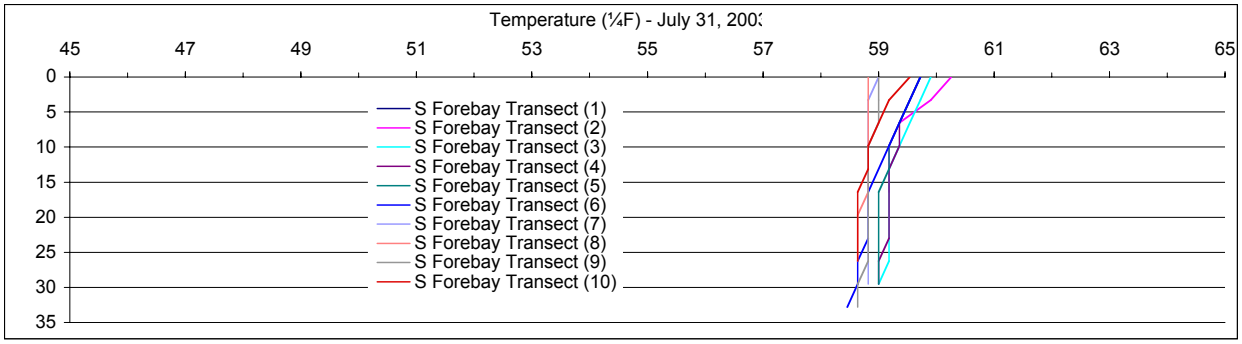


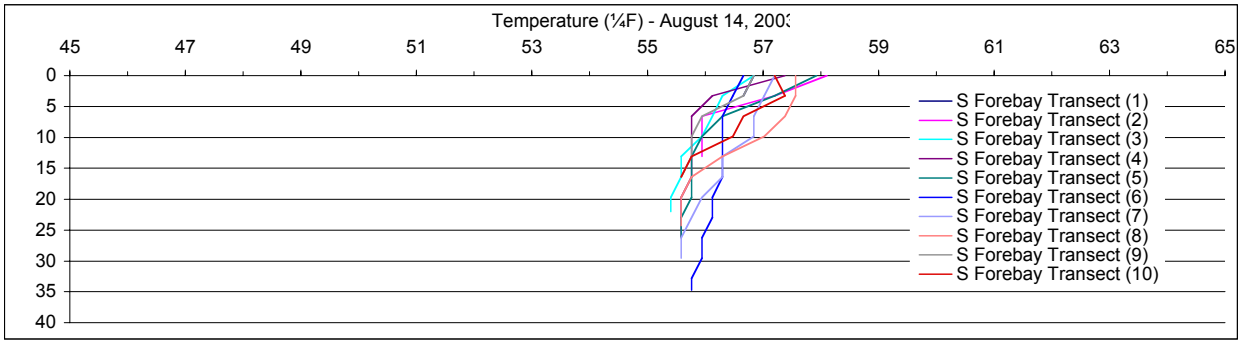


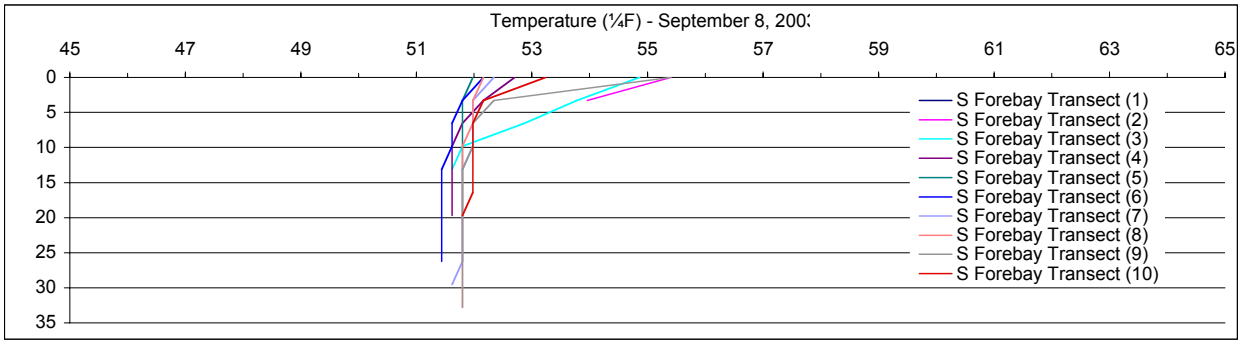


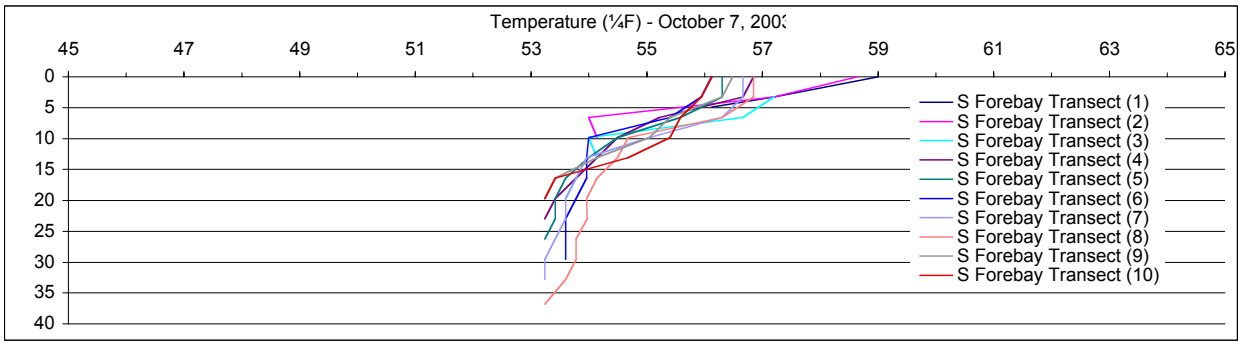

Appendix 3b. Continued.

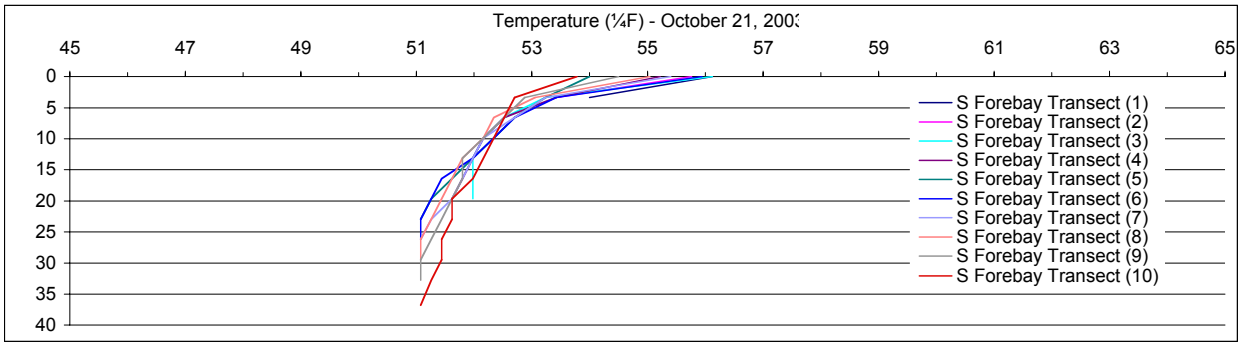


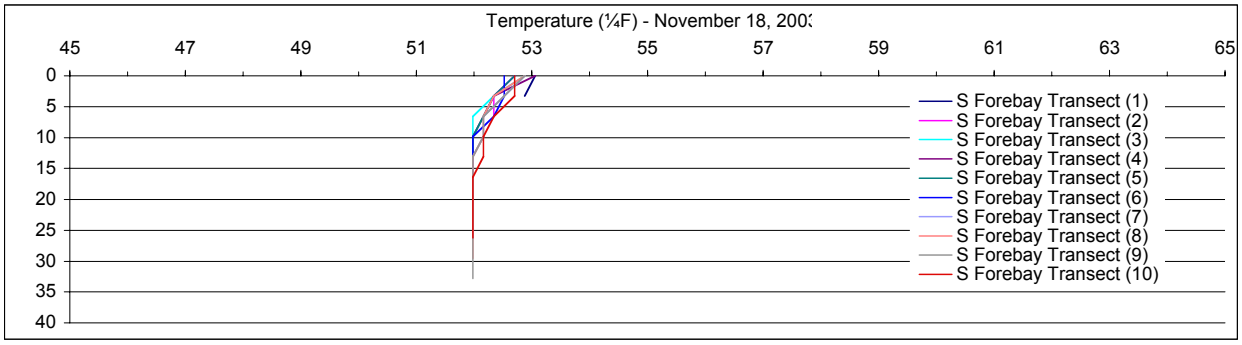


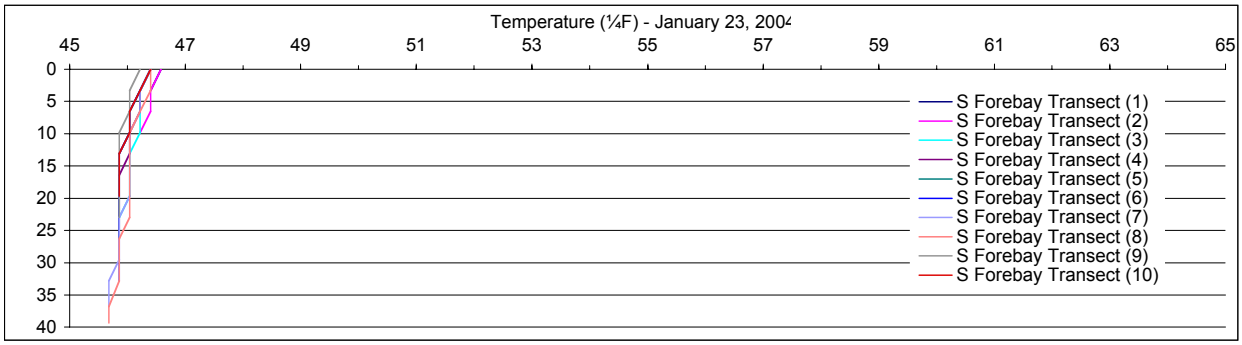




# Appendix 4a. Water temperatures along Transect A in the North Thermalito Afterbay.

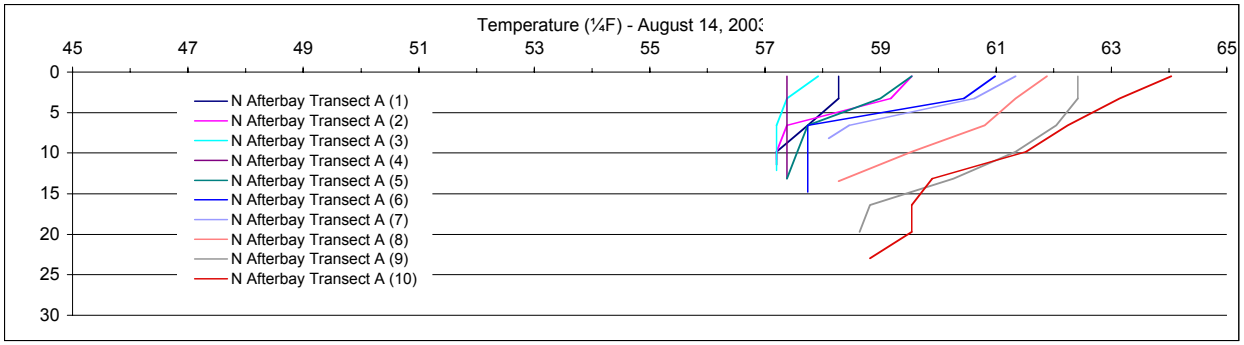


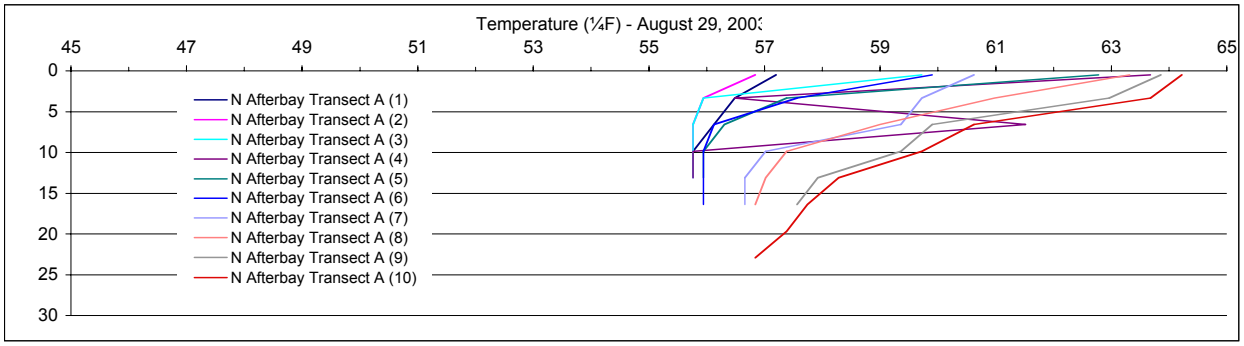


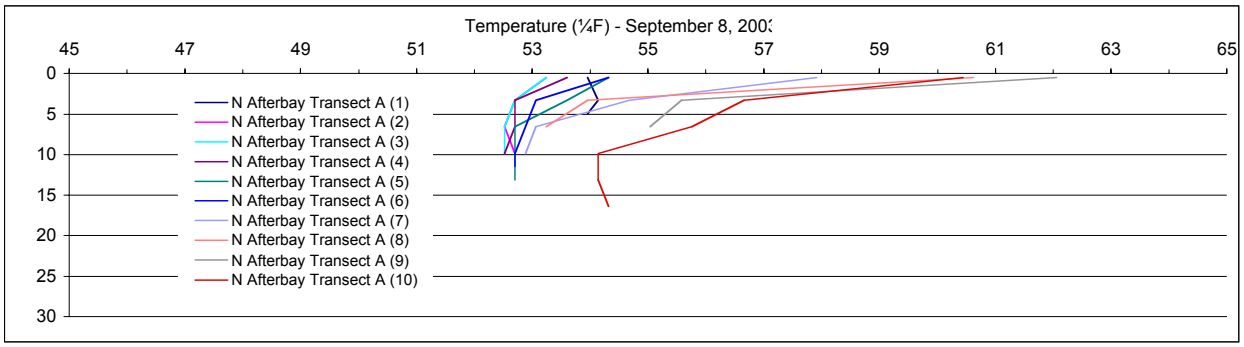


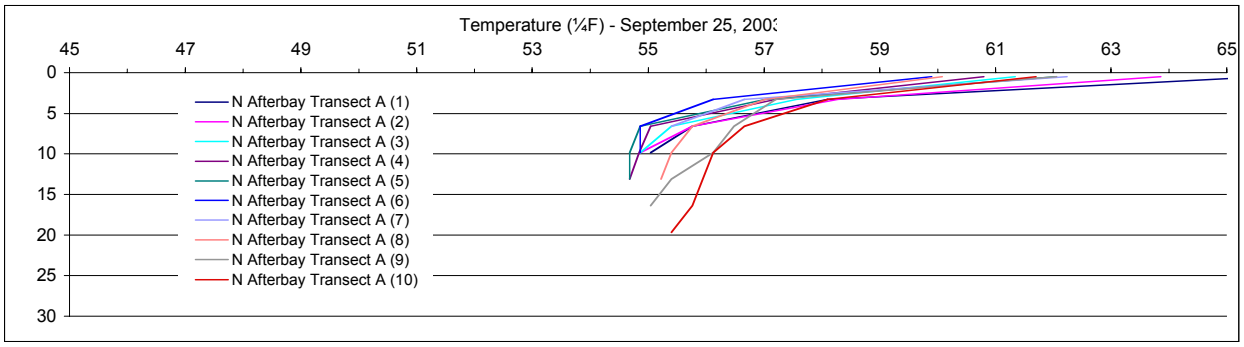

Appendix 4a. Continued.

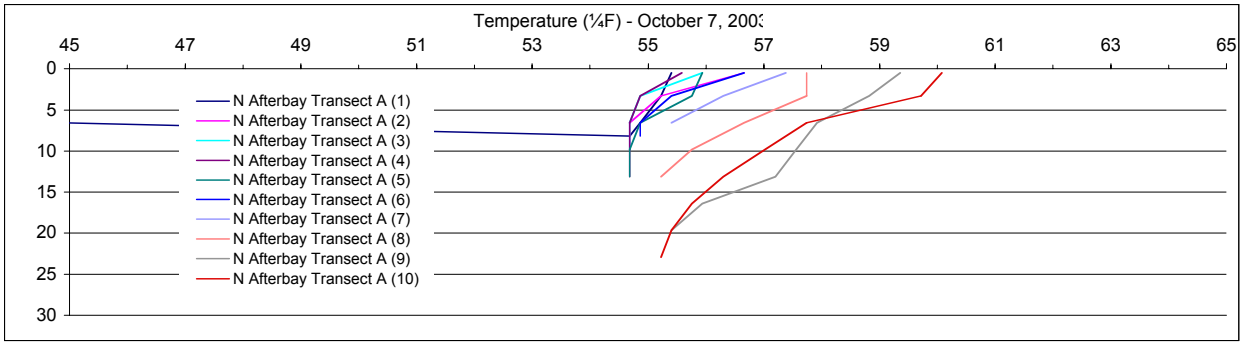


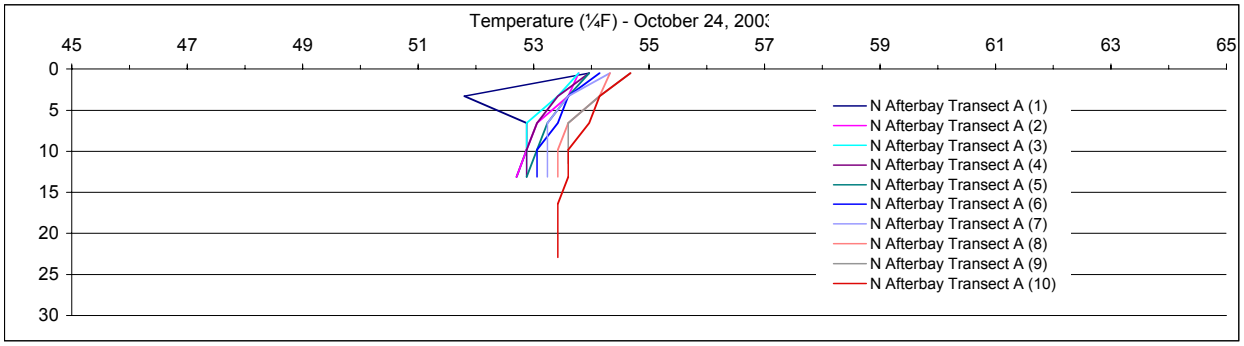


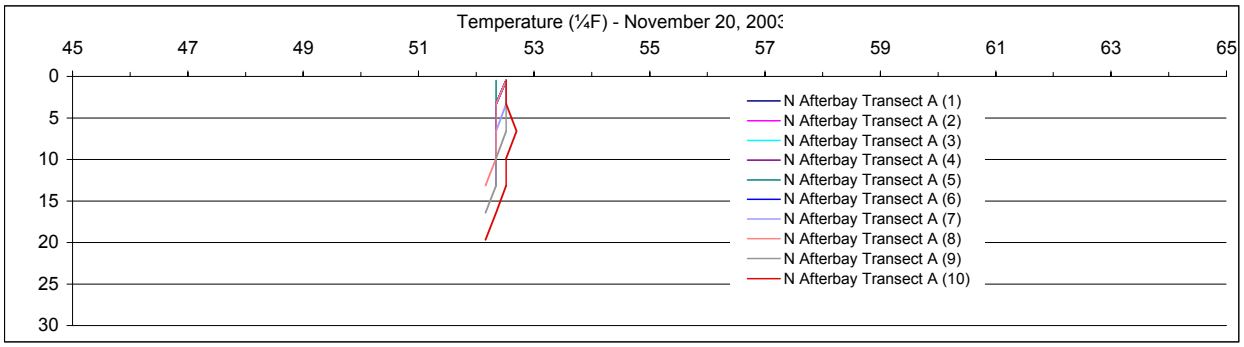




Appendix 4a. Continued.

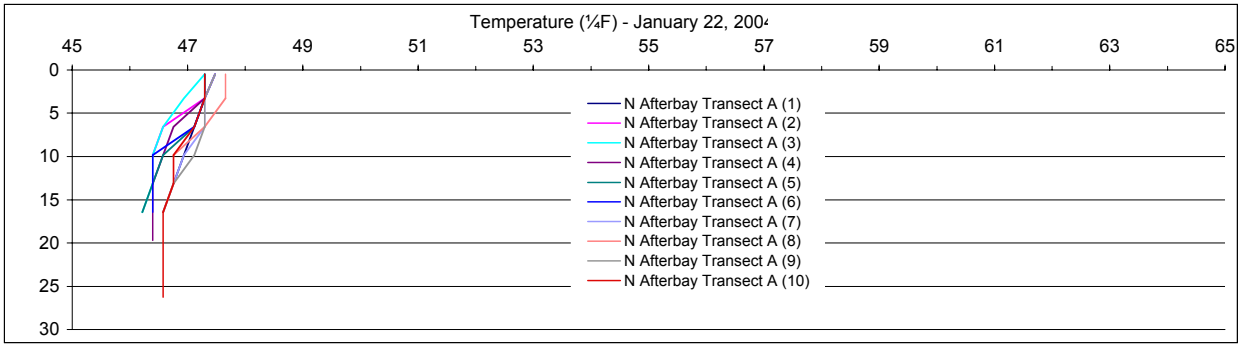


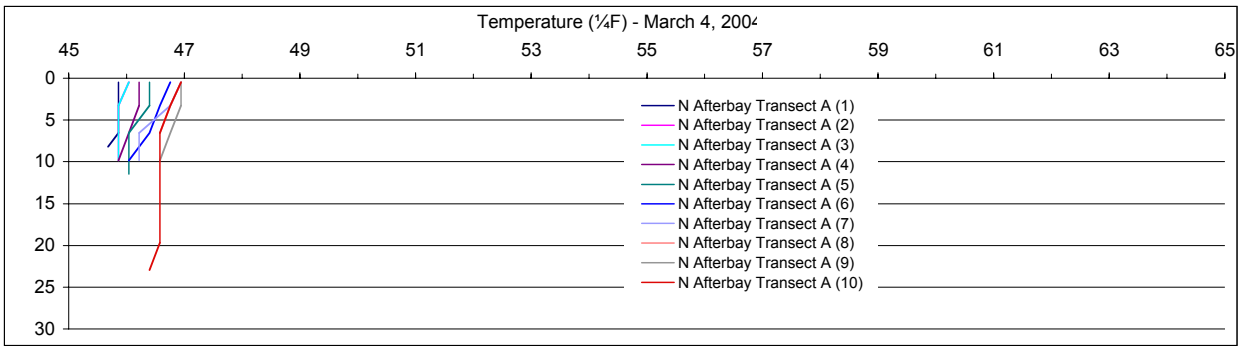


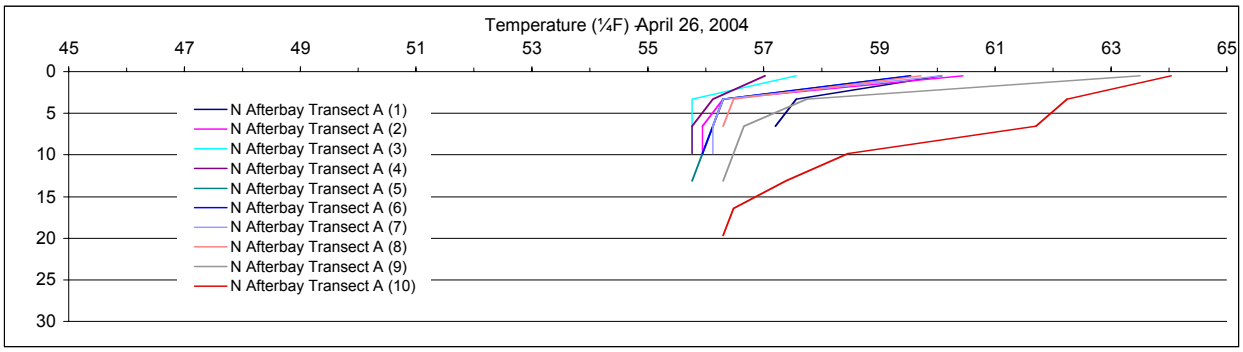

Appendix 4b. Water temperatures along Transect B in the South Thermalito Afterbay.

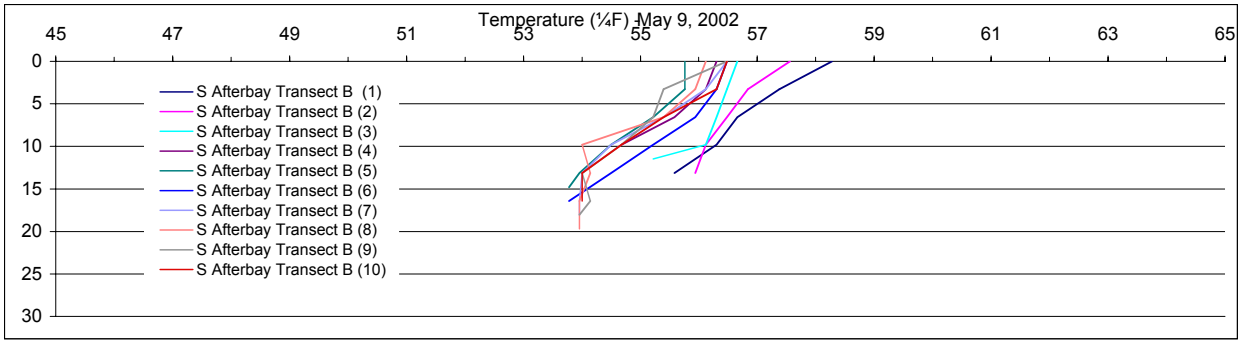


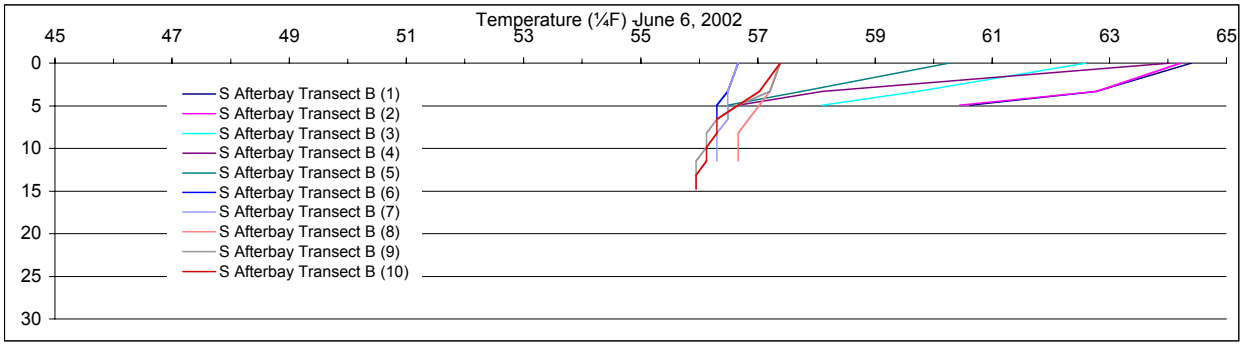


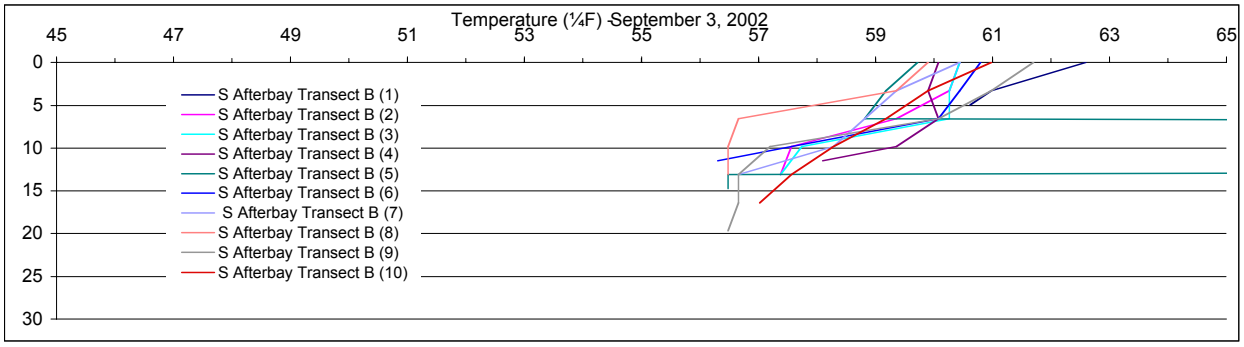


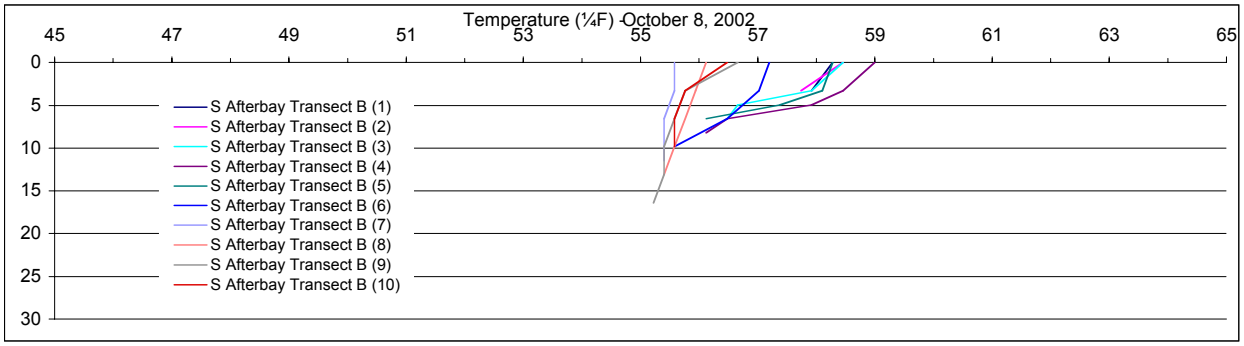

Appendix 4b. Continued.

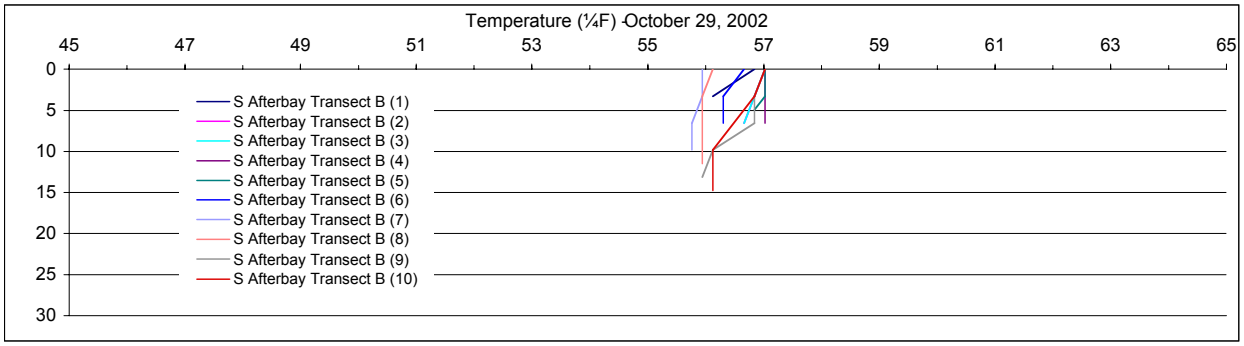


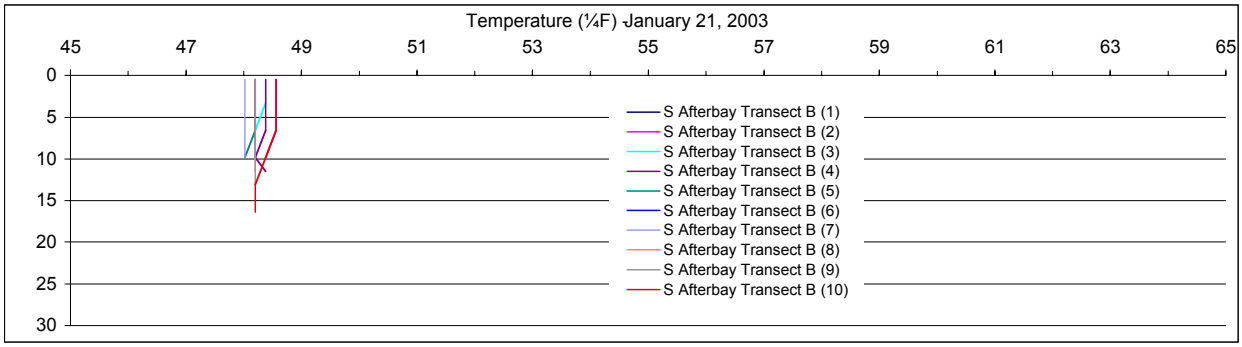


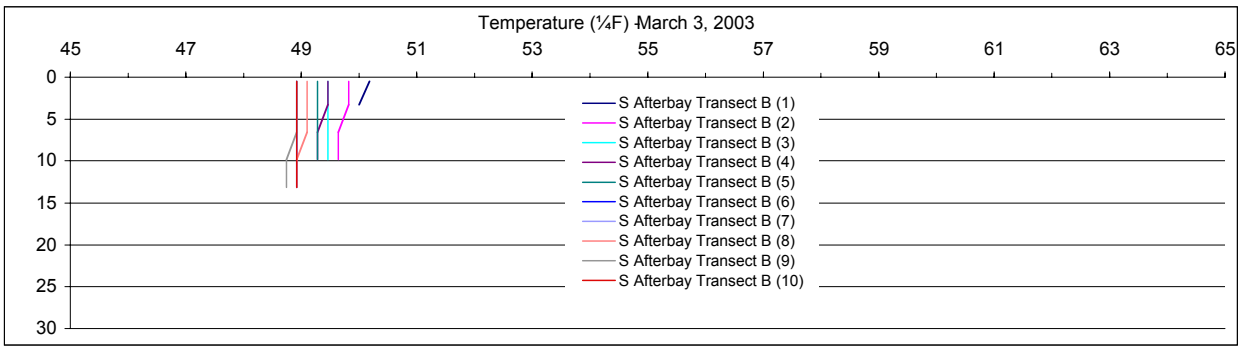


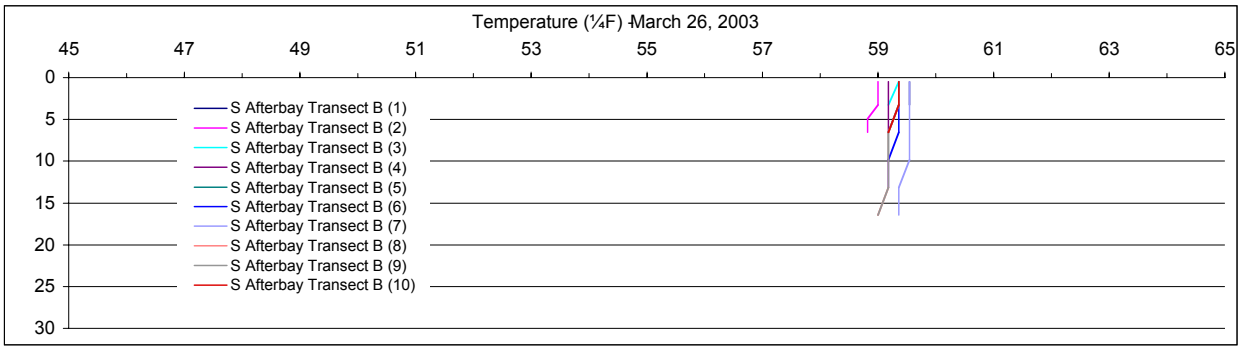

Appendix 4b. Continued.

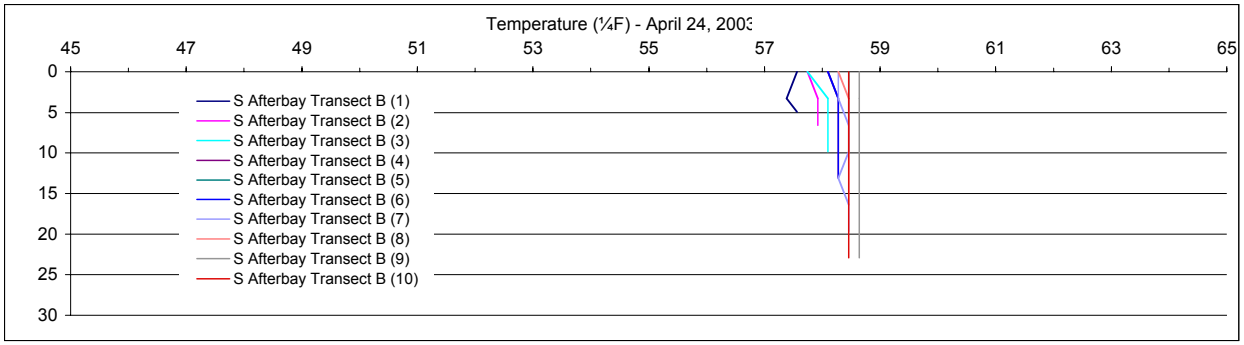


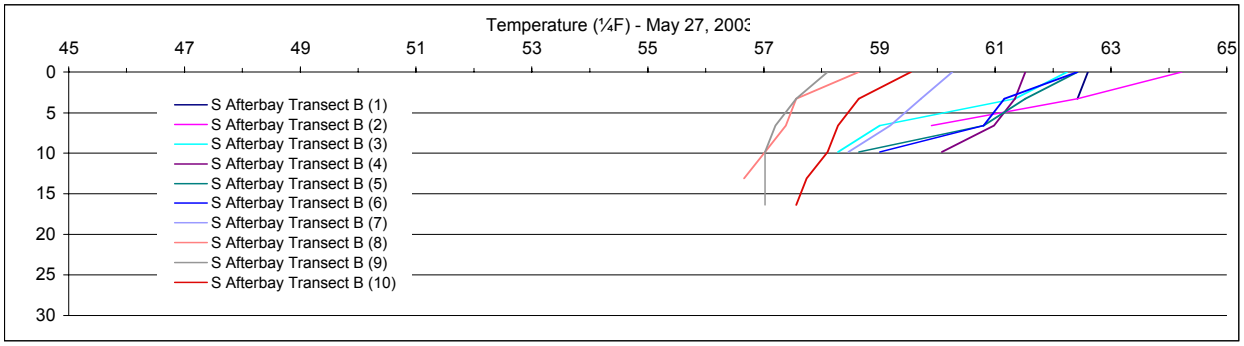


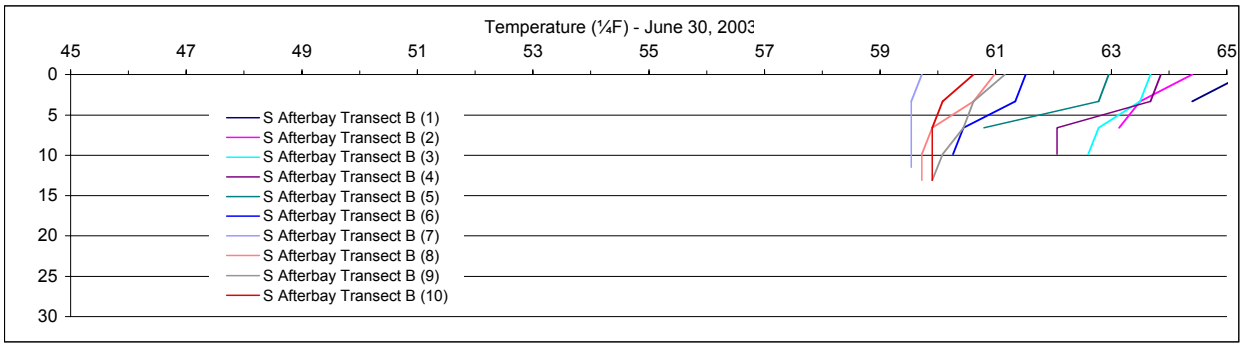


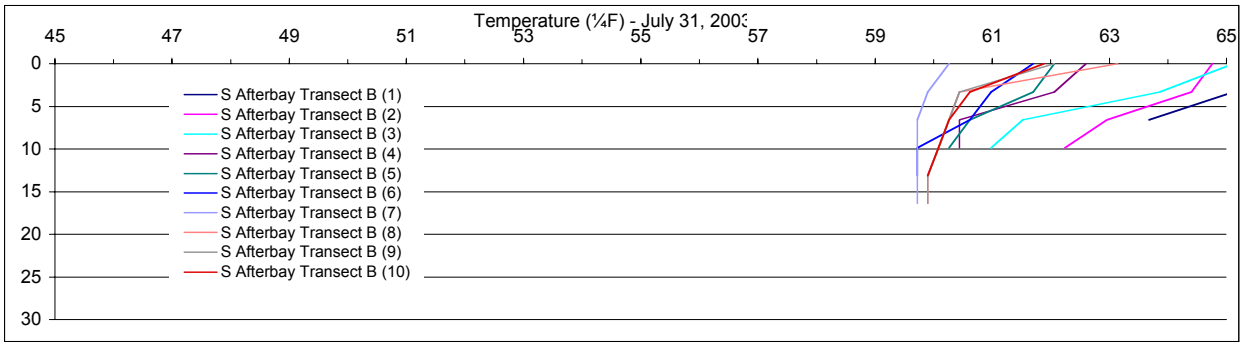

Appendix 4b. Continued.




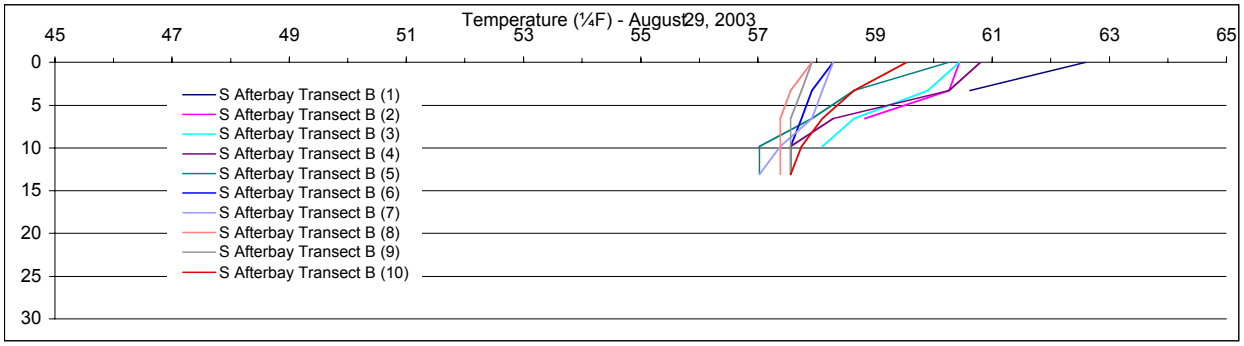


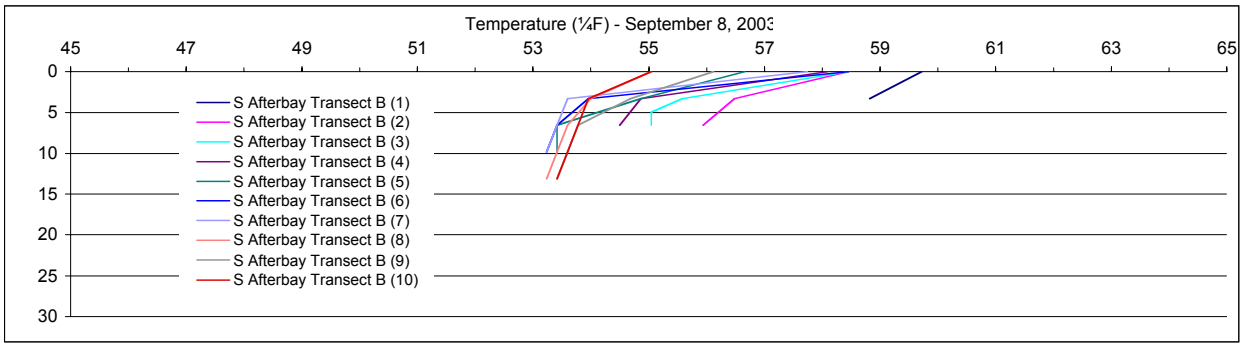


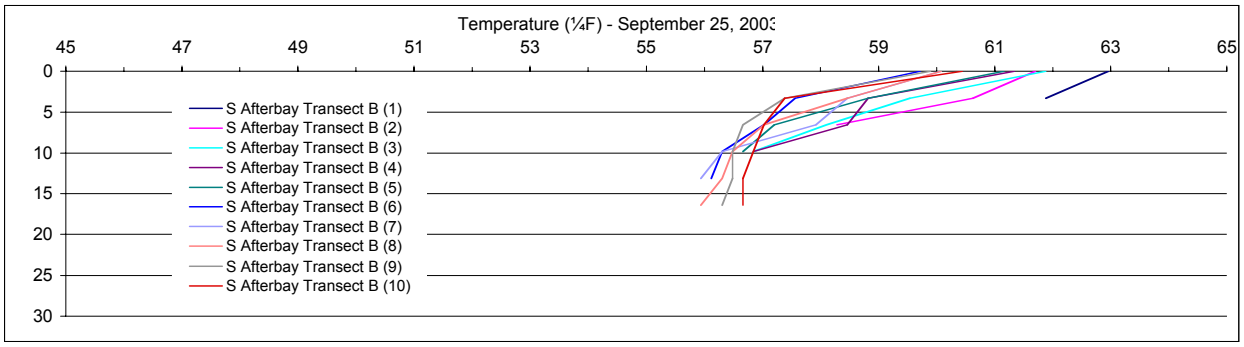

Appendix 4b. Continued.

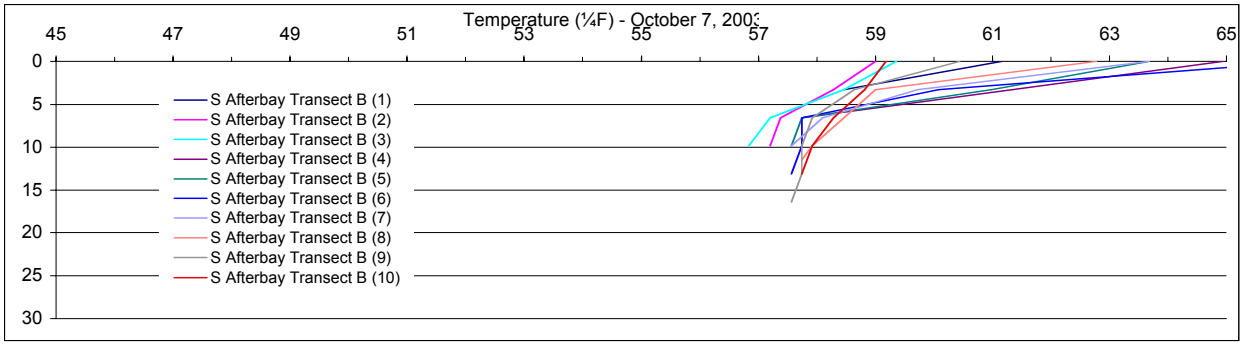


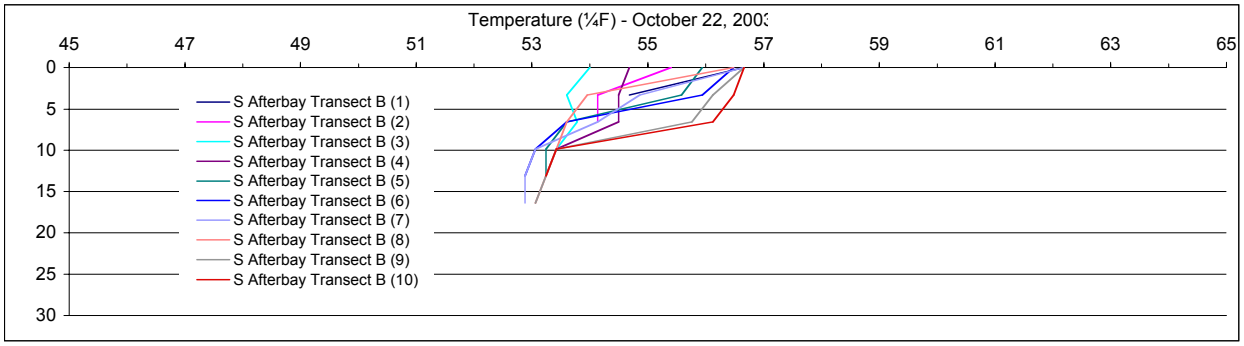


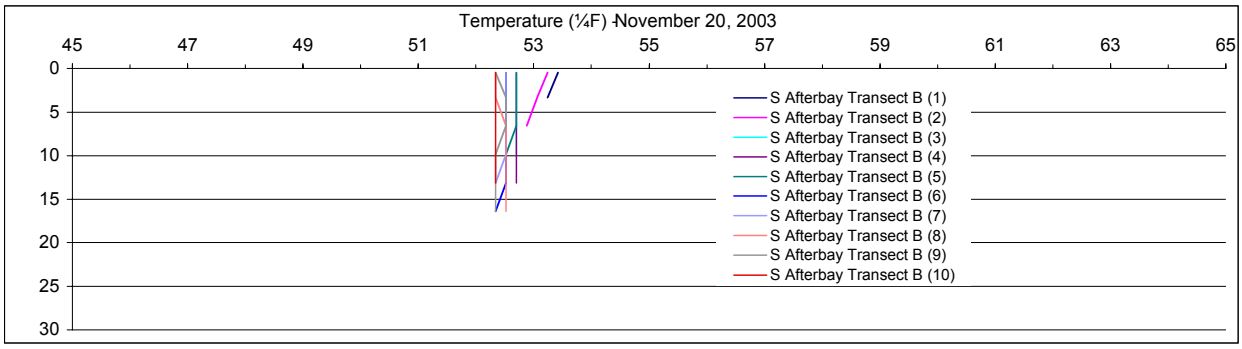


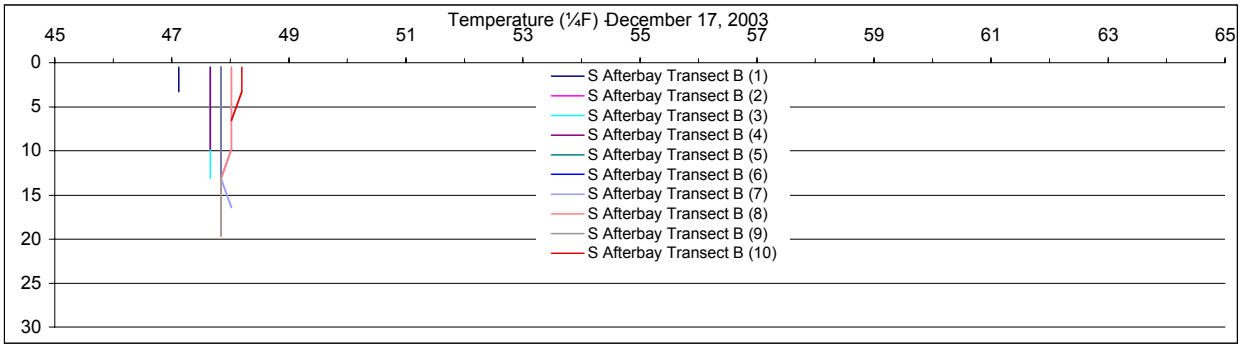

Appendix 4b. Continued.

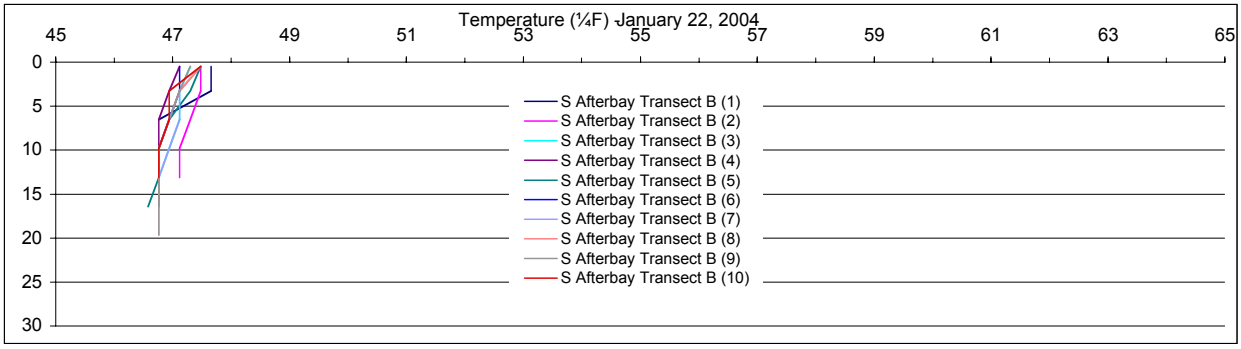


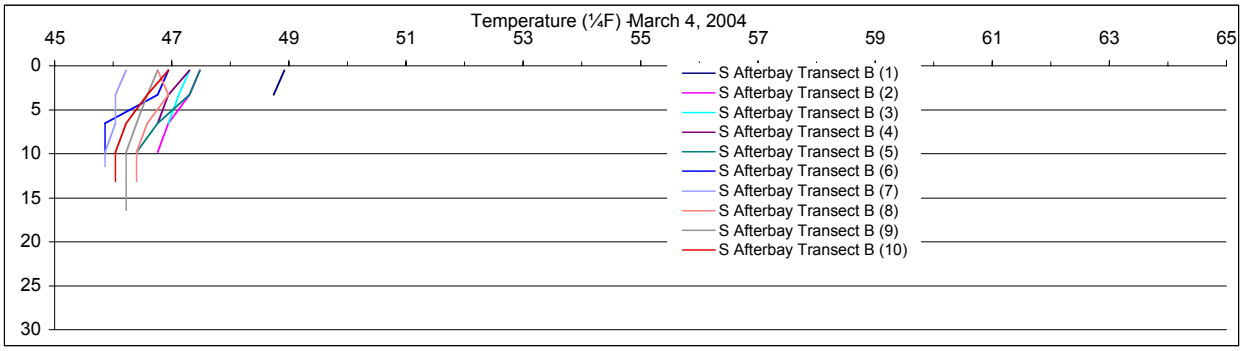


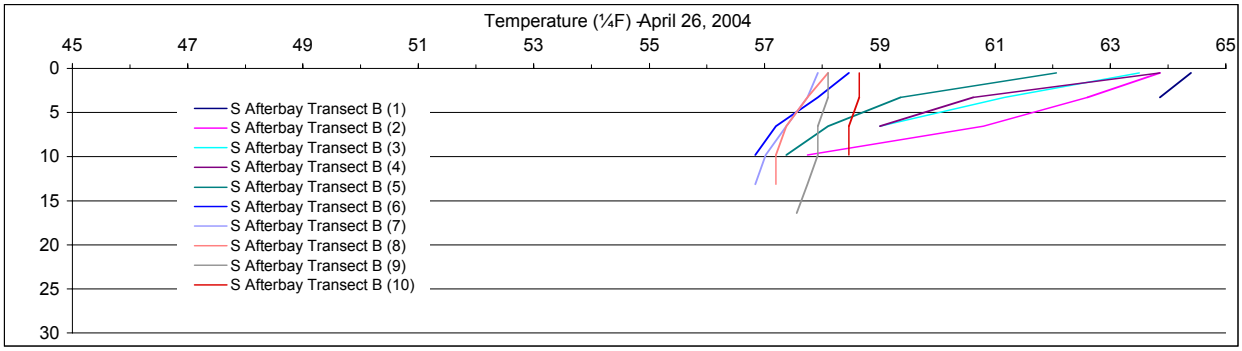

# Appendix 4c. Water temperatures along Transect C in the South Thermalito Afterbay.

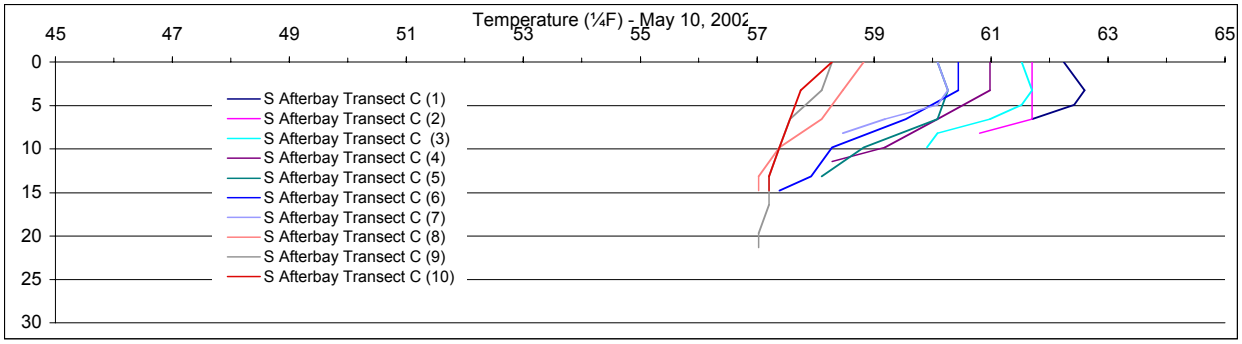


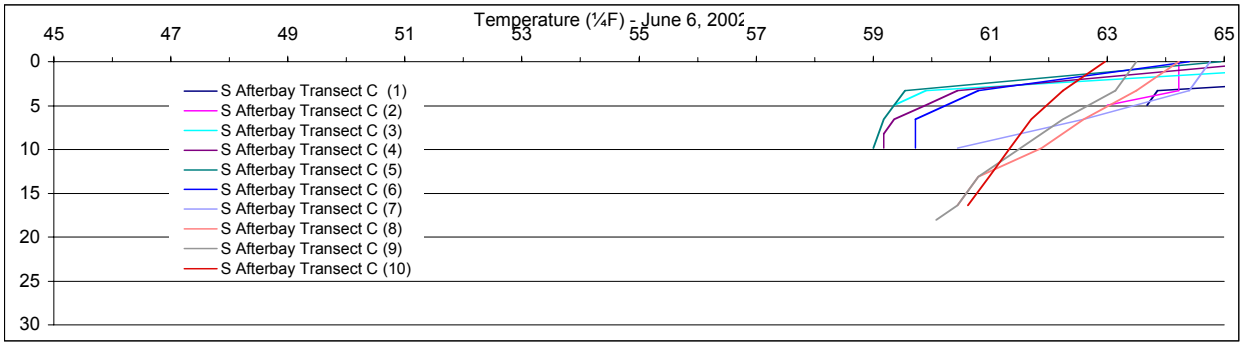


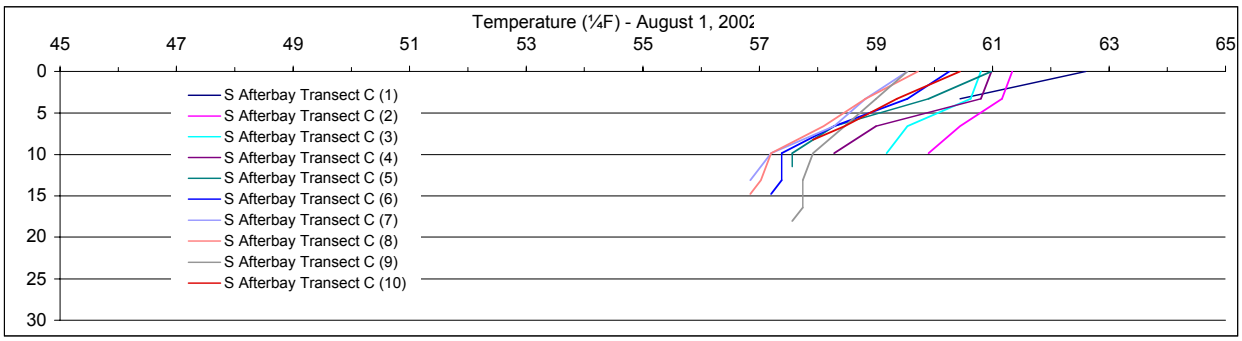




Appendix 4c. Continued.

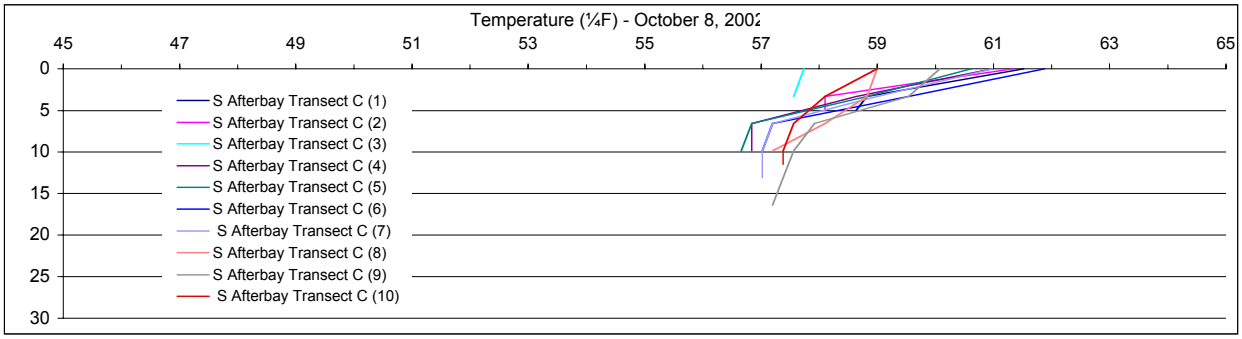


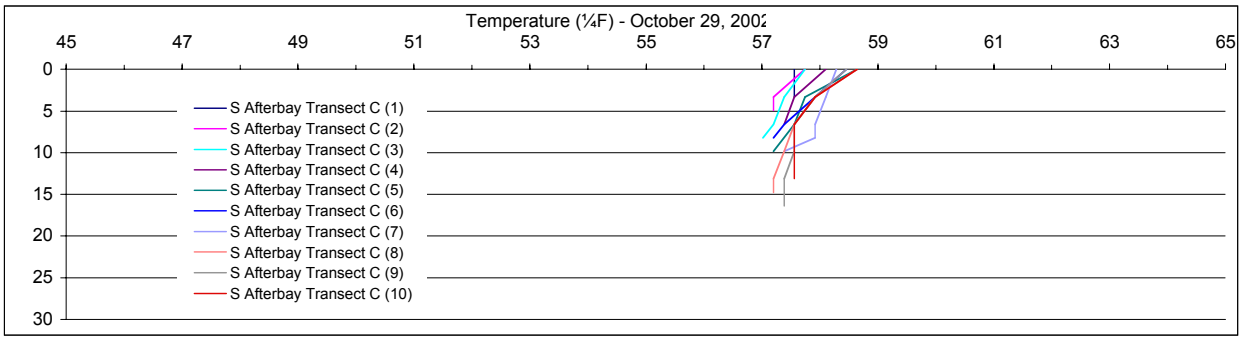


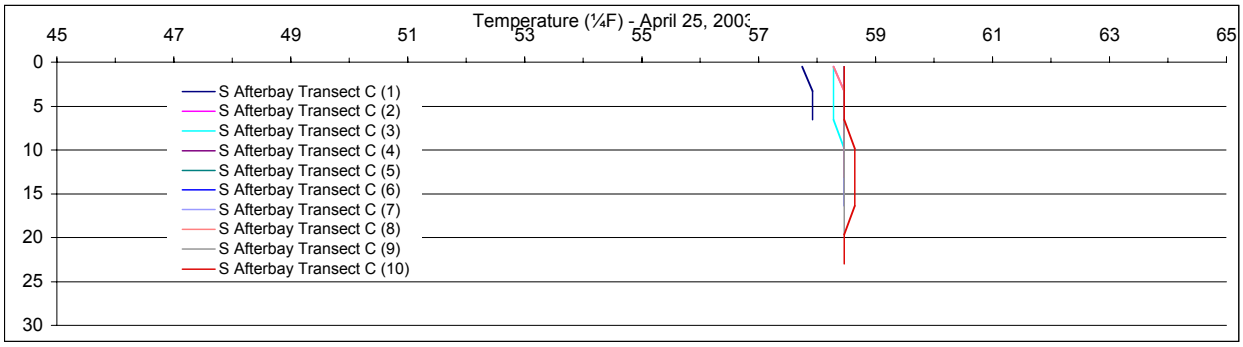


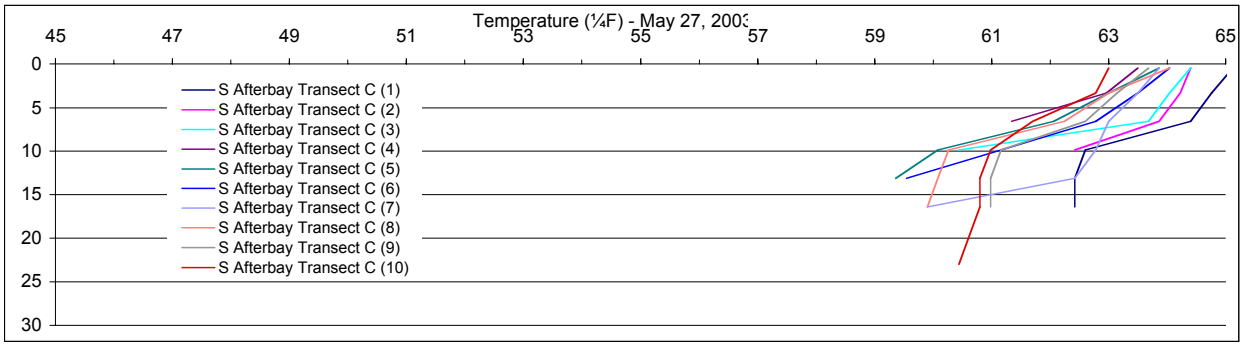

## Appendix 4c. Continued.

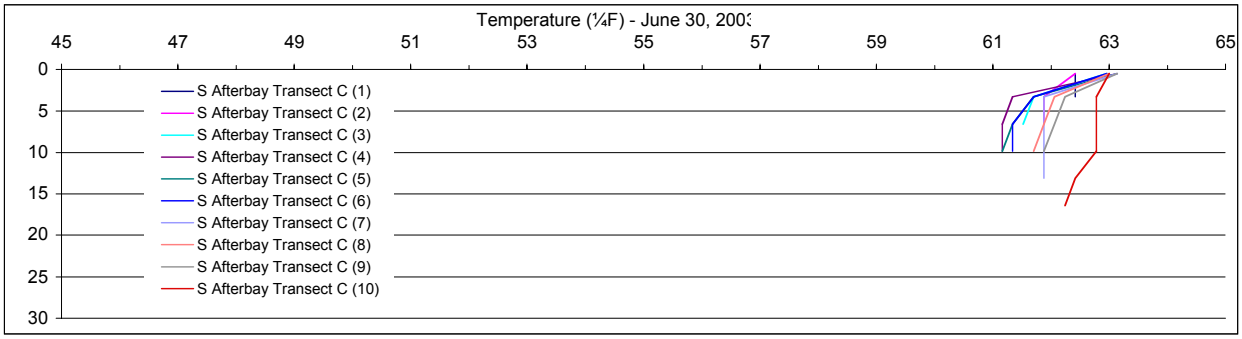


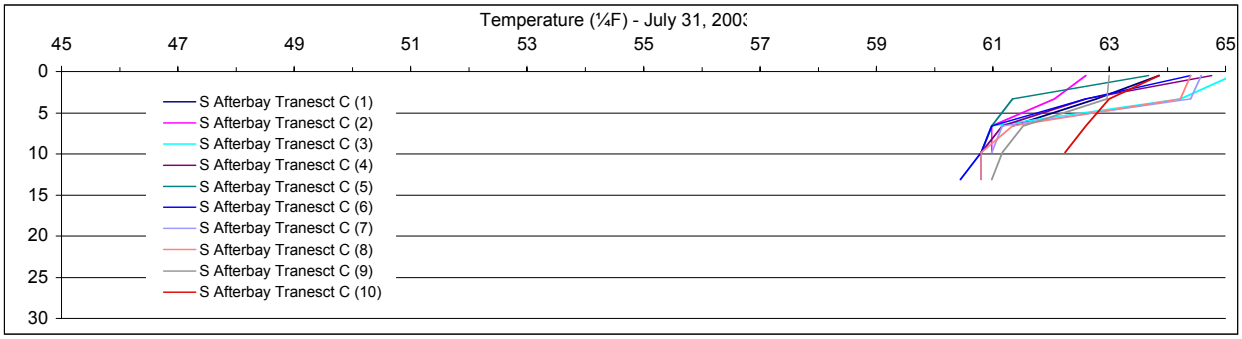


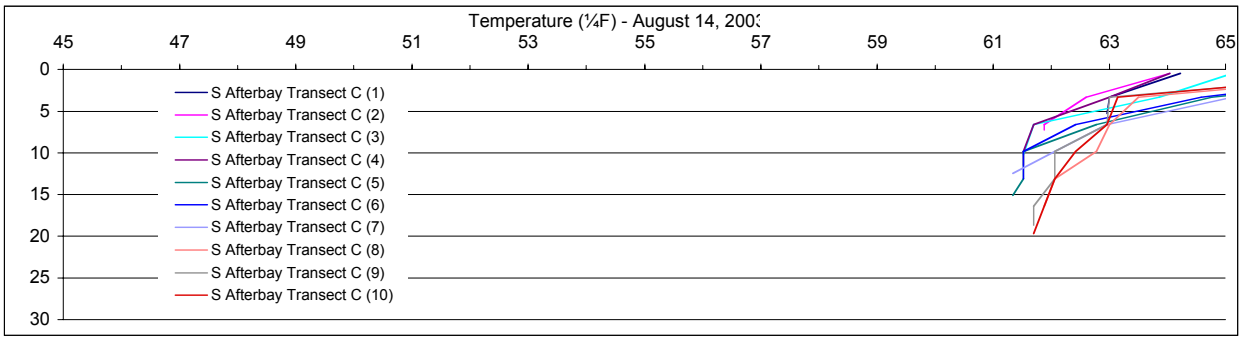


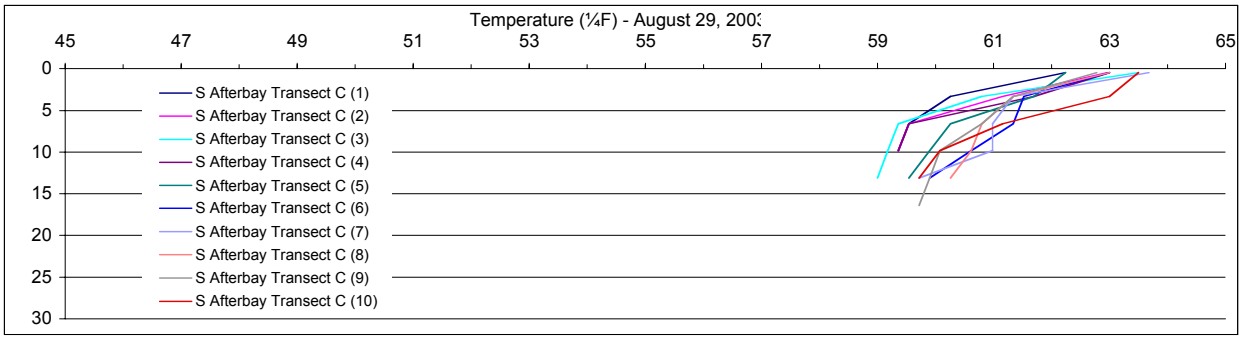

## Appendix 4c. Continued.

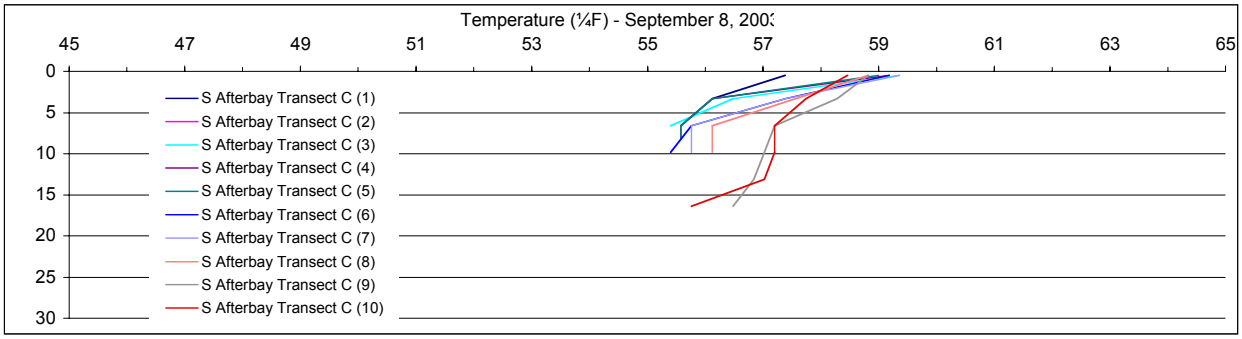


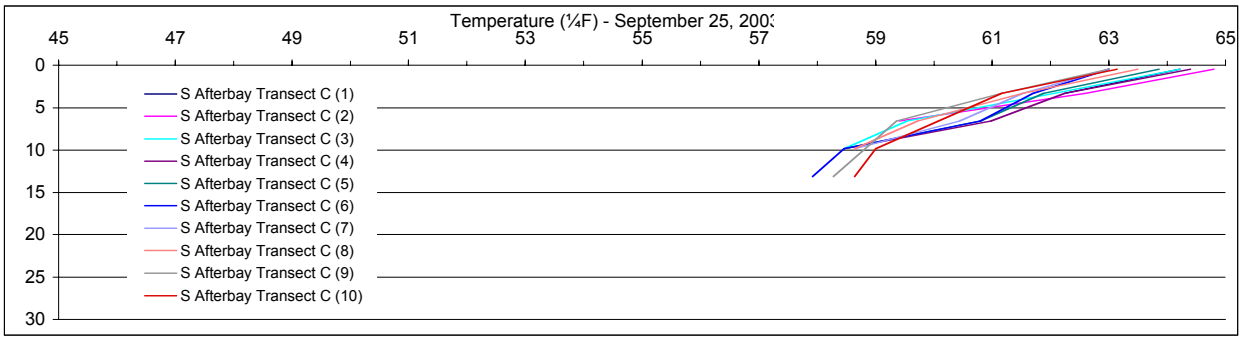


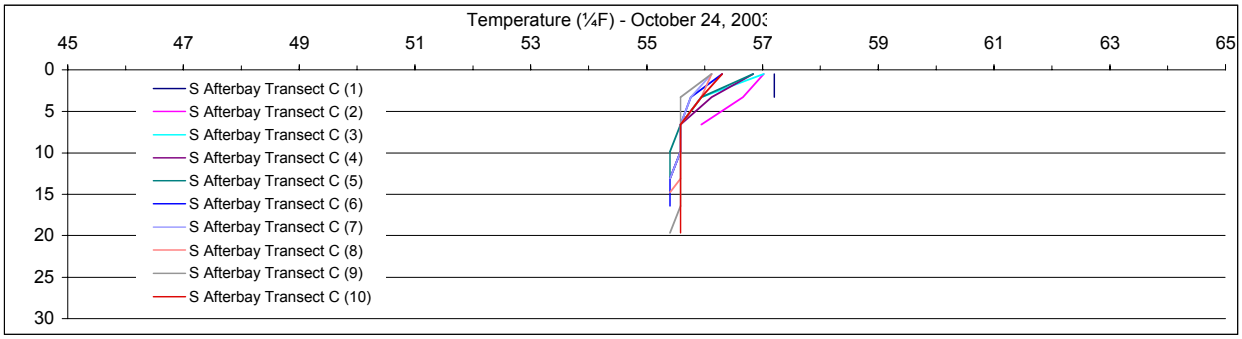


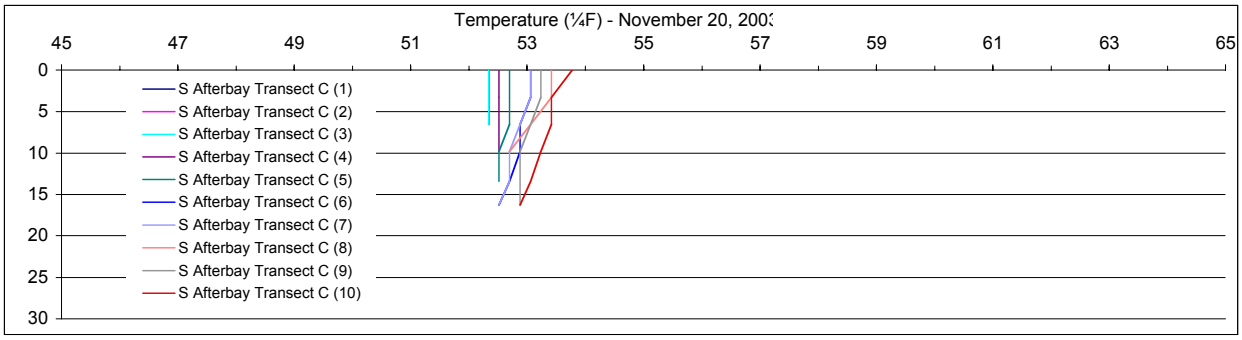

## Appendix 4c. Continued.

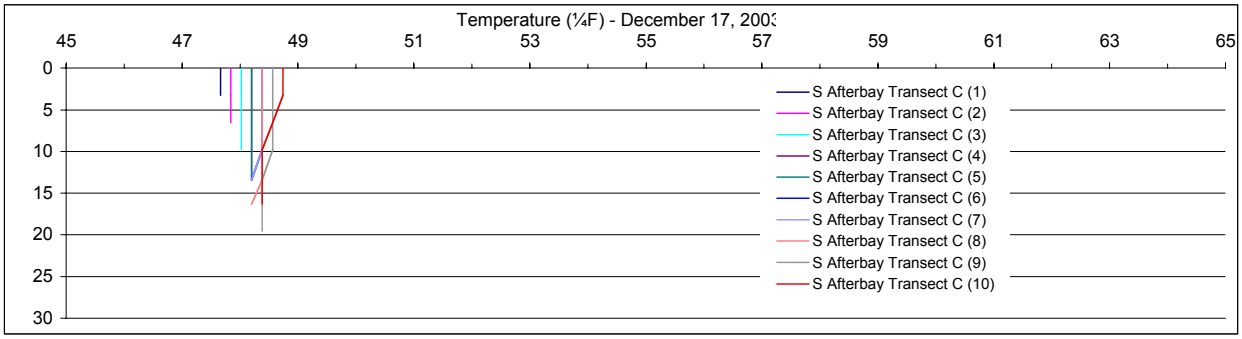


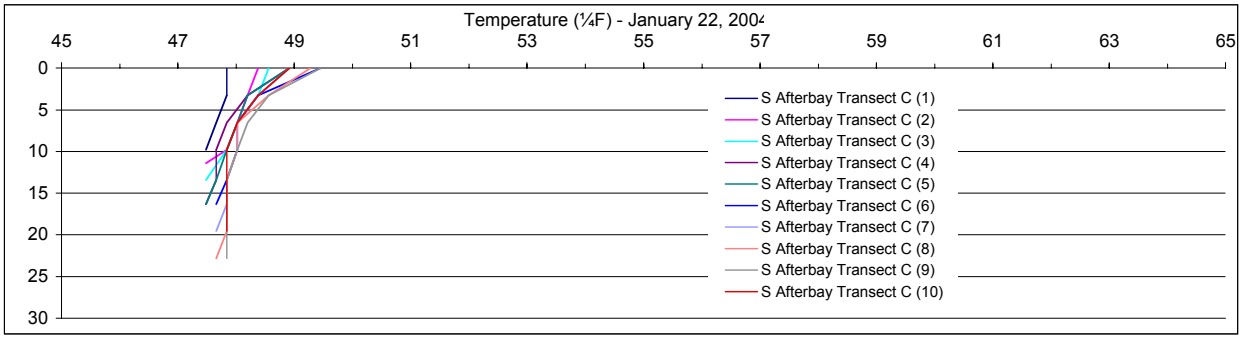


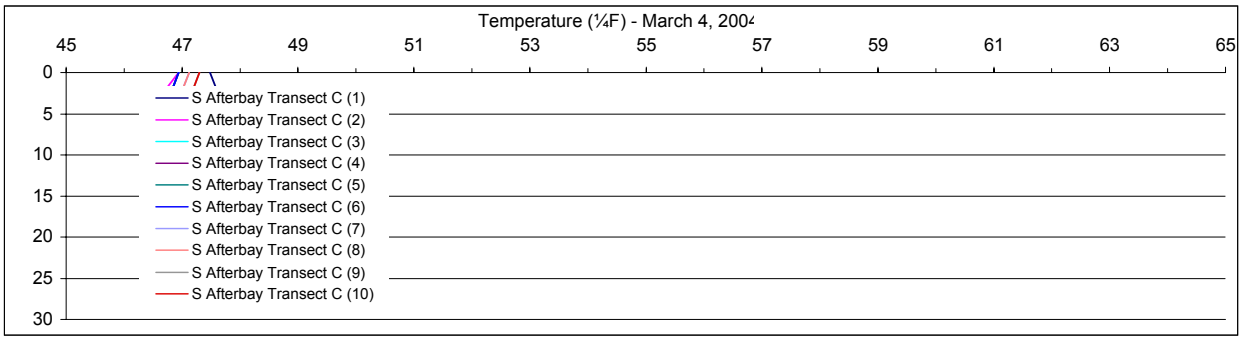


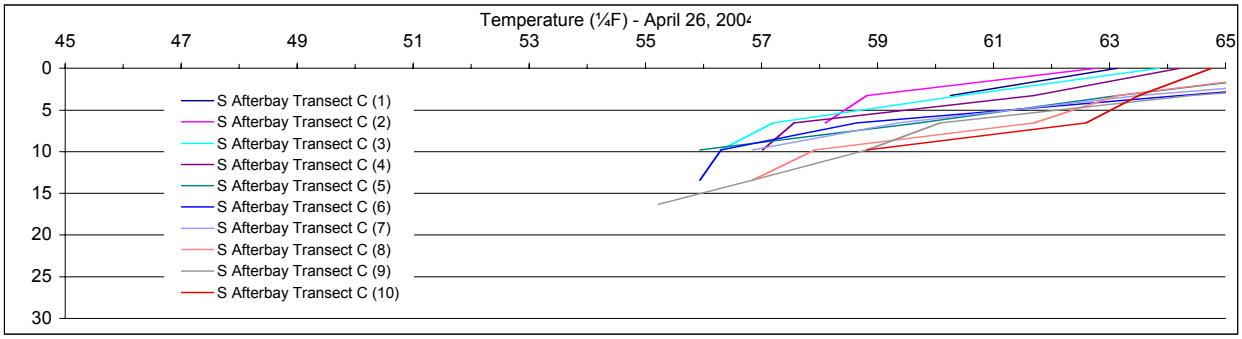

# Appendix 4d. Water temperatures along Transect D in the South Thermalito Afterbay.

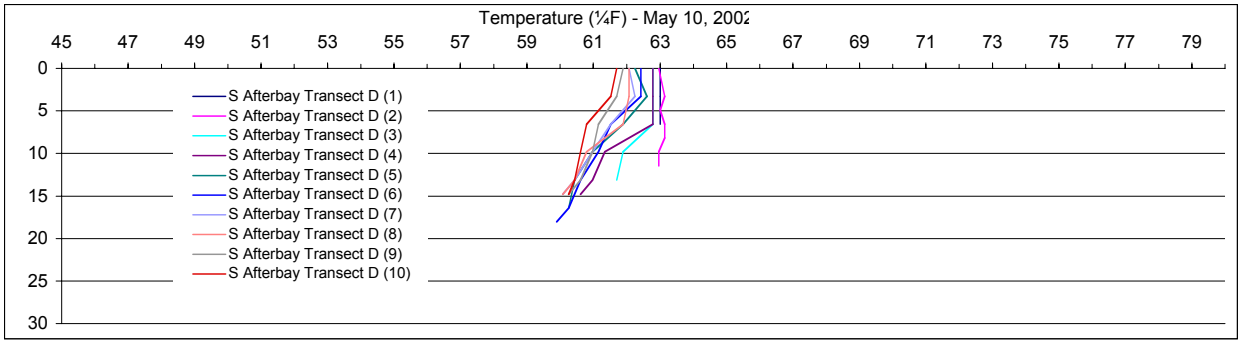


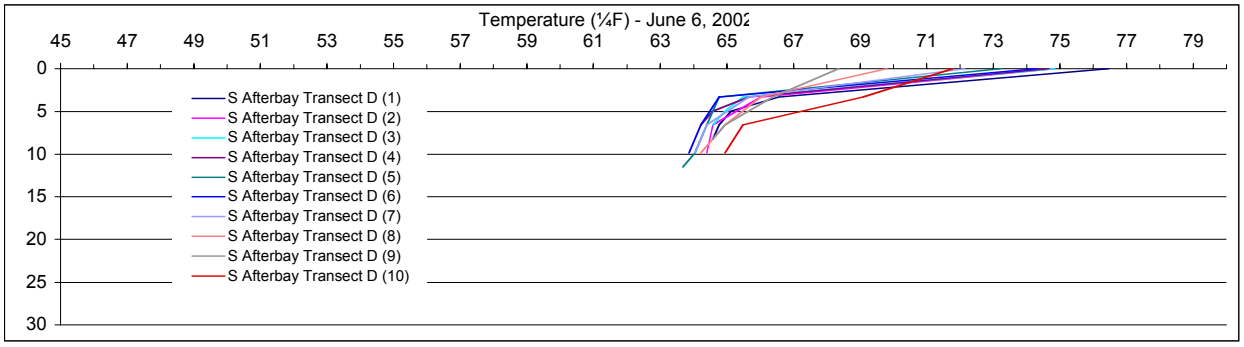


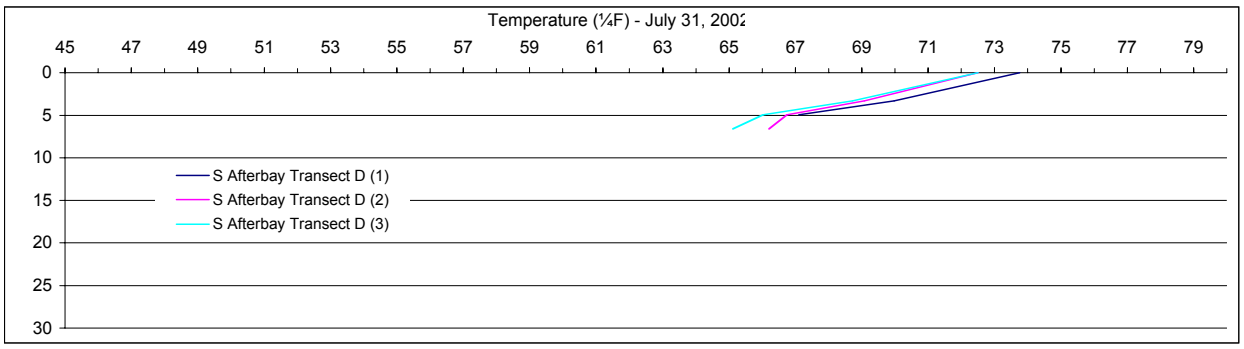


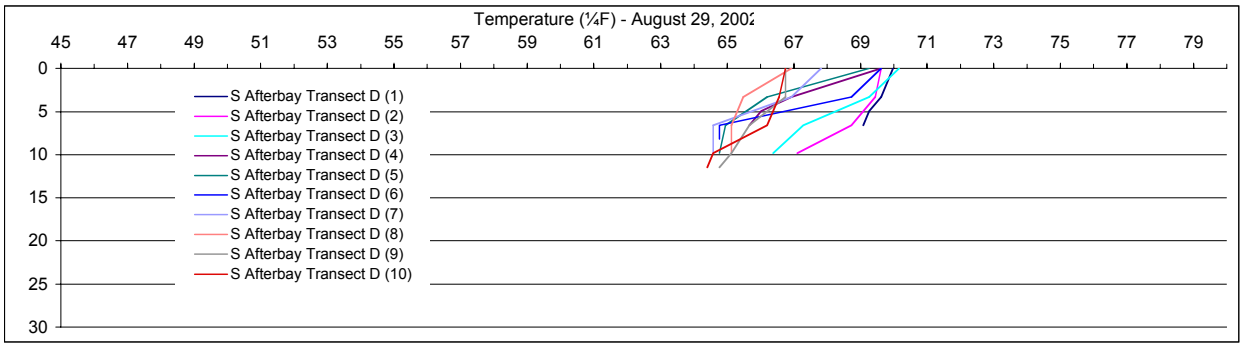

Appendix 4d. Continued.

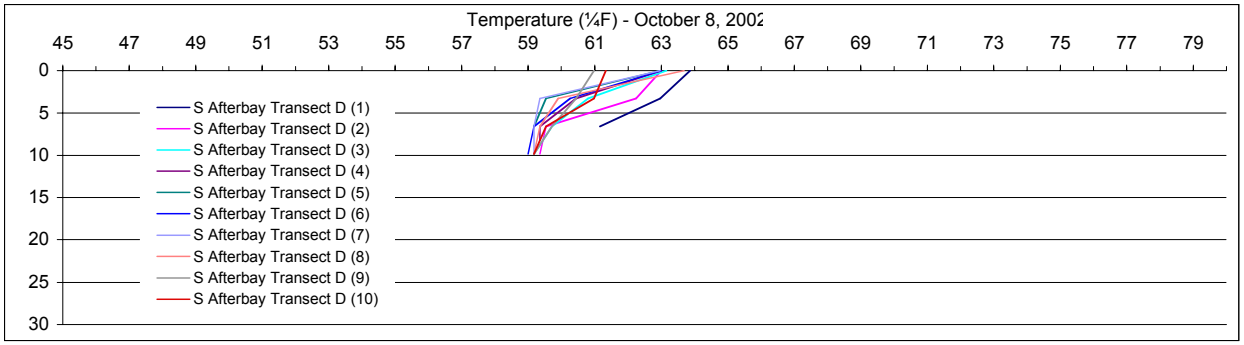


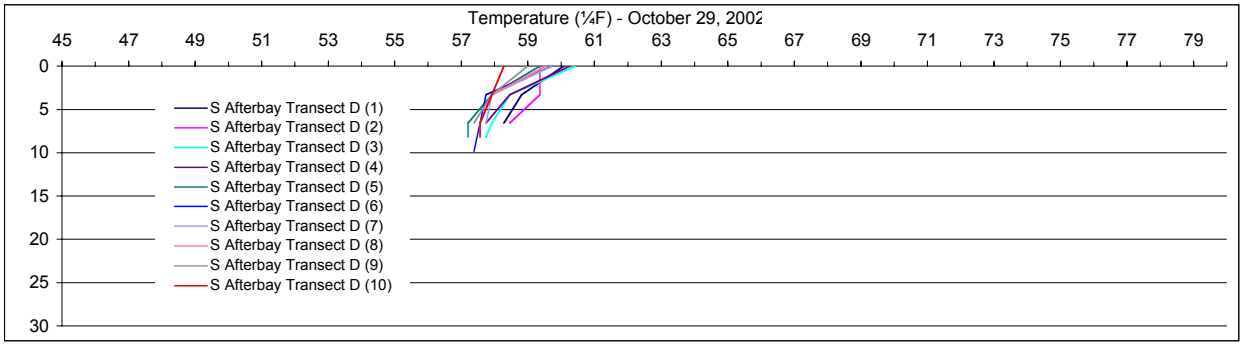


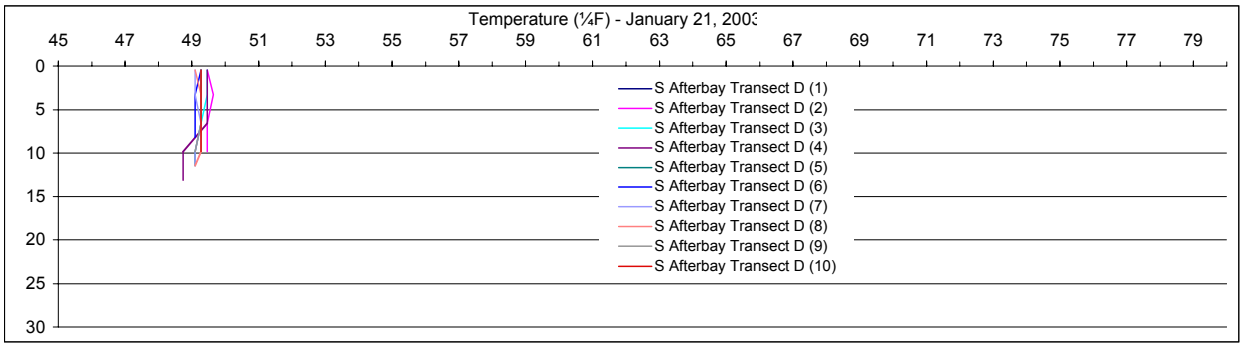




## Appendix 4d. Continued.

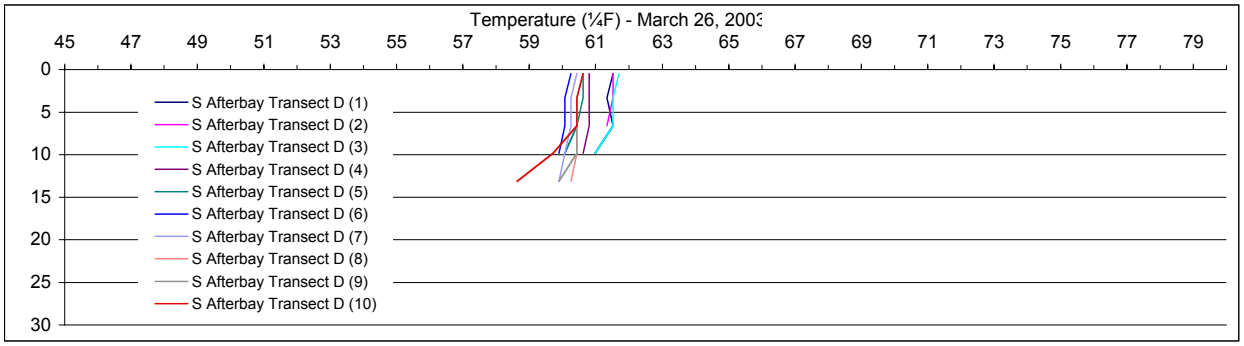


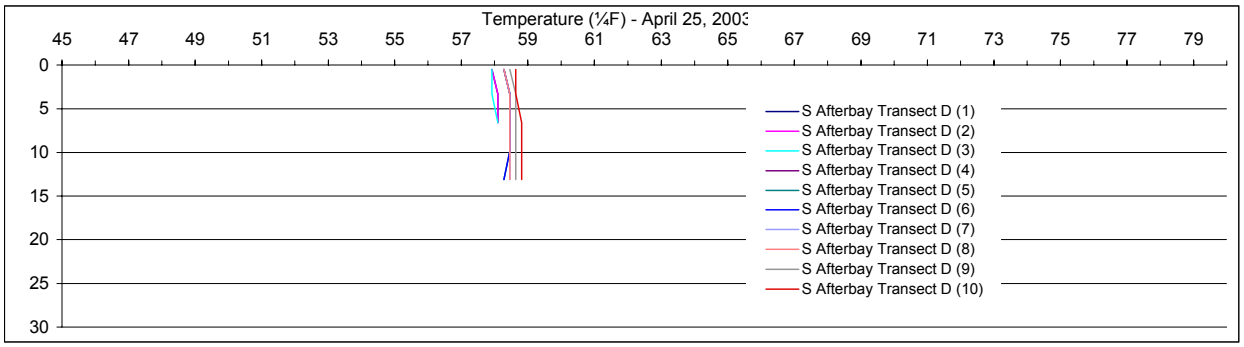


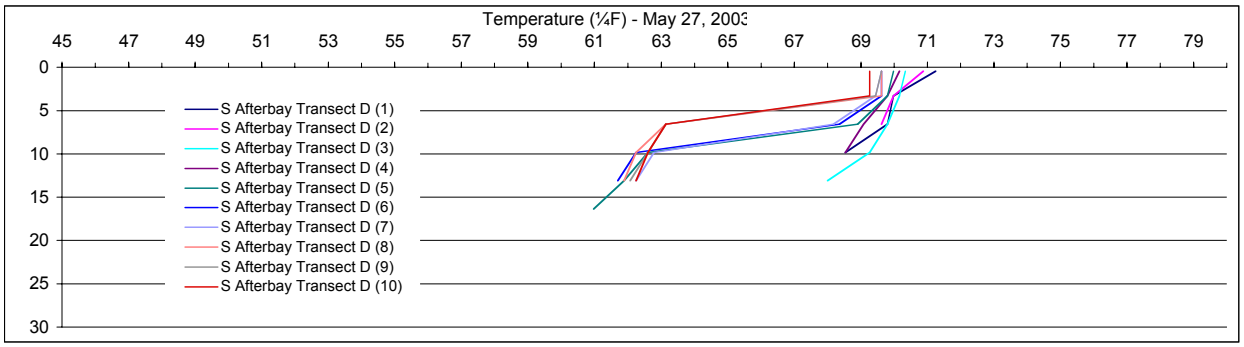


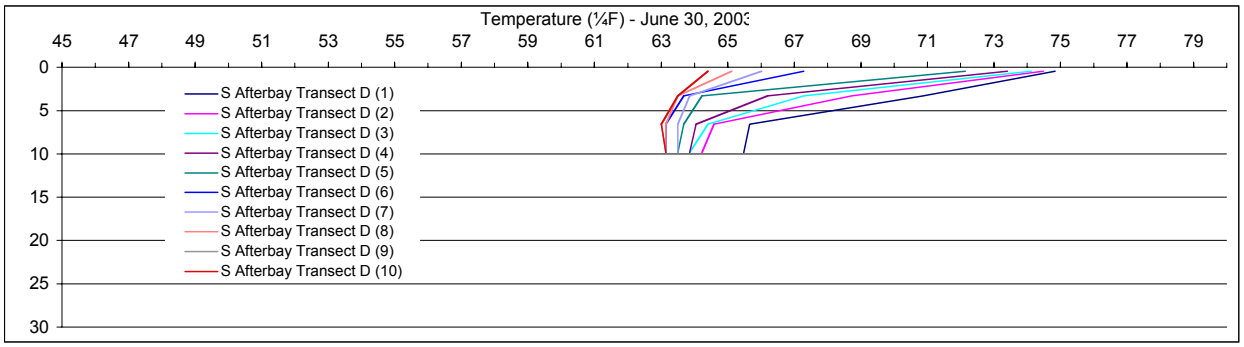

Appendix 4d. Continued.

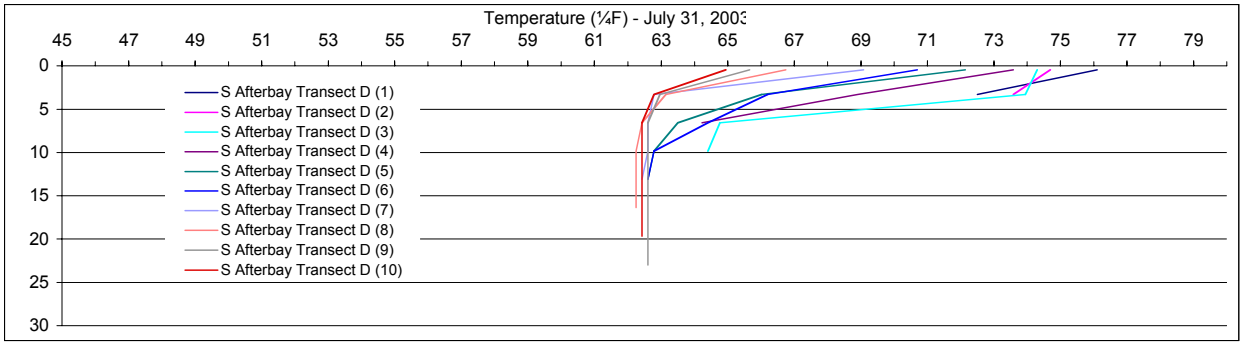


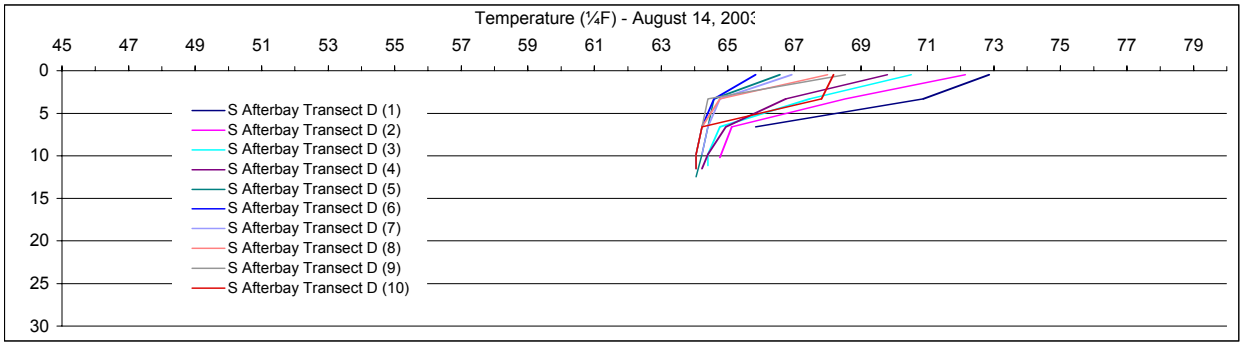


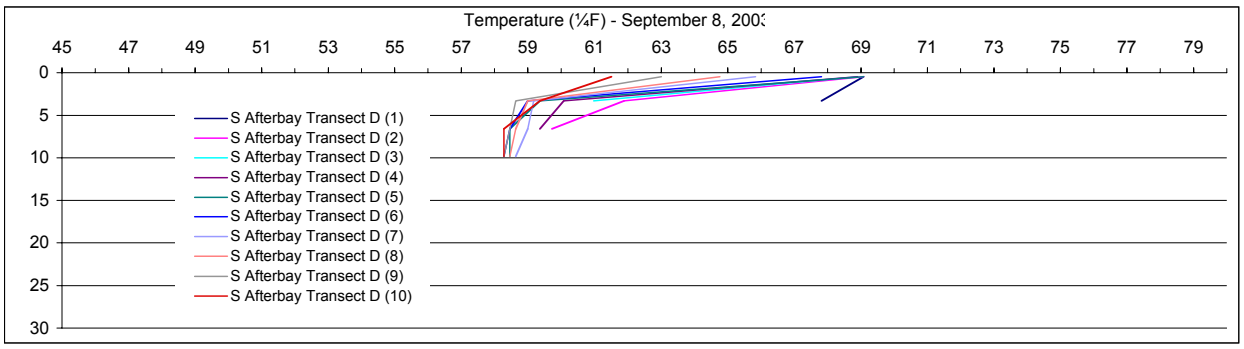


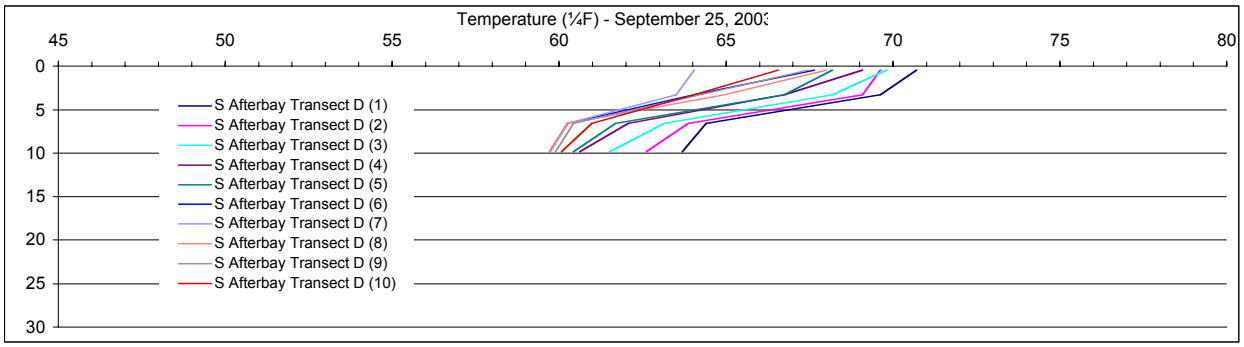

Appendix 4d. Continued.

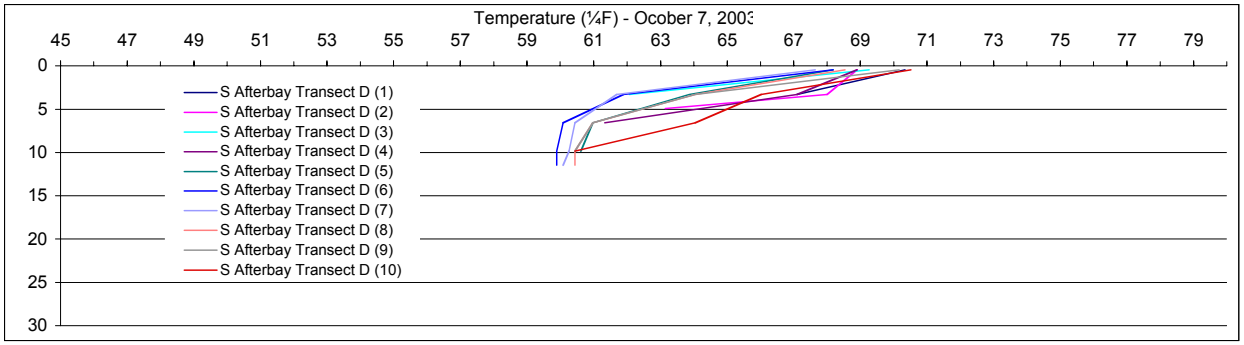


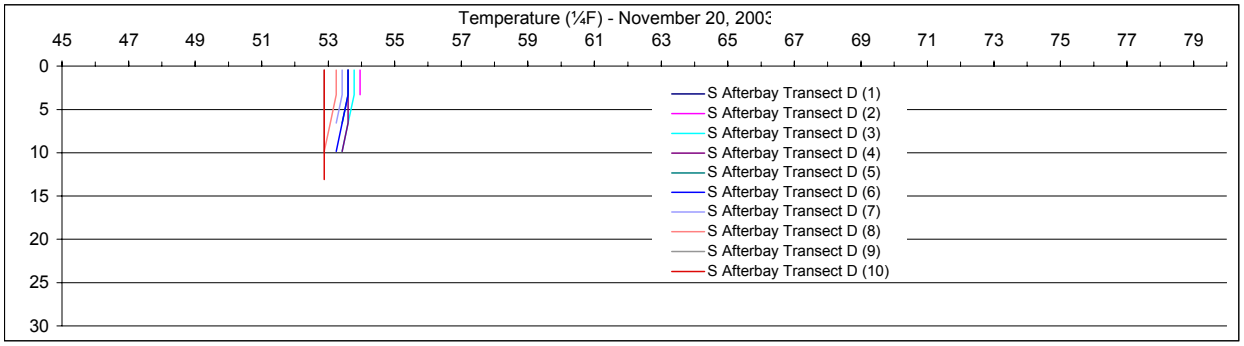


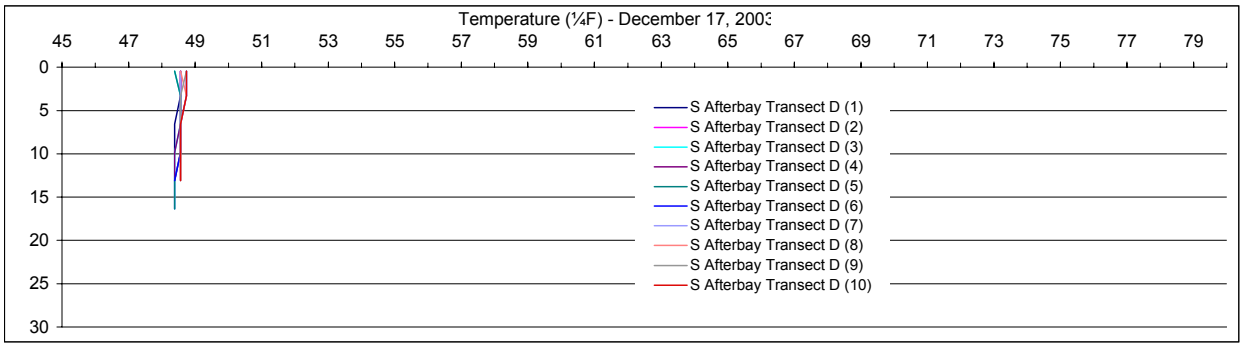


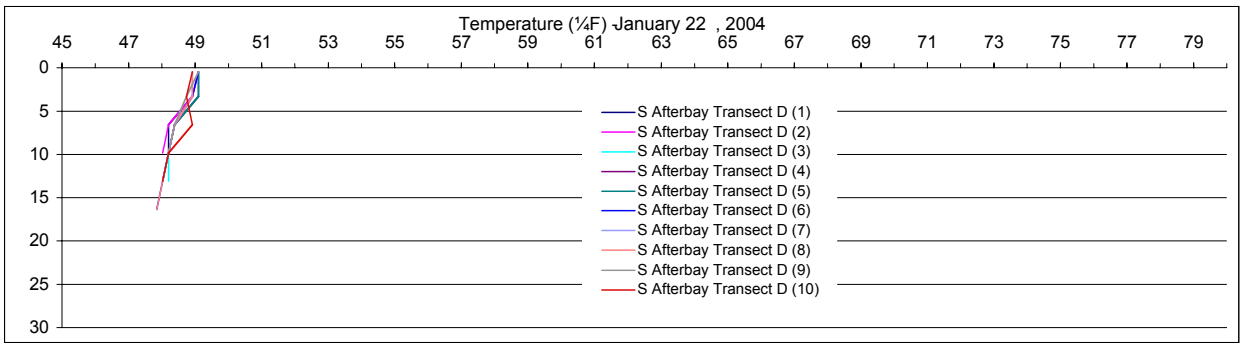

Appendix 4d. Continued.

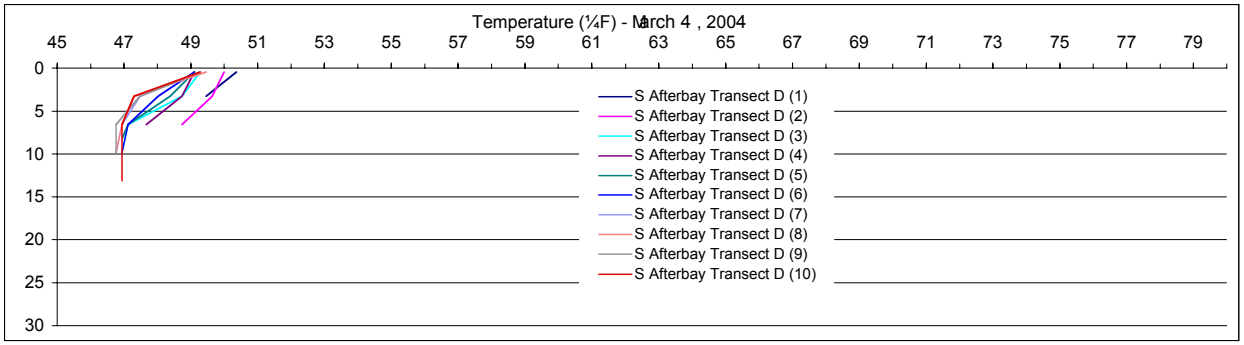


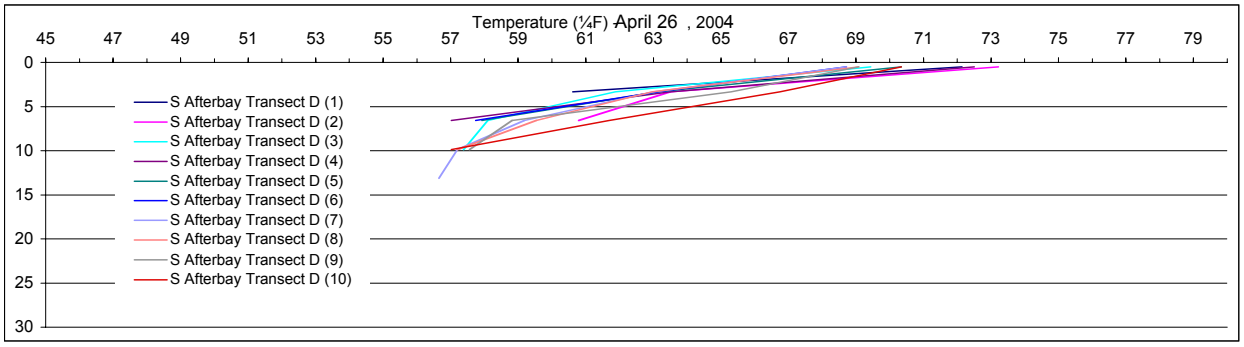

Appendix 5a. Water temperatures in the lower Feather River.

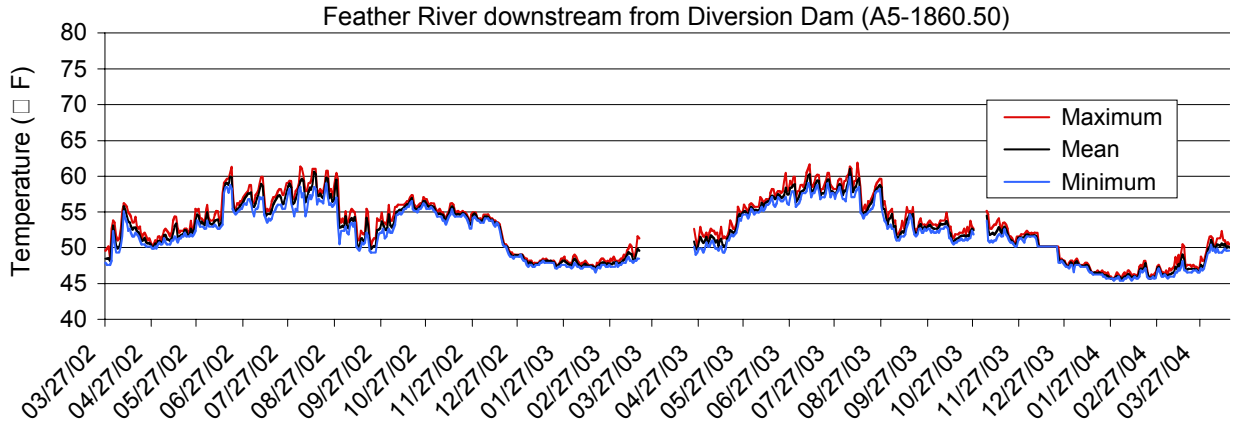


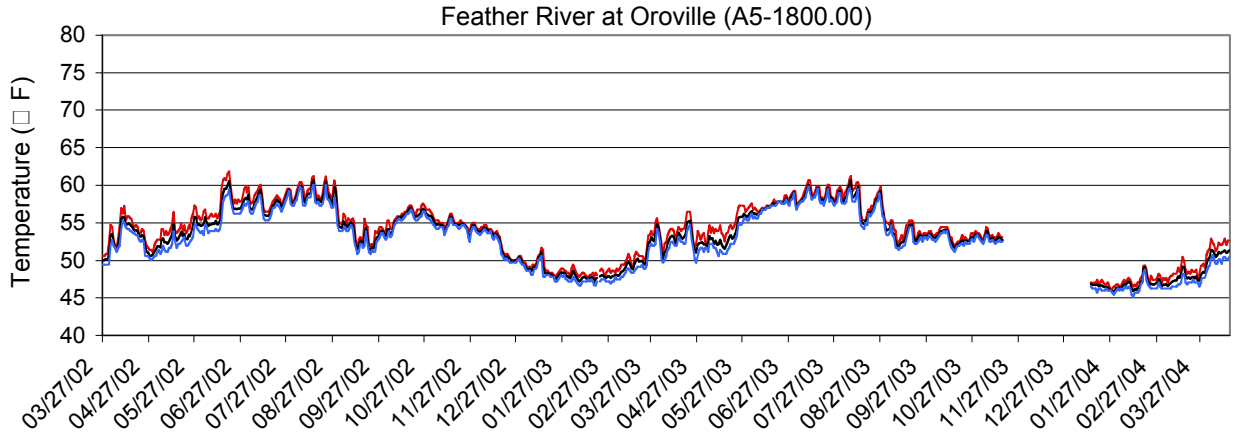


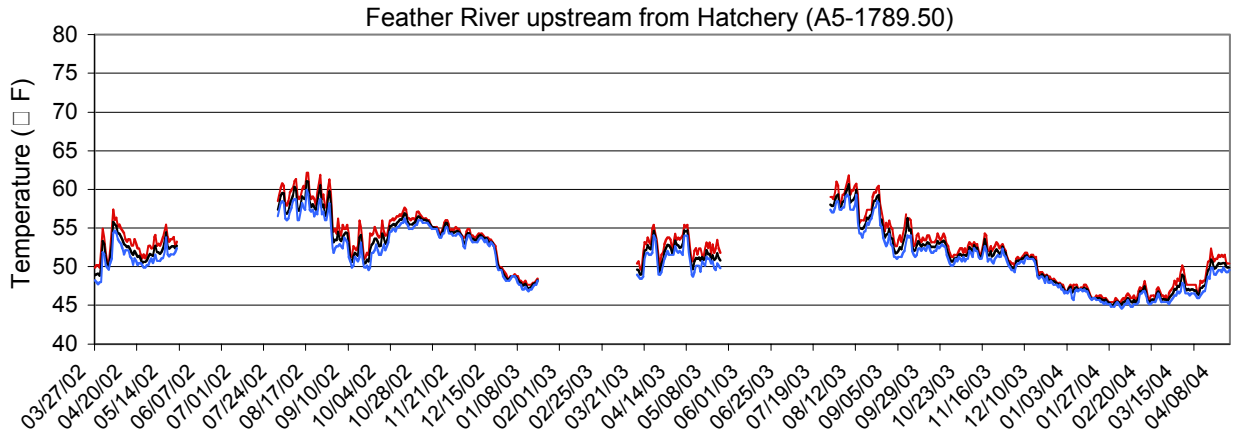

Appendix 5a. Continued.

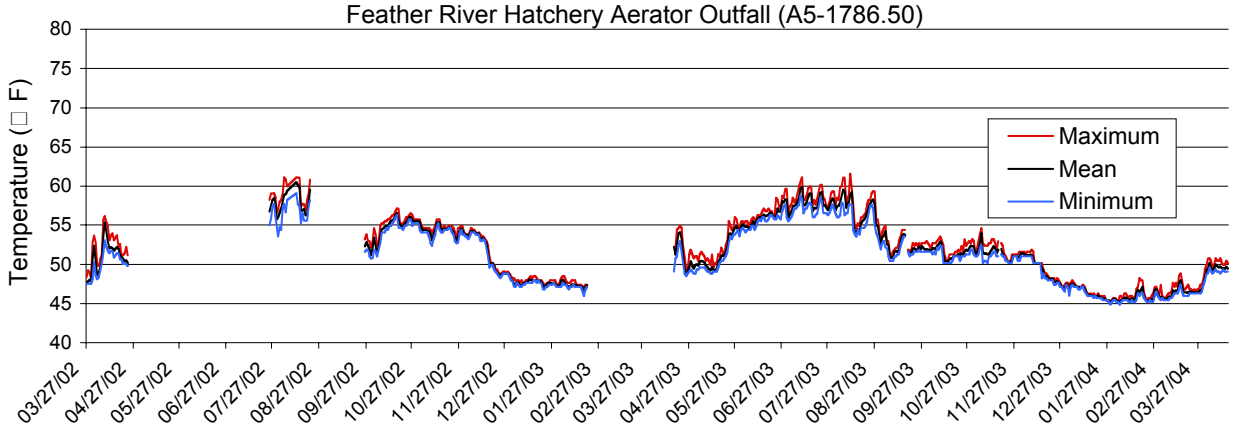


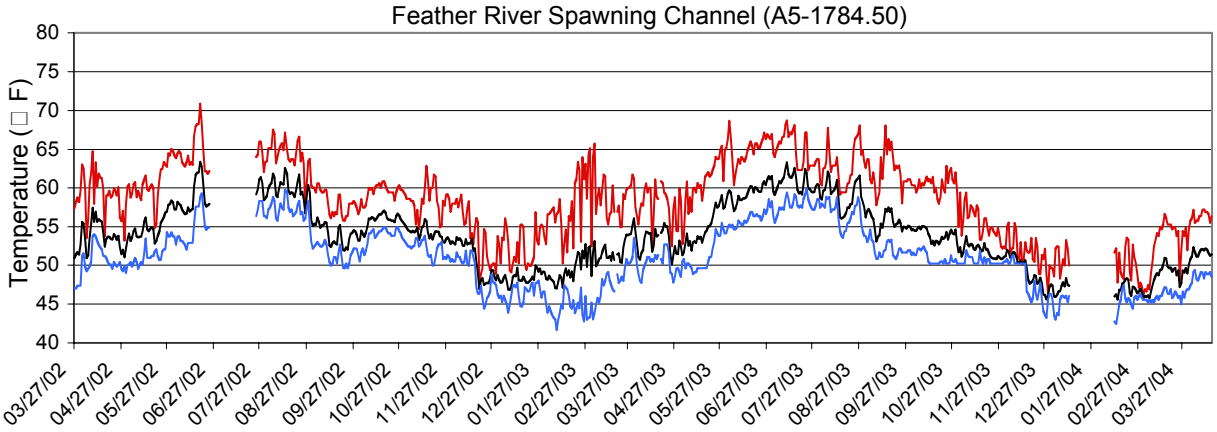


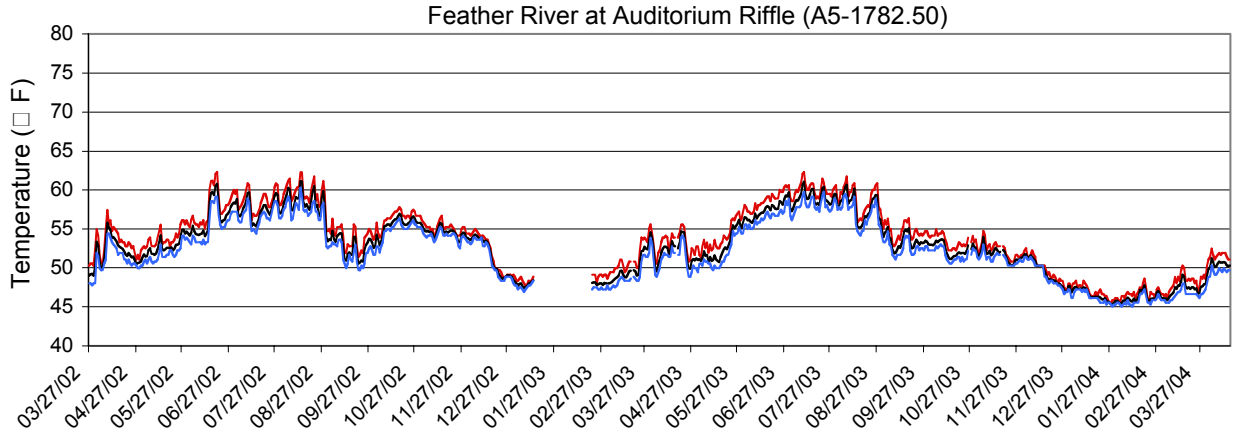

Appendix 5a. Continued.

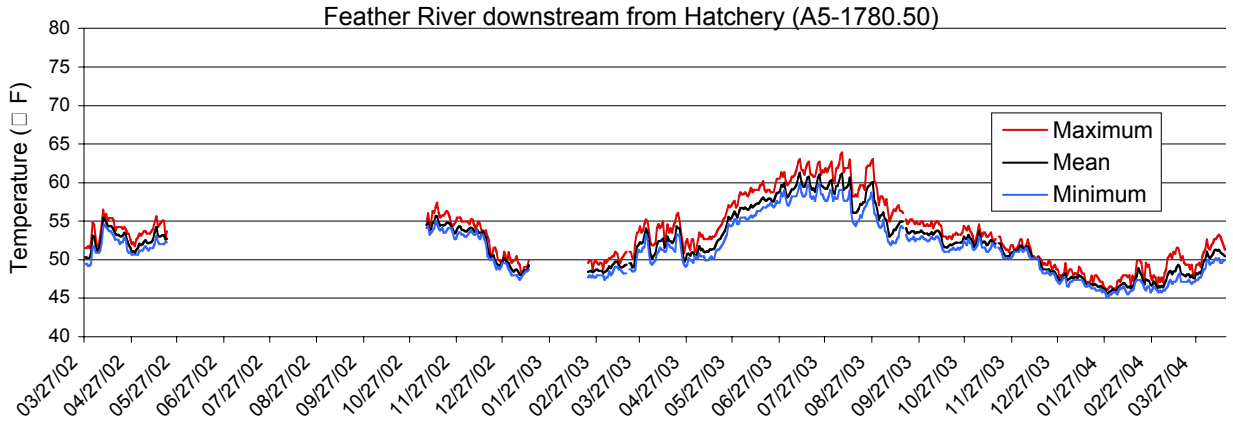


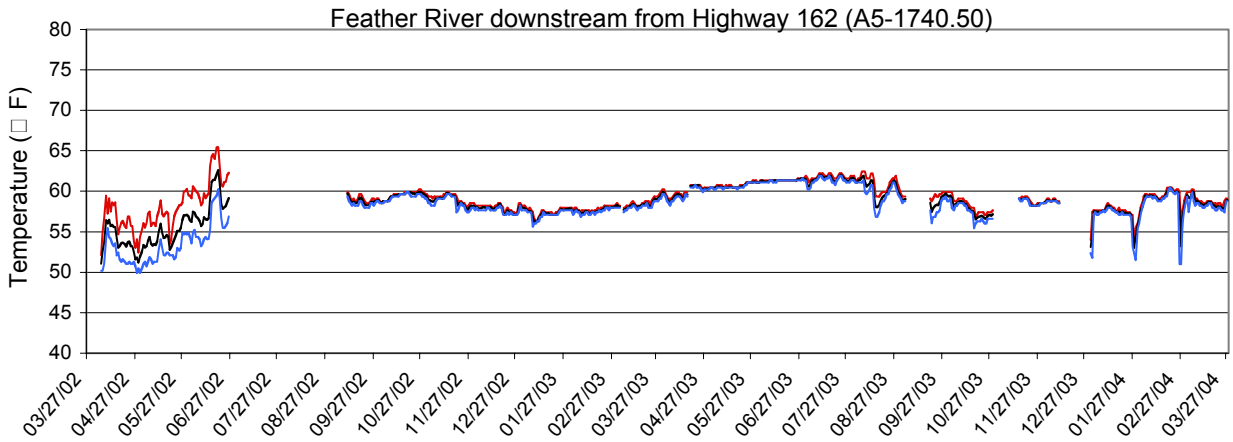


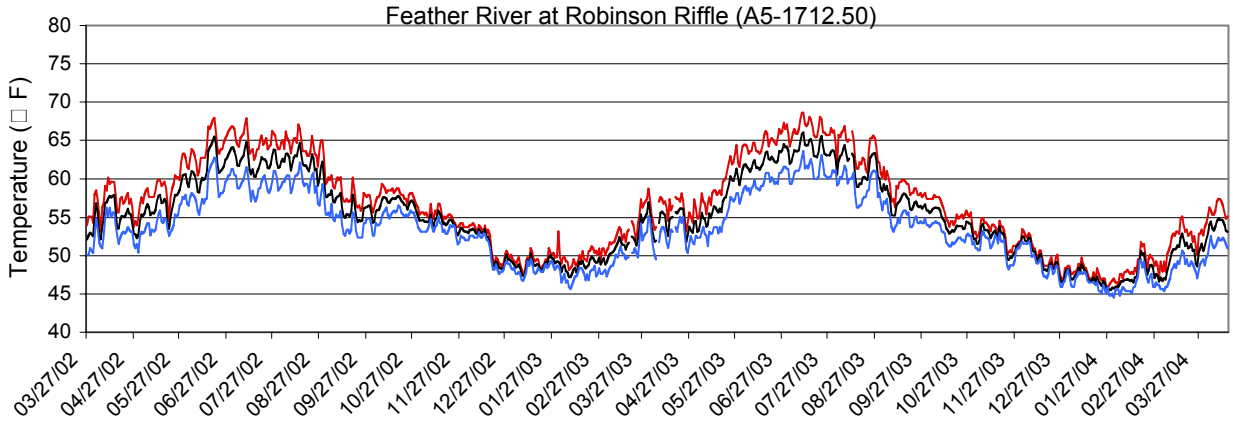

Appendix 5a. Continued.

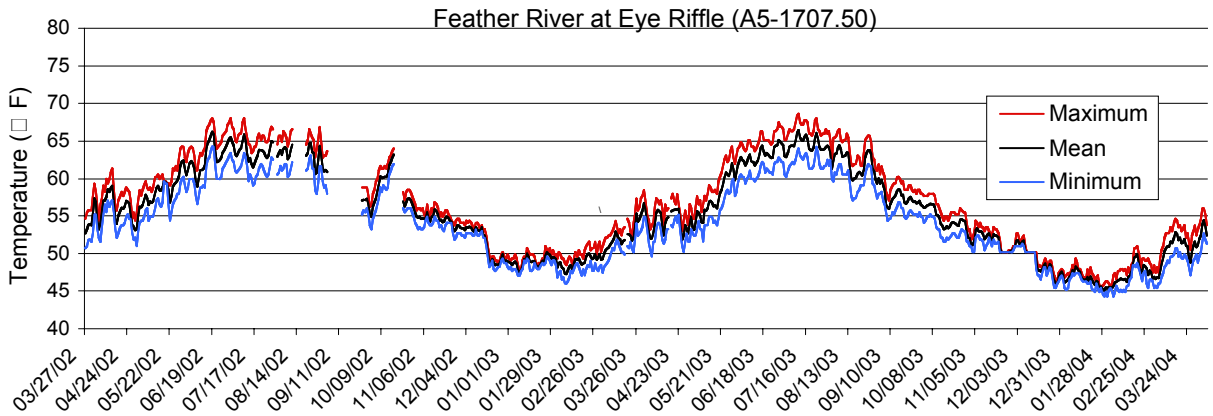


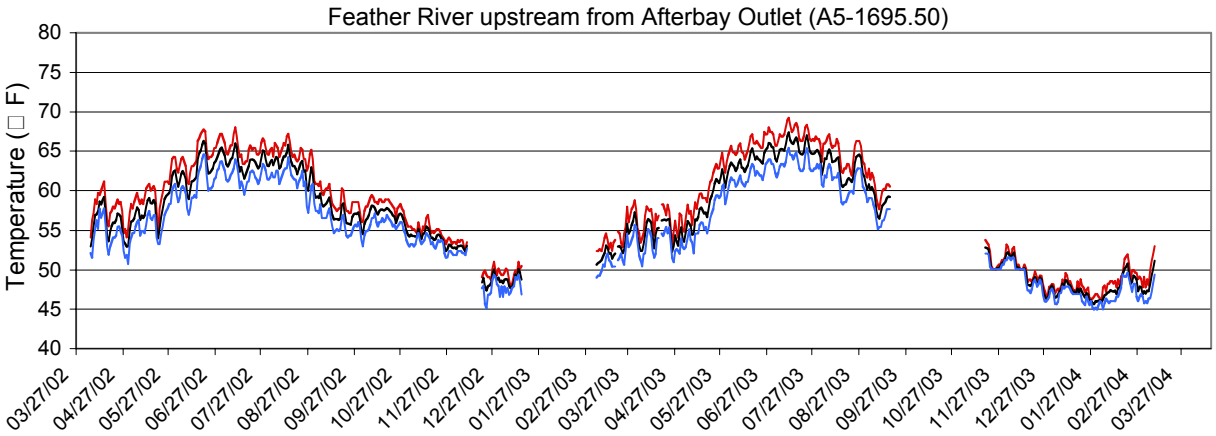


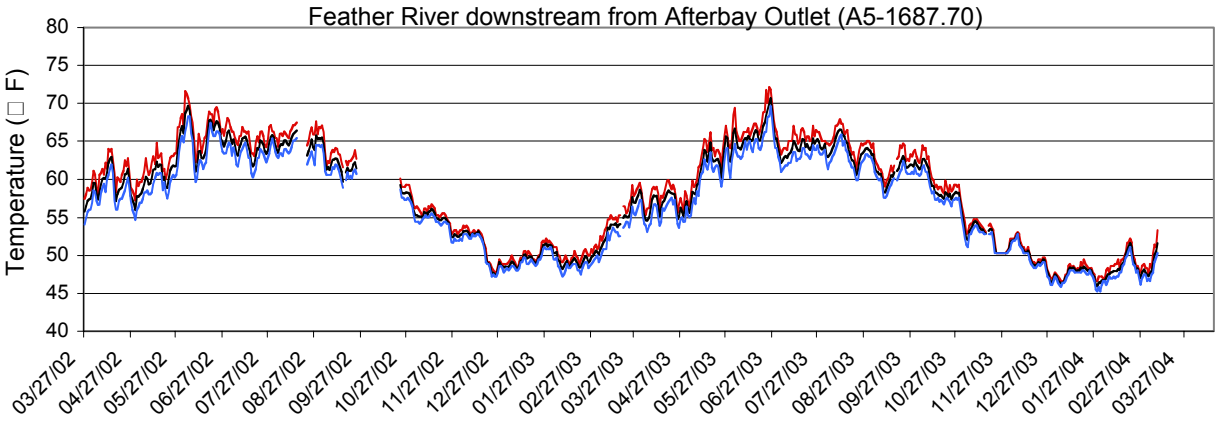

Appendix 5a. Continued.

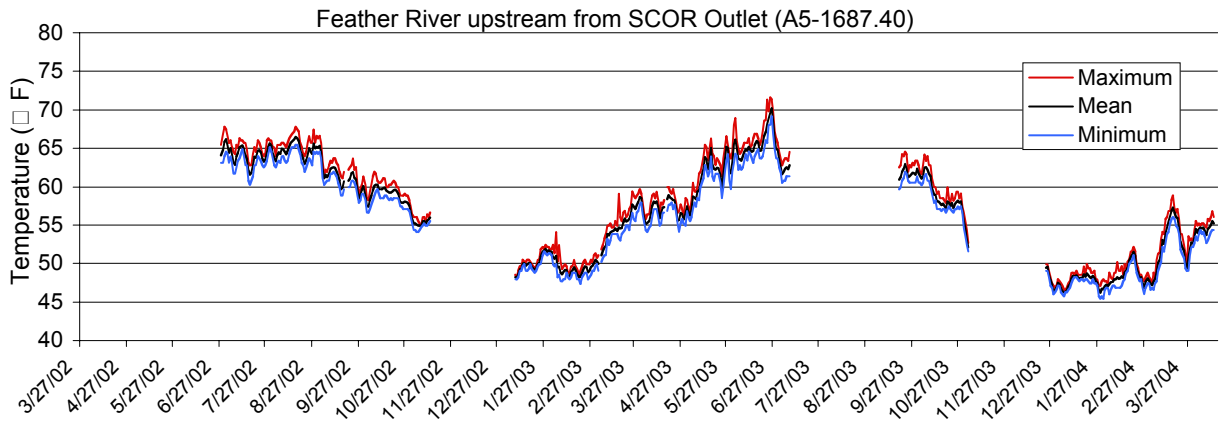


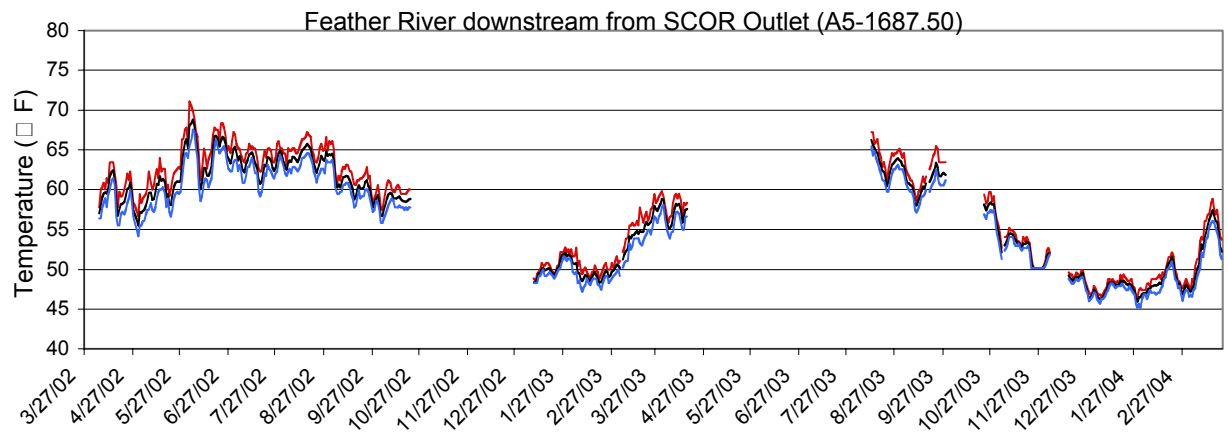


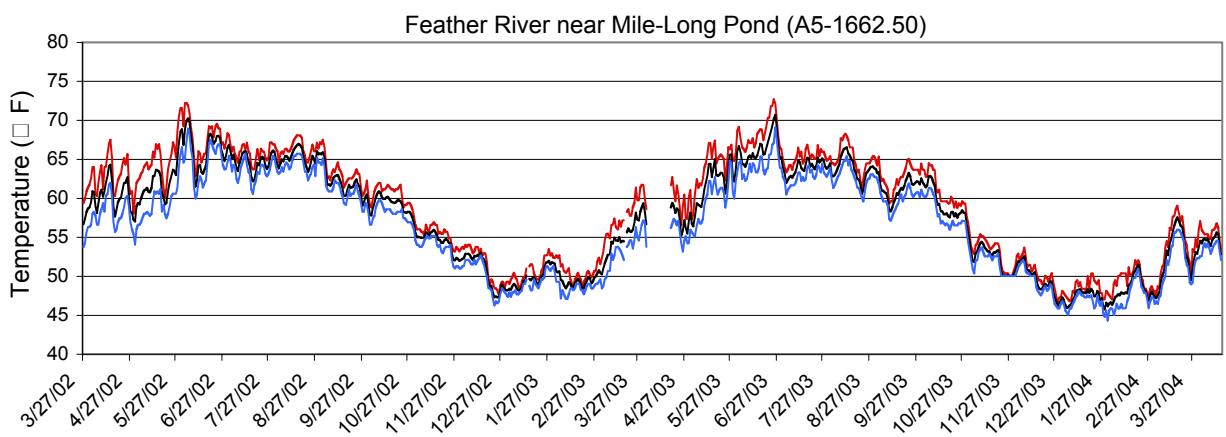

Appendix 5a. Continued.

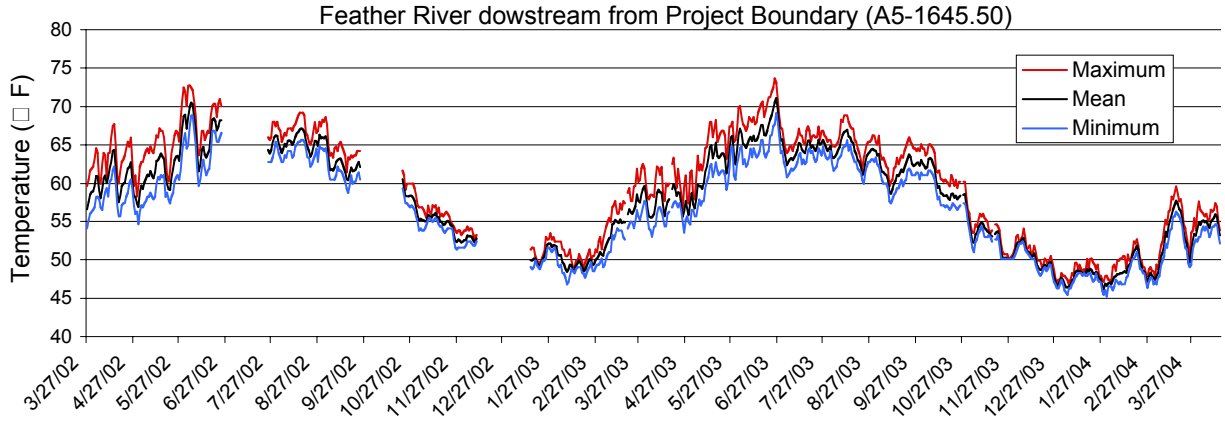


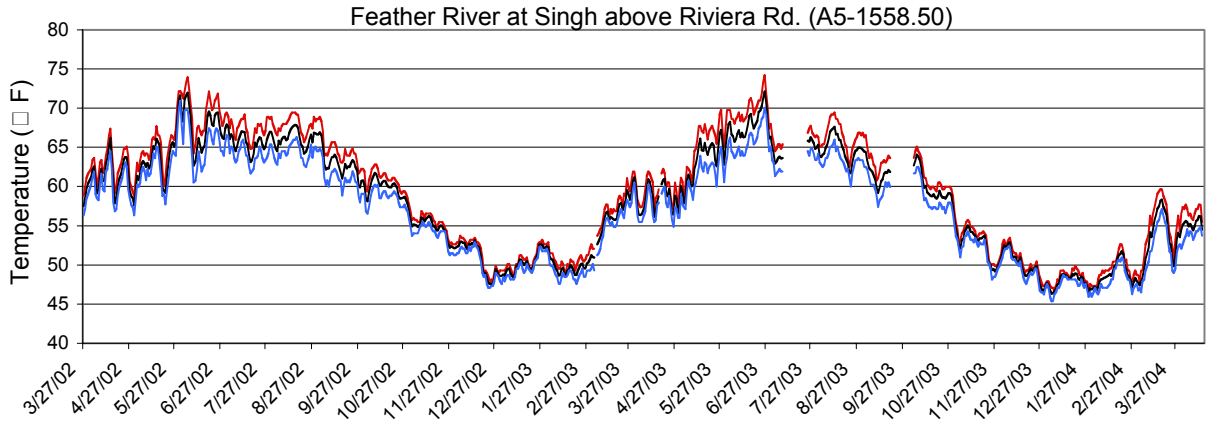


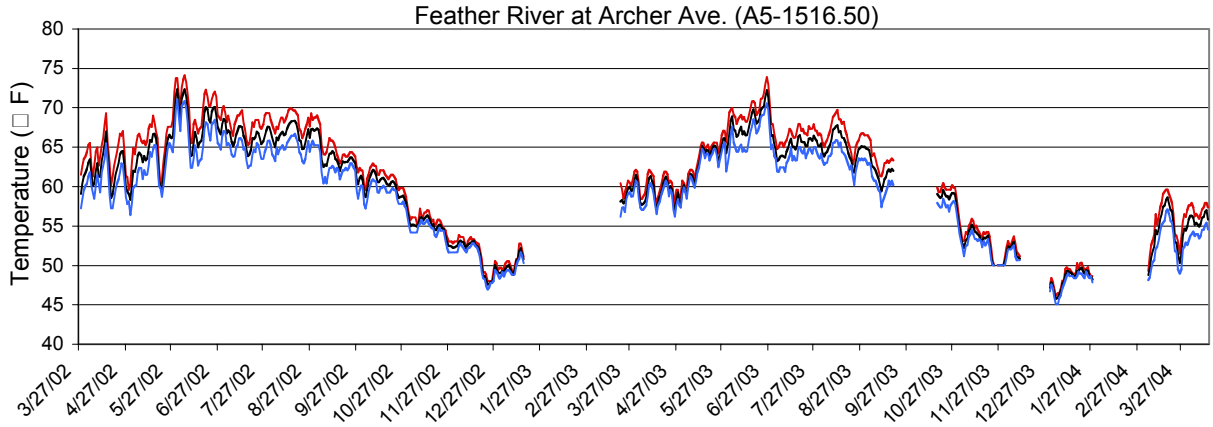

Appendix 5a. Continued.

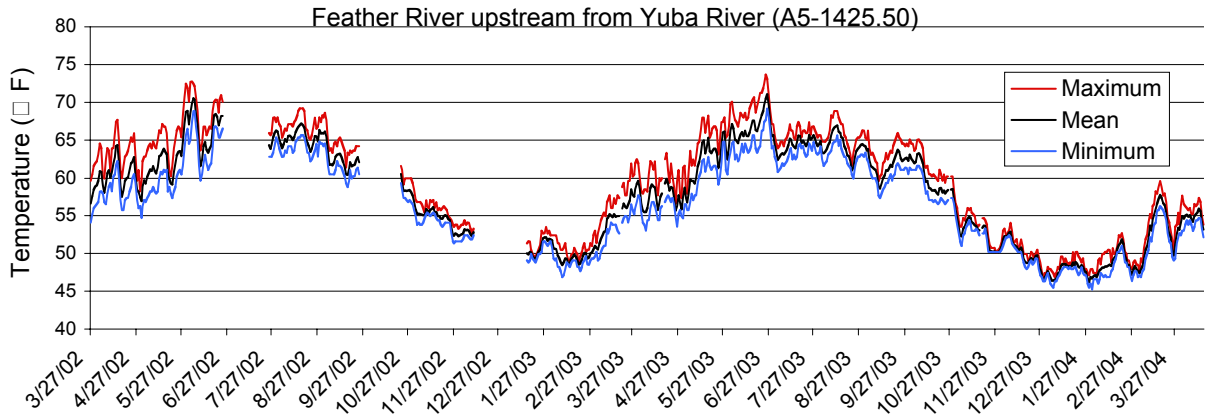


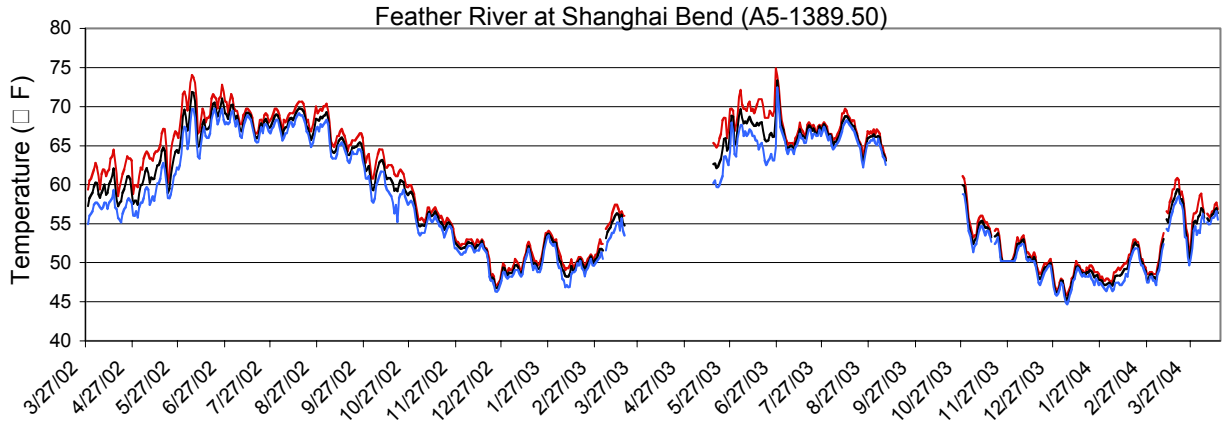


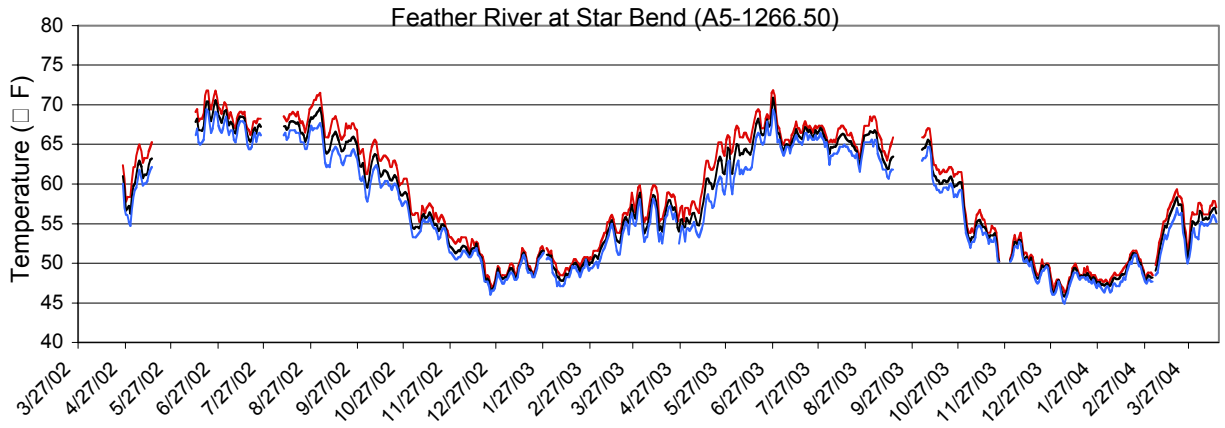

Appendix 5a. Continued.

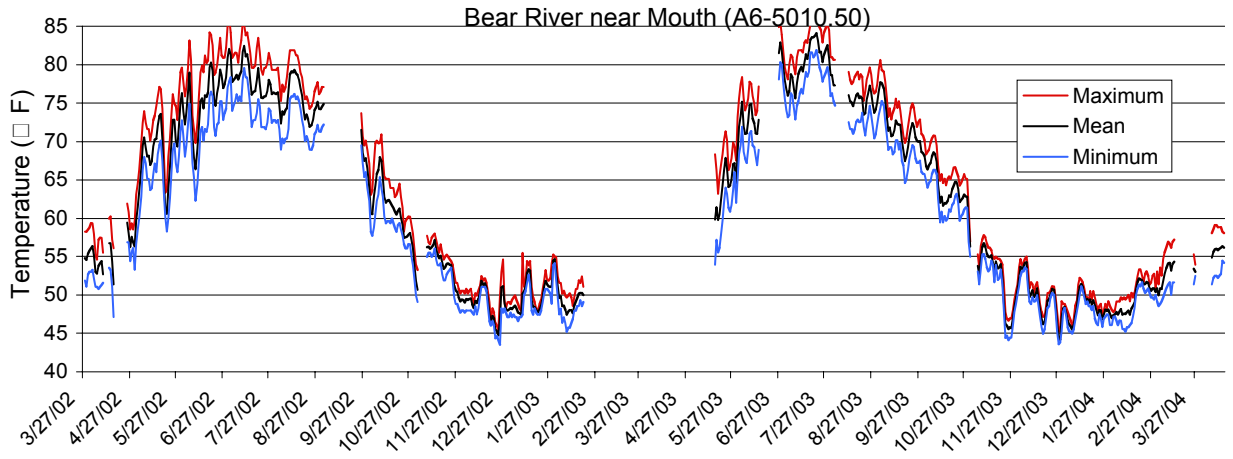


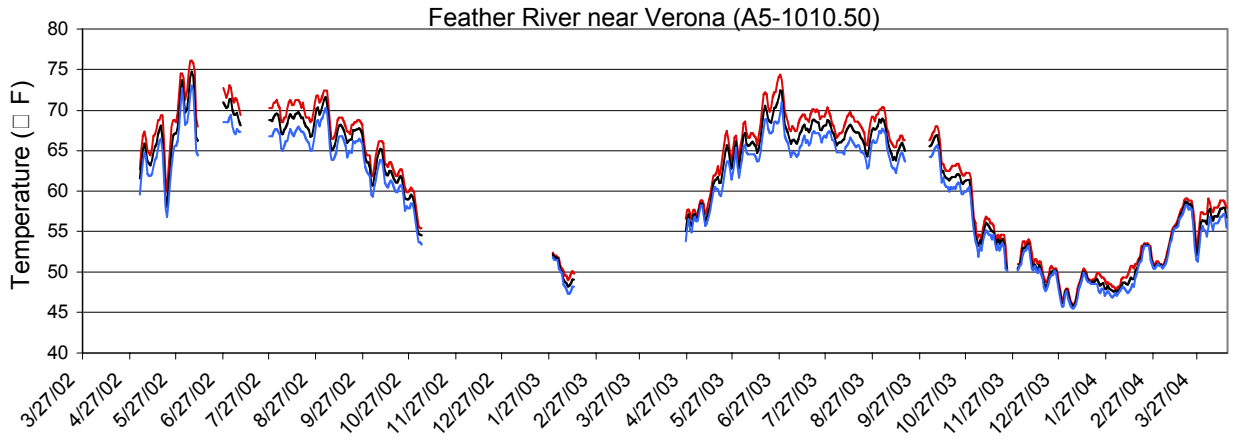


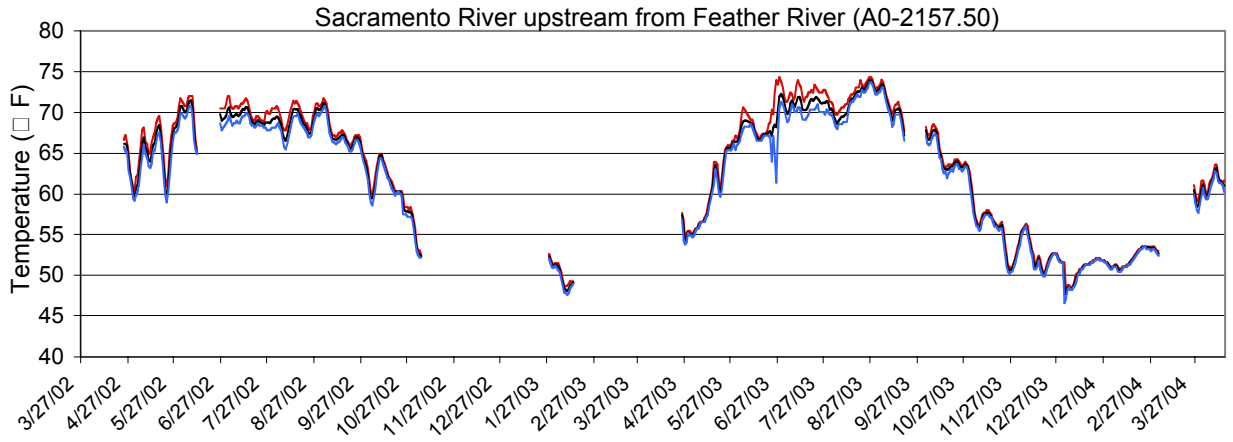

Appendix 5a. Continued.

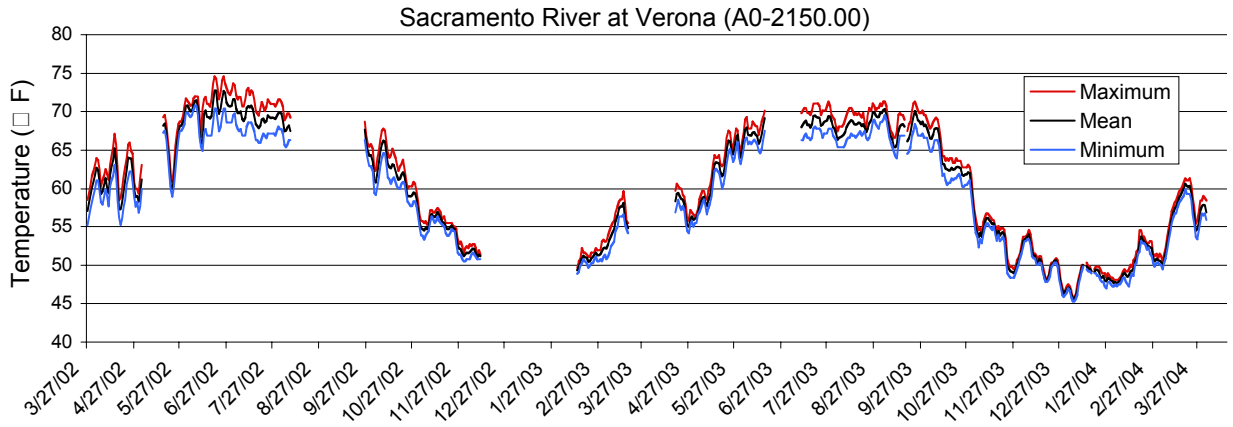


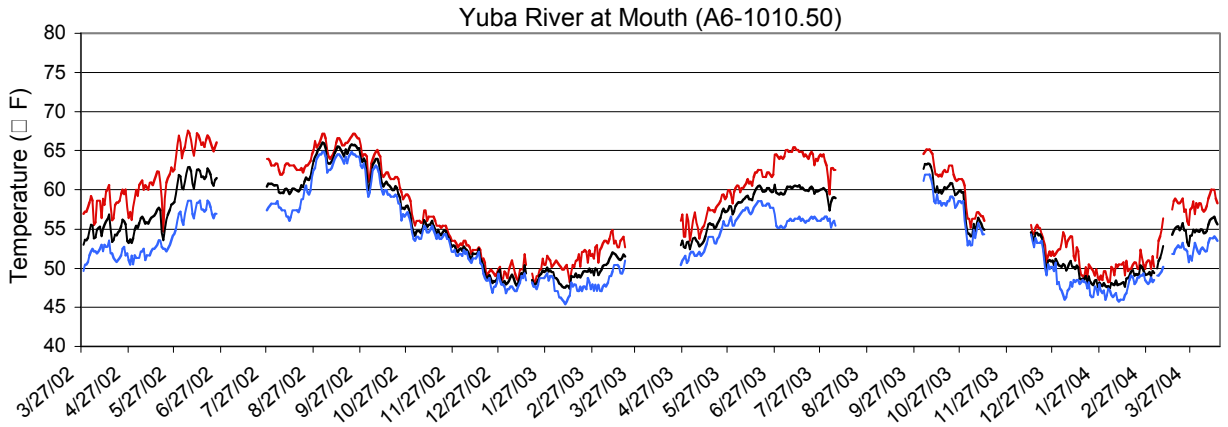


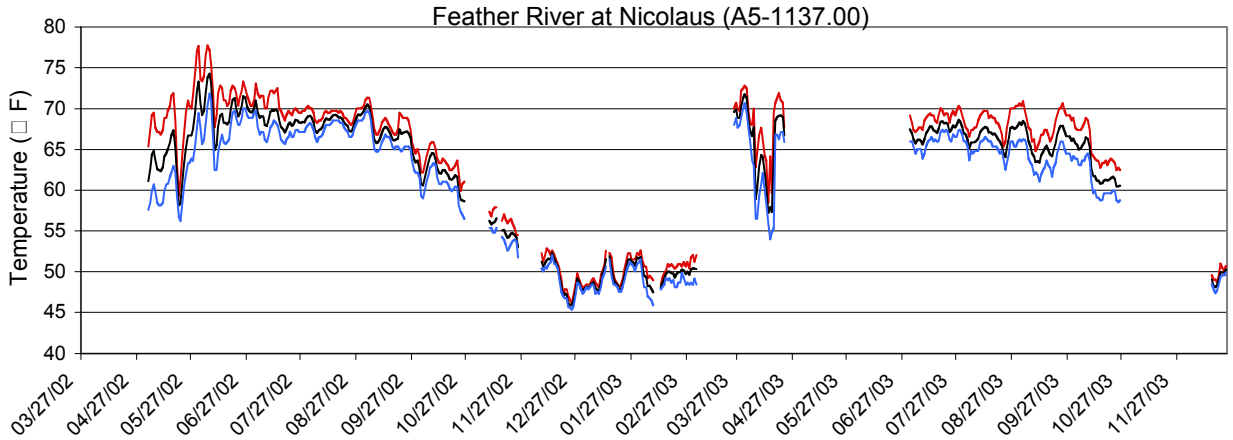

Appendix 5a. Continued.

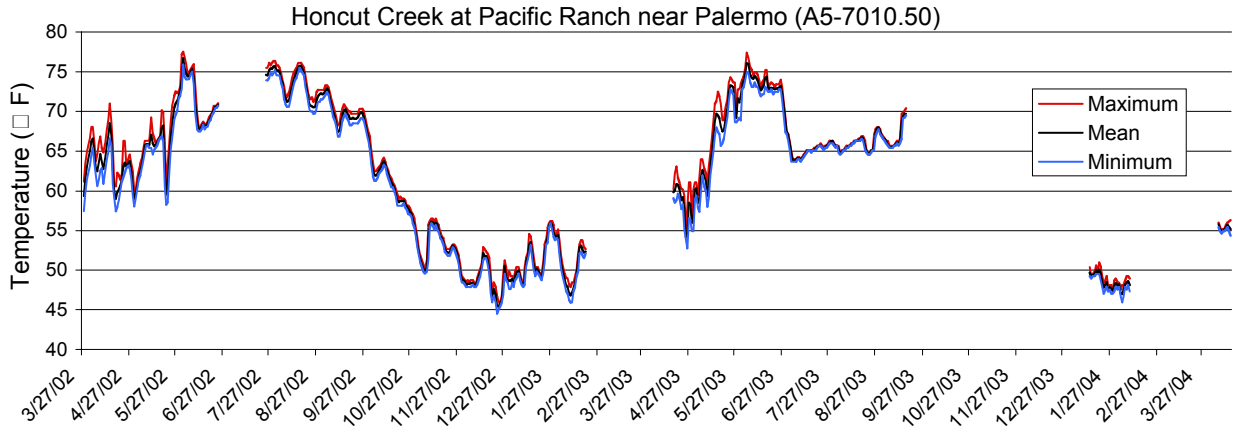


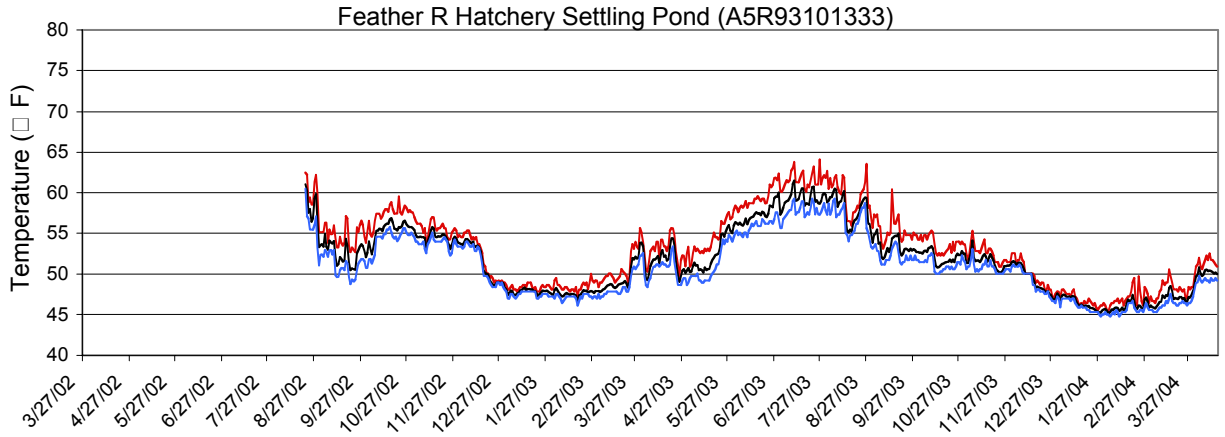

Appendix 5b. Water temperatures in pools in the lower Feather River.

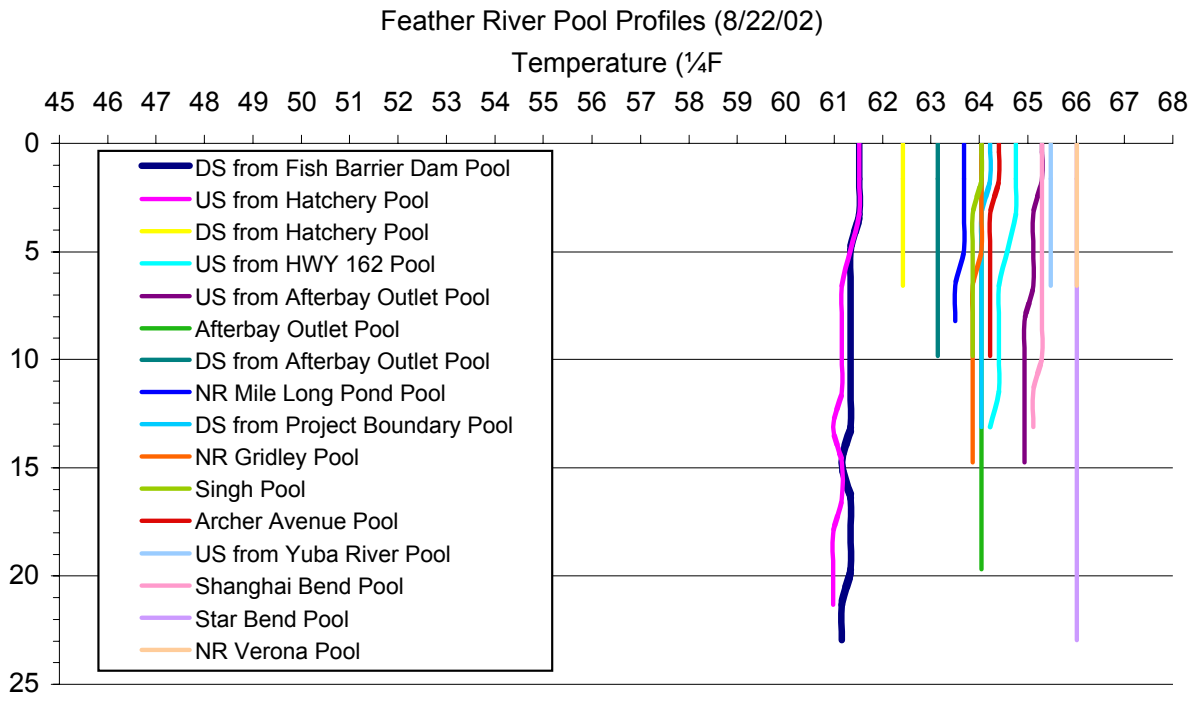


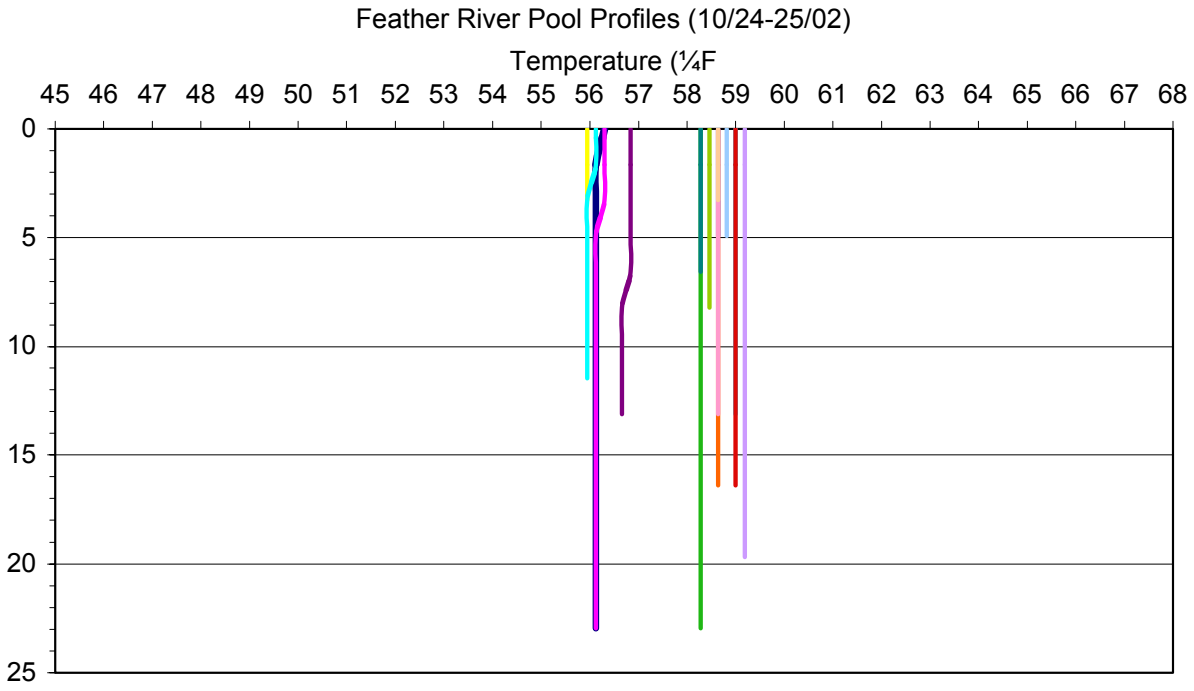

Appendix 5b. Continued.

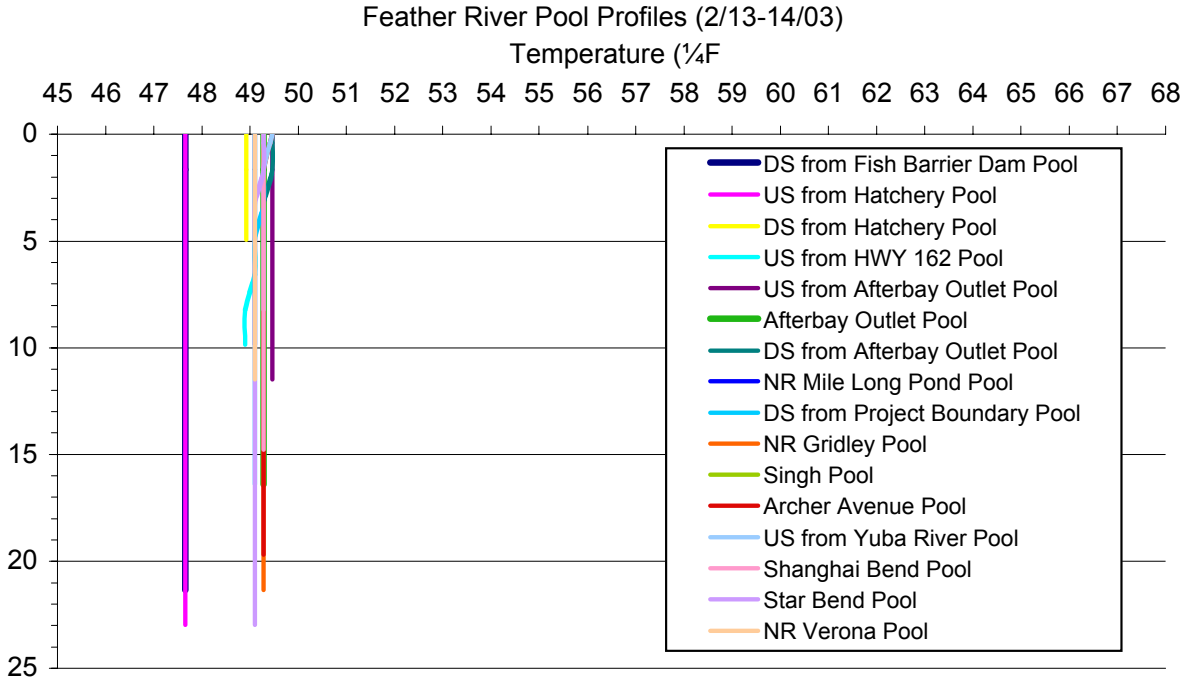


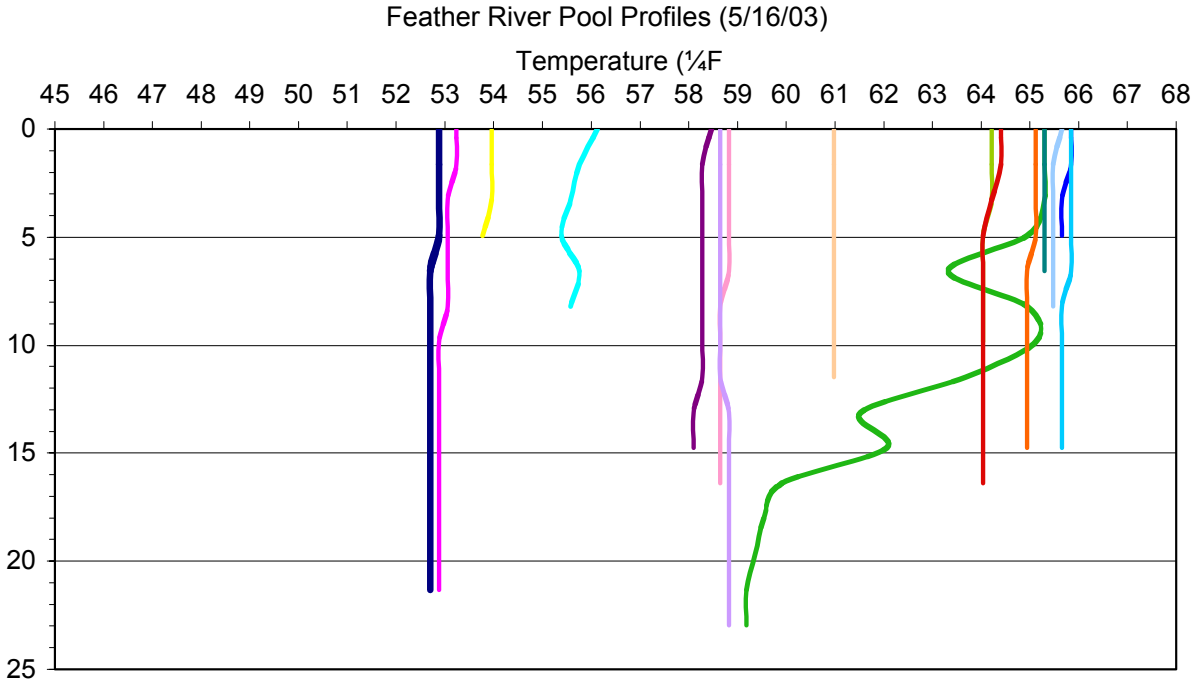

Appendix 5b. Continued.

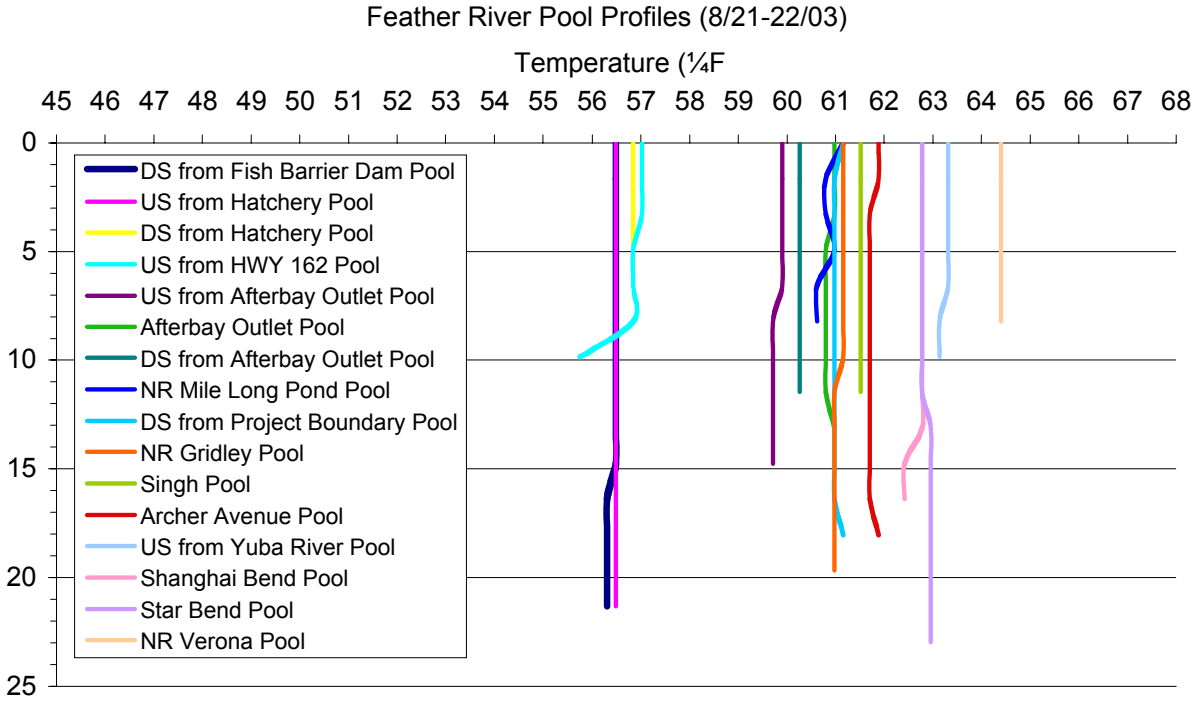


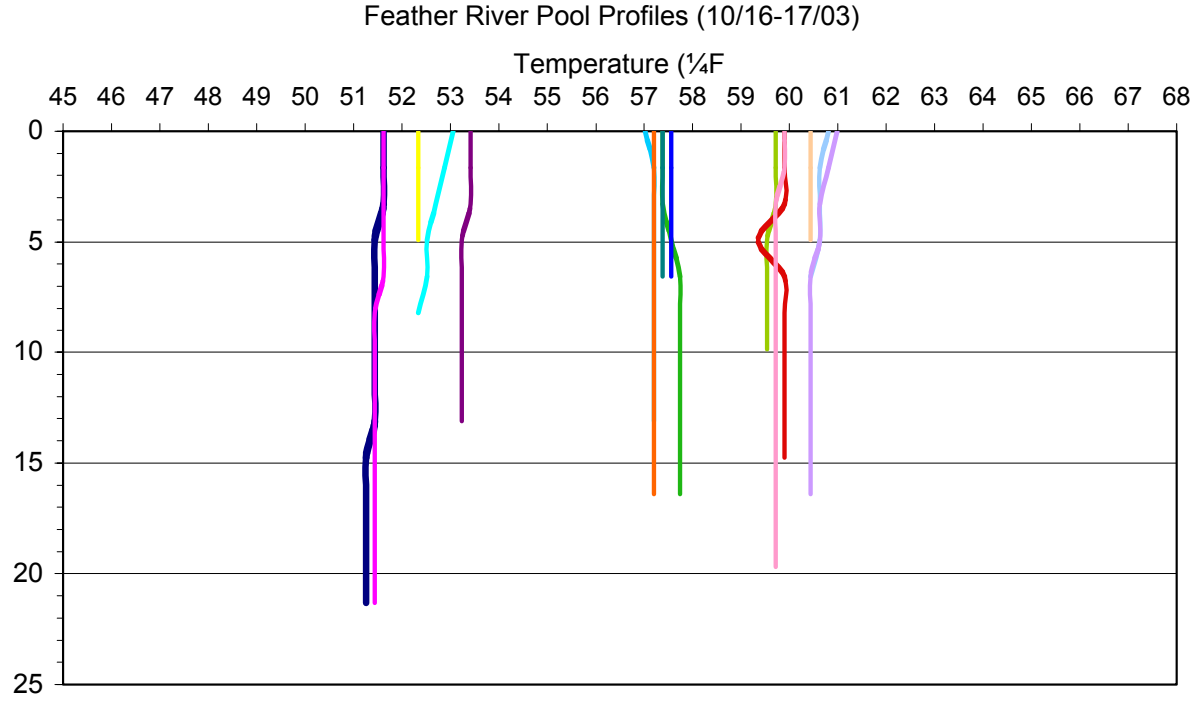

Appendix 5b. Continued.

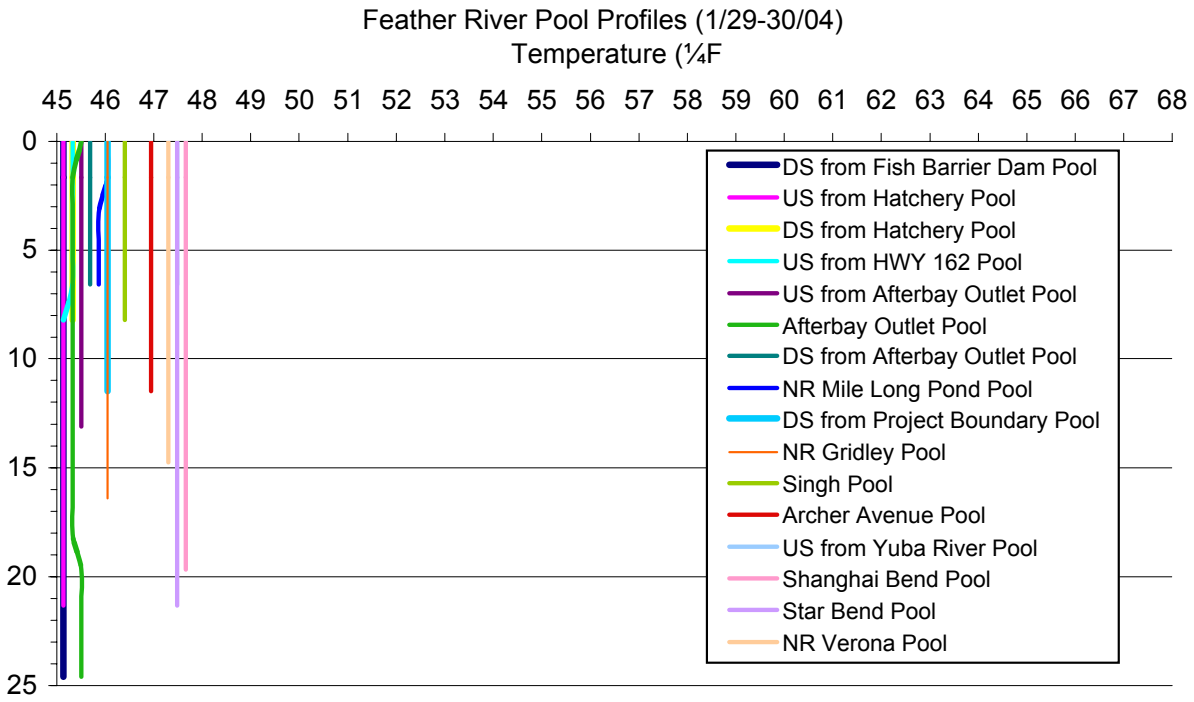


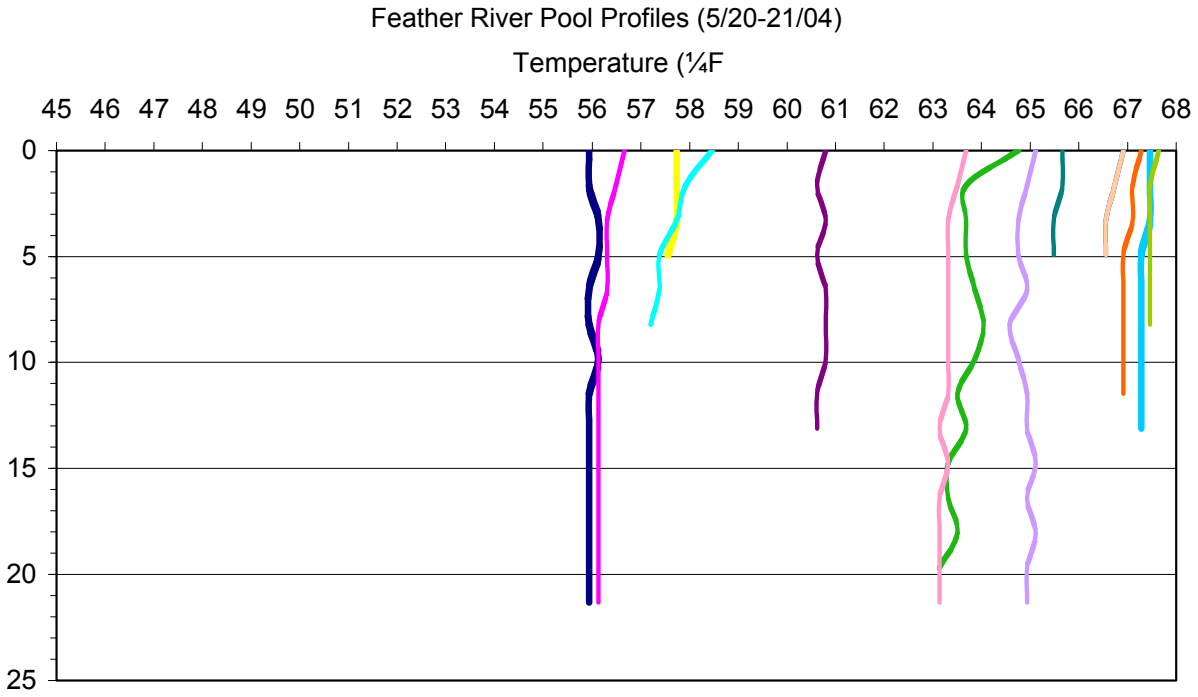

Appendix 5c. Monthly maximum, mean, and minimum temperatures in the Feather River from Oroville Dam to the Sacramento River.

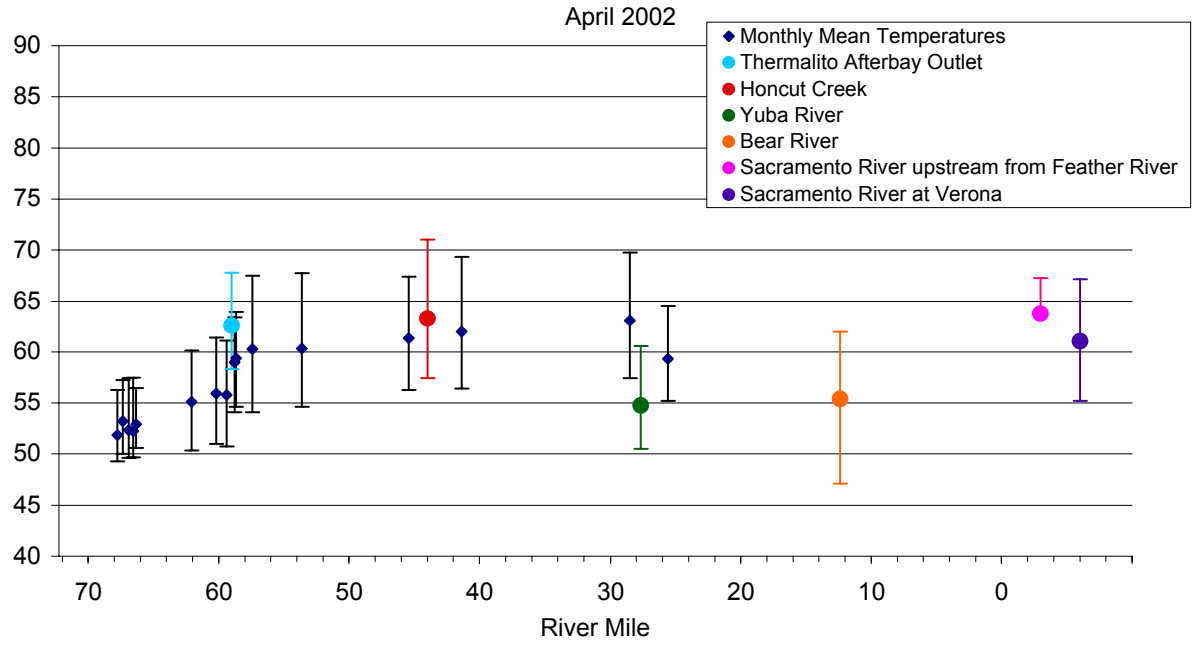


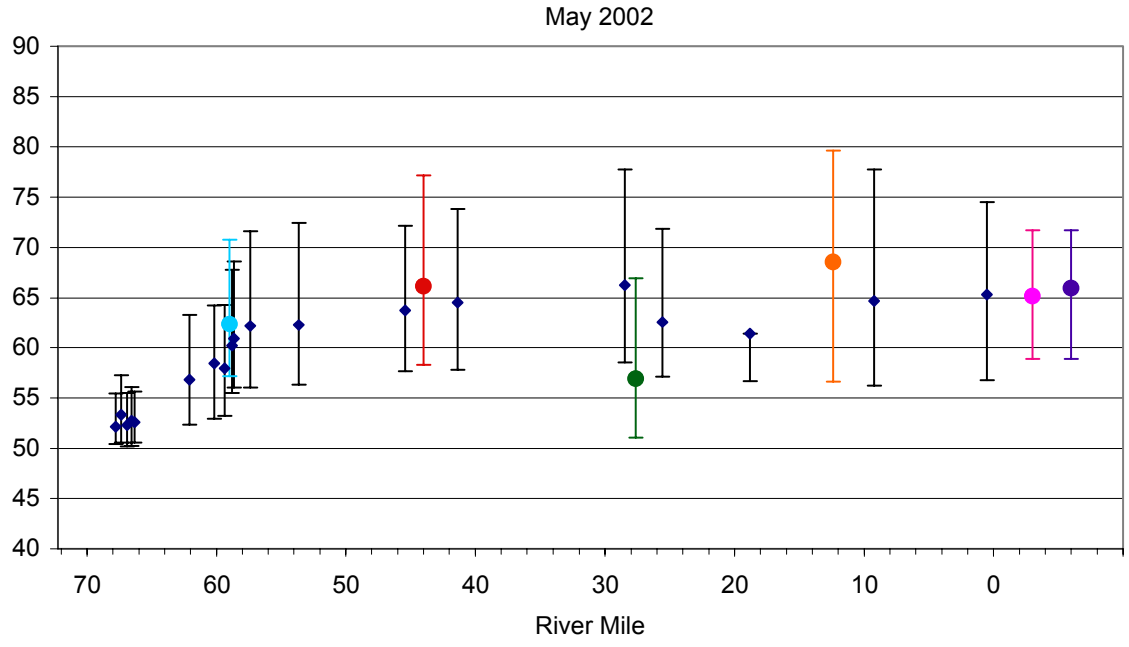

Appendix 5c. Continued.

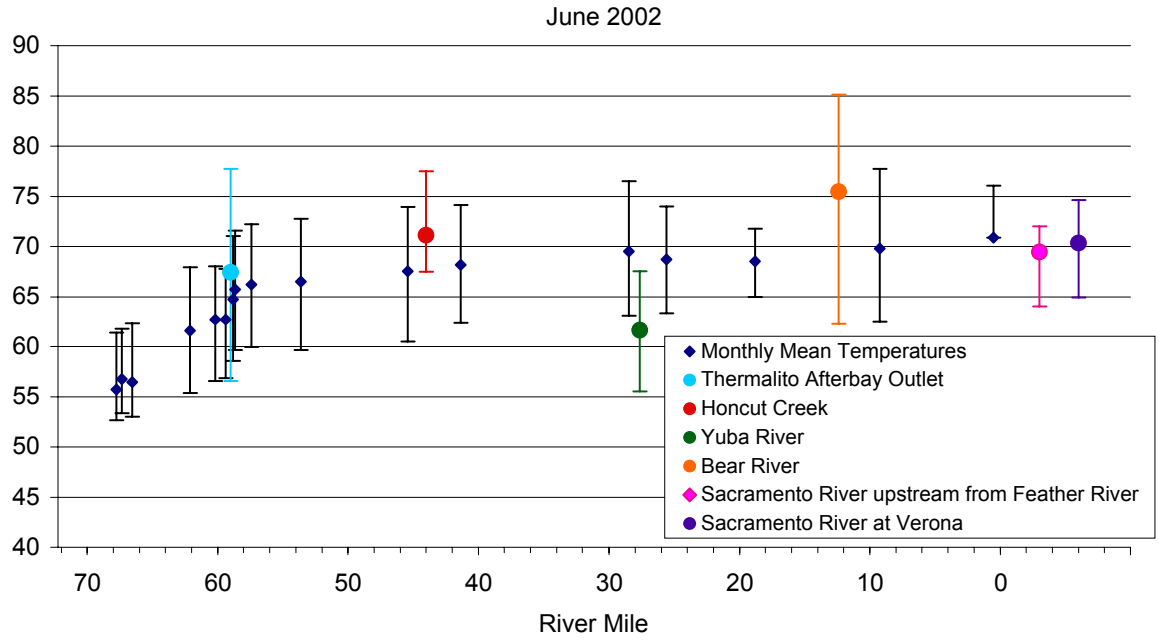


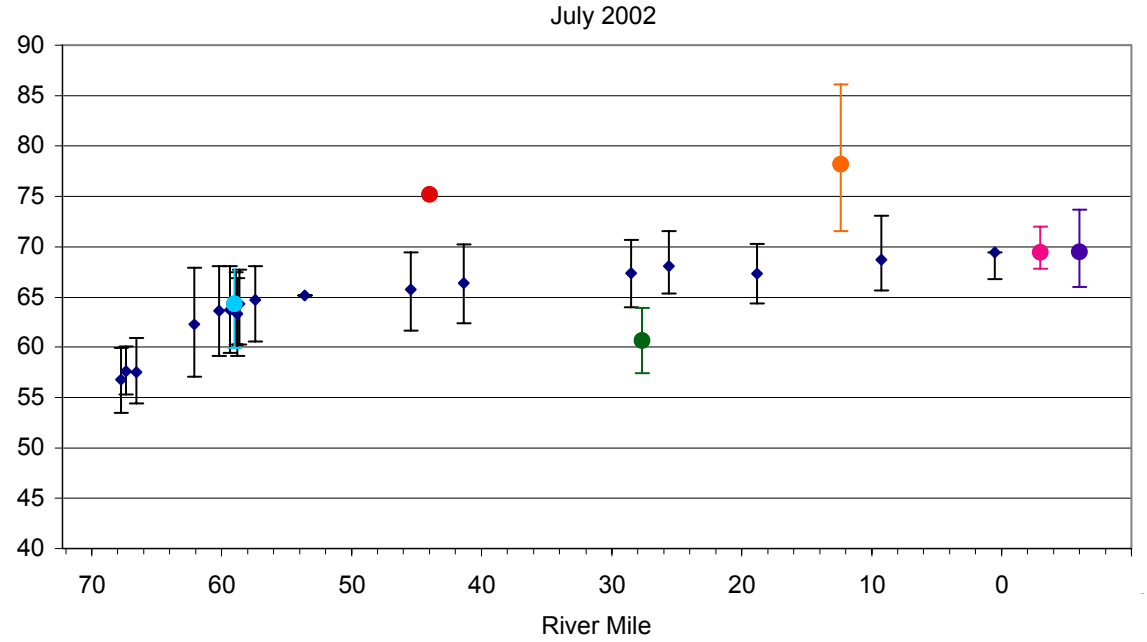

Appendix 5c. Continued.

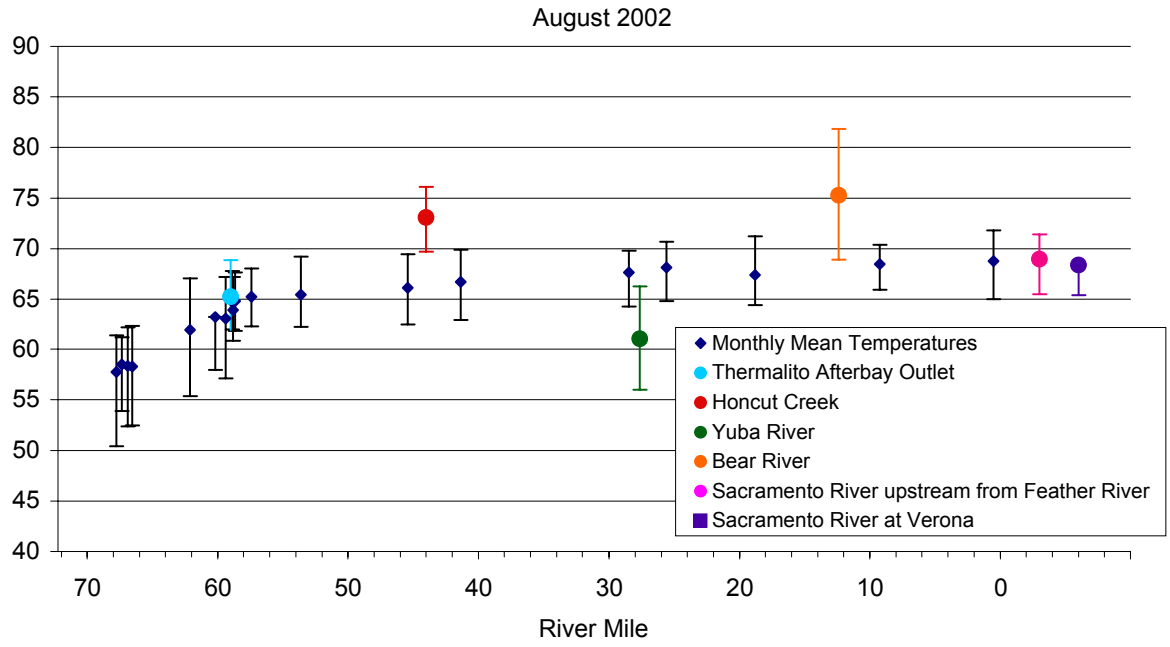


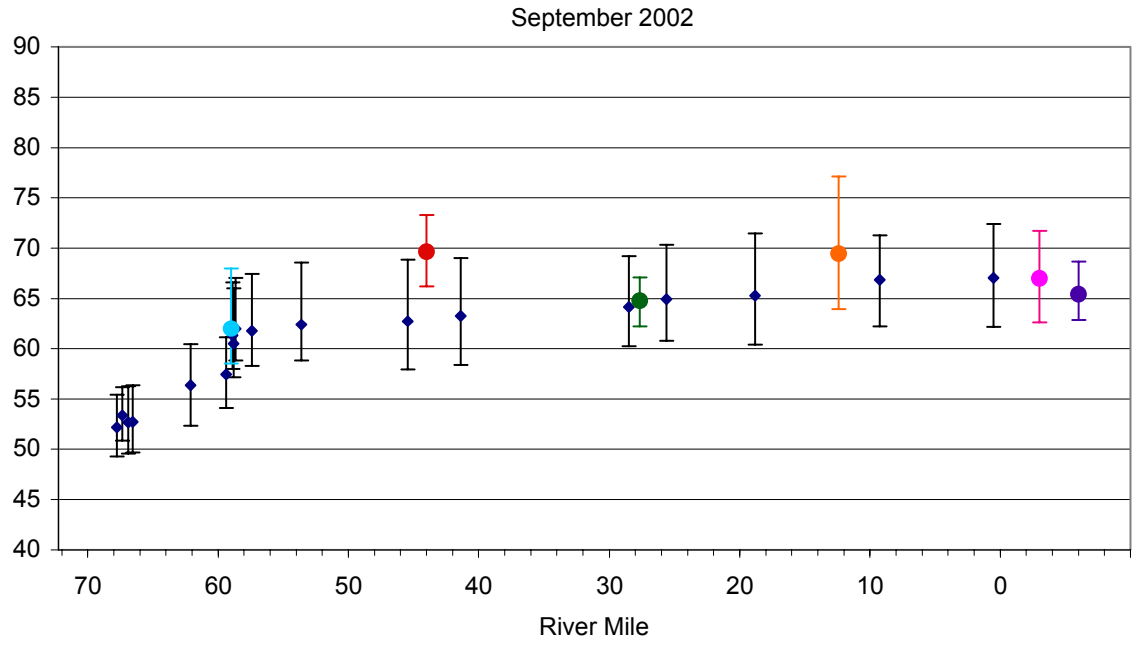

Appendix 5c. Continued.

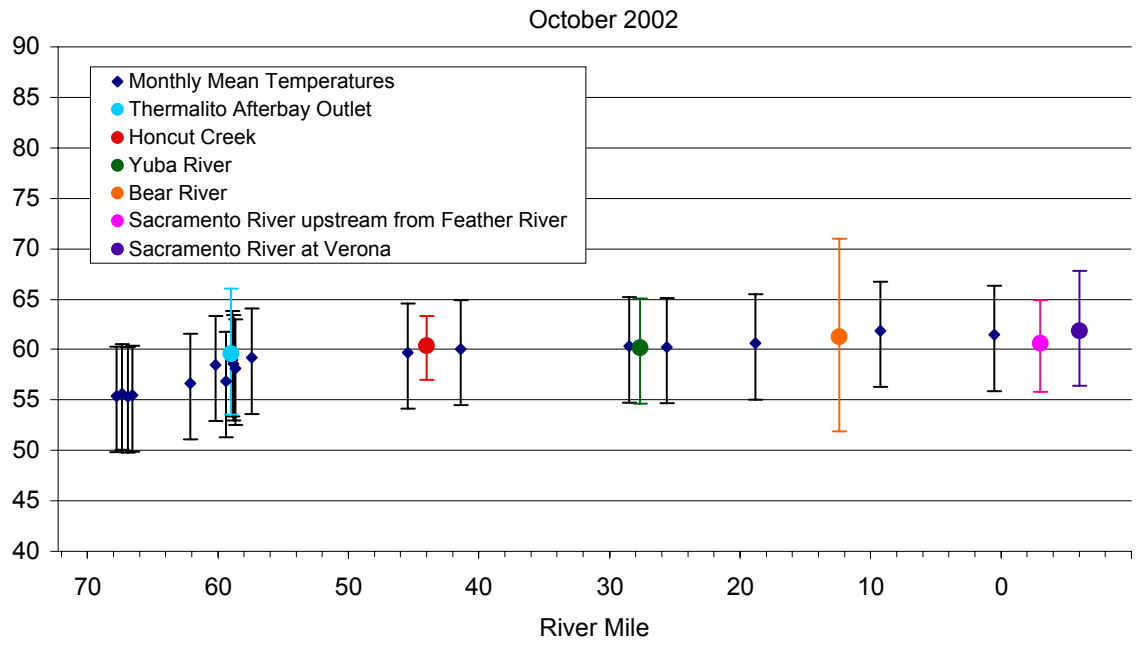


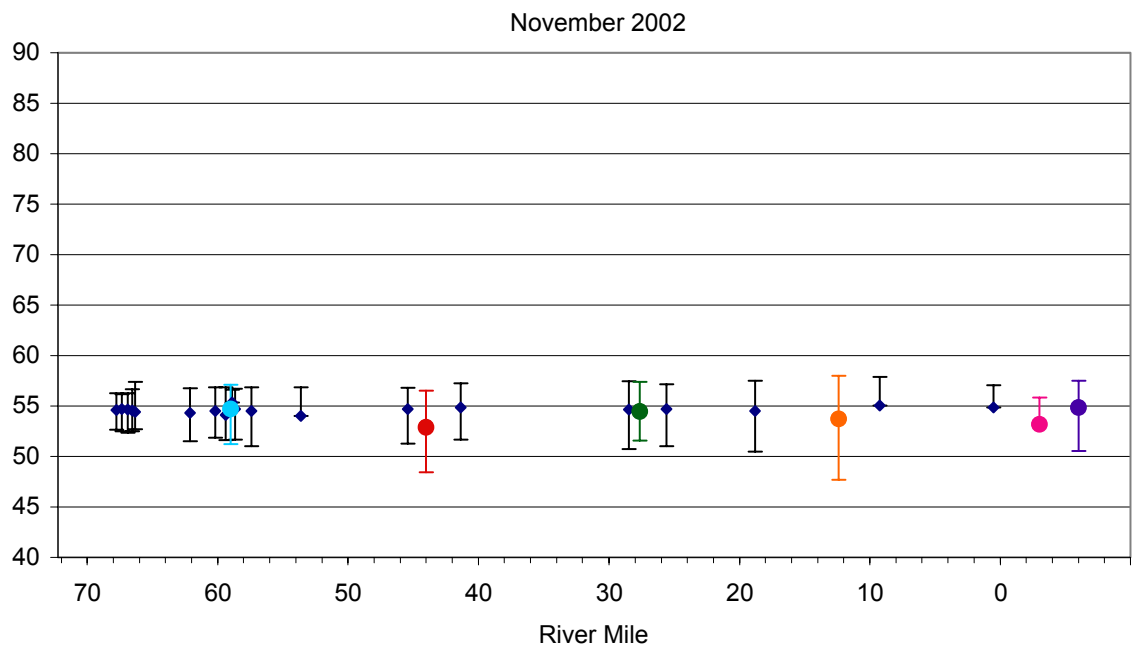

Appendix 5c. Continued.

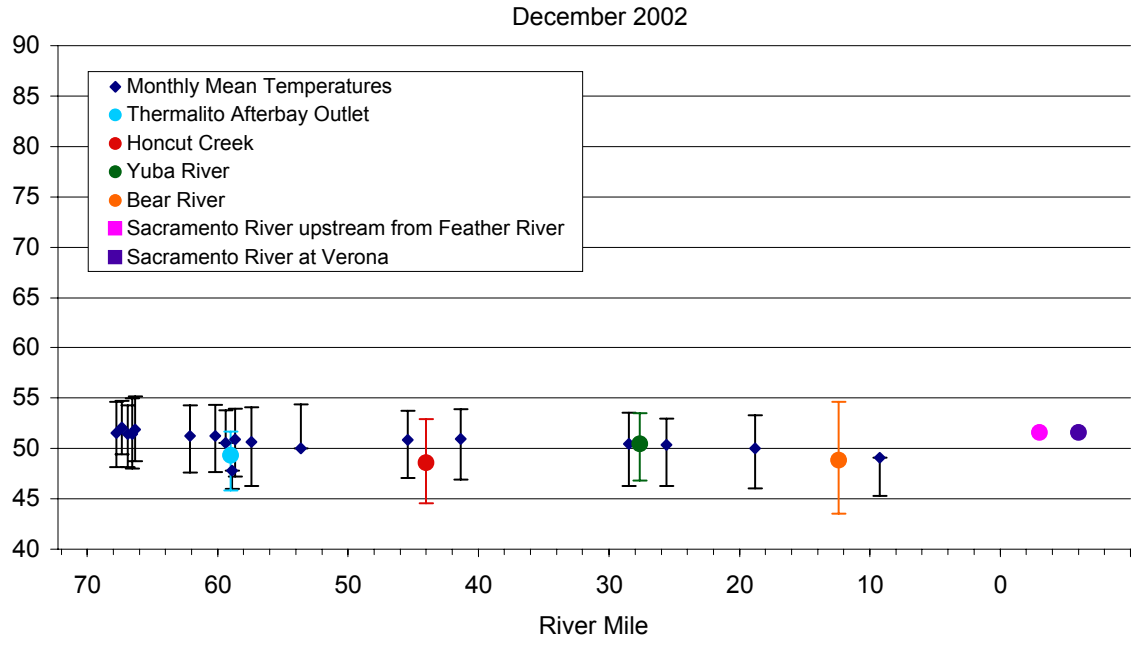


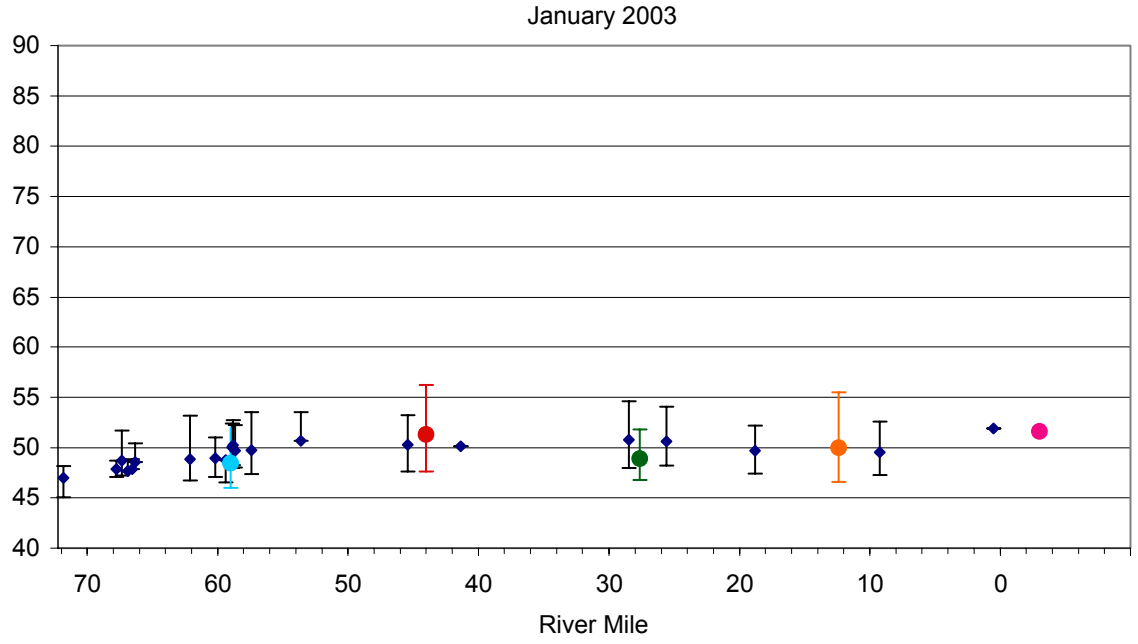

Appendix 5c. Continued.

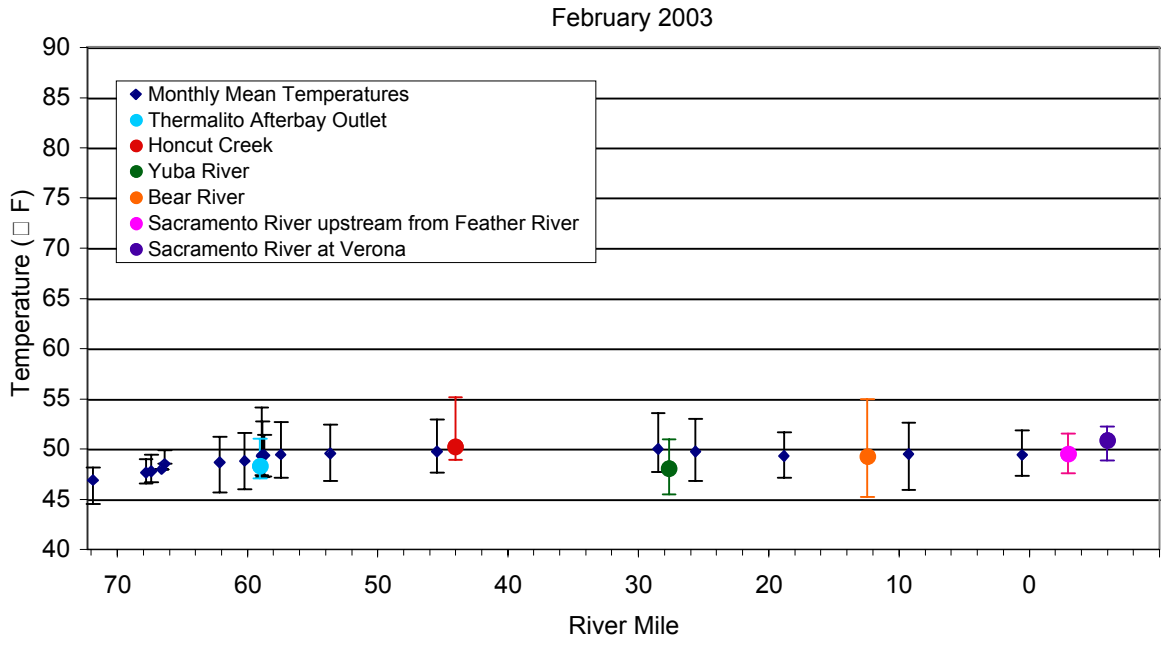


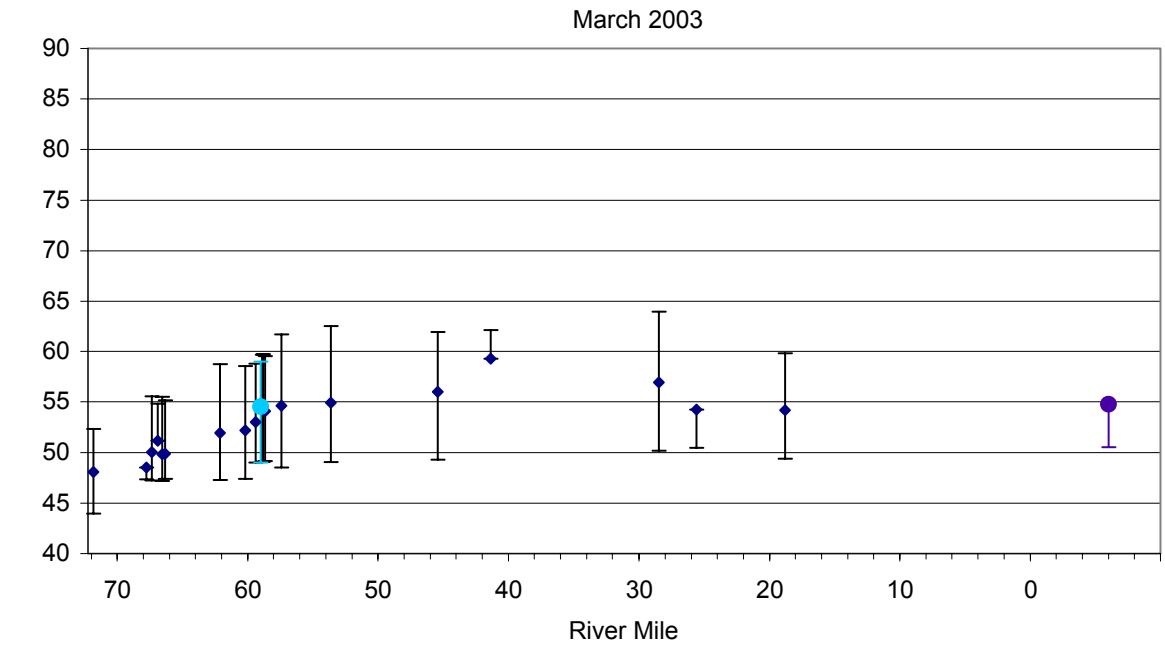

Appendix 5c. Continued.

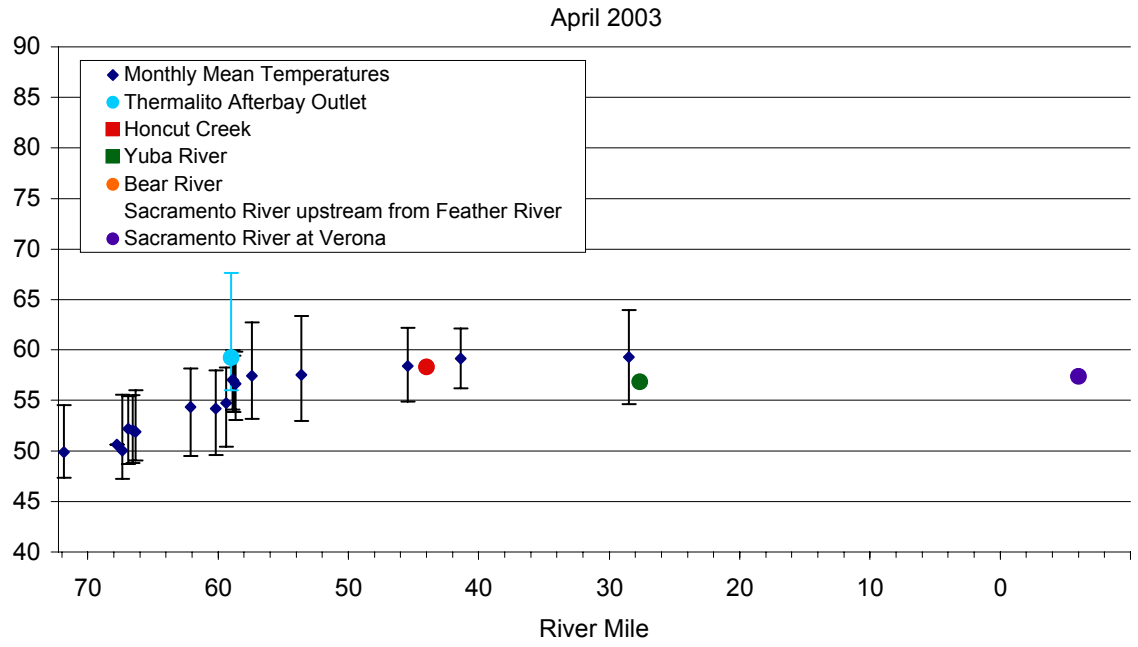


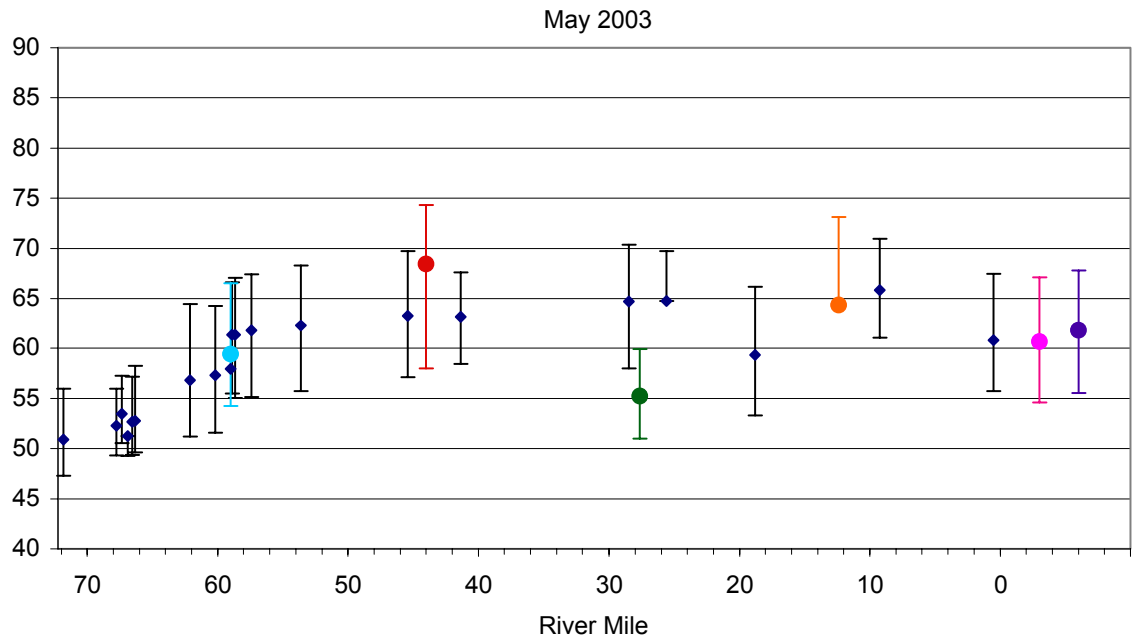

Appendix 5c. Continued.

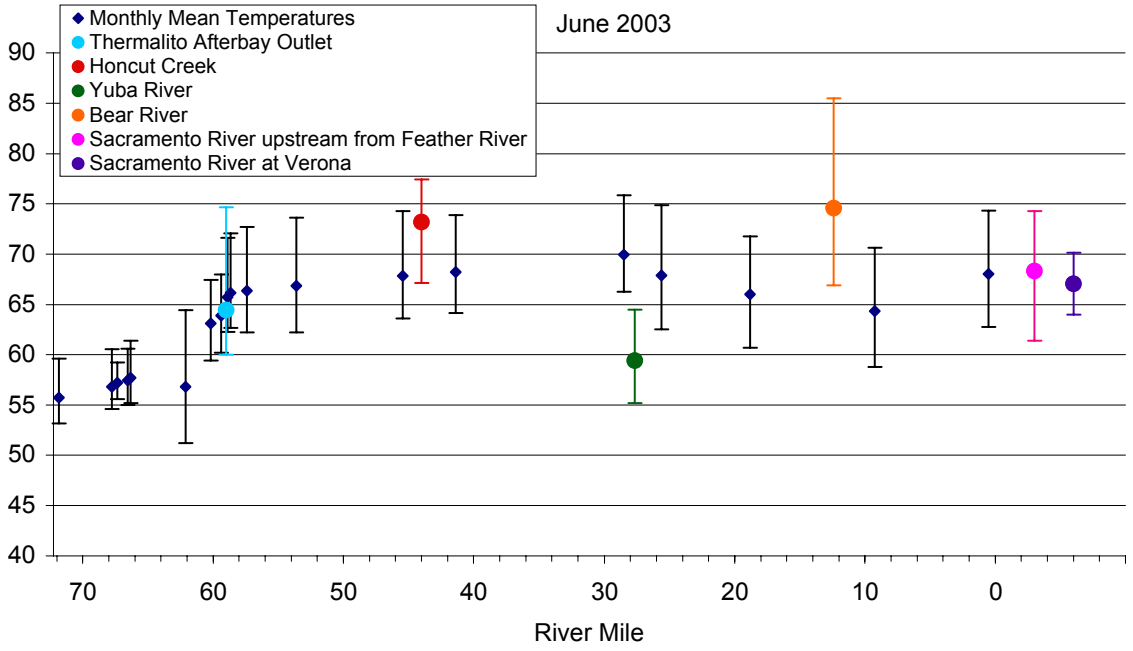


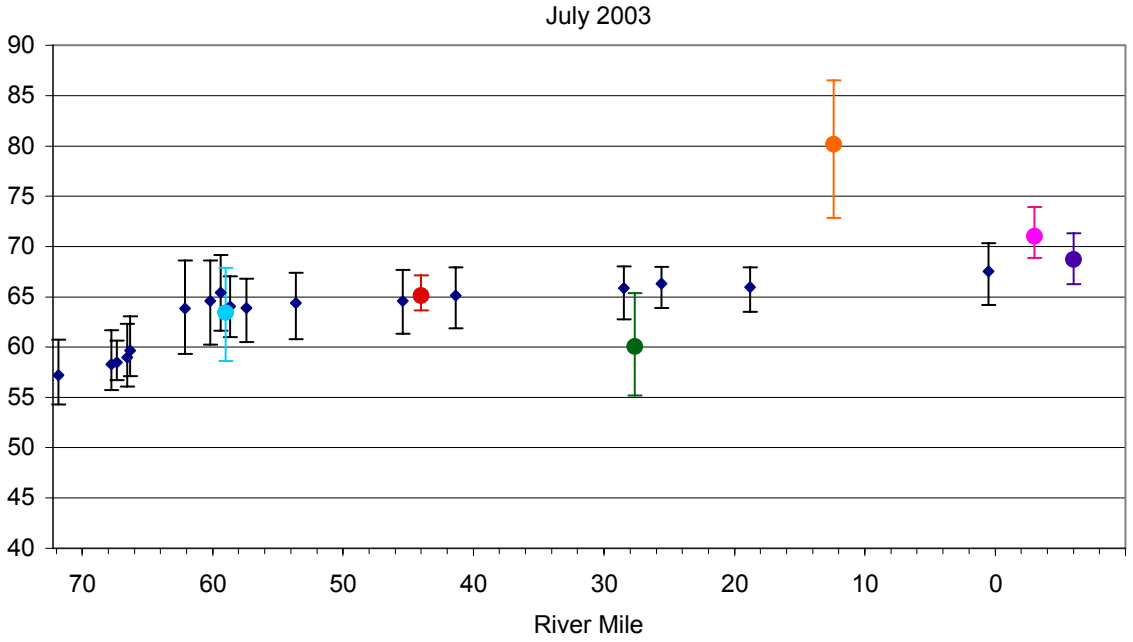

Appendix 5c. Continued.

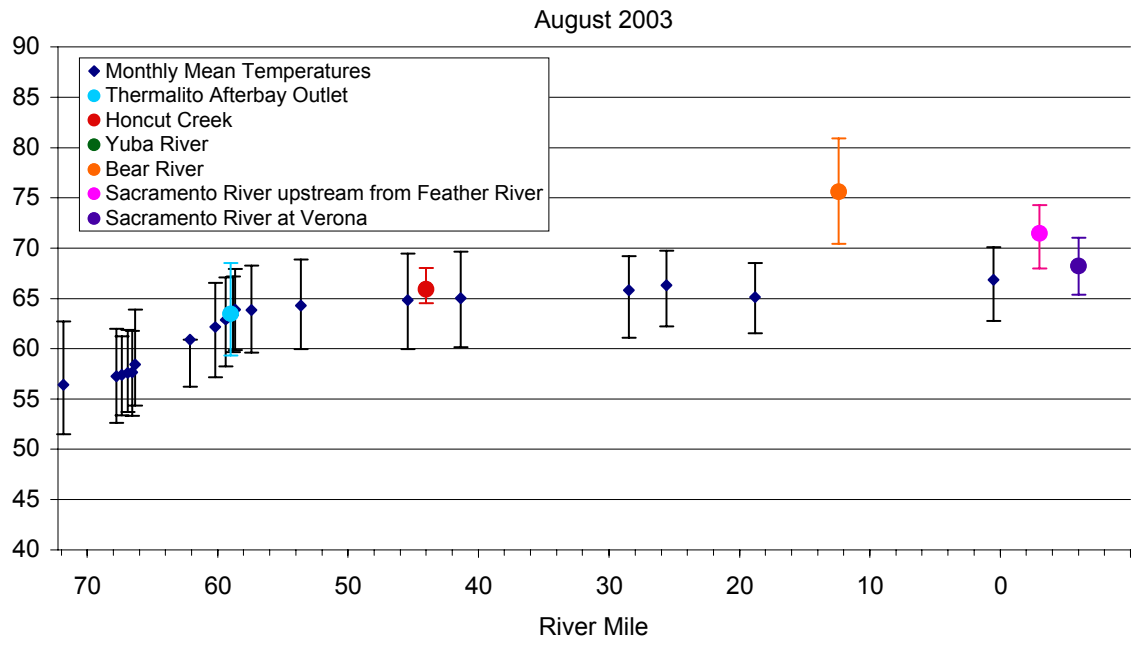


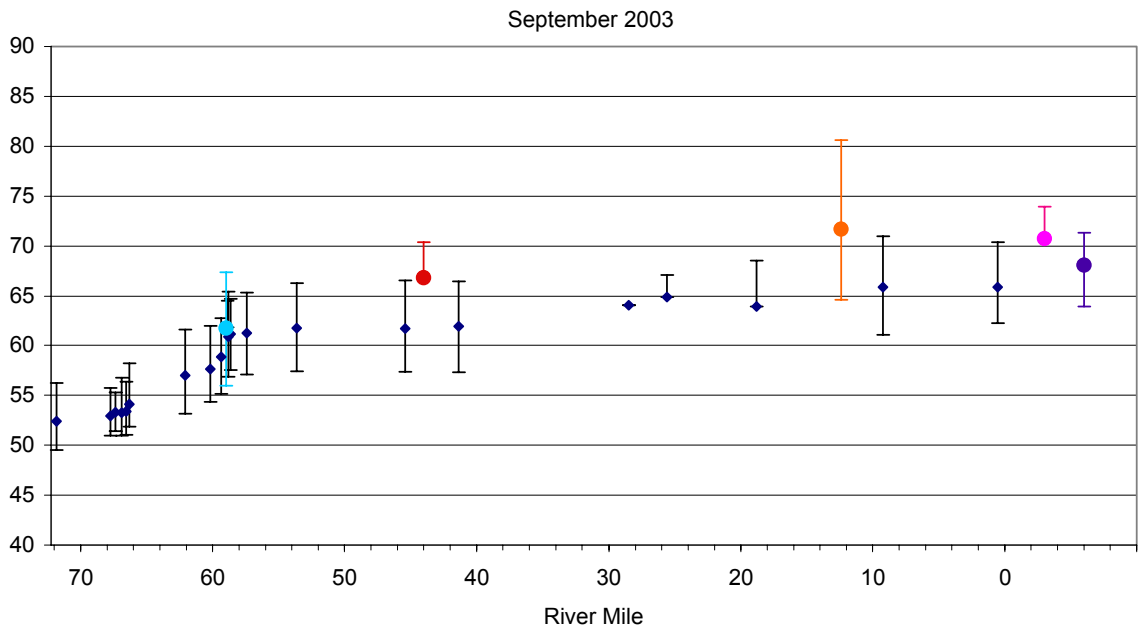

Appendix 5c. Continued.

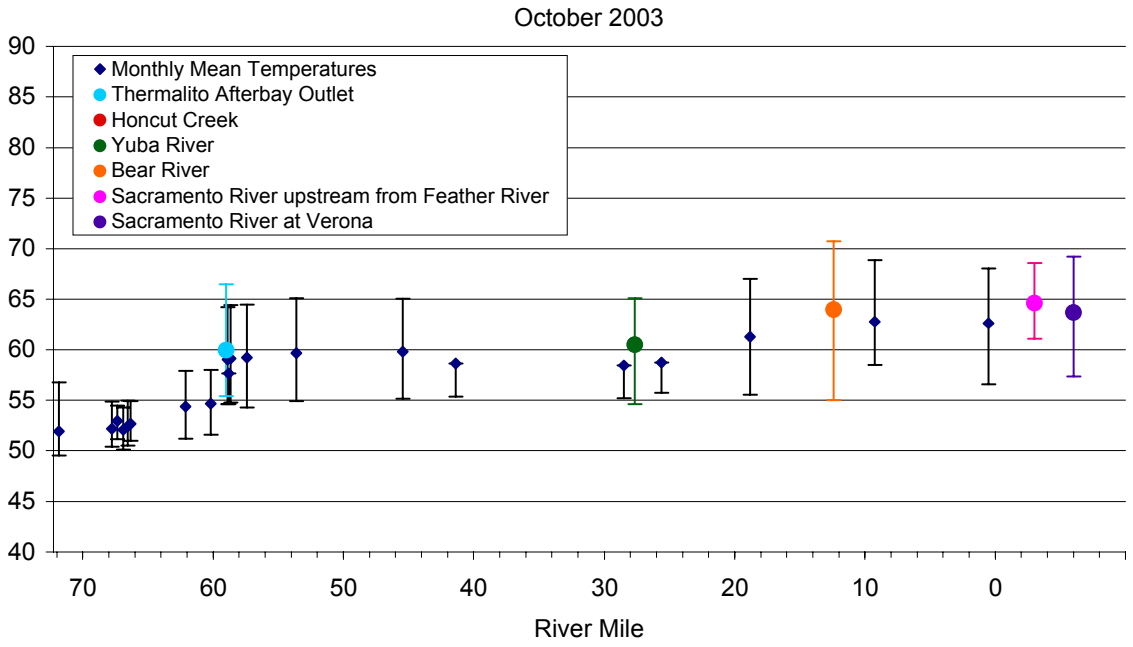


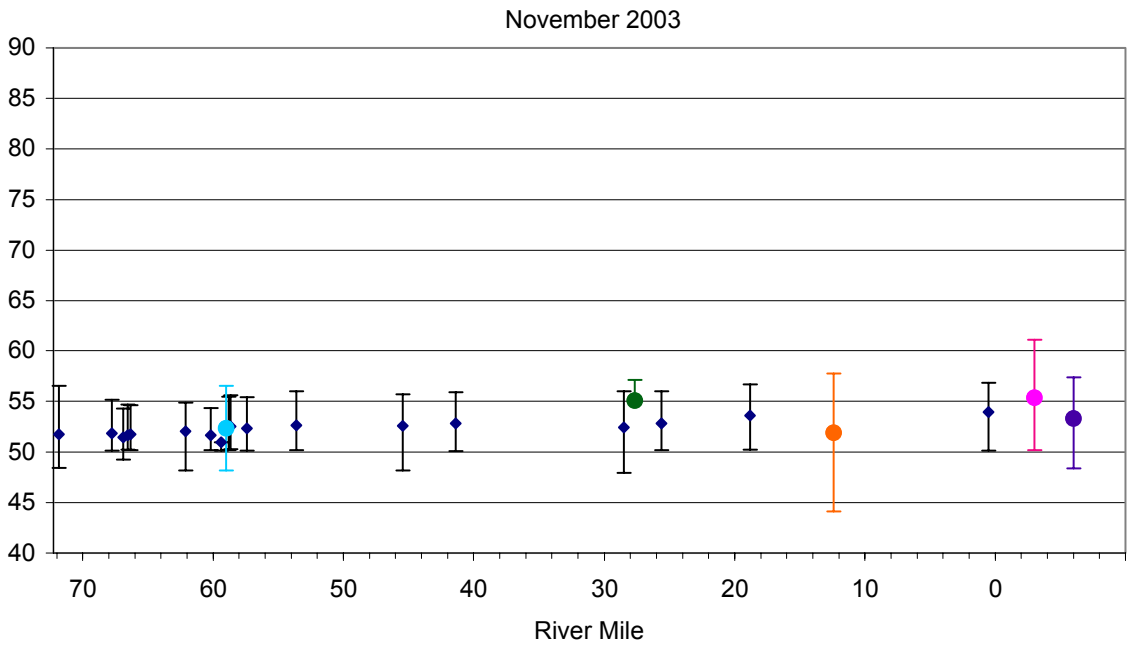

Appendix 5c. Continued.

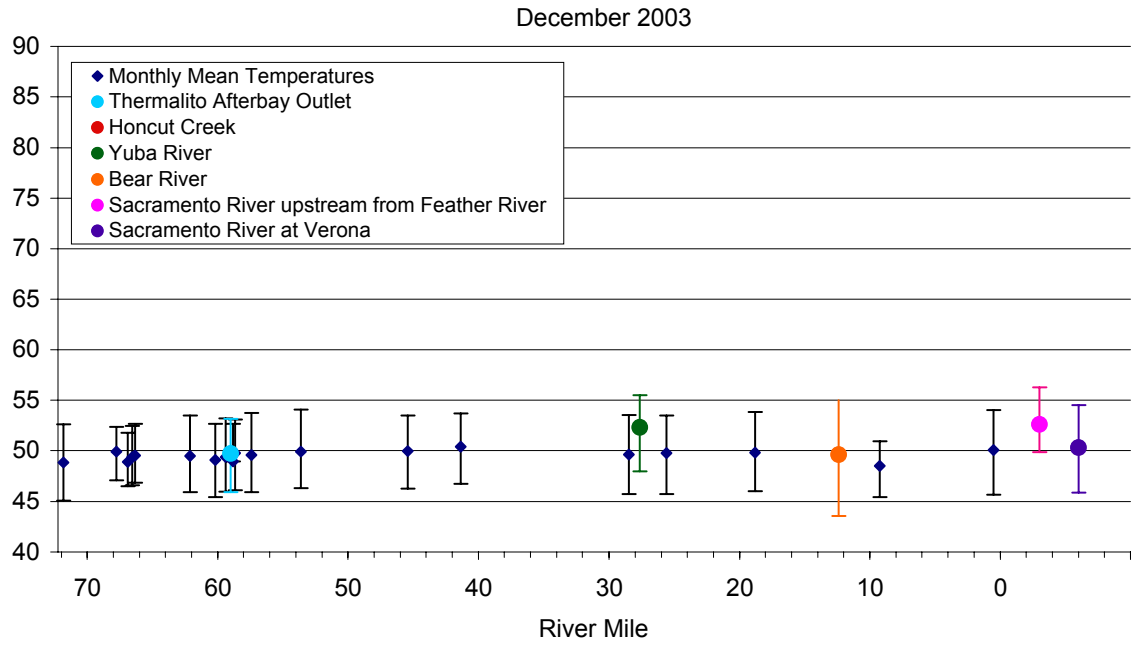


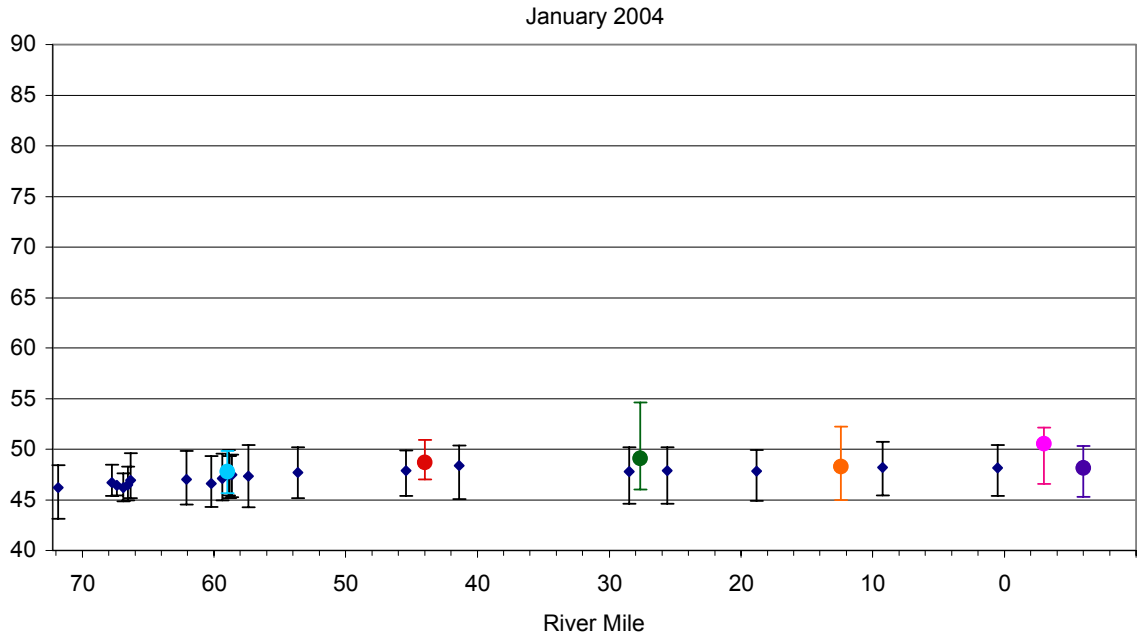

Appendix 5c. Continued.

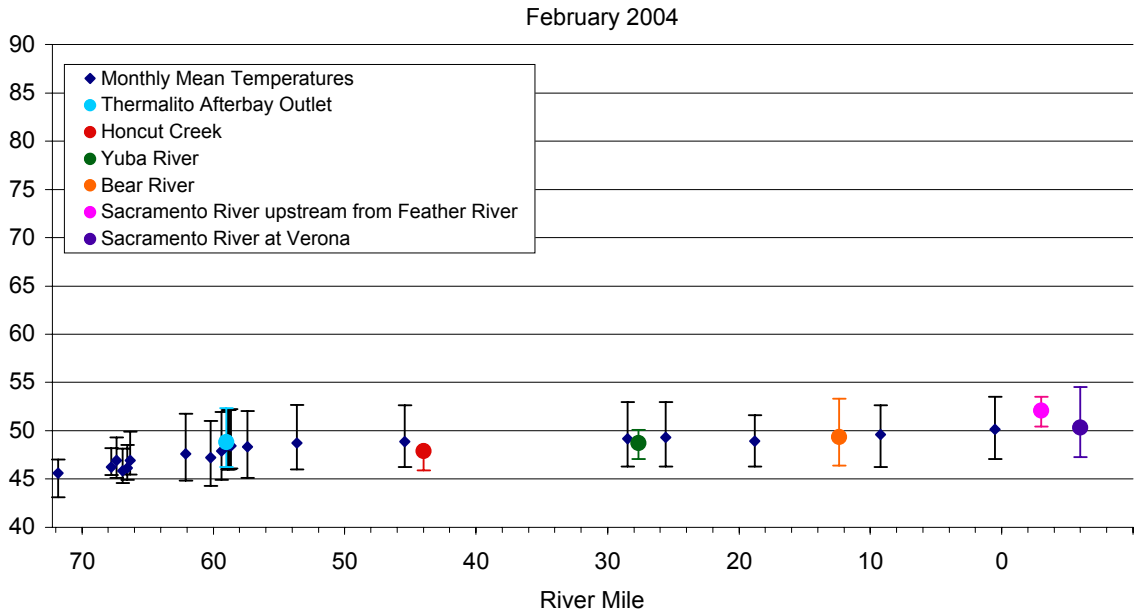


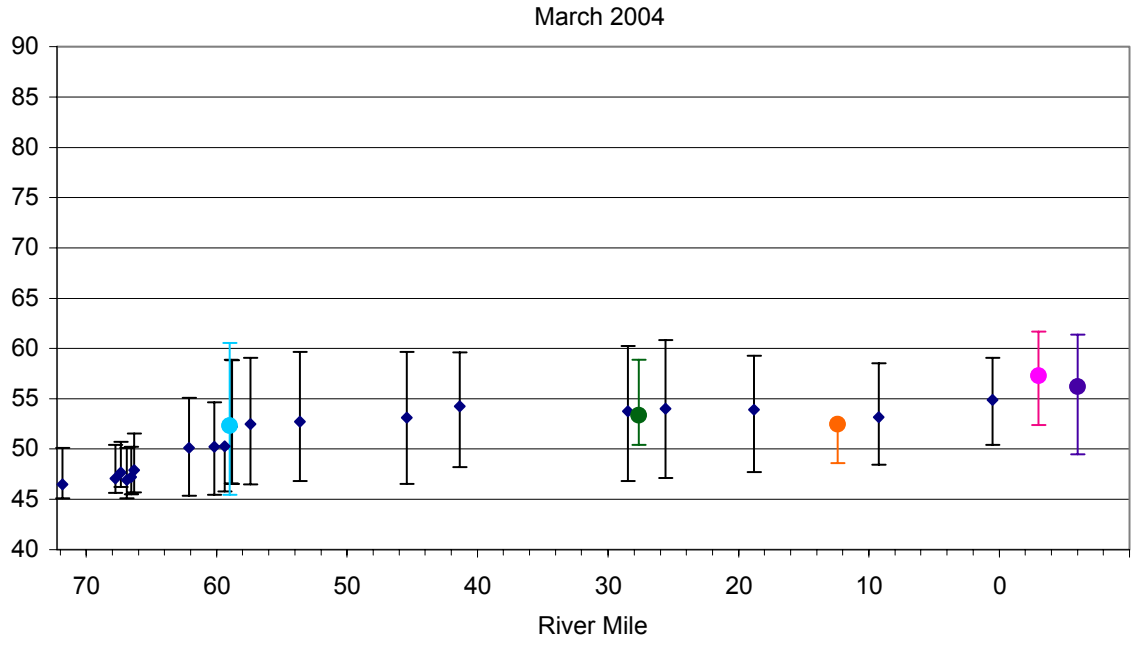

Appendix 6. Water temperatures in the Oroville Wildlife Area ponds.

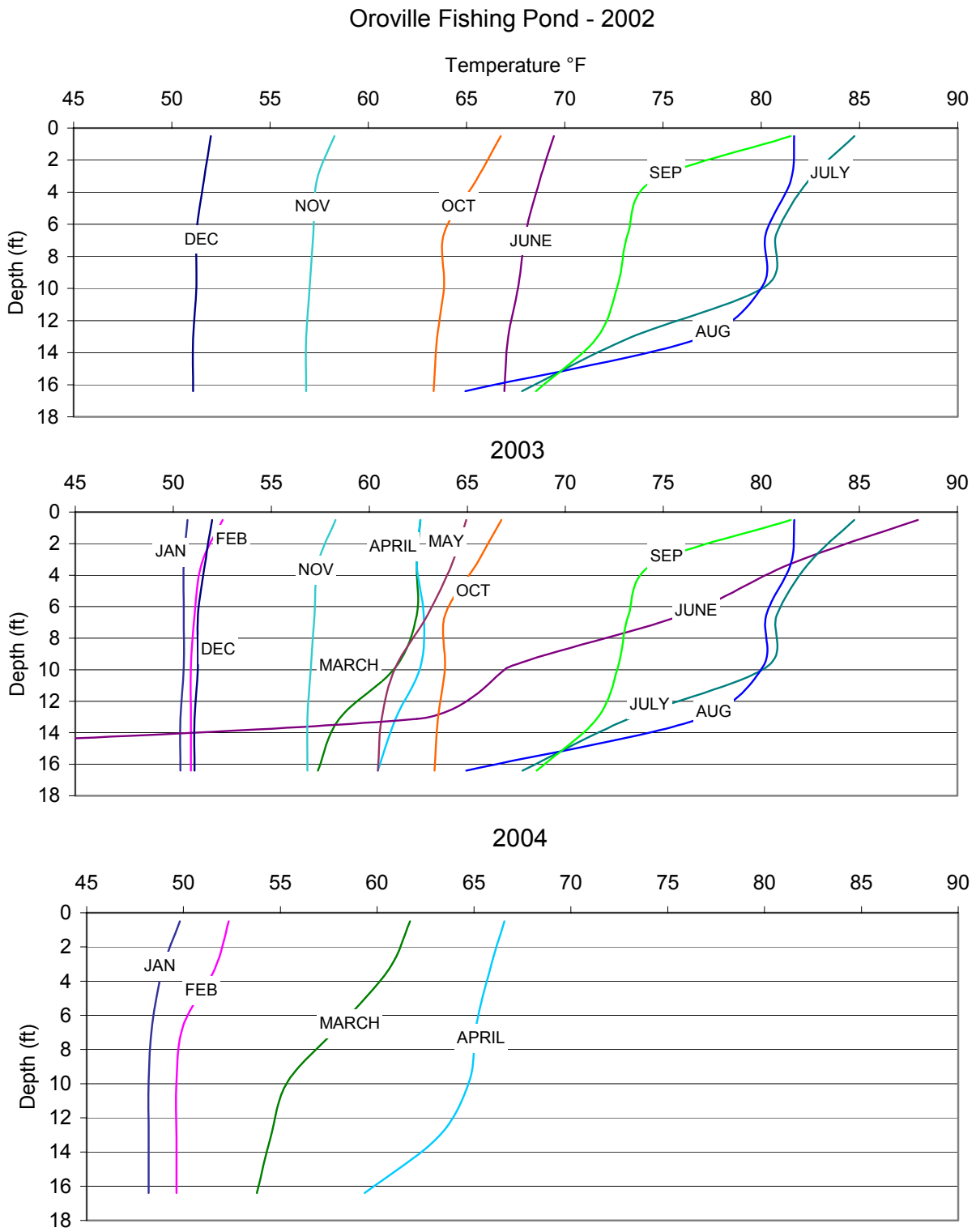

Appendix 6 continued.

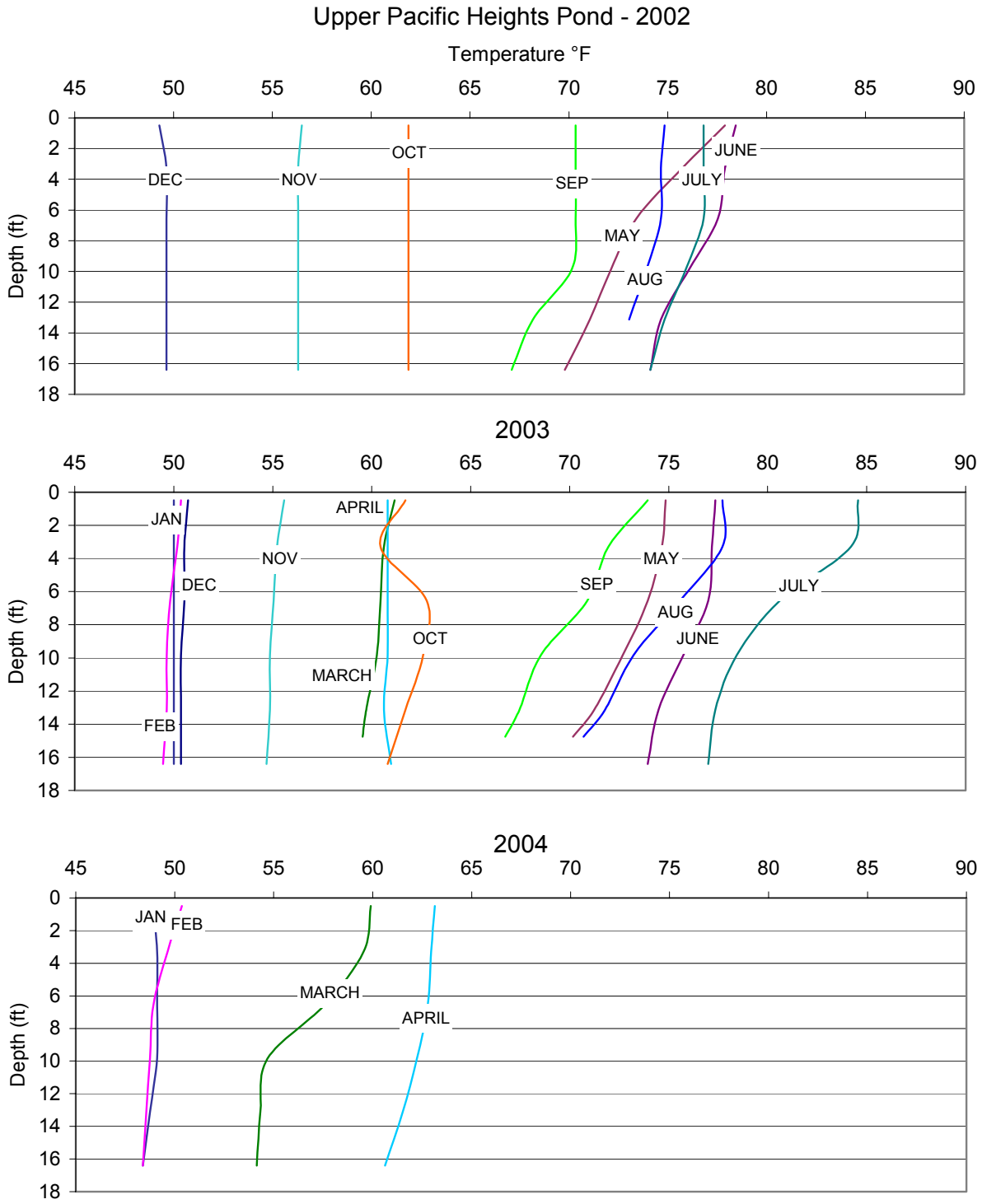

Appendix 6 continued.

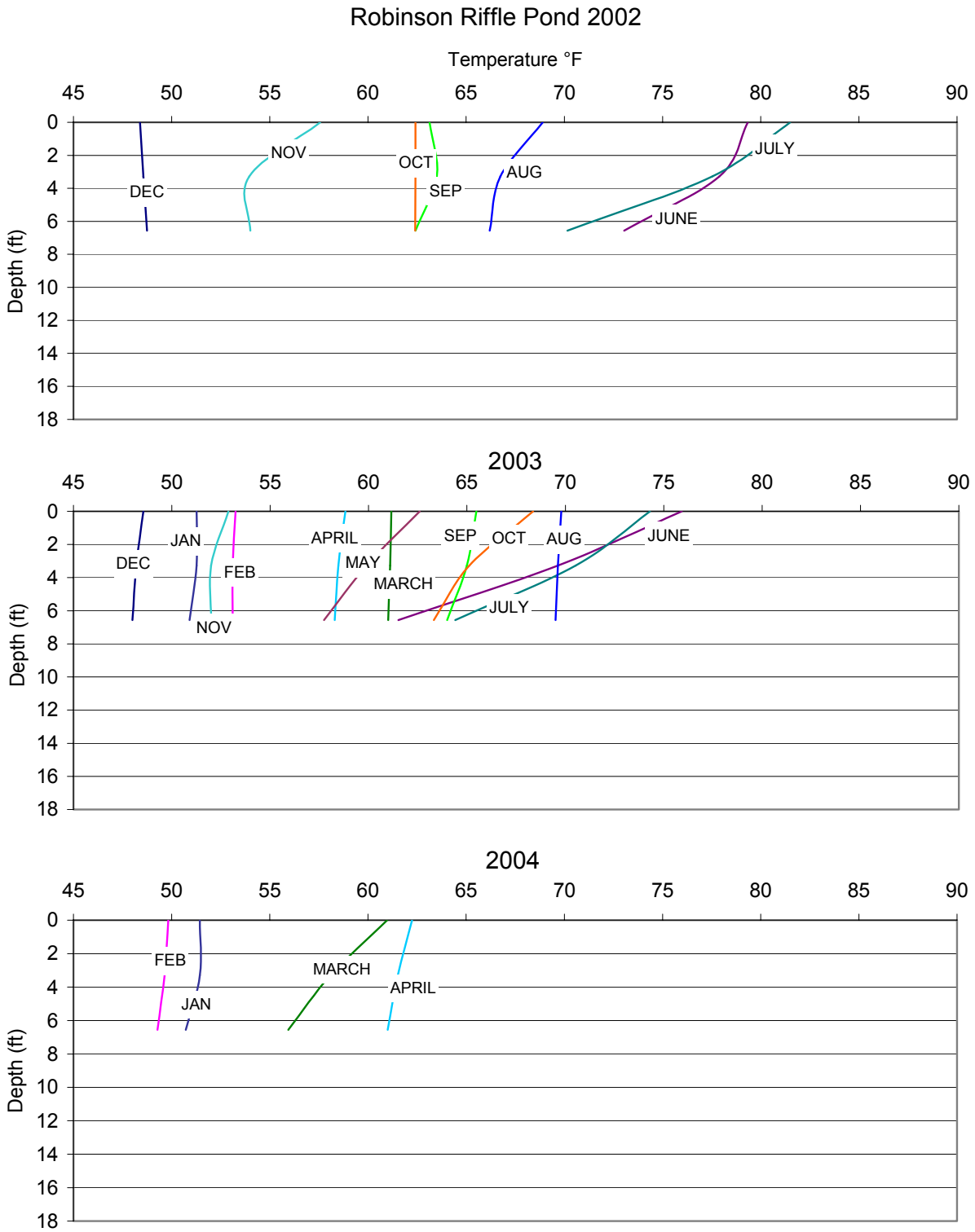

Appendix 6 continued.

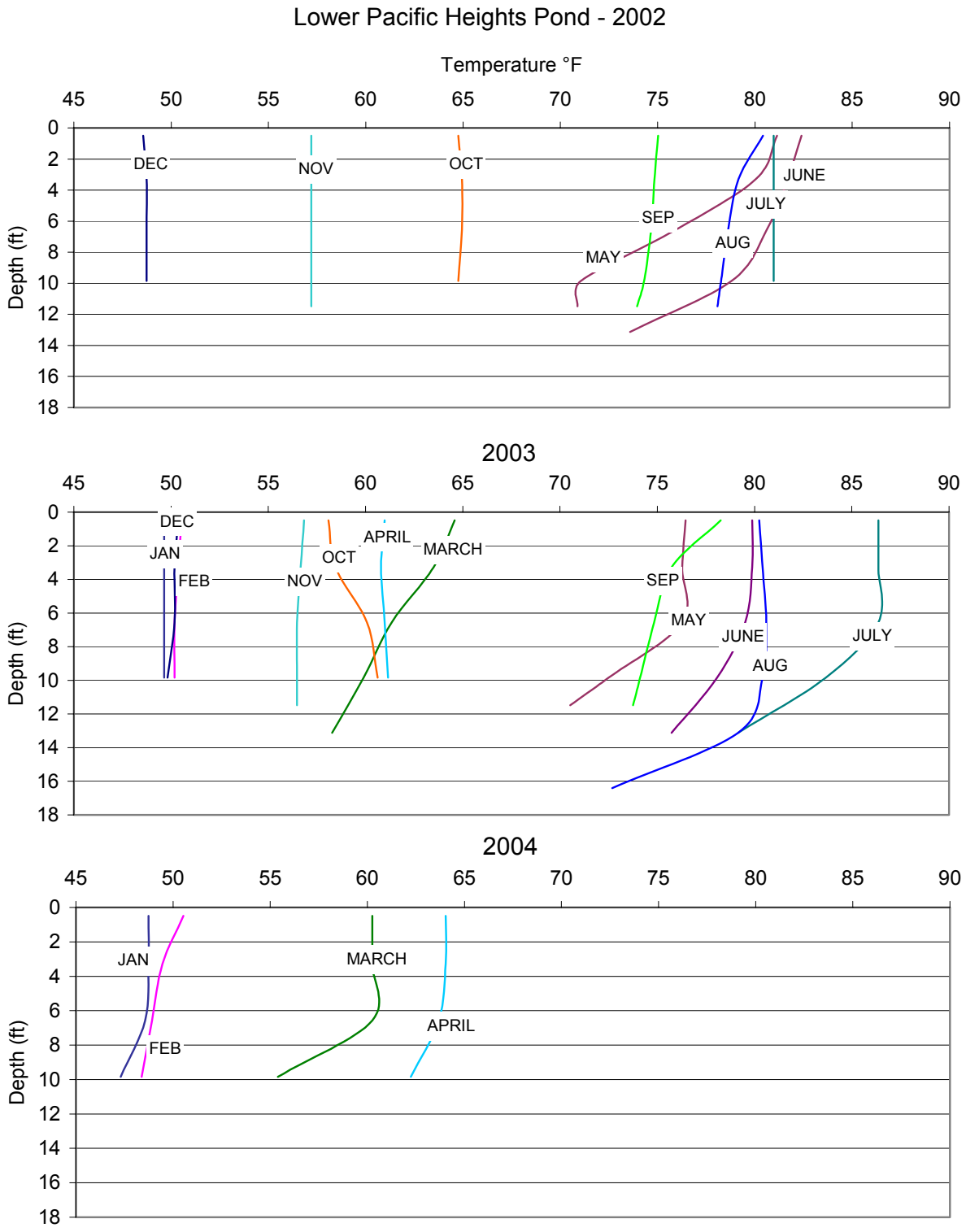

Appendix 6 continued.

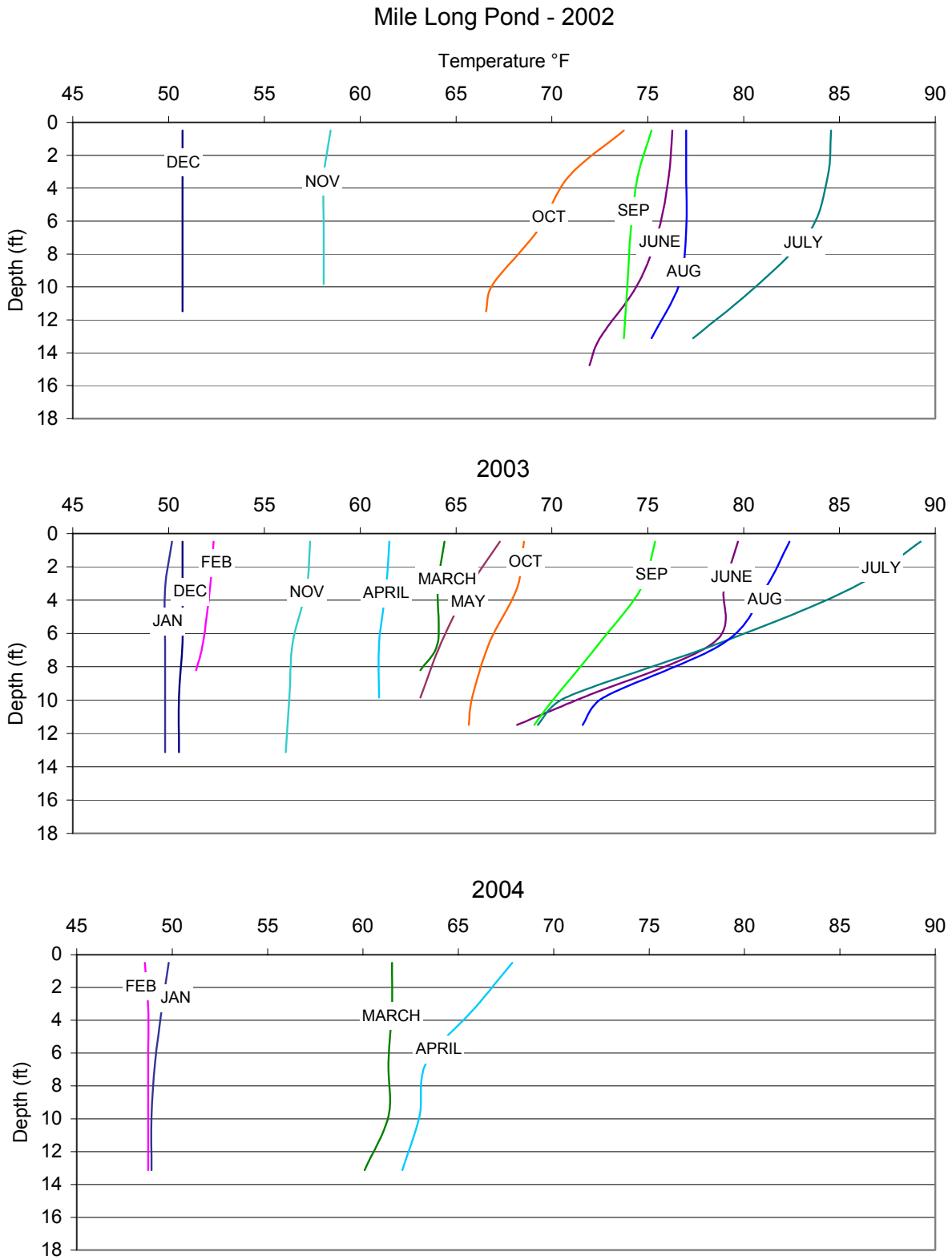

Appendix 7. Pump back effects to water temperatures at the Feather River Fish Hatchery.

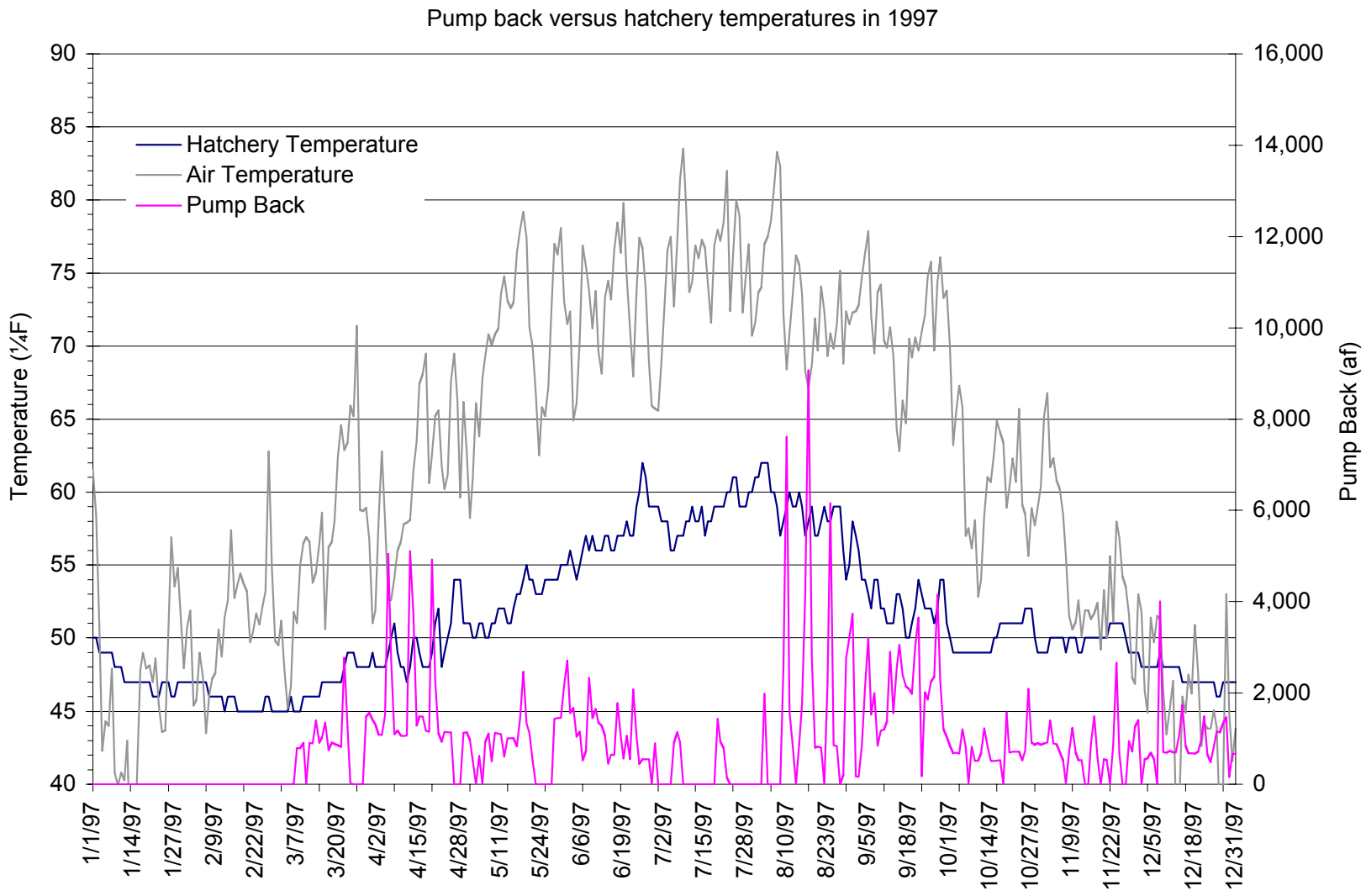

Appendix 7. Continued.

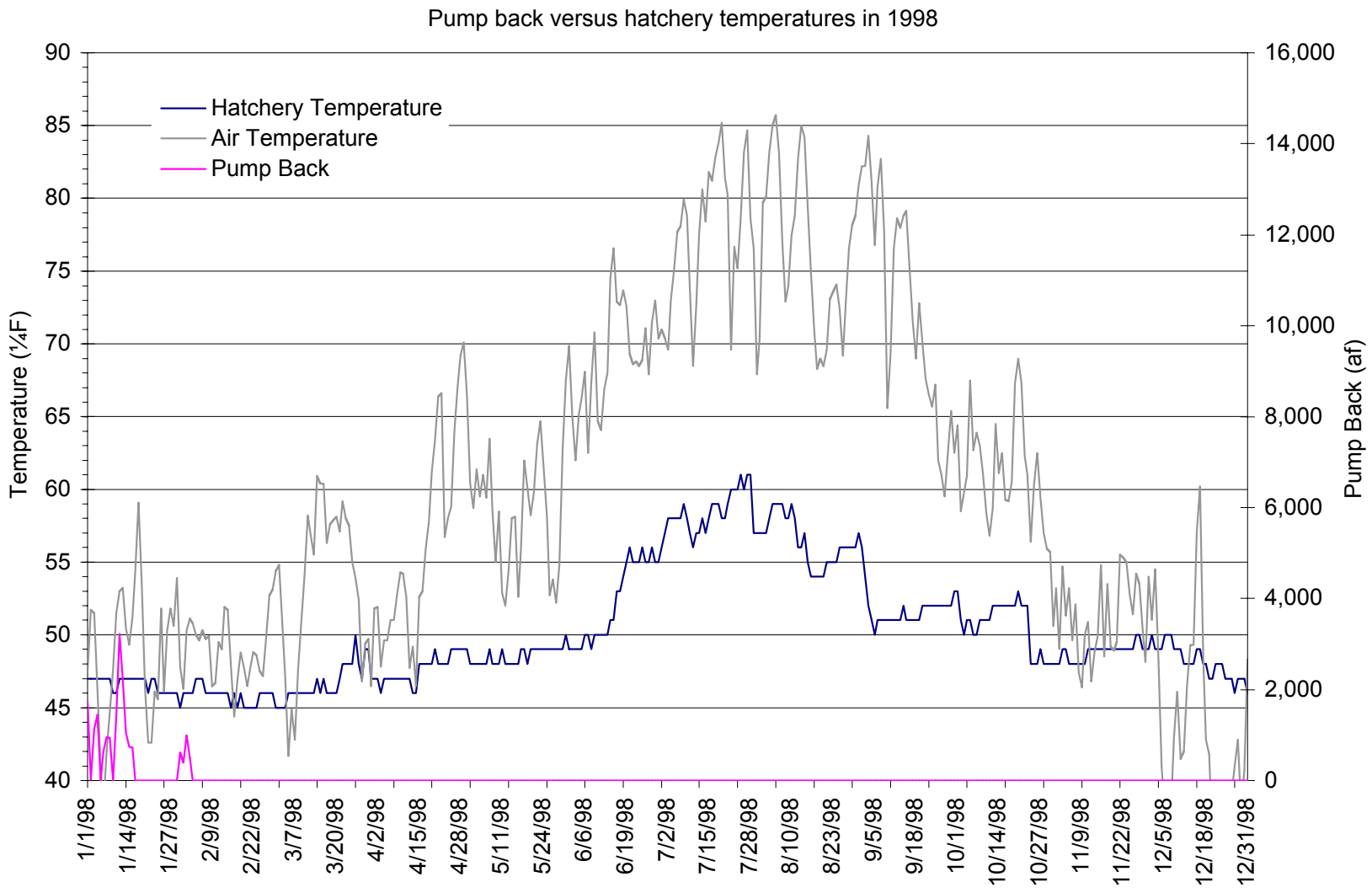

Appendix 7. Continued.

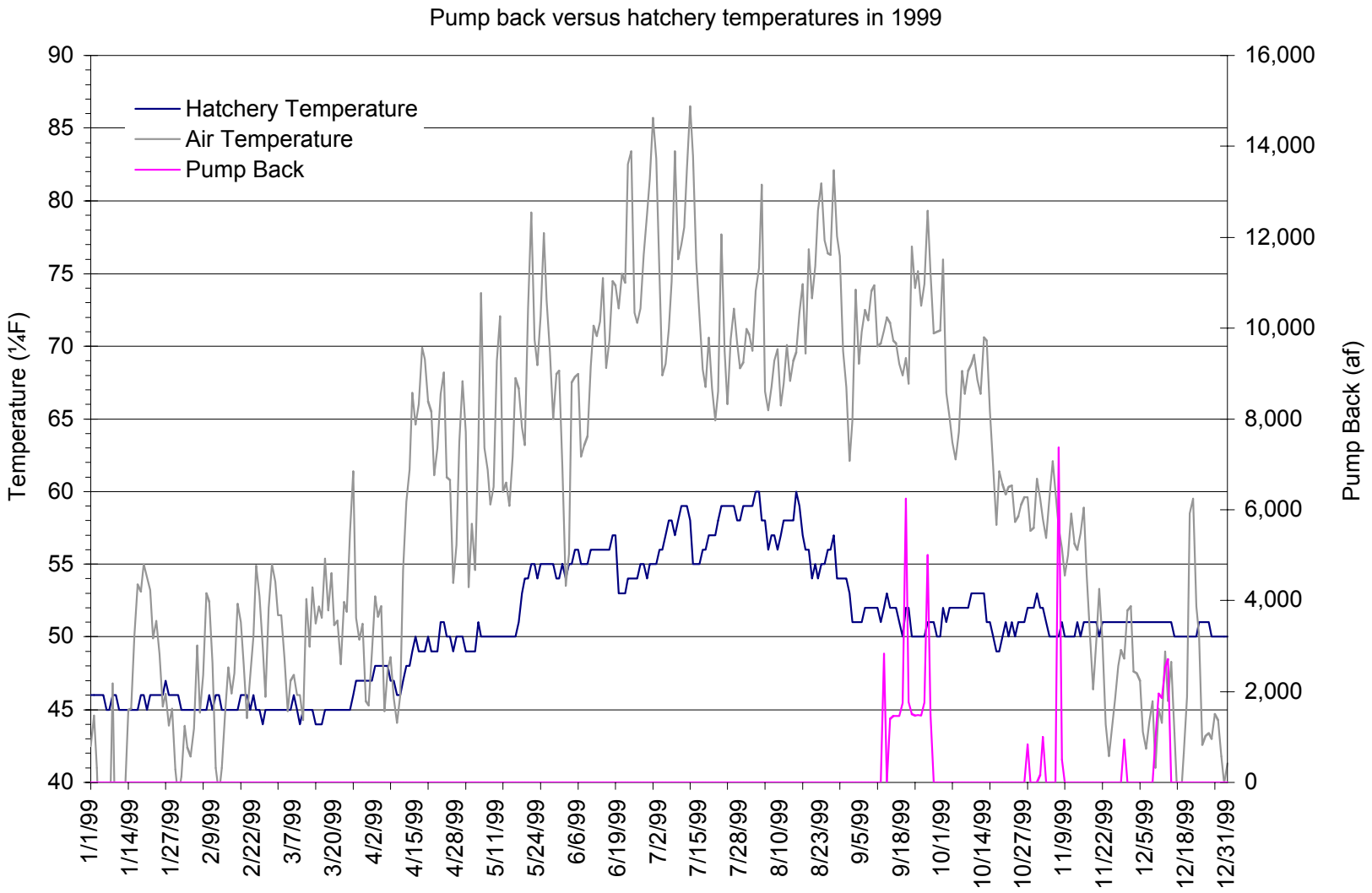

Appendix 7. Continued.

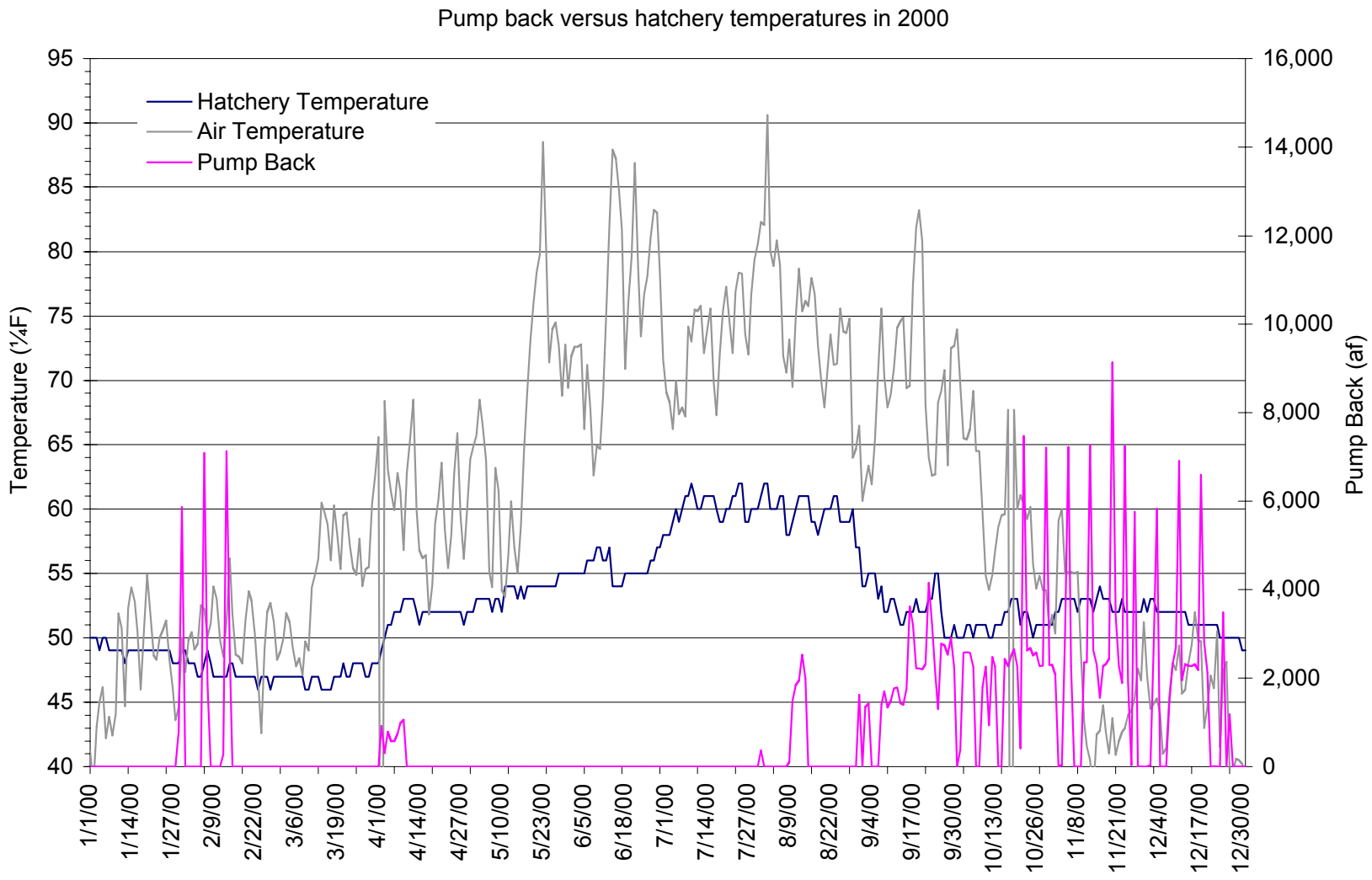

Appendix 7. Continued.

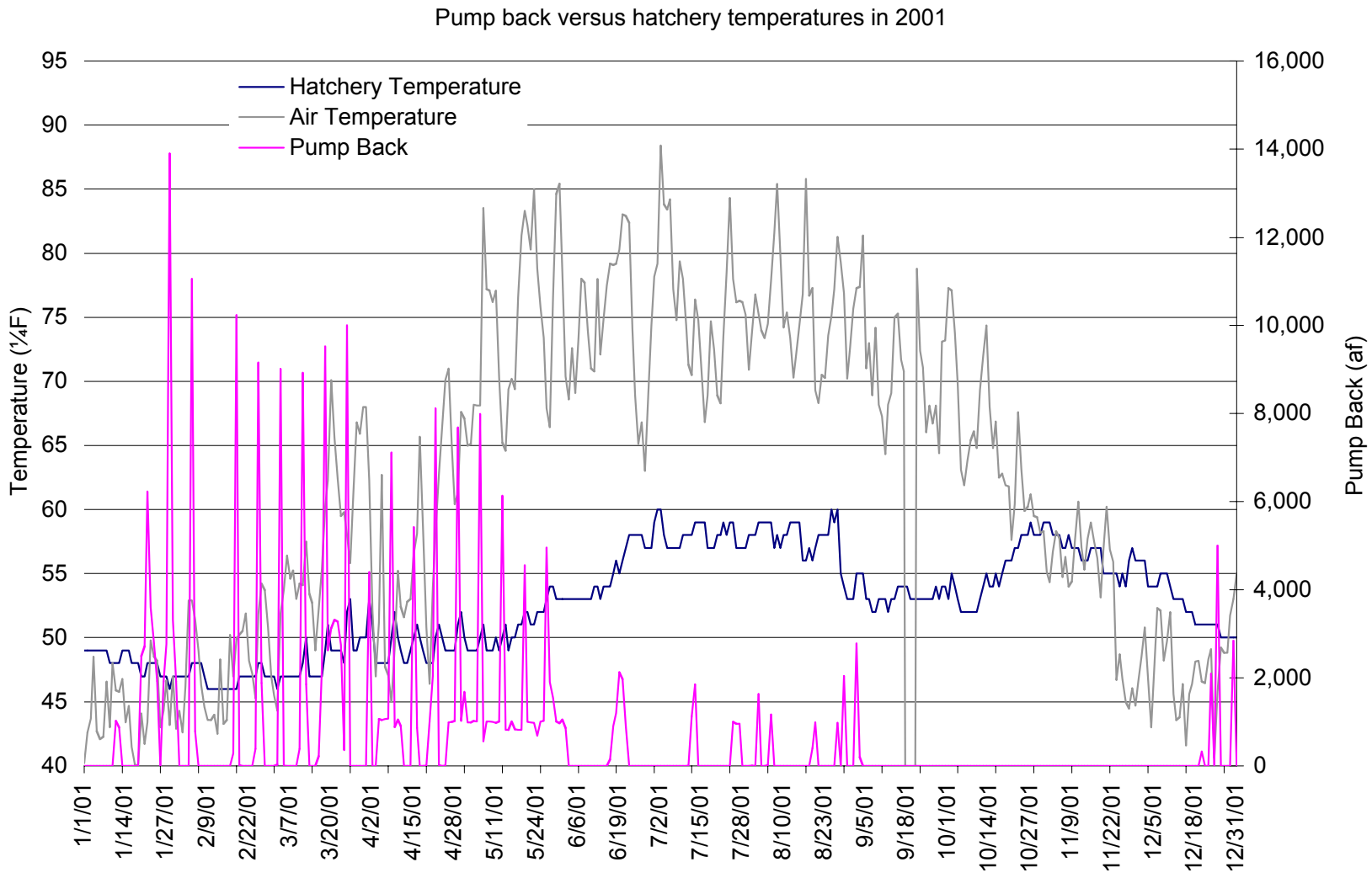

Appendix 7. Continued.

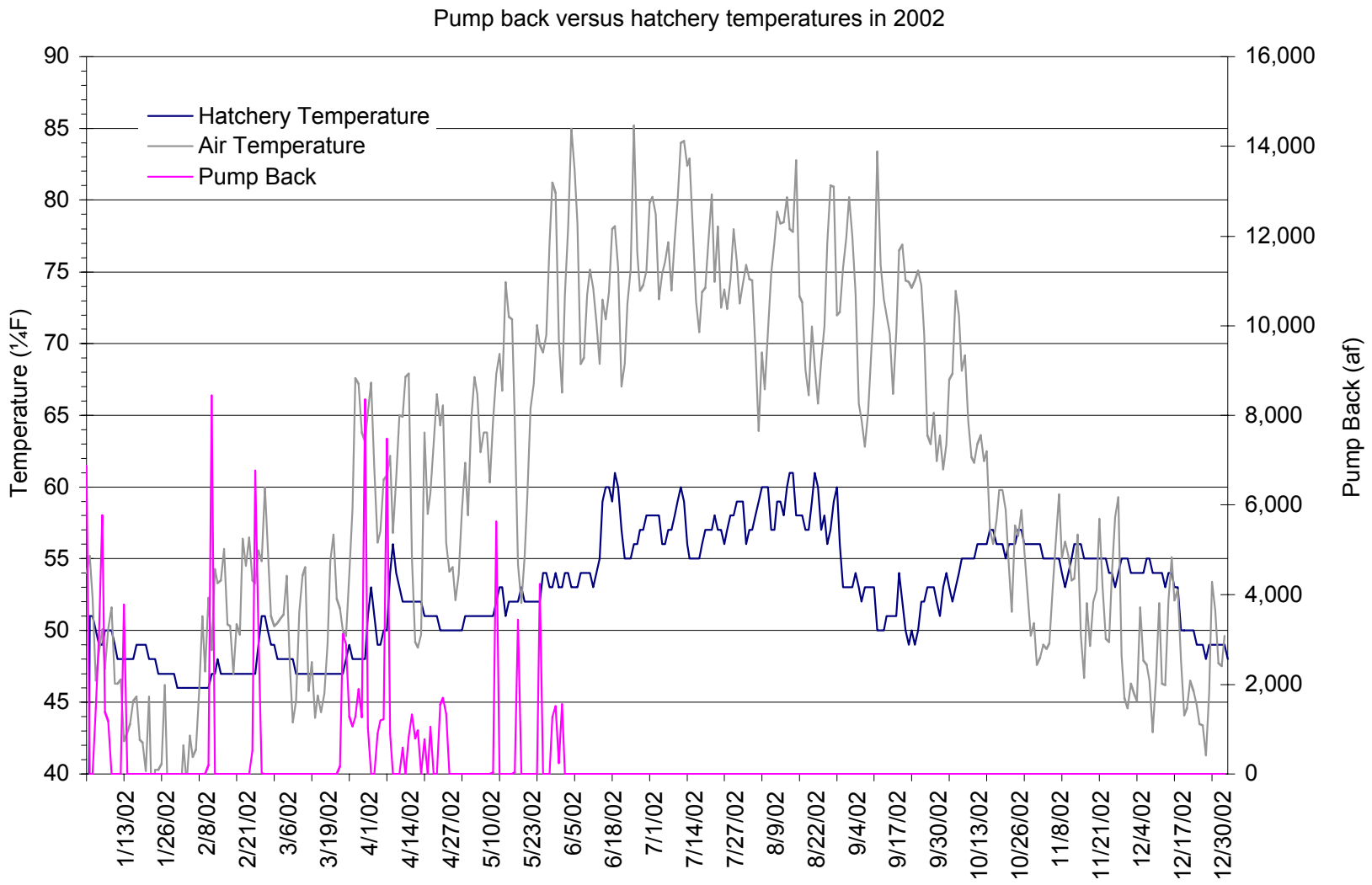
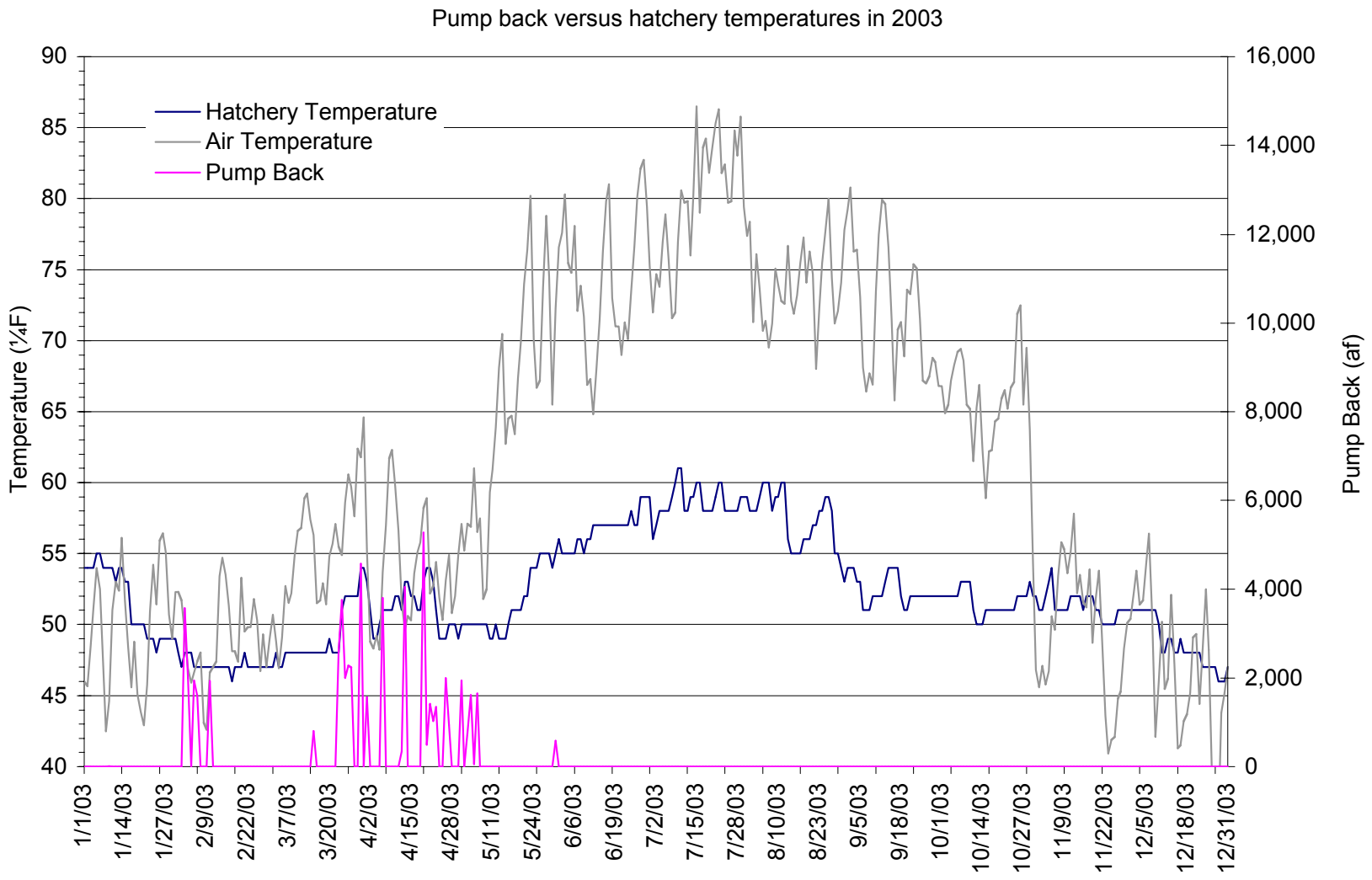
Appendix 7. Continued.