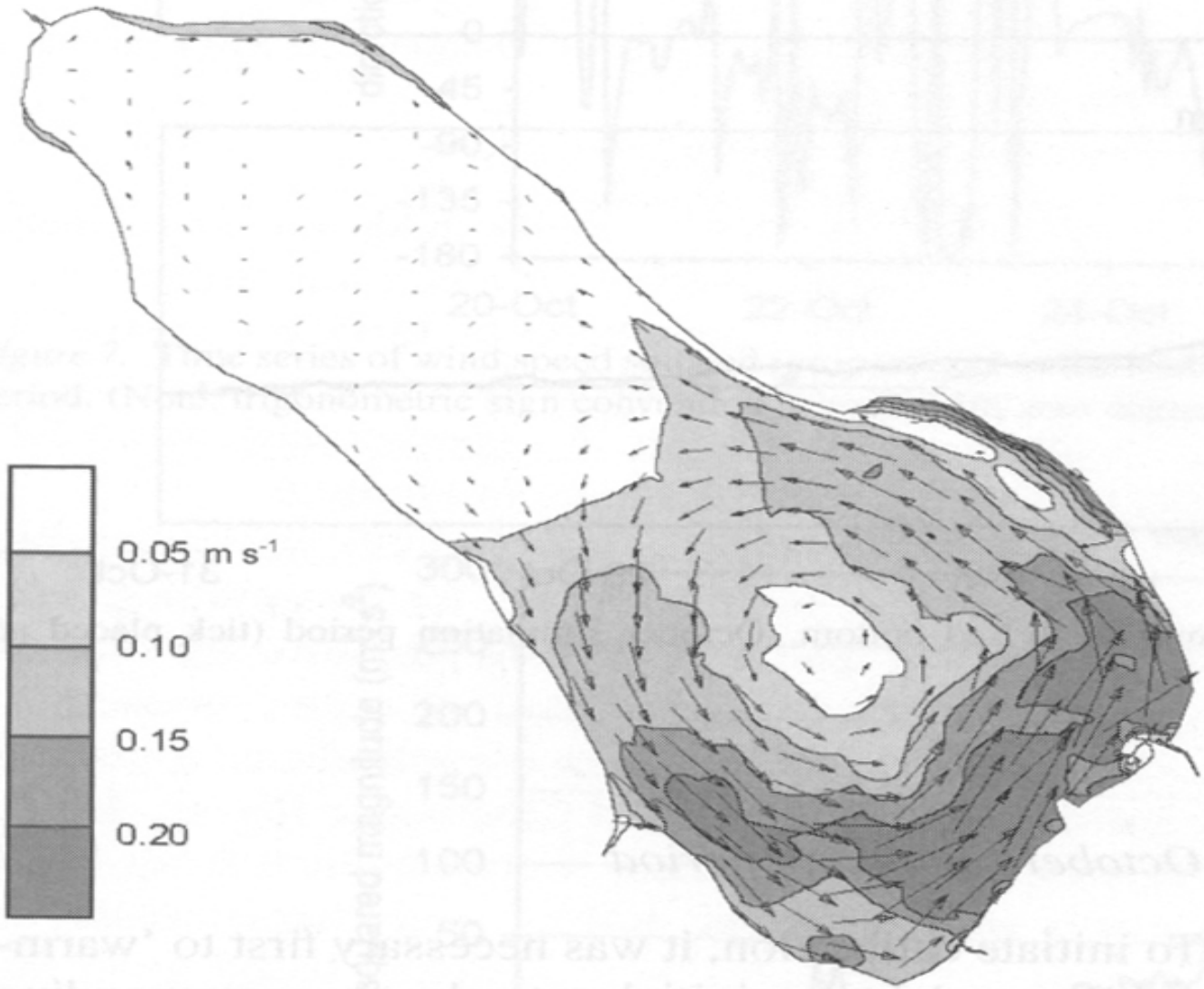

Figure 11. Circulations at mid-depth, October simulation period (October 24 at 9 p.m.).

-240 Dike Elevation Option
Additional Water Loss Through Use of Treatment Wetlands

The Salton River Concept

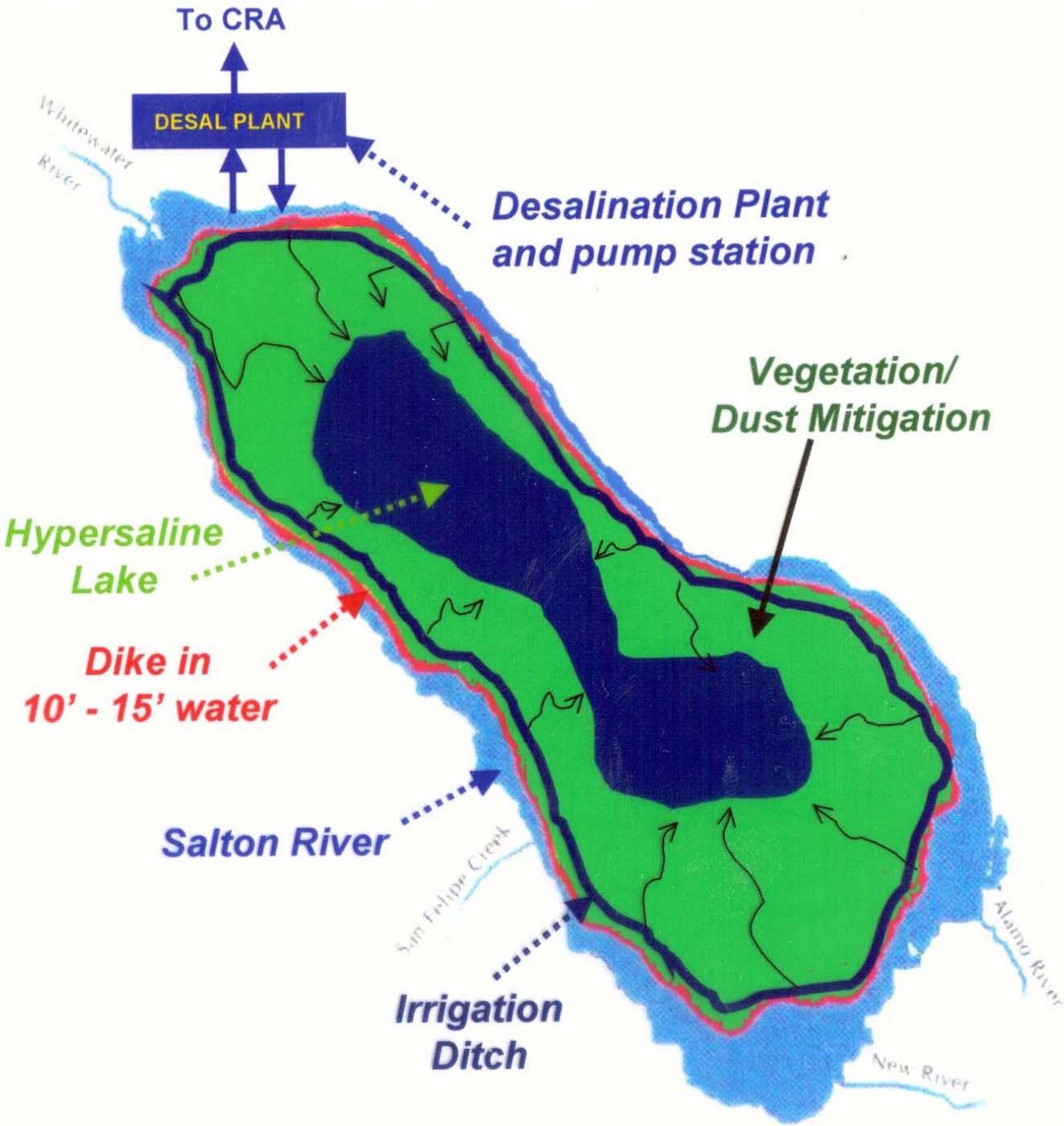

USGS
science for a changing world

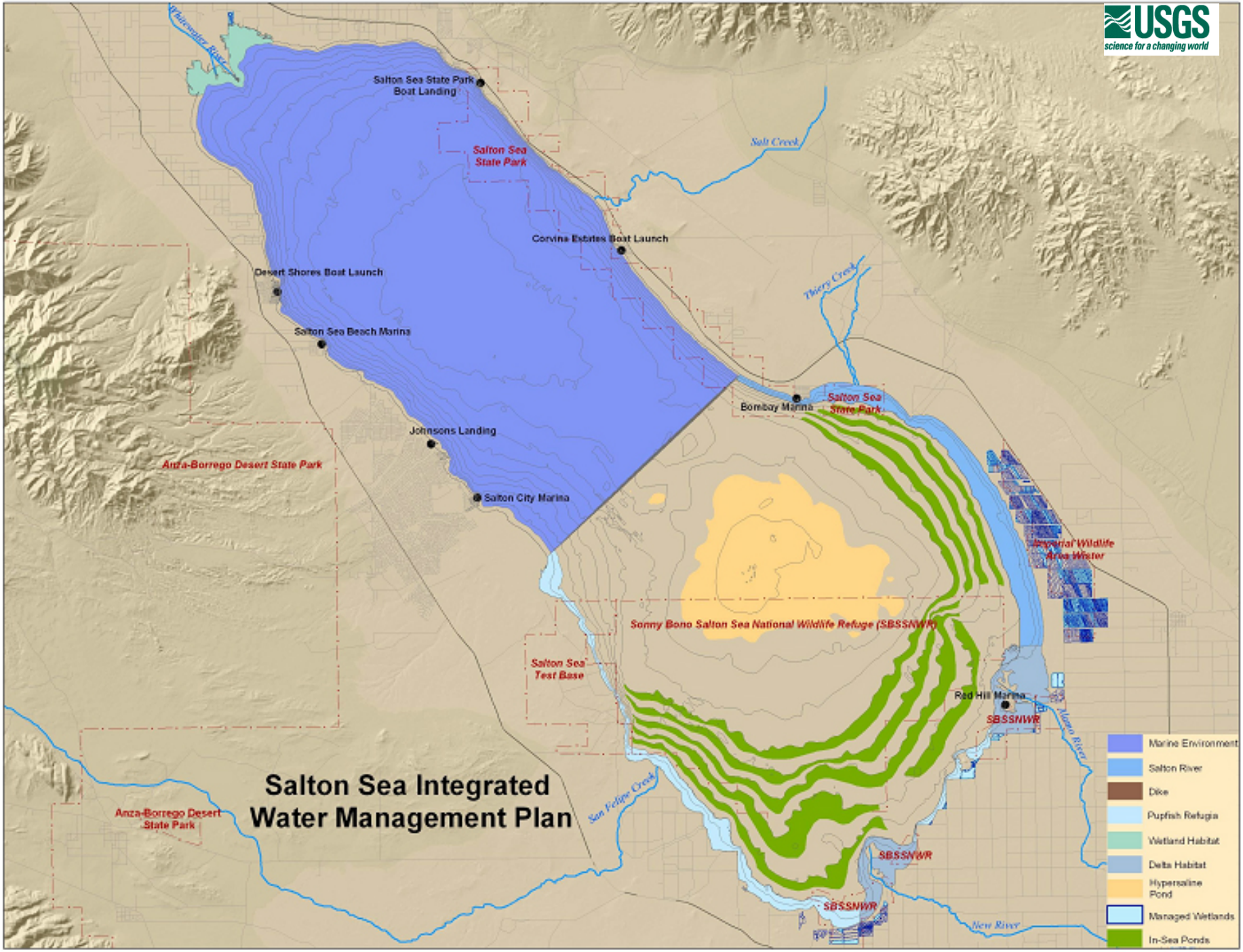
USGS
science for a changing world
Salton Sea Integrated
Water Management Plan
Salton Sea State Park
Boat Landing
Salton Sea
State Park
Salt Creek
Corvina Estates Boat Launch
Desert Shores Boat Launch
Thiers Creek
Salton Sea Beach Marina
Bombay Marina
Salton Sea
State Park
Johnsons Landing
Anza-Borrego Desert State Park
Salton City Marina
Imperial Wildlife
Area Water
Sonny Bono Salton Sea National Wildlife Refuge (SBSSNWR)
Salton Sea
Test Base
Red Hill Marina
SBSSNWR
Alamo River
San Felipe Creek
Anza-Borrego Desert
State Park
SBSSNWR
SBSSNWR
New River
Marine Environment
Salton River
Dike
Pupfish Refugia
Wetland Habitat
Delta Habitat
Hypersaline
Pond
Managed Wetlands
In-Sea Ponds