LIBRARY
UNIVERSITY OF CALIFORNIA
DAVIS

State of California

THE RESOURCES AGENCY

Department of Water Resources

BULLETIN No. 130-64

HYDROLOGIC DATA: 1964

Volume II: NORTHEASTERN CALIFORNIA

Appendix C: GROUND WATER MEASUREMENTS

SEPTEMBER 1965

HUGO FISHER
Administrator
The Resources Agency

EDMUND G. BROWN
Governor
State of California

WILLIAM E. WARNE
Director
Department of Water Resources

LIBRARY
UNIVERSITY OF CALIFORNIA
DAVIS

ORGANIZATION OF BULLETIN NO. 130 SERIES

Volume I - NORTH COASTAL AREA

Volume II - NORTHEASTERN CALIFORNIA

Volume III - CENTRAL COASTAL AREA

Volume IV - SAN JOAQUIN VALLEY

Volume V - SOUTHERN CALIFORNIA

Each volume consists of the following:

TEXT and

Appendix A - CLIMATE

Appendix B - SURFACE WATER FLOW

Appendix C - GROUND WATER MEASUREMENTS

Appendix D - SURFACE WATER QUALITY

Appendix E - GROUND WATER QUALITY

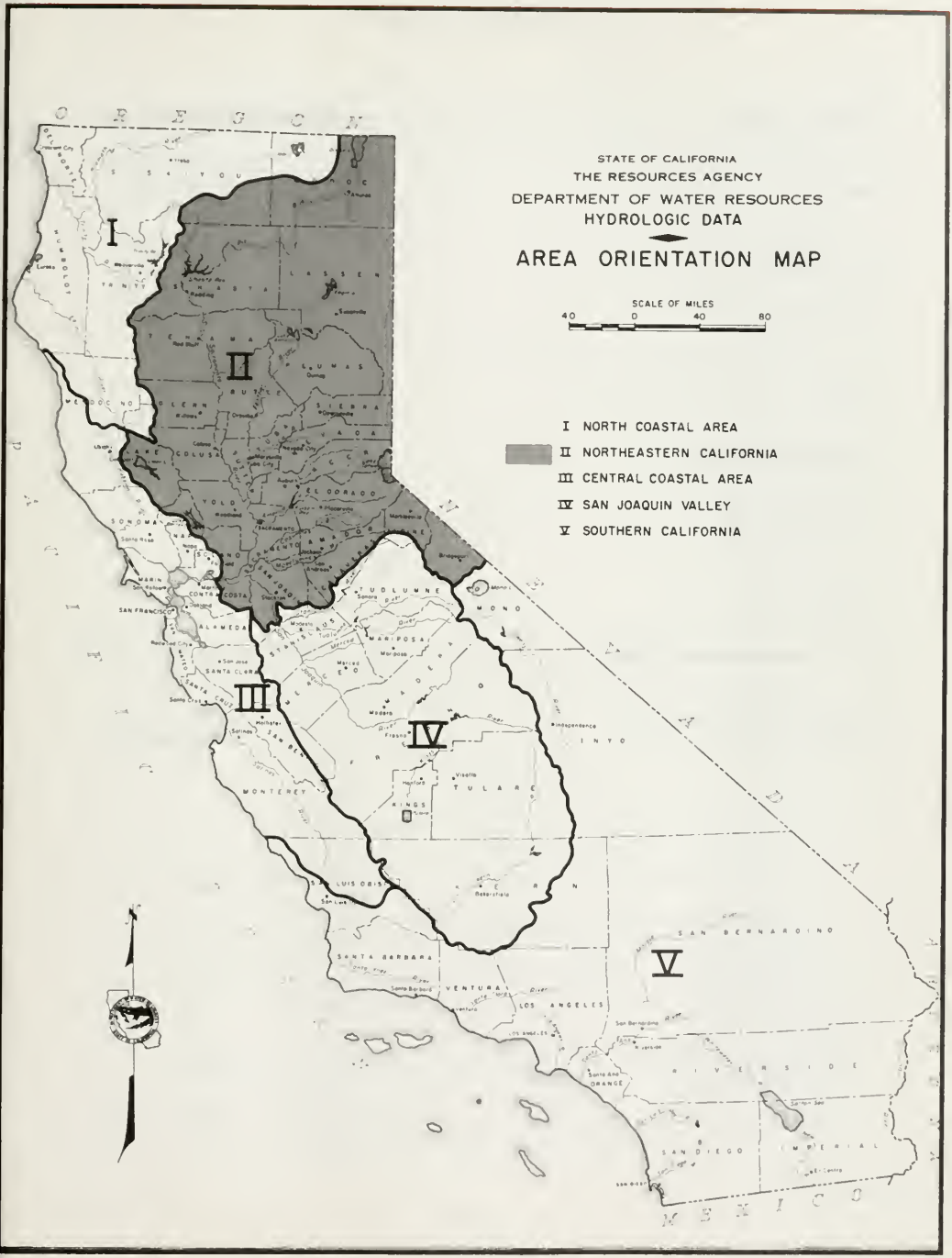
STATE OF CALIFORNIA
THE RESOURCES AGENCY
DEPARTMENT OF WATER RESOURCES
HYDROLOGIC DATA
AREA ORIENTATION MAP
SCALE OF MILES
40 0 40 80
I NORTH COASTAL AREA
II NORTHEASTERN CALIFORNIA
III CENTRAL COASTAL AREA
IV SAN JOAQUIN VALLEY
V SOUTHERN CALIFORNIA
OREGON
NEVADA
MEXICO
I
II
III
IV
V

METRIC CONVERSION TABLE

ENGLISH UNIT	EQUIVALENT METRIC UNIT	
Inch (in)	2.54	Centimeters
Foot (ft)	0.3048	Meter
Mile (mi)	1.609	Kilometers
Acre	0.405	Hectare
Square mile (sq. mi.)	2.590	Square kilometer
U. S. gallon (gal)	3.785	Liters
Acre foot (acre-ft)	1,233.5	Cubic meters
U. S. gallon per minute (gpm)	0.0631	Liters per second
Cubic feet per second (cfs)	1.7	Cubic meters per minute

TABLE OF CONTENTS

Page

ORGANIZATION OF BULLETIN NO. 130 SERIES. ii

AREA ORIENTATION MAP iii

METRIC CONVERSION TABLE. iv

AUTHORIZATION. vii

ACKNOWLEDGMENTS. viii

INTRODUCTION 1

Scope of Report. 1

Measurement Techniques 2

Numbering Systems. 3

Region and Basin Designation. 3

Well Numbering System 3

TABLES

1. Average Change of Ground Water Levels and Summary of Well Measurements Reported in Basins and Areas in Northeastern California 5

2. Ground Water Level Measurements. 7

PLATES

(Plates are in pocket at end of bulletin)

C-1 Ground Water Basins in Northeastern California.

C-2 Average Depth to Water in Wells, Sacramento Valley and San Joaquin County, Spring 1958 to Spring 1964.

C-3 Fluctuation of Water Level in Wells in Sacramento Valley and San Joaquin County, Central Valley Region.

C-4 Lines of Equal Elevation of Water in Wells in Lower Sacramento Valley and San Joaquin County, Fall 1963.

C-5 Lines of Equal Elevation of Water in Wells in Butte, Glenn and Tehama Counties, Fall 1963.

PLATES (Continued)

C-6 Lines of Equal Depth to Water in Wells in Lower Sacramento Valley and San Joaquin County, Fall 1963.

C-7 Lines of Equal Depth to Water in Wells in Butte, Glenn and Tehama Counties, Fall 1963.

C-8 Lines of Equal Elevation of Water in Wells in Lower Sacramento Valley and San Joaquin County, Spring 1964.

C-9 Lines of Equal Elevation of Water in Wells, Colusa, Butte, Glenn and Tehama Counties, Spring 1964.

C-10 Lines of Equal Depth to Water in Wells in Lower Sacramento Valley and San Joaquin County, Spring 1964.

C-11 Lines of Equal Depth to Water in Wells, Colusa, Butte, Glenn and Tehama Counties, Spring 1964.

AUTHORIZATION

Authorization for the continuing program of ground water measurement and collection, and publication of ground water level data is included in Sections 226 and 12616 of the California Water Code. Section 226 provides that:

> "The Department, either independently or in cooperation with any person or any county, state, federal, or other agency, may do any of the following:
>
> (a) Conduct investigations of all or any portion of any stream, stream system, lake or other body of water;
>
> (b) Investigate either or both surface and underground water conditions;
>
> (c) Collect records of diversion and use of water;
>
> (d) Supervise distribution of water in accordance with agreements and court orders therefor."

Section 12616 provides that:

> "The Department may conduct investigations of the water resources of the State, formulate plans for the control, conservation, protection, and utilization of such water resources, including solutions for the water problems of each portion of the State as deemed expedient and economically feasible, and may render reports thereon. In conducting such investigations and formulating such plans, the Department may conduct investigations and surveys to determine the availability, usability, extents, and boundaries of underground basins."

ACKNOWLEDGMENTS

In the preparation of this report, valuable assistance and contributions were received from many public and private agencies. Special mention is made of the following agencies whose cooperation is gratefully acknowledged.

Arcade County Water District
Butte County
California Water Service Company
Colusa County
East Bay Municipal Utility District
Glenn County
Lake County
Placer County
Sacramento County
Sacramento Municipal Utility District
San Joaquin County
Solano County
South San Joaquin Irrigation District
South Sutter Water District
Sutter County
Tehama County
United States Bureau of Reclamation
United States Geological Survey Ground Water Branch
Yolo County
Yuba County

INTRODUCTION

This report contains ground water level measurements from 2410 wells for the period July 1, 1963, through June 30, 1964. It contains hydrographs of selected wells and maps showing elevation of and depth to water level in wells.

Scope of Report

There are 38 ground water basins or areas in the Northern Central Valley Region and the Northern Lahontan Region for which data are reported as shown on Plate C-1. The ground water basins are separated physically by nonwater bearing rock, constriction in permeable materials, topographic ridge or shoreline of a lake. Ground water areas are subdivisions of ground water basins and are separated on the basis of political boundaries such as a county line or boundary of an irrigation district. The Northern Central Valley Region comprises the Sacramento River Basin and the northern portion of the San Joaquin River Basin.

Average changes in ground water levels from the spring of 1963 to the spring of 1964 and a summary of ground water level data collected are presented in Table 1. Ground water level measurements obtained during the reporting period, July 1, 1963, to June 30, 1964, are listed in Table 2.

The average annual depth to water for the areas in the Sacramento Valley and San Joaquin County since 1958 is depicted on Plate C-2. Hydrographs showing fluctuations in

water levels during the period of record at a few selected wells are presented on Plate C-3.

Ground water contour maps of the elevation of ground water and the depth to ground water in wells for the fall of 1963 in the Sacramento Valley and San Joaquin County are shown on Plates C-4, C-5, C-6, and C-7, and for the spring of 1964 on Plates C-8, C-9, C-10, and C-11.

Measurement Techniques

Elevation of ground surface at a well is usually taken from topographic maps of the U. S. Geological Survey. Depth to water is the distance from the ground surface to the water level in the well.

In most wells the depth to water is a direct measurement made with a metal tape and is accurate to $\pm$ 0.1 foot. In some wells, especially deep ones, measurements are made with an air line and pressure gage, or an electric sounder.

Flowing, or pressure wells, are sometimes measured by the use of either pressure gages or static tubes.

Well grids are selected to reflect the ground water conditions of the area, to prepare ground water level contour maps and to provide good areal distribution. These grids are continuously reviewed. As wells become unmeasurable, and new, measurable wells are developed in the area, the grids are revised.

Numbering Systems

The numbering systems used by the Department were developed to facilitate processing of water level measurement data.

Region and Basin Designation

The regions used in this report are geographic areas defined in Section 13040 of the Water Code. That portion of Northern California covered by this report comprises the northern portions of Central Valley Region No. 5 and Lahontan Region No. 6. A decimal system of the form 0-00.00 has been selected according to geographic regions, ground water basins, and subbasins or subareas as follows:

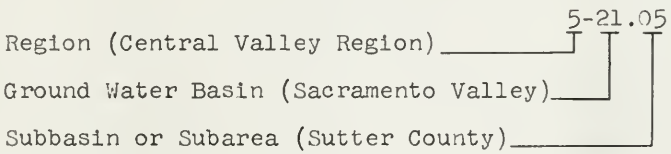

Well Numbering System

The State Well Numbering System is based on township, range, and section subdivisions of the Public Land Survey. The number of a well, assigned in accordance with this system, is referred to as the State Well Number, as illustrated below:

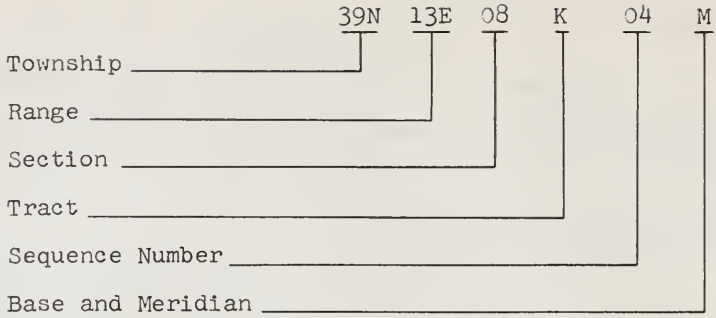

This number identifies and locates the well. In the example, the well is in Township 39 North, Range 13 East, Section 8, Tract K of section which is divided as follows:

D	C	B	A
E	F	G	H
M	L	K	J
N	P	Q	R

Sequence numbers in a tract are generally assigned in chronological order. The example is the fourth well in Tract K assigned a well number. The Base and Meridian refer to Humboldt (H), Mount Diablo (M), and San Bernardino (S) Base and Meridians.

TABLE 1

AVERAGE CHANGE OF GROUND WATER LEVELS
AND SUMMARY OF WELL MEASUREMENTS REPORTED
IN BASINS AND AREAS IN NORTHEASTERN CALIFORNIA

Ground Water Basin or Area		Average Change Spring 1963 to Spring 1964 in feet	Measuring Agency	Number of Wells Reported		
Name	Number			Monthly 1963-64	Fall 1963	Spring 1964
CENTRAL VALLEY REGION						
Goose Lake Valley	5-01.00	- 2.3	Department of Water Resources	2		
Alturas Basin	5-02.00	- 0.8	Department of Water Resources	8		
Big Valley	5-04.00	- 1.1	Department of Water Resources	3		
Round Valley	5-36.00	- 1.5	Department of Water Resources	3		
Fall River Valley	5-05.00	- 0.7	Department of Water Resources	3		
Redding Basin	5-06.00	- 2.7	Department of Water Resources	8		93
Mohawk Valley	5-11.00	-	Department of Water Resources		4	
Sierra Valley	5-12.00	- 0.7	Department of Water Resources	6	82	
Upper Lake Valley	5-13.00	- 1.0	Lake County		19	19
			Department of Water Resources	3	3	4
Scott Valley	5-14.00	- 0.5	Lake County		8	8
			Department of Water Resources	3	1	1
Kelseyville Valley	5-15.00	- 1.2	Lake County		40	40
			Department of Water Resources	4	8	9
Long Valley	5-31.00	- 0.6	Department of Water Resources		2	1
High Valley	5-16.00	- 0.8	Lake County		5	5
			U.S. Geological Survey	1		
Burns Valley	5-17.00	- 3.1	Lake County		2	2
			U.S. Geological Survey	1		
Lower Lake Area	5-30.00	- 2.3	Lake County		2	2
			U.S. Geological Survey	1		
Coyote Valley	5-18.00	- 1.7	Lake County		8	8
			U.S. Geological Survey	1		
Collayomi Valley	5-19.00	- 1.0	Lake County		13	13
			U.S. Geological Survey	1		
Sacramento Valley	5-21.00					
Tehama County	5-21.01	- 1.3	Tehama County			68
			Department of Water Resources	9	69	
Glenn County	5-21.02	- 1.5	Glenn County		112	110
			Department of Water Resources	9		
			U.S. Bureau of Reclamation		29	28
Butte County	5-21.03	- 0.6	Butte County		144	140
			Department of Water Resources	13		
Colusa County	5-21.04	- 1.3	Colusa County			38
			U.S. Bureau of Reclamation		24	22
			Department of Water Resources	8		
Sutter County	5-21.05	- 0.5	Sutter County		109	109
			South Sutter Water District		26	26
			Department of Water Resources	17		

TABLE 1 (Continued)

AVERAGE CHANGE OF GROUND WATER LEVELS
AND SUMMARY OF WELL MEASUREMENTS REPORTED
IN BASINS AND AREAS IN NORTHEASTERN CALIFORNIA

Ground Water Basin or Area		Average Change Spring 1963 to Spring 1964 in feet	Measuring Agency	Number of Wells Reported		
Name	Number			Monthly 1963-64	Fall 1963	Spring 1964
Sacramento Valley (continued)						
Yuba County	5-21.06	- 1.8	Yuba County		69	71
			Department of Water Resources	9	1	2
Placer County	5-21.07	- 0.2	Placer County		89	89
			South Sutter Water District		3	3
			Department of Water Resources	8		
Sacramento County	5-21.08	- 1.0	Sacramento County		134	130
			Sacramento Municipal Utility Dist.		18	18
			Arcade Water District		40	40
			U.S. Bureau of Reclamation		100	99
			Department of Water Resources	19	22	27
Yolo County	5-21.09	- 1.5	Yolo County		160	184
			U.S. Geological Survey	1		
			U.S. Bureau of Reclamation		107	108
			Department of Water Resources	12	8	8
Capay Valley	5-21.10	- 0.9	Yolo County		22	22
Solano County	5-21.11	+ 1.1	Solano County		47	45
			U.S. Geological Survey	2		
			U.S. Bureau of Reclamation		100	99
			Department of Water Resources	9	8	8
San Joaquin Valley	5-22.00					
Mokelumne River Area	5-22.01	- 0.9	San Joaquin County		99	97
			California Water Service Company		4	4
			East Bay Municipal Utility Dist.	1	67	63
			U.S. Bureau of Reclamation		4	4
			Department of Water Resources	8	5	7
Calaveras River Area	5-22.02	+ 0.1	San Joaquin County		79	79
			California Water Service Company		21	22
			East Bay Municipal Utility Dist.		4	4
			Department of Water Resources	7	3	8
Farmington-Collegeville Area	5-22.03	- 2.0	San Joaquin County		63	62
			Department of Water Resources	6	3	5
South San Joaquin Irrigation District	5-22.05	- 0.5	San Joaquin County		2	2
			Department of Water Resources	6	20	20
Delta Area	5-22.52	- 2.1	San Joaquin County		3	3
			Department of Water Resources		10	11
LAHONTAN REGION						
Surprise Valley	6-01.00	- 0.5	Department of Water Resources	6		
Madeline Plains	6-02.00	0.0	Department of Water Resources	2		
Honey Lake Valley	6-04.00	- 1.4	Department of Water Resources	6		
Tahoe Valley	6-05.00					
South Tahoe Valley	6-05.01	- 0.6	Department of Water Resources		33	33
TOTAL				206	2058	2123

TABLE 2

GROUND WATER LEVEL MEASUREMENTS
July 1, 1962, to June 30, 1963

Explanation of the Headings and Symbols
Used in the Columns of the Table

State Well Number - Refer to the explanation in the Introduction on "Well Numbering System." In this report all well numbers are referenced to the Mount Diablo Base and Meridian; therefore, the "M" at the end of the number is omitted.

Well Use - The use of water is indicated as follows:

Code	Well Use
1	Domestic
2	Irrigation
3	Municipal
4	Industrial
5	Injection
6	Drainage
7	Domestic and Irrigation
8	Test
9	Stock
0	Unused

Well Depth - Well depths shown were reported by the owner, obtained from a drillers's log, or measured at the time of the well canvass.

Period of Record - The last two digits of the year the record began or ended are shown.

Ground Surface Elevation - The numbers in this column are the elevation in feet above mean sea level (U.S.G.S.) of the ground surface at the well.

Date - The date shown in the column is the date when the depth measurement given in the next column was made.

Ground to Water Surface - This is the measured depth in feet from the ground surface to the water surface in the well; certain of the depth measurements in the column may be preceded by a number in parentheses to indicate a questionable measurement. The code applicable to these "questionable measurements" is as follows:

(1) Pumping
(2) Nearby pump operating
(3) Casing leaking or wet
(4) Pumped recently
(5) Air or pressure gage measurement
(6) Other
(7) Recharge operation at or near well
(8) Oil in casing
(9) Caved or deepened

When a measurement was attempted, but could not be obtained, then only a number in parentheses is shown in the column. The code applicable to these "no measurements" is as follows:

(1) Pumping
(2) Pump house locked
(3) Tape hung up
(4) Cannot get tape in casing
(5) Unable to locate well
(6) Well has been destroyed
(7) Special
(8) Casing leaking or wet
(9) Temporarily inaccessible
(0) Measurement discontinued

The words FLOW and DRY are shown in this column to indicate a flowing or dry well, respectively. A minus preceding the number in this column indicates that the static water level in the well is this distance in feet above the ground surface.

Water Surface Elevation - This is the elevation in feet above mean sea level (U.S.G.S. Datum) of the water surface in the well. It was derived by subtraction of the depth measurement from the ground surface elevation.

Agency Supplying Data - Each number in this column is the code number for the agency supplying data for that measurement. The agencies supplying data for this report and the code numbers assigned to them are as follows:

Agency Code	Agency
4202	Sacramento Municipal Utility District
4400	Arcade County Water District
4701	California Water Service Company
5000	U. S. Geological Survey
5001	U. S. Bureau of Reclamation
5050	Department of Water Resources
5100	Tehama County
5101	Colusa County
5102	Sutter County
5103	Yuba County
5104	Yolo County
5105	Glenn County
5106	Butte County
5107	Placer County
5108	Sacramento County
5109	Solano County
5110	San Joaquin County
5111	Lake County
5401	South Sutter Water District
7518	South San Joaquin Irrigation District
8201	East Bay Municipal Utility District

TABLE 2 (Continued)

GROUND WATER LEVEL MEASUREMENTS

STATE WELL NUMBER	WELL USE	WELL DEPTH IN FEET	PERIOD OF RECORD		GROUND SURFACE ELEVATION IN FEET	DATE	GROUND TO WATER SURFACE IN FEET	WATER SURFACE ELEVATION IN FEET	AGENCY SUPPLYING DATA
			BEGIN	END					
CENTRAL VALLEY REGION 5-00.00									
GOOSE LAKE VALLEY 5-01.00									
45N/14E-17P01	0	421	57		4796.9	7-16-63	49.4	4747.5	5050
						8-14-63	50.8	4746.1	5050
						9-16-63	49.9	4747.0	5050
						10-17-63	49.1	4747.8	5050
						11-19-63	49.0	4747.9	5050
						12-17-63	49.0	4747.9	5050
						1-23-64	48.3	4748.6	5050
						2-19-64	48.5	4748.4	5050
						3-16-64	48.6	4748.3	5050
						4-15-64	48.1	4748.8	5050
						5-19-64	48.1	4748.8	5050
						6-16-64	48.7	4748.2	5050
48N/14E-24A03	1	34	57		4847.3	7-16-63	15.5	4831.8	5050
						8-14-63	15.8	4831.5	5050
						9-16-63	17.1	4830.2	5050
						10-17-63	17.7	4829.6	5050
						11-19-63	18.1	4829.2	5050
						12-17-63	17.8	4829.5	5050
						1-23-64	17.4	4829.9	5050
						2-19-64	18.1	4829.2	5050
						3-16-64	19.4	4827.9	5050
						4-15-64	16.5	4830.8	5050
						5-19-64	16.5	4830.8	5050
						6-16-64	12.9	4834.4	5050
ALTURAS BASIN 5-02.00									
39N/09E-08K04	1	110	57		4453.4	7-17-63	27.7	4425.7	5050
						8-20-63	19.2	4434.2	5050
						9-16-63	19.0	4434.4	5050
						10-16-63	19.4	4434.0	5050
						11-20-63	21.6	4431.8	5050
						12-17-63	20.6	4432.8	5050
						1-23-64	22.7	4430.7	5050
						2-20-64	23.1	4430.3	5050
						3-16-64	28.4	4425.0	5050
						4-16-64	24.2	4429.2	5050
						5-20-64	25.7	4427.7	5050
						6-17-64	23.0	4430.4	5050
41N/10E-06D01	0	99	58		4303.4	7-16-63	6.8	4296.6	5050
						8-20-63	6.9	4296.5	5050
						9-16-63	6.9	4296.5	5050
						10-17-63	8.3	4295.1	5050
						11-20-63	7.8	4295.6	5050
						12-17-63	7.4	4296.0	5050
						1-22-64	7.5	4295.9	5050
						2-19-64	7.2	4296.2	5050
						3-16-64	6.8	4296.6	5050
						4-15-64	6.6	4296.8	5050
						5-20-64	6.7	4296.7	5050
						6-16-64	6.8	4296.6	5050

TABLE 2 (Continued)

GROUND WATER LEVEL MEASUREMENTS

STATE WELL NUMBER	WELL USE	WELL DEPTH IN FEET	PERIOD OF RECORD BEGIN	PERIOD OF RECORD END	GROUND SURFACE ELEVATION IN FEET	DATE	GROUND TO WATER SURFACE IN FEET	WATER SURFACE ELEVATION IN FEET	AGENCY SUPPLYING DATA
ALTURAS BASIN 5-02.00									
41N/11E-05E01	0	31	59		4315.1	7-16-63	4.8	4310.3	5050
						8-20-63	5.4	4309.7	5050
						9-16-63	5.6	4309.5	5050
						10-17-63	5.6	4309.5	5050
						11-20-63	5.5	4309.6	5050
						12-17-63	5.4	4309.7	5050
						1-22-64	5.5	4309.6	5050
						2-19-64	4.1	4311.0	5050
						3-16-64	4.9	4310.2	5050
						4-15-64	4.8	4310.3	5050
						5-20-64	4.8	4310.3	5050
						6-16-64	4.7	4310.4	5050
41N/12E-11D01	0	235	57		4382.6	7-16-63	(2) 56.5	4326.1	5050
						8-20-63	29.3	4353.3	5050
						9-16-63	29.0	4353.6	5050
						10-16-63	24.4	4358.2	5050
						11-20-63	23.7	4358.9	5050
						12-17-63	23.7	4358.9	5050
						1-22-64	24.1	4358.5	5050
						2-19-64	23.2	4359.4	5050
						3-16-64	23.2	4359.4	5050
						4-15-64	23.0	4359.6	5050
						5-20-64	(2) 54.1	4328.5	5050
						6-17-64	27.8	4354.8	5050
42N/09E-36B01	1	108	58		4308.7	7-16-63	7.2	4301.5	5050
						8-20-63	12.2	4296.5	5050
						9-16-63	8.1	4300.6	5050
						10-17-63	(2)		5050
						11-20-63	(2)		5050
						12-17-63	(2)		5050
						1-22-64	(2)		5050
						2-19-64	(0)		5050
42N/12E-10G01	0	77	59		4389.5	7-16-63	37.2	4352.3	5050
						8-20-63	37.3	4352.2	5050
						9-16-63	36.9	4352.6	5050
						10-16-63	37.1	4352.4	5050
						11-20-63	37.3	4352.2	5050
						12-17-63	37.7	4351.8	5050
						1-22-64	37.9	4351.6	5050
						2-19-64	38.3	4351.2	5050
						3-16-64	38.4	4351.1	5050
						4-15-64	38.6	4350.9	5050
						5-20-64	39.0	4350.5	5050
						6-16-64	38.6	4350.9	5050
42N/13E-06P01	0	169	57		4398.0	7-16-63	8.0	4390.0	5050
						8-20-63	8.1	4389.9	5050
						9-16-63	8.4	4389.6	5050
						10-16-63	9.1	4388.9	5050
						11-20-63	7.9	4390.1	5050
						12-17-63	7.8	4390.2	5050
						1-22-64	8.3	4389.7	5050
						2-19-64	8.0	4390.0	5050
						3-16-64	8.0	4390.0	5050
						4-15-64	8.3	4389.7	5050
						5-20-64	8.0	4390.0	5050
						6-16-64	7.5	4390.5	5050

TABLE 2 (Continued)

GROUND WATER LEVEL MEASUREMENTS

STATE WELL NUMBER	WELL USE	WELL DEPTH IN FEET	PERIOD OF RECORD BEGIN	PERIOD OF RECORD END	GROUND SURFACE ELEVATION IN FEET	DATE	GROUND TO WATER SURFACE IN FEET	WATER SURFACE ELEVATION IN FEET	AGENCY SUPPLYING DATA
ALTURAS BASIN 5-02.00									
42N/13E-34M01	0	230	57		4431.1	7-16-63	10.2	4420.9	5050
						8-20-63	10.7	4420.4	5050
						9-16-63	11.3	4419.8	5050
						10-16-63	11.4	4419.7	5050
						11-20-63	10.8	4420.3	5050
						12-17-63	10.3	4420.8	5050
						1-22-64	10.0	4421.1	5050
						2-19-64	10.0	4421.1	5050
						3-16-64	10.0	4421.1	5050
						4-15-64	9.7	4421.4	5050
						5-20-64	9.5	4421.6	5050
						6-17-64	8.8	4422.3	5050
BIG VALLEY 5-04.00									
38N/07E-33K01	0	108	57		4115.2	7-16-63	9.7	4105.5	5050
						8-20-63	9.6	4105.6	5050
						9-16-63	9.7	4105.5	5050
						10-17-63	9.6	4105.6	5050
						11-20-63	9.4	4105.8	5050
						12-17-63	9.2	4106.0	5050
						1-22-64	8.9	4106.3	5050
						2-18-64	8.8	4106.4	5050
						3-16-64	8.8	4106.4	5050
						4-15-64	8.7	4106.5	5050
						5-21-64	8.9	4106.3	5050
						6-16-64	8.8	4106.4	5050
38N/08E-17K01	1	180	57		4149.9	7-16-63	7.6	4142.3	5050
						8-20-63	10.2	4139.7	5050
						9-16-63	8.0	4141.9	5050
						10-17-63	13.1	4136.8	5050
						11-20-63	8.2	4141.7	5050
						12-17-63	8.0	4141.9	5050
						1-22-64	8.1	4141.8	5050
						2-18-64	7.8	4142.1	5050
						3-16-64	10.6	4139.3	5050
						4-15-64	8.0	4141.9	5050
						5-21-64	7.3	4142.6	5050
						6-16-64	6.5	4143.4	5050
39N/09E-28F1	0	73	57		4203.2	7-16-63	6.9	4196.3	5050
						8-20-63	6.8	4196.4	5050
						9-16-63	6.5	4196.7	5050
						10-17-63	6.6	4196.6	5050
						11-20-63	6.2	4197.0	5050
						12-17-63	6.4	4196.8	5050
						1-22-64	6.6	4196.6	5050
						2-18-64	5.8	4197.4	5050
						3-16-64	7.0	4196.2	5050
						4-15-64	5.8	4197.4	5050
						5-21-64	6.9	4196.3	5050
						6-16-64	5.7	4197.5	5050

TABLE 2 (Continued)

GROUND WATER LEVEL MEASUREMENTS

STATE WELL NUMBER	WELL USE	WELL DEPTH IN FEET	PERIOD OF RECORD		GROUND SURFACE ELEVATION IN FEET	DATE	GROUND TO WATER SURFACE IN FEET	WATER SURFACE ELEVATION IN FEET	AGENCY SUPPLYING DATA
			BEGIN	END					
ROUND VALLEY 5-36.00									
39N/09E-02P02	9	15	57		4286.1	2-18-64	4.7	4281.4	5050
						3-16-64	4.0	4282.1	5050
						4-15-64	4.0	4282.1	5050
						5-21-64	4.6	4281.5	5050
						6-16-64	3.9	4282.2	5050
39N/09E-10K01	1	138	57		4242.4	7-16-63	6.2	4236.2	5050
						8-20-63	10.9	4231.5	5050
						9-16-63	7.5	4234.9	5050
						10-17-63	8.2	4234.2	5050
						11-20-63	8.0	4234.4	5050
						12-17-63	8.1	4234.3	5050
						1-22-64	6.9	4235.5	5050
						2-18-64	6.4	4236.0	5050
						3-16-64	4.2	4238.2	5050
						4-15-64	5.0	4237.4	5050
						5-21-64	5.5	4236.9	5050
						6-16-64	6.1	4236.3	5050
39N/09E-10P01	9	15	57		4229.9	2-18-64	8.2	4221.7	5050
						3-16-64	7.9	4222.0	5050
						4-15-64	7.6	4222.3	5050
						5-21-64	7.7	4222.2	5050
						6-16-64	7.4	4222.5	5050
FALL RIVER VALLEY 5-05.00									
37N/05E-01J01	1	160	57		3322.7	7-16-63	7.9	3314.8	5050
						8-20-63	13.2	3309.5	5050
						9-16-63	8.0	3314.7	5050
						10-17-63	9.3	3313.4	5050
						11-20-63	8.8	3313.9	5050
						12-17-63	8.5	3314.2	5050
						1-22-64	8.6	3314.1	5050
						2-18-64	9.2	3313.5	5050
						3-16-64	8.7	3314.0	5050
						4-15-64	9.0	3313.7	5050
						5-21-64	10.2	3312.5	5050
						6-16-64	9.8	3312.9	5050
37N/05E-30K02	1		61		3328.6	7-16-63	49.9	3278.7	5050
						8-20-63	(1) 56.0	3272.6	5050
						9-16-63	49.5	3279.1	5050
						10-17-63	(1) 56.8	3271.8	5050
						11-20-63	49.3	3279.3	5050
						12-17-63	49.1	3279.5	5050
						1-22-64	49.3	3279.3	5050
						2-18-64	49.2	3279.4	5050
						3-16-64	49.4	3279.2	5050
						4-15-64	49.2	3279.4	5050
						5-21-64	49.4	3279.2	5050
						6-16-64	49.4	3279.2	5050
38N/04E-33F01	0	66	57		3318.0	7-16-63	4.7	3313.3	5050
						8-20-63	6.5	3311.5	5050
						9-16-63	6.4	3311.6	5050
						10-16-63	6.4	3311.6	5050
						11-20-63	6.2	3311.8	5050
						12-17-63	5.7	3312.3	5050

TABLE 2 (Continued)

GROUND WATER LEVEL MEASUREMENTS

STATE WELL NUMBER	WELL USE	WELL DEPTH IN FEET	PERIOD OF RECORD		GROUND SURFACE ELEVATION IN FEET	DATE	GROUND TO WATER SURFACE IN FEET	WATER SURFACE ELEVATION IN FEET	AGENCY SUPPLYING DATA
			BEGIN	END					
FALL RIVER VALLEY 5-05.00									
38N/04E-33F01 CONT.	0	66	57		3318.0	1-22-64	5.5	3312.5	5050
						2-18-64	5.1	3312.9	5050
						3-16-64	5.2	3312.8	5050
						4-15-64	5.1	3312.9	5050
						5-21-64	5.2	3312.8	5050
						6-16-64	5.3	3312.7	5050
REDDING BASIN 5-06.00									
29N/03W-01A01	1	200	56		454.0	3-24-64	74.0	380.0	5050
29N/03W-04R01	1	80	55		397.0	3-24-64	48.6	348.4	5050
29N/03W-05G01	1	115	55		414.5	3-24-64	39.6	374.9	5050
29N/03W-06P01	1	69	55		409.7	7-19-63	32.9	376.8	5050
						8-19-63	32.7	377.0	5050
						9-17-63	32.5	377.2	5050
						10-18-63	34.2	375.5	5050
						11-18-63	33.1	376.6	5050
						12-20-63	37.8	371.9	5050
						1-21-64	32.5	377.2	5050
						2-18-64	32.8	376.9	5050
						3-19-64	33.6	376.1	5050
						4-17-64	34.2	375.5	5050
						5-21-64	32.2	377.5	5050
						6-16-64	32.2	377.5	5050
29N/03W-14K01	1	160	55		365.7	3-24-64	9.8	355.9	5050
29N/03W-22M01	2	426	55		355.0	3-24-64	22.2	332.8	5050
29N/03W-33A01	1	50	55		350.3	3-24-64	26.9	323.4	5050
29N/04W-01H01	1	278	55		427.0	3-24-64	41.2	385.8	5050
29N/04W-02M01	1	65	55		459.5	3-23-64	46.6	412.9	5050
29N/04W-04R01	0	260	55		507.1	3-23-64	116.7	390.4	5050
29N/04W-06N01	2	370	55		529.5	3-24-64	94.6	434.9	5050
29N/04W-07F01	2	240	55		474.5	3-23-64	50.7	423.8	5050
29N/04W-08A01	1	124	55		495.0	3-23-64	69.3	425.7	5050
29N/04W-11G04	3	520	55		425.0	3-23-64	41.4	383.6	5050
29N/04W-15E01	1	134	55		424.8	3-23-64	24.4	400.4	5050
29N/04W-15E02	2		56		425.0	3-23-64	34.6	390.4	5050
29N/04W-17Q01	1	65	55		448.3	3-23-64	(9)		5050
29N/04W-19A01	2	302	55		469.0	3-23-64	46.7	422.3	5050
29N/04W-30L01	2	362	55		489.9	3-23-64	51.8	438.1	5050
29N/04W-32R01	2	578	55		524.7	3-24-64	126.9	397.8	5050

TABLE 2 (Continued)

GROUND WATER LEVEL MEASUREMENTS

STATE WELL NUMBER	WELL USE	WELL DEPTH IN FEET	PERIOD OF RECORD		GROUND SURFACE ELEVATION IN FEET	DATE	GROUND TO WATER SURFACE IN FEET	WATER SURFACE ELEVATION IN FEET	AGENCY SUPPLYING DATA
			BEGIN	END					
REDDING BASIN 5-06.00									
29N/05W-07B01	2	450	55		549.0	3-24-64	49.6	499.4	5050
29N/05W-09A01	1	109	61		530.0	3-24-64	52.0	478.0	5050
29N/05W-11A02	2	360	57		512.0	7-19-63	(1)		5050
						9-17-63	(1)		5050
						10-18-63	(1)		5050
						11-18-63	55.5	456.5	5050
						12-20-63	52.1	459.9	5050
						1-21-64	50.5	461.5	5050
						2-18-64	50.5	461.5	5050
						3-19-64	(1)		5050
						4-17-64	(1)		5050
						5-21-64	(1)		5050
						6-16-64	(1)		5050
29N/05W-14M01	2	180	56		499.0	3-23-64	36.2	462.8	5050
29N/05W-16R01	2	225	56		530.0	3-23-64	55.2	474.8	5050
29N/05W-26N01	2	506	55		499.7	3-23-64	30.5	469.2	5050
30N/03W-04M01	7	160	55		494.5	3-24-64	79.0	415.5	5050
30N/03W-06J01	2	128	55		403.3	3-24-64	18.1	385.2	5050
30N/03W-18N01	2	17	55		389.7	3-23-64	12.0	377.7	5050
30N/03W-20R01	1	20	55		389.8	3-24-64	12.8	377.0	5050
30N/03W-21A01	2	370	55		384.0	3-24-64	(1)		5050
30N/03W-29K01	1	72	55		419.6	3-24-64	38.4	381.2	5050
30N/03W-30N01	0	150	55		449.9	3-23-64	56.7	393.2	5050
30N/03W-33L01	1		55		375.0	3-24-64	16.0	359.0	5050
30N/04W-01E01	2	256	55		475.0	3-24-64	70.6	404.4	5050
30N/04W-03Q01	1	140	55		473.3	7-19-63	67.2	406.1	5050
						8-19-63	67.6	405.7	5050
						9-17-63	70.4	402.9	5050
						10-18-63	70.1	403.2	5050
						11-21-63	66.7	406.6	5050
						12-20-63	66.7	406.6	5050
						1-21-64	65.9	407.4	5050
						2-18-64	67.6	405.7	5050
						3-19-64	68.2	405.1	5050
						4-17-64	68.8	404.5	5050
						5-21-64	72.1	401.2	5050
						6-16-64	68.1	405.2	5050
30N/04W-04F01	2	56	55		421.5	3-24-64	14.4	407.1	5050
30N/04W-05K01	4	300	55		455.0	3-24-64	40.5	414.5	5050

TABLE 2 (Continued)

GROUND WATER LEVEL MEASUREMENTS

STATE WELL NUMBER	WELL USE	WELL DEPTH IN FEET	PERIOD OF RECORD		GROUND SURFACE ELEVATION IN FEET	DATE	GROUND TO WATER SURFACE IN FEET	WATER SURFACE ELEVATION IN FEET	AGENCY SUPPLYING DATA
			BEGIN	END					
REDDING BASIN 5-06.00									
30N/04W-06B03	1	312	56		450.0	7-19-63	50.4	399.6	5050
						8-19-63	48.5	401.5	5050
						9-17-63	48.0	402.0	5050
						10-18-63	57.9	392.1	5050
						11-18-63	49.0	401.0	5050
						12-20-63	48.5	401.5	5050
						1-21-64	51.2	398.8	5050
						2-18-64	49.2	400.8	5050
						3-19-64	52.8	397.2	5050
						4-17-64	48.8	401.2	5050
						5-21-64	49.5	400.5	5050
						6-16-64	49.6	400.4	5050
30N/04W-08J04	1	70	55		458.5	3-25-64	48.8	409.7	5050
30N/04W-10J01	0	20	56		414.0	3-24-64	18.4	395.6	5050
30N/04W-10R12	1		55		415.0	3-24-64	15.0	400.0	5050
30N/04W-13F01	0	11	55		394.8	3-23-64	9.0	385.8	5050
30N/04W-14F02	0	16	56		410.0	3-23-64	(9)		5050
30N/04W-15R03	3	160	55		426.0	3-23-64	(1)		5050
30N/04W-16J01	2	285	56		426.0	3-25-64	21.3	404.7	5050
30N/04W-22H01	3	265	55		444.5	3-24-64	(1) 39.6	404.9	5050
30N/04W-23G01	4	345	55		450.0	3-23-64	50.8	399.2	5050
30N/04W-24R01	1	60	55		449.7	3-23-64	34.1	415.6	5050
30N/04W-25N01	2	355	55		500.0	3-23-64	103.1	396.9	5050
30N/05W-03Q01	1	138	56		739.5	3-25-64	105.8	633.7	5050
30N/05W-15R01	1	500	56		759.5	3-25-64	197.0	562.5	5050
30N/05W-22F01	1	224	56		774.5	3-25-64	168.2	606.3	5050
30N/05W-23D01	1	234	61		755.0	3-25-64	154.1	600.9	5050
31N/03W-06H01	1	96	57		520.5	7-19-63	71.1	449.4	5050
						8-19-63	73.3	447.2	5050
						9-17-63	74.6	445.9	5050
						10-18-63	71.1	449.4	5050
						11-21-63	68.3	452.2	5050
						12-20-63	66.3	454.2	5050
						1-21-64	63.8	456.7	5050
						2-18-64	63.6	456.9	5050
						3-19-64	64.8	455.7	5050
						4-17-64	66.1	454.4	5050
						5-21-64	69.2	451.3	5050
						6-17-64	70.4	450.1	5050
31N/03W-09G01	0	200	55		469.0	3-26-64	18.0	451.0	5050
31N/03W-10J01	1	180	55		499.5	3-25-64	26.8	472.7	5050
31N/03W-12E01	7	230	55		524.2	3-25-64	37.6	486.6	5050

TABLE 2 (Continued)

GROUND WATER LEVEL MEASUREMENTS

STATE WELL NUMBER	WELL USE	WELL DEPTH IN FEET	PERIOD OF RECORD BEGIN	PERIOD OF RECORD END	GROUND SURFACE ELEVATION IN FEET	DATE	GROUND TO WATER SURFACE IN FEET	WATER SURFACE ELEVATION IN FEET	AGENCY SUPPLYING DATA
REDDING BASIN 5-06.00									
31N/03W-18B01	3	210	55		457.6	3-24-64	42.5	415.1	5050
31N 03W-19R01	1	100	55		432.5	3-24-64	(9)		5050
31N/03W-20M03	1	84	56		423.0	3-25-64	23.2	399.8	5050
31N/03W-24C01	1	140	55		570.0	3-25-64	78.0	492.0	5050
31N/03W-29N01	0	130	55		416.4	7-19-63	23.4	393.0	5050
						8-19-63	23.0	393.4	5050
						9-17-63	24.2	392.2	5050
						10-18-63	24.6	391.8	5050
						11-21-63	20.8	395.6	5050
						12-20-63	20.4	396.0	5050
						1-21-64	19.2	397.2	5050
						2-18-64	19.4	397.0	5050
						3-19-64	20.9	395.5	5050
						4-17-64	21.5	394.9	5050
						5-21-64	22.1	394.3	5050
						6-17-64	23.7	392.7	5050
31N/04W-06H01	1	125	55		564.7	3-25-64	29.2	535.5	5050
31N/04W-07J01	1	160	55		532.4	3-25-64	44.0	488.4	5050
31N/04W-09D01	1	160	55		542.6	3-25-64	98.7	443.9	5050
31N/04W-11C03	2	200	57		516.0	3-26-64	75.6	440.4	5050
31N/04W-12B01	1	180	55		594.6	3-26-64	135.4	459.2	5050
31N/04W-15D02	1	116	55		512.5	3-25-64	90.5	422.0	5050
31N/04W-15K01	2	352	56		515.0	7-19-63	(1)		5050
						8-19-63	(1)		5050
						9-17-63	111.6	403.4	5050
						10-18-63	114.3	400.7	5050
						11-21-63	106.6	408.4	5050
						12-20-63	107.8	407.2	5050
						1-21-64	105.2	409.8	5050
						2-18-64	98.6	416.4	5050
						3-19-64	(1)		5050
						4-17-64	(1)		5050
						5-21-64	101.0	414.0	5050
						6-17-64	(1)		5050
31N/04W-16D01	1	160	61		522.0	3-25-64	(9)		5050
31N/04W-17N01	0	28	55		456.3	3-25-64	15.5	440.8	5050
31N/04W-21M01	2	32	56		453.0	3-25-64	10.6	442.4	5050
31N/04W-22H01	8	290	57		501.0	3-25-64	87.8	413.2	5050
						4-09-64	89.2	411.8	5050
						4-17-64	87.5	413.5	5050
						5-21-64	90.1	410.9	5050
						6-17-64	88.6	412.4	5050

TABLE 2 (Continued)

GROUND WATER LEVEL MEASUREMENTS

STATE WELL NUMBER	WELL USE	WELL DEPTH IN FEET	PERIOD OF RECORD		GROUND SURFACE ELEVATION IN FEET	DATE	GROUND TO WATER SURFACE IN FEET	WATER SURFACE ELEVATION IN FEET	AGENCY SUPPLYING DATA
			BEGIN	END					
REDDING BASIN 5-06.00									
31N/04W-22H02	8	550	57		501.0	3-25-64	(3)		5050
31N/04W-22H03	8	735	57		501.0	3-25-64	(3)		5050
31N/04W-23E01	2	300	58		494.5	3-25-64	68.3	426.2	5050
31N/04W-25Q01	8	770	57		489.0	3-25-64	78.0	411.0	5050
31N/04W-27P01	2	306	56		492.0	3-25-64	83.6	408.4	5050
31N/04W-29R02	1	40	56		442.0	3-25-64	17.0	425.0	5050
31N/04W-30A02	2	200	55		441.5	3-25-64	19.6	421.9	5050
31N/04W-34M01	7	90	55		424.5	3-25-64	17.0	407.8	5050
31N/05W-01K03	1		55		478.5	3-25-64	16.4	462.1	5050
31N/05W-13F01	1	30	56		484.5	3-25-64	5.2	479.3	5050
31N/05W-24Q02	1	15	56		464.5	3-25-64	12.7	451.8	5050
31N/05W-25M03	1	57	61		460.0	3-25-64	14.5	445.5	5050
32N/03W-17E03	2	31	55		540.0	3-23-64	22.7	517.3	5050
32N/03W-29E01	0	423	55		500.0	3-23-64	4.3	495.7	5050
32N/03W-32E02	1	500	55		534.0	3-26-64	71.9	462.1	5050
32N/03W-32J01	0	68	56		480.0	3-25-64	21.8	458.2	5050
32N/03W-32J02	1		59		481.2	3-25-64	(8)		5050
32N/04W-09L03	1	90	56		644.5	3-26-64	52.9	591.6	5050
32N/04W-13G01	7	148	56		659.0	3-23-64	55.4	603.6	5050
32N/04W-19P01	1	70	56		619.5	3-23-64	(2)		5050
32N/04W-21B01	1	240	56		650.5	3-26-64	33.6	616.9	5050
32N/04W-21H01	1	125	56		584.6	3-23-64	27.2	557.4	5050
32N/04W-25R01	1	136	56		642.0	3-24-64	(4)		5050
32N/04W-26H01	1	196	55		616.6	3-26-64	92.4	524.2	5050
32N/04W-26P01	1	130	57		624.5	3-24-64	(4)		5050
32N/04W-32F01	1	100	56		590.6	3-24-64	(4)		5050
32N/04W-34P01	1	270	56		622.0	3-24-64	(2)		5050

TABLE 2 (Continued)

GROUND WATER LEVEL MEASUREMENTS

STATE WELL NUMBER	WELL USE	WELL DEPTH IN FEET	PERIOD OF RECORD BEGIN	PERIOD OF RECORD END	GROUND SURFACE ELEVATION IN FEET	DATE	GROUND TO WATER SURFACE IN FEET	WATER SURFACE ELEVATION IN FEET	AGENCY SUPPLYING DATA
MOHAWK VALLEY 5-11.00									
22N/12E-09A01	4	200	58		4473.9	10-07-63	2.3	4471.6	5050
22N/12E-09P01	0	85	57		4352.2	10-07-63	21.6	4330.6	5050
22N/12E-09Q01	1	80	57		4365.5	10-07-63	6.9	4358.6	5050
22N/13E-30R01	1	230	57		4495.2	10-07-63	33.9	4461.3	5050
SIERRA VALLEY 5-12.00									
20N/14E-04G04	1	200	57		4951.5	10-09-63	0.9	4950.6	5050
20N/14E-04G05	0	12	57		4941.6	10-09-63	3.4	4938.2	5050
20N/14E-11A01	1	9	57		4927.3	10-09-63	4.3	4923.0	5050
20N/14E-12N01	4	101	58		4943.7	10-09-63	1.6	4942.1	5050
20N/14E-13B02	1	30	57		4952.3	10-09-63	7.6	4944.7	5050
20N/14E-13K01	1	8	57		4975.1	10-09-63	2.8	4972.3	5050
20N/14E-13Q02	0	31	57		4985.6	7-30-63	2.4	4983.2	5050
						8-27-63	2.7	4982.9	5050
						9-27-63	2.7	4982.9	5050
						10-09-63	3.0	4982.6	5050
						11-01-63	3.0	4982.6	5050
						11-26-63	-0.1	4985.7	5050
						12-31-63	1.5	4984.1	5050
						2-02-64	1.0	4984.6	5050
						2-27-64	1.0	4984.6	5050
						3-30-64	0.3	4985.3	5050
						4-29-64	1.9	4983.7	5050
						5-31-64	1.5	4984.1	5050
						6-30-64	2.0	4983.6	5050
21N/14E-13E02	9		59		4896.1	10-09-63	-3.0	4899.1	5050
21N/14E-14L01	9	105	58		4898.5	10-09-63	-2.3	4900.8	5050
21N/14E-14M01	9		60		4900.0	10-09-63	-1.7	4901.7	5050
21N/14E-25N01	0	22	61		4932.0	7-30-63	9.8	4922.2	5050
						8-27-63	11.5	4920.5	5050
						9-27-63	12.1	4919.9	5050
						10-09-63	12.3	4919.7	5050
						11-01-63	12.8	4919.2	5050
						11-26-63	12.6	4919.4	5050
						12-31-63	13.3	4918.7	5050
						2-02-64	13.6	4918.4	5050
						2-27-64	13.7	4918.3	5050
						3-30-64	11.8	4920.2	5050
						4-29-64	10.5	4921.5	5050
						5-31-64	10.3	4921.7	5050
						6-30-64	10.9	4921.1	5050
21N/14E-29J01	1		57		4932.6	10-09-63	(2)		5050

TABLE 2 (Continued)

GROUND WATER LEVEL MEASUREMENTS

STATE WELL NUMBER	WELL USE	WELL DEPTH IN FEET	PERIOD OF RECORD BEGIN	PERIOD OF RECORD END	GROUND SURFACE ELEVATION IN FEET	DATE	GROUND TO WATER SURFACE IN FEET	WATER SURFACE ELEVATION IN FEET	AGENCY SUPPLYING DATA
SIERRA VALLEY 5-12.00									
21N/14E-32G01	1	100	60		4957.5	7-30-63	10.8	4946.7	5050
						8-30-63	10.4	4947.1	5050
						9-27-63	10.5	4947.0	5050
						10-09-63	10.9	4946.6	5050
						11-01-63	10.5	4947.0	5050
						11-26-63	10.5	4947.0	5050
						12-31-63	10.7	4946.8	5050
						2-02-64	(7)		5050
						2-27-64	9.9	4947.6	5050
						3-30-64	10.1	4947.4	5050
						4-30-64	12.5	4945.0	5050
						5-31-64	12.0	4945.5	5050
						6-30-64	10.0	4947.5	5050
21N/14E-32Q02	1	71	59		4960.0	10-09-63	16.3	4943.7	5050
21N/14E-33C01	0		60		4919.0	10-09-63	1.5	4917.5	5050
21N/14E-36Q01	0	500	59		4928.5	10-09-63	6.0	4922.5	5050
21N/15E-01M03	9		59		4906.1	10-10-63	13.1	4893.0	5050
21N/15E-03H02	9	250	58		4892.5	10-10-63	(4)		5050
21N/15E-03J02	9	500	58		4892.5	10-10-63	17.6	4874.9	5050
21N/15E-04P01	9	33	58		4890.7	10-09-63	0.3	4890.4	5050
21N/15E-05E01	9	400	58		4884.5	10-09-63	(7)		5050
21N/15E-06Q01	0	250	58		4888.3	10-09-63	-3.3	4891.6	5050
21N/15E-07R01	9		57		4892.7	10-09-63	-5.9	4898.6	5050
21N/15E-08Q01	0		58		4920.8	10-09-63	(7)		5050
21N/15E-09Q01	1	85	58		4912.1	10-09-63	-3.8	4915.9	5050
21N/15E-12C01	0	15	57		4918.8	7-30-63	6.6	4912.2	5050
						8-27-63	7.5	4911.3	5050
						9-27-63	8.2	4910.6	5050
						10-10-63	8.4	4910.4	5050
						11-01-63	8.3	4910.5	5050
						11-26-63	7.4	4911.4	5050
						12-31-63	7.0	4911.8	5050
						2-02-64	6.6	4912.2	5050
						2-27-64	6.1	4912.7	5050
						3-30-64	3.7	4915.1	5050
						4-29-64	4.0	4914.8	5050
						5-31-64	5.1	4913.7	5050
						6-30-64	6.2	4912.6	5050
21N/15E-12N01	9		58		4921.5	10-10-63	-0.2	4921.7	5050
21N/15E-12P01	9		58		4927.5	10-10-63	-6.6	4934.1	5050
21N/15E-12Q01	9		59		4935.5	10-10-63	-2.2	4937.7	5050
21N/15E-17A01	9		58		4916.2	10-09-63	-4.0	4920.2	5050
21N/15E-18F02	9		59		4891.4	10-09-63	-5.1	4896.5	5050

TABLE 2 (Continued)

GROUND WATER LEVEL MEASUREMENTS

STATE WELL NUMBER	WELL USE	WELL DEPTH IN FEET	PERIOD OF RECORD		GROUND SURFACE ELEVATION IN FEET	DATE	GROUND TO WATER SURFACE IN FEET	WATER SURFACE ELEVATION IN FEET	AGENCY SUPPLYING DATA
			BEGIN	END					
SIERRA VALLEY 5-12.00									
21N/16E-06H01	1	44	57		4942.9	10-10-63	29.9	4913.0	5050
21N/16E-07F01	0	26	57		4950.6	10-10-63	10.4	4940.2	5050
21N/16E-18F01	0	370	57		4983.2	10-10-63	9.9	4973.3	5050
21N/16E-18H01	9	118	57		4995.1	10-10-63	(2)		5050
21N/16E-29E01	0	15	58		5134.3	10-10-63	7.1	5127.2	5050
22N/14E-02H01	0		57		4881.2	10-08-63	8.0	4873.2	5050
22N/14E-13K01	0	418	57		4882.0	10-08-63	2.5	4879.5	5050
22N/14E-23H02	9		58		4890.6	10-09-63	-2.8	4893.4	5050
22N/14E-26L01	9	198	58		4894.5	10-09-63	-2.6	4897.1	5050
22N/14E-34Q01	9		58		4895.1	10-09-63	-2.5	4897.6	5050
22N/14E-36H01	9		58		4891.2	10-09-63	(7)		5050
22N/15E-12A01	0	76	57		4900.6	10-08-63	5.2	4895.4	5050
22N/15E-14K01	9	613	59		4891.0	10-08-63	7.2	4883.8	5050
22N/15E-16P01	0		58		4880.4	10-08-63	-2.3	4882.7	5050
22N/15E-17C01	9	950	58		4877.0	10-08-63	(7)		5050
22N/15E-21L01	1	1000	59		4879.0	10-10-63	-2.8	4881.8	5050
22N/15E-22Q01	9		60		4880.9	10-10-63	-2.0	4882.9	5050
22N/15E-28L01	9		58		4881.5	10-09-63	-4.9	4886.4	5050
22N/15E-34L03	9		58		4888.8	10-10-63	7.3	4881.5	5050
22N/15E-35H01	9		58		4889.7	10-10-63	13.7	4876.0	5050
22N/15E-36G01	9	435	58		4900.1	10-10-63	24.7	4875.4	5050
22N/15E-36P01	9	407	58		4904.0	10-10-63	21.0	4883.0	5050
22N/16E-04B01	9	372	58		4931.0	10-08-63	-2.0	4933.0	5050
22N/16E-05N01	9		58		4908.8	10-08-63	-6.2	4915.0	5050
22N/16E-17E02	9		59		4901.3	10-08-63	-1.3	4902.6	5050
22N/16E-18K01	9	140	59		4896.9	10-08-63	-0.6	4897.5	5050
22N/16E-20G02	0		58		4920.8	10-08-63	-2.8	4923.6	5050
22N/16E-32E03	1	130	58		4949.6	10-10-63	37.6	4912.0	5050
23N/14E-25G01	0	28	57		4891.7	10-07-63	10.2	4881.5	5050

TABLE 2 (Continued)

GROUND WATER LEVEL MEASUREMENTS

STATE WELL NUMBER	WELL USE	WELL DEPTH IN FEET	PERIOD OF RECORD		GROUND SURFACE ELEVATION IN FEET	DATE	GROUND TO WATER SURFACE IN FEET	WATER SURFACE ELEVATION IN FEET	AGENCY SUPPLYING DATA
			BEGIN	END					
SIERRA VALLEY 5-12.00									
23N/14E-25K01	0	35	57		4891.1	7-30-63	7.2	4883.9	5050
						8-27-63	7.8	4883.3	5050
						9-27-63	8.3	4882.8	5050
						10-07-63	8.5	4882.6	5050
						11-01-63	8.7	4882.4	5050
						11-26-63	8.2	4882.9	5050
						12-31-63	8.3	4882.8	5050
						2-02-64	8.0	4883.1	5050
						2-27-64	7.7	4883.4	5050
						3-30-64	3.4	4887.7	5050
						4-29-64	4.6	4886.5	5050
						5-31-64	5.2	4885.9	5050
						6-30-64	6.5	4884.6	5050
23N/14E-26B01	1	160	57		4929.8	10-07-63	32.6	4897.2	5050
23N/14E-26G02	1	81	57		4882.8	10-07-63	7.7	4875.1	5050
23N/14E-28C02	1	21	57		4888.4	10-07-63	8.1	4880.3	5050
23N/14E-35L01	9	18	57		4877.5	10-08-63	11.1	4866.4	5050
23N/15E-20K02	9		59		4903.4	10-07-63	-8.8	4912.2	5050
23N/15E-20M01	9		58		4894.1	10-07-63	(7)		5050
23N/15E-28B01	9	98	58		4908.2	10-07-63	-6.2	4914.4	5050
23N/15E-28H01	0	34	59		4903.4	10-07-63	1.6	4901.8	5050
23N/15E-29H01	9	145	58		4896.4	10-07-63	-4.8	4901.2	5050
23N/15E-29R01	9		58		4889.3	10-07-63	-6.2	4895.5	5050
23N/15E-33C03	9	125	60		4893.6	10-07-63	-6.2	4899.8	5050
23N/15E-34D01	9	40	58		4888.3	10-07-63	-13.4	4901.7	5050
23N/15E-36J01	2	622	57		4905.7	10-08-63	5.3	4900.4	5050
23N/16E-14P01	0	15	57		5000.0	10-08-63	(4)		5050
23N/16E-14Q01	1	123	63		4995.0	10-08-63	5.9	4989.1	5050
23N/16E-17M01	1	130	58		4991.0	10-08-63	11.0	4980.0	5050
23N/16E-19M01	2	280	60		4924.8	10-08-63	-10.8	4935.6	5050
23N/16E-20C01	9	530	58		4960.3	10-08-63	-4.7	4965.0	5050
23N/16E-24E01	9	180	58		5001.2	10-08-63	(7)		5050
23N/16E-24M02	1	360	58		5003.0	10-08-63	(4)		5050
23N/16E-26F02	0	18	57		4970.0	10-08-63	5.9	4964.1	5050
23N/16E-27R01	0	300	57		4963.2	10-08-63	4.9	4958.3	5050
23N/16E-28L01	9	257	58		4938.5	10-08-63	-9.1	4947.6	5050
23N/16E-32B01	9	8	57		4925.0	10-08-63	3.4	4921.6	5050

TABLE 2 (Continued)

GROUND WATER LEVEL MEASUREMENTS

STATE WELL NUMBER	WELL USE	WELL DEPTH IN FEET	PERIOD OF RECORD		GROUND SURFACE ELEVATION IN FEET	DATE	GROUND TO WATER SURFACE IN FEET	WATER SURFACE ELEVATION IN FEET	AGENCY SUPPLYING DATA
			BEGIN	END					
SIERRA VALLEY 5-12.00									
23N/16E-33C01	1		58		4935.6	10-08-63	-10.9	4946.5	5050
23N/16E-34H01	0	38	57		4964.9	7-30-63	4.3	4960.6	5050
						8-27-63	4.0	4960.9	5050
						9-27-63	4.3	4960.6	5050
						10-08-63	4.4	4960.5	5050
						11-01-63	4.2	4960.7	5050
						11-26-63	3.9	4961.0	5050
						12-31-63	3.8	4961.1	5050
						2-02-64	3.7	4961.2	5050
						2-27-64	3.7	4961.2	5050
						3-30-64	3.6	4961.3	5050
						4-29-64	3.8	4961.1	5050
						5-31-64	3.4	4961.5	5050
						6-30-64	3.7	4961.2	5050
23N/16E-36P01	1	120	57		5009.3	10-08-63	16.4	4992.9	5050
UPPER LAKE VALLEY 5-13.00									
15N/09W-05L01	2	22	48		1385.6	10-14-63	11.4	1374.2	5111
						3-26-64	5.9	1379.7	5111
15N/09W-05P01	1	90	49		1389.1	10-14-63	8.7	1380.4	5111
						3-26-64	3.6	1385.5	5111
15N/09W-06E02	1	81	58		1365.6	10-14-63	14.8	1350.8	5111
						3-26-64	11.4	1354.2	5111
15N/09W-06K01	2		48		1364.1	10-14-63	12.8	1351.3	5111
						3-26-64	8.3	1355.8	5111
15N/09W-06R01	2	86	48		1361.5	10-14-63	14.6	1346.9	5111
						3-26-64	9.8	1351.7	5111
15N/09W-07G01	1	70	48		1346.4	7-23-63	25.5	1320.9	5050
						8-23-63	24.6	1321.8	5050
						9-23-63	24.8	1321.6	5050
						10-14-63	15.6	1330.8	5111
						10-24-63	11.3	1335.1	5050
						11-20-63	8.7	1337.7	5050
						12-19-63	7.4	1339.0	5050
						1-24-64	4.4	1342.0	5050
						2-20-64	4.7	1341.7	5050
						3-20-64	4.9	1341.5	5050
						3-26-64	4.9	1341.5	5111
						4-23-64	5.4	1341.0	5050
						5-22-64	9.3	1337.1	5050
						6-22-64	17.0	1329.4	5050
15N/09W-08N01	1		63		1337.0	10-24-63	12.3	1324.7	5050
						3-20-64	6.1	1330.9	5050
15N/09W-09L01	2		48		1430.4	10-14-63	27.4	1403.0	5111
						3-26-64	3.8	1426.6	5111
15N/09W-18H03	1		59		1331.0	10-10-63	7.4	1323.6	5111
						3-26-64	2.7	1328.3	5111

TABLE 2 (Continued)

GROUND WATER LEVEL MEASUREMENTS

STATE WELL NUMBER	WELL USE	WELL DEPTH IN FEET	PERIOD OF RECORD		GROUND SURFACE ELEVATION IN FEET	DATE	GROUND TO WATER SURFACE IN FEET	WATER SURFACE ELEVATION IN FEET	AGENCY SUPPLYING DATA
			BEGIN	END					
UPPER LAKE VALLEY 5-13.00									
15N/09W-20L01	1	16	63		1324.0	10-24-63	5.3	1318.7	5050
						3-20-64	5.5	1318.5	5050
15N/09W-28F02	0		49		1327.8	10-10-63	3.8	1324.0	5111
						3-26-64	1.4	1326.4	5111
15N/10W-01R01	2	95	48		1356.1	10-14-63	9.8	1346.3	5111
						3-26-64	5.1	1351.0	5111
15N/10W-02N01	0	47	48		1339.0	7-23-63	5.3	1333.7	5050
						8-23-63	7.5	1331.5	5050
						9-23-63	9.0	1330.0	5050
						10-14-63	9.6	1329.4	5111
						10-24-63	9.7	1329.3	5050
						11-20-63	9.8	1329.2	5050
						12-19-63	7.6	1331.4	5050
						1-24-64	0.7	1338.3	5050
						2-20-64	2.1	1336.9	5050
						3-20-64	2.0	1337.0	5050
						3-26-64	1.5	1337.5	5111
						4-23-64	2.4	1336.6	5050
						5-22-64	3.5	1335.5	5050
						6-22-64	5.4	1333.6	5050
15N/10W-03D01	0	90	48		1362.0	10-14-63	8.0	1354.0	5111
						3-26-64	3.1	1358.9	5111
15N/10W-03N01	9	22	48		1335.0	10-14-63	11.1	1323.9	5111
						3-26-64	3.6	1331.4	5111
15N/10W-04B01	1		48		1373.5	10-14-63	13.6	1359.9	5111
						3-26-64	6.2	1367.3	5111
15N/10W-13H01	0	107	63		1331.0	10-24-63	1.7	1329.3	5050
						3-20-64	FLOW		5050
15N/10W-13H02	0	80	64		1330.0	3-20-64	-2.5	1332.5	5050
16N/09W-31C03	1	110	53		1408.2	7-23-63	25.3	1382.9	5050
						8-23-63	25.1	1383.1	5050
						9-23-63	25.8	1382.4	5050
						10-14-63	26.2	1382.0	5111
						10-24-63	25.9	1382.3	5050
						11-20-63	23.5	1384.7	5050
						12-19-63	23.6	1384.6	5050
						1-24-64	21.0	1387.2	5050
						2-20-64	22.7	1385.5	5050
						3-20-64	23.0	1385.2	5050
						3-26-64	23.3	1384.9	5111
						4-23-64	23.5	1384.7	5050
						5-22-64	23.8	1384.4	5050
						6-22-64	25.1	1383.1	5050
16N/09W-31Q01	2		48		1387.5	10-14-63	13.9	1373.6	5111
						3-26-64	11.5	1376.0	5111
16N/10W-33E01	2	54	48		1425.3	10-14-63	18.4	1406.9	5111
						3-26-64	10.7	1414.6	5111
16N/10W-34N01	0	30	48		1394.1	10-14-63	19.6	1374.5	5111
						3-26-64	8.3	1385.8	5111

TABLE 2 (Continued)

GROUND WATER LEVEL MEASUREMENTS

STATE WELL NUMBER	WELL USE	WELL DEPTH IN FEET	PERIOD OF RECORD BEGIN	PERIOD OF RECORD END	GROUND SURFACE ELEVATION IN FEET	DATE	GROUND TO WATER SURFACE IN FEET	WATER SURFACE ELEVATION IN FEET	AGENCY SUPPLYING DATA
UPPER LAKE VALLEY 5-13.									
16N/10W-36J01	D	31	48		1418.2	10-14-63	21.5	1396.7	5111
						3-26-64	3.6	1414.6	5111
SCOTT VALLEY 5-14.									
14N/10W-03M01			48		1404.6	10-14-63	7.7	1396.9	5111
						3-26-64	1.7	1402.9	5111
14N/10W-10P01	1	50	48		1423.8	10-14-63	2.6	1421.2	5111
						3-26-64	-0.1	1423.9	5111
14N/10W-10Q01	D		48		1430.7	7-23-63	11.2	1419.5	5050
						8-23-63	12.9	1417.8	5050
						9-23-63	13.2	1417.5	5050
						10-14-63	13.2	1417.5	5111
						10-24-63	12.5	1418.2	5050
						11-20-63	11.2	1419.5	5050
						12-19-63	9.0	1421.7	5050
						1-24-64	6.1	1424.6	5050
						2-20-64	5.3	1425.4	5050
						3-20-64	5.3	1425.4	5050
						3-26-64	4.7	1426.0	5111
						4-23-64	5.7	1425.0	5050
						5-22-64	6.0	1424.7	5050
						6-22-64	8.8	1422.9	5050
14N/10W-11G01	D	23	48		1420.3	10-14-63	7.5	1412.8	5111
						3-26-64	3.4	1416.9	5111
14N/10W-14E03	1		63		1445.0	9-23-63	19.0	1426.0	5050
						10-14-63	17.7	1427.3	5111
						3-26-64	4.1	1440.9	5111
14N/10W-14F01	S	115	58		1440.0	7-23-63	(1)		5050
						8-23-63	(1)		5050
						9-23-63	16.7	1423.3	5050
						10-14-63	16.5	1423.5	5111
						10-24-63	12.6	1427.4	5050
						11-20-63	4.2	1435.8	5050
						12-19-63	3.0	1437.0	5050
						1-24-64	1.5	1438.5	5050
						2-20-64	2.5	1437.5	5050
						3-20-64	2.8	1437.2	5050
						3-26-64	2.6	1437.4	5111
						4-23-64	4.4	1435.6	5050
						5-22-64	8.9	1431.1	5050
						6-22-64	16.5	1423.5	5050
14N/10W-14G03	D	200	49		1442.6	7-23-63	8.2	1434.4	5050
						8-23-63	11.0	1431.6	5050
						9-23-63	12.5	1430.1	5050
						10-14-63	13.7	1428.9	5111
						10-24-63	14.1	1428.5	5050
						11-20-63	14.3	1428.3	5050
						12-19-63	13.3	1429.3	5050

TABLE 2 (Continued)

GROUND WATER LEVEL MEASUREMENTS

STATE WELL NUMBER	WELL USE	WELL DEPTH IN FEET	PERIOD OF RECORD BEGIN	PERIOD OF RECORD END	GROUND SURFACE ELEVATION IN FEET	DATE	GROUND TO WATER SURFACE IN FEET	WATER SURFACE ELEVATION IN FEET	AGENCY SUPPLYING DATA
SCOTT VALLEY 5-14.00									
14N/10W-14G03 CONT.	0	200	49		1442.6	1-24-64	12.4	1430.2	5050
						2-20-64	9.5	1433.1	5050
						3-20-64	9.6	1433.0	5050
						3-26-64	9.9	1432.7	5111
						4-23-64	10.0	1432.6	5050
						5-22-64	8.0	1434.6	5050
						6-22-64	6.9	1435.7	5050
14N/10W-15H01	2		63		1445.0	10-24-63	16.0	1429.0	5050
						3-20-64	6.4	1438.6	5050
14N/10W-22A01	2	53	48		1463.8	10-14-63	37.4	1426.4	5111
						3-26-64	21.8	1442.0	5111
KELSEYVILLE VALLEY 5-15.00									
13N/09W-02C02	2		48		1345.0	10-16-63	22.9	1322.1	5111
						3-30-64	17.8	1327.2	5111
13N/09W-02H01	1		48		1334.6	7-23-63	7.5	1327.1	5050
						8-23-63	9.0	1325.6	5050
						9-23-63	9.3	1325.3	5050
						10-16-63	9.0	1325.6	5111
						10-24-63	8.9	1325.7	5050
						11-20-63	7.1	1327.5	5050
						12-19-63	5.4	1329.2	5050
						1-24-64	1.6	1333.0	5050
						2-20-64	3.1	1331.5	5050
						3-20-64	3.2	1331.4	5050
						3-30-64	3.8	1330.8	5111
						4-23-64	3.7	1330.9	5050
						5-22-64	4.8	1329.8	5050
						6-22-64	7.4	1327.2	5050
13N/09W-02K03	2	51	60		1343.0	10-16-63	15.5	1327.5	5111
						3-30-64	5.8	1337.2	5111
13N/09W-03F05	2		63		1349.0	10-24-63	19.7	1329.3	5050
						3-20-64	9.7	1339.3	5050
13N/09W-03R01	2	167	48		1357.2	10-16-63	25.8	1331.4	5111
						3-30-64	12.5	1344.7	5111
13N/09W-03R02	1		58		1357.4	10-16-63	28.0	1329.4	5111
						3-30-64	12.3	1345.1	5111
13N/09W-04G01	2		48		1345.3	10-16-63	19.6	1325.7	5111
						3-30-64	4.4	1340.9	5111
13N/09W-05J03	0		63		1350.0	10-24-63	24.7	1325.3	5050
						3-20-64	9.3	1340.7	5050
13N/09W-05M01	0		48		1350.6	10-16-63	18.2	1332.4	5111
						3-30-64	8.8	1341.8	5111
13N/09W-06H02	0		60		1349.0	10-16-63	DRY		5111
						3-30-64	DRY		5111
13N/09W-06H03	2		63		1349.3	10-16-63	26.2	1323.1	5111
						3-30-64	13.4	1335.9	5111

TABLE 2 (Continued)

GROUND WATER LEVEL MEASUREMENTS

STATE WELL NUMBER	WELL USE	WELL DEPTH IN FEET	PERIOD OF RECORD BEGIN	PERIOD OF RECORD END	GROUND SURFACE ELEVATION IN FEET	DATE	GROUND TO WATER SURFACE IN FEET	WATER SURFACE ELEVATION IN FEET	AGENCY SUPPLYING DATA
KELSEYVILLE VALLEY 5-15.00									
13N/09W-06N01	2		48		1374.3	10-16-63	10.5	1363.8	5111
						3-27-64	2.6	1371.7	5111
13N/09W-07E01	1	20	48		1392.3	10-16-63	11.5	1380.8	5111
						3-27-64	2.6	1389.7	5111
13N/09W-07E02	1	44	62		1390.0	7-23-63	(1) 27.1	1362.9	5050
						8-23-63	(9)		5050
						9-23-63	8.1	1381.9	5050
						10-24-63	8.4	1381.6	5050
						11-20-63	6.9	1383.1	5050
						12-19-63	4.9	1385.1	5050
						1-24-64	0.8	1389.2	5050
						2-20-64	2.1	1387.9	5050
						3-20-64	3.0	1387.0	5050
						4-23-64	(1) 16.5	1373.5	5050
						5-22-64	7.4	1382.6	5050
						6-22-64	7.1	1382.9	5050
13N/09W-08K02	2	100	58		1372.6	10-16-63	21.6	1351.0	5111
						3-30-64	10.0	1362.6	5111
13N/09W-08N01	2	202	48		1375.0	10-16-63	16.3	1358.7	5111
						3-30-64	6.0	1369.0	5111
13N/09W-09D01	2	55	48		1359.4	10-16-63	20.5	1338.9	5111
						3-30-64	5.7	1353.7	5111
13N/09W-09Q02	1	40	63		1368.0	10-24-63	17.0	1351.0	5050
						3-20-64	6.0	1362.0	5050
13N/09W-10E01	2		48		1355.0	10-16-63	18.4	1336.6	5111
						3-30-64	5.0	1350.0	5111
13N/09W-10J01	4	50	63		1367.0	10-24-63	14.3	1352.7	5050
						3-20-64	12.0	1355.0	5050
13N/09W-11F01	9		60		1360.0	10-16-63	6.3	1353.7	5111
						3-30-64	1.8	1358.2	5111
13N/09W-11H01	2		48		1358.0	10-16-63	26.6	1331.4	5111
						3-30-64	12.9	1345.1	5111
13N/09W-12M02	2		48		1357.1	10-16-63	24.0	1333.1	5111
						3-30-64	17.4	1339.7	5111
13N/09W-14C01	0		64		1381.0	3-20-64	10.4	1370.6	5050
13N/09W-14G01	2		63		1397.8	10-24-63	23.1	1374.7	5050
						3-20-64	21.4	1376.4	5050
13N/09W-15B02	2	68	48		1376.0	10-16-63	16.8	1359.2	5111
						3-30-64	13.1	1362.9	5111
13N/09W-15K01	0	147	48		1430.6	10-16-63	35.1	1395.5	5111
						3-30-64	33.1	1397.5	5111
13N/09W-16E02	0		49		1379.0	10-16-63	18.9	1360.1	5111
						3-30-64	4.9	1374.1	5111
13N/09W-16L01	2	72	60		1380.0	10-16-63	8.9	1371.1	5111
						3-30-64	1.0	1379.0	5111

TABLE 2 (Continued)

GROUND WATER LEVEL MEASUREMENTS

STATE WELL NUMBER	WELL USE	WELL DEPTH IN FEET	PERIOD OF RECORD		GROUND SURFACE ELEVATION IN FEET	DATE	GROUND TO WATER SURFACE IN FEET	WATER SURFACE ELEVATION IN FEET	AGENCY SUPPLYING DATA
			BEGIN	END					
KELSEYVILLE VALLEY 5-15.00									
13N/09W-17B01	2	40	48		1380.5	10-16-63	19.6	1360.9	5111
						3-30-64	8.7	1371.8	5111
13N/09W-17C02	2		63		1380.5	10-16-63	15.5	1365.0	5111
						3-30-64	3.6	1376.9	5111
13N/09W-18R01	1		63		1389.0	10-24-63	10.7	1378.3	5050
						3-20-64	1.4	1387.6	5050
13N/09W-19H01	9	22	60		1400.0	10-16-63	15.6	1384.4	5111
						3-27-64	8.2	1391.8	5111
13N/09W-20F01	1	35	48		1405.3	10-16-63	12.7	1392.6	5111
						3-27-64	8.6	1396.7	5111
13N/09W-20P01	1	101	48		1413.0	7-23-63	11.1	1401.9	5050
						8-23-63	12.9	1400.1	5050
						9-23-63	12.3	1400.7	5050
						10-16-63	7.5	1405.5	5111
						10-24-63	7.5	1405.5	5050
						11-20-63	6.2	1406.8	5050
						12-19-63	6.5	1406.5	5050
						1-24-64	4.8	1408.2	5050
						2-20-64	5.4	1407.6	5050
						3-20-64	5.5	1407.5	5050
						3-27-64	5.7	1407.3	5111
						4-23-64	6.2	1406.8	5050
						5-22-64	6.8	1406.2	5050
						6-22-64	10.4	1402.6	5050
13N/09W-21F01	1	120	63		1498.7	10-24-63	103.9	1394.8	5050
						3-20-64	102.9	1395.8	5050
13N/09W-22C02	1	67	63		1430.0	10-24-63	31.0	1399.0	5050
						3-20-64	29.7	1400.3	5050
13N/09W-22J01	2	110	48		1419.8	10-16-63	56.7	1363.1	5111
						3-30-64	41.3	1378.5	5111
13N/09W-23F01	9		62		1426.9	10-16-63	56.8	1370.1	5111
						3-30-64	47.3	1379.6	5111
13N/09W-29L01	1	30	48		1446.0	10-16-63	17.4	1428.6	5111
						3-27-64	14.2	1431.8	5111
13N/09W-30A01	1		48		1419.8	10-16-63	13.0	1406.8	5111
						3-27-64	8.2	1411.6	5111
14N/09W-31E01	0	40	48		1329.7	10-14-63	8.1	1321.6	5111
						3-26-64	0.7	1329.0	5111
14N/09W-31N01	1	28	48		1334.7	10-14-63	16.6	1318.1	5111
						3-26-64	2.6	1332.1	5111
14N/09W-32M01	0	70	48		1335.2	10-16-63	11.7	1323.5	5111
						3-30-64	6.6	1328.6	5111

TABLE 2 (Continued)

GROUND WATER LEVEL MEASUREMENTS

STATE WELL NUMBER	WELL USE	WELL DEPTH IN FEET	PERIOD OF RECORD BEGIN	PERIOD OF RECORD END	GROUND SURFACE ELEVATION IN FEET	DATE	GROUND TO WATER SURFACE IN FEET	WATER SURFACE ELEVATION IN FEET	AGENCY SUPPLYING DATA
KELSEYVILLE VALLEY 5-15.00									
14N/09W-33K01	0	87	48		1335.3	7-23-63	9.7	1326.3	5050
						8-23-63	10.3	1325.0	5050
						9-23-63	12.0	1323.3	5050
						10-16-63	11.7	1323.6	5111
						10-24-63	11.5	1323.8	5050
						11-20-63	10.3	1325.0	5050
						12-19-63	9.0	1326.3	5050
						1-24-64	5.9	1329.4	5050
						2-20-64	6.9	1328.4	5050
						3-20-64	7.1	1328.2	5050
						3-30-64	7.1	1328.2	5111
						4-23-64	7.6	1327.7	5050
						5-22-64	8.2	1327.1	5050
						6-22-64	9.5	1325.8	5050
14N/09W-33M02	2	100	60		1337.7	10-16-63	15.4	1322.3	5111
						3-30-64	5.1	1332.6	5111
14N/09W-34L03	2		49		1336.6	10-16-63	10.9	1325.7	5111
						3-30-64	4.5	1332.1	5111
14N/09W-35L01	2	135	48		1339.4	10-16-63	11.0	1328.4	5111
						3-30-64	6.1	1333.3	5111
14N/09W-35N01	1	57	48		1342.6	10-16-63	11.7	1330.9	5111
						3-30-64	10.3	1332.3	5111
14N/10W-25Q01	2	167	48		1342.2	10-14-63	7.2	1335.0	5111
						3-26-64	2.4	1339.8	5111
LONG VALLEY 5-31.00									
14N/07W-06F01	2	90	49		1320.0	10-24-63	19.9	1300.1	5050
						3-20-64	9.0	1311.0	5050
14N/07W-06F05	1	40	63		1320.0	10-24-63	23.2	1296.8	5050
HIGH VALLEY 5-16.00									
14N/07W-19M01	0	28	50		1730.0	10-10-63	31.0	1699.0	5111
						3-20-64	7.4	1722.6	5111
14N/07W-19M02	1		59		1730.0	7-08-63	(1)		5000
						8-13-63	56.5	1673.5	5000
						9-17-63	58.3	1671.7	5000
						10-21-63	58.7	1671.3	5000
						11-19-63	56.4	1673.6	5000
						12-20-63	54.5	1675.5	5000
						1-13-64	53.1	1676.9	5000
						2-24-64	50.6	1679.4	5000
						3-16-64	49.9	1680.1	5000
						4-13-64	48.7	1681.3	5000
						5-11-64	53.9	1676.1	5000
						6-15-64	(1) 58.8	1671.2	5000
14N/08W-23K01	9	21	60		1780.8	10-10-63	9.9	1770.1	5111
						3-20-64	2.3	1777.7	5111

TABLE 2 (Continued)

GROUND WATER LEVEL MEASUREMENTS

STATE WELL NUMBER	WELL USE	WELL DEPTH IN FEET	PERIOD OF RECORD		GROUND SURFACE ELEVATION IN FEET	DATE	GROUND TO WATER SURFACE IN FEET	WATER SURFACE ELEVATION IN FEET	AGENCY SUPPLYING DATA
			BEGIN	END					
HIGH VALLEY 5-16.00									
14N/08W-24B02	2	158	60		1775.0	10-10-63	108.1	1666.9	5111
						3-20-64	90.0	1685.0	5111
14N/08W-24H01	2	115	60		1740.0	10-01-63	90.0	1650.0	5111
						3-20-64	77.0	1663.0	5111
14N/08W-24L01	2	175	60		1750.0	10-11-63	84.5	1665.5	5111
						3-20-64	67.4	1682.6	5111
BURNS VALLEY 5-17.00									
13N/07W-15Q01	0	172	49		1385.0	7-08-63	4.3	1380.7	5000
						8-13-63	7.5	1377.5	5000
						9-17-63	7.4	1377.6	5000
						10-21-63	7.4	1377.6	5000
						11-19-63	7.1	1377.9	5000
						12-20-63	3.8	1381.2	5000
						1-13-64	7.1	1377.9	5000
						2-24-64	5.4	1379.6	5000
						3-16-64	5.4	1379.6	5000
						4-13-64	5.4	1379.6	5000
						5-11-64	6.0	1379.0	5000
						6-15-64	7.4	1377.6	5000
13N/07W-21H01	2	177	49		1360.0	10-10-63	20.3	1339.7	5111
						3-20-64	18.3	1341.7	5111
13N/07W-28R01	0	40	50		1330.0	10-10-63	7.2	1322.8	5111
						3-20-64	5.0	1325.0	5111
LOWER LAKE AREA 5-30.00									
12N/07W-01M01	0	55	48		1330.0	10-10-63	16.9	1313.1	5111
						3-20-64	16.3	1313.7	5111
12N/07W-03J01	2	185	49		1375.0	10-10-63	14.3	1360.7	5111
						3-20-64	12.5	1362.5	5111
12N/07W-13N01	1	33	61		1360.0	7-08-63	15.1	1344.9	5000
						8-13-63	16.8	1343.2	5000
						9-17-63	17.9	1342.1	5000
						10-21-63	18.0	1342.0	5000
						11-19-63	16.6	1343.4	5000
						12-20-63	16.0	1344.0	5000
						1-13-64	15.6	1344.4	5000
						2-24-64	9.8	1350.2	5000
						3-16-64	14.9	1345.1	5000
						4-13-64	14.9	1345.1	5000
						5-11-64	14.7	1345.3	5000
						6-15-64	(1)		5000
COYOTE VALLEY 5-18.00									
11N/06W-19F01	1		60		964.7	10-10-63	14.0	950.7	5111
						3-20-64	11.8	952.9	5111

TABLE 2 (Continued)

GROUND WATER LEVEL MEASUREMENTS

STATE WELL NUMBER	WELL USE	WELL DEPTH IN FEET	PERIOD OF RECORD BEGIN	PERIOD OF RECORD END	GROUND SURFACE ELEVATION IN FEET	DATE	GROUND TO WATER SURFACE IN FEET	WATER SURFACE ELEVATION IN FEET	AGENCY SUPPLYING DATA
COYOTE VALLEY 5-18.00									
11N/06W-19G01	1		49		967.8	7-08-63	12.9	954.9	5000
						8-13-63	13.5	954.3	5000
						9-17-63	14.3	953.5	5000
						10-21-63	8.4	959.4	5000
						11-19-63	12.1	955.7	5000
						12-20-63	12.8	955.0	5000
						1-13-64	13.0	954.8	5000
						2-24-64	12.7	955.1	5000
						3-16-64	14.4	953.4	5000
						4-13-64	13.0	954.8	5000
						5-11-64	13.6	954.2	5000
						6-15-64	13.6	954.2	5000
11N/06W-19P02	1	60	60		963.1	10-10-63	22.4	940.7	5111
						3-20-64	15.4	947.7	5111
11N/06W-20E01	2	156	60		973.3	10-10-63	17.7	955.6	5111
						3-20-64	13.6	959.7	5111
11N/06W-27M01	9	40	50		944.6	10-10-63	11.9	932.7	5111
						3-20-64	13.7	930.9	5111
11N/06W-29M01	2	100	60		955.1	10-11-63	12.7	942.4	5111
						3-20-64	8.2	946.9	5111
11N/06W-30A02	2	55	60		955.7	10-11-63	18.5	937.2	5111
						3-20-64	13.1	942.6	5111
11N/07W-13M01	1	30	60		993.4	10-10-63	17.5	975.9	5111
						3-20-64	15.5	977.9	5111
11N/07W-25P01	9		60		986.7	10-10-63	5.4	981.3	5111
						3-20-64	1.1	985.6	5111
CALLAYOMI VALLEY 5-19.00									
10N/06W-06L01	0	30	60		1106.4	10-10-63	9.2	1097.2	5111
						3-20-64	2.1	1104.3	5111
10N/06W-06R01	9	52	61		1110.2	10-10-63	6.9	1103.3	5111
						3-20-64	0.0	1110.2	5111
10N/06W-08K01	0	29	60		1152.6	10-10-63	19.8	1132.8	5111
						3-20-64	14.1	1138.5	5111
10N/07W-01A01	0	36	50		1087.3	10-10-63	8.1	1079.2	5111
						3-20-64	3.4	1083.9	5111
10N/07W-03A02	3	108	59		1107.7	7-08-63	15.9	1091.8	5000
						8-13-63	20.3	1087.4	5000
						9-17-63	24.4	1083.3	5000
						10-21-63	19.0	1088.7	5000
						11-19-63	13.5	1094.2	5000
						12-20-63	(1)		5000
						1-13-64	15.4	1092.3	5000
						2-24-64	13.7	1094.0	5000
						3-16-64	13.4	1094.3	5000
						4-13-64	9.0	1098.7	5000
						5-11-64	14.6	1093.1	5000
						6-15-64	17.5	1090.2	5000

TABLE 2 (Continued)

GROUND WATER LEVEL MEASUREMENTS

STATE WELL NUMBER	WELL USE	WELL DEPTH IN FEET	PERIOD OF RECORD		GROUND SURFACE ELEVATION IN FEET	DATE	GROUND TO WATER SURFACE IN FEET	WATER SURFACE ELEVATION IN FEET	AGENCY SUPPLYING DATA
			BEGIN	END					
COLLAYOMI VALLEY 5-19.00									
10N/07W-03B02	1	300	60		1109.0	10-10-63	24.7	1084.3	5111
						3-20-64	13.6	1095.4	5111
10N/07W-03L04	1	115	60		1125.8	10-10-63	14.5	1111.3	5111
						3-20-64	8.7	1117.1	5111
10N/07W-03M01	1	48	60		1146.2	10-10-63	27.7	1118.5	5111
						3-20-64	15.3	1130.9	5111
10N/07W-04H01	1	16	61		1131.3	10-10-63	18.3	1113.0	5111
						3-20-64	9.5	1121.8	5111
10N/07W-14P02	1		61		1234.2	10-10-63	7.5	1226.7	5111
						3-20-64	7.1	1227.1	5111
11N/07W-33J02	1	30	60		1103.9	10-10-63	7.9	1096.0	5111
						3-20-64	6.2	1097.7	5111
11N/07W-33M01	0	28	60		1150.6	10-10-63	18.4	1132.2	5111
						3-20-64	9.8	1140.8	5111
11N/07W-34K01	1		60		1088.2	10-10-63	16.0	1072.2	5111
						3-20-64	10.2	1078.0	5111
11N/07W-35E01	7	151	50		1077.0	10-10-63	13.6	1063.4	5111
						3-20-64	7.5	1069.5	5111
SACRAMENTO VALLEY 5-21.00									
TEHAMA COUNTY 5-21.01									
23N/02W-03K01	8	14	47		169.2	10-21-63	(7)		5050
						3-03-64	(6)		5100
23N/02W-07R01	9		49		255.0	10-21-63	92.0	163.0	5050
						3-03-64	91.2	163.8	5100
23N/02W-16B01	0		49		182.5	10-21-63	35.6	146.9	5050
						3-03-64	29.9	152.6	5100
23N/02W-22N02	2	250	29		181.0	10-21-63	35.8	145.2	5050
						3-03-64	31.7	149.3	5100
23N/02W-34A01	2	130	49		170.0	10-21-63	24.7	145.3	5050
						3-04-64	33.0	137.0	5100
23N/03W-05G01	1	70	46		277.0	10-21-63	54.5	222.5	5050
						3-04-64	49.8	227.2	5100
						4-17-64	46.3	230.7	5050
						5-21-64	48.5	228.5	5050
						6-16-64	50.6	226.4	5050
23N/03W-12P02	0	44	54		216.0	10-21-63	39.6	176.4	5050
						3-03-64	23.5	192.5	5100

TABLE 2 (Continued)

GROUND WATER LEVEL MEASUREMENTS

STATE WELL NUMBER	WELL USE	WELL DEPTH IN FEET	PERIOD OF RECORD		GROUND SURFACE ELEVATION IN FEET	DATE	GROUND TO WATER SURFACE IN FEET	WATER SURFACE ELEVATION IN FEET	AGENCY SUPPLYING DATA
			BEGIN	END					
TEHAMA COUNTY 5-21.01									
23N/03W-13C02	7	62	48		211.0	7-18-63	(1)		5050
						8-19-63	23.9	187.1	5050
						9-16-63	24.6	186.4	5050
						10-18-63	23.7	187.3	5050
						11-18-63	23.3	187.7	5050
						12-20-63	21.0	190.0	5050
						1-21-64	19.2	191.8	5050
						2-19-64	18.0	193.0	5050
						3-19-64	18.4	192.6	5050
						4-17-64	19.7	191.3	5050
						5-21-64	(1)		5050
						6-16-64	23.8	187.2	5050
23N/03W-22Q01	2	380	58		232.0	10-21-63	50.1	181.9	5050
						3-04-64	48.2	183.8	5100
23N/03W-24A02	2		47		205.0	10-21-63	36.9	168.1	5050
						3-03-64	25.1	179.9	5100
24N/01W-08R01	0	62	48		275.0	10-17-63	60.1	214.9	5050
						3-02-64	50.0	225.0	5100
24N/01W-26F01	0	43	48		236.0	10-17-63	33.1	202.9	5050
						3-03-64	8.7	227.3	5100
24N/02W-02N01	1	215	29		205.0	7-18-63	7.8	197.2	5050
						8-20-63	7.9	197.1	5050
						9-16-63	7.7	197.3	5050
						10-18-63	7.0	198.0	5050
						11-18-63	8.3	196.7	5050
						12-20-63	8.6	196.4	5050
						1-21-64	8.5	196.5	5050
						2-19-64	8.9	196.1	5050
						3-19-64	8.0	197.0	5050
						4-17-64	7.5	197.5	5050
						5-21-64	5.8	199.2	5050
						6-16-64	6.3	198.7	5050
24N/02W-17J01	1	80	47		192.0	10-21-63	16.4	175.6	5050
						3-04-64	16.2	175.8	5100
24N/02W-23G01	2	362	53		197.0	10-17-63	19.2	177.8	5050
						3-03-64	22.0	175.0	5100
24N/02W-28G01	8	38	47		188.4	10-21-63	30.5	157.9	5050
						3-03-64	30.0	158.4	5100
24N/02W-29E01	7	295	47		216.5	10-21-63	41.3	175.2	5050
						3-03-64	37.3	179.2	5100
24N/02W-36B01	0	48	47		180.0	10-17-63	15.2	164.8	5050
						3-03-64	15.0	165.0	5100
24N/03W-03J01	1	100	61		276.0	7-18-63	27.6	248.4	5050
						8-19-63	29.5	246.5	5050
						9-17-63	29.1	246.9	5050
						10-18-63	29.6	246.4	5050
						11-18-63	30.6	245.4	5050
						12-20-63	28.5	247.5	5050

TABLE 2 (Continued)

GROUND WATER LEVEL MEASUREMENTS

STATE WELL NUMBER	WELL USE	WELL DEPTH IN FEET	PERIOD OF RECORD		GROUND SURFACE ELEVATION IN FEET	DATE	GROUND TO WATER SURFACE IN FEET	WATER SURFACE ELEVATION IN FEET	AGENCY SUPPLYING DATA
			BEGIN	END					
TEHAMA COUNTY 5-21.01									
24N/03W-03J01 CONT.	1	100	61		276.0	1-21-64	26.5	249.5	5050
						2-19-64	25.7	250.3	5050
						3-19-64	25.7	250.3	5050
						4-17-64	26.1	249.9	5050
						5-21-64	26.3	249.7	5050
						6-16-64	27.9	248.1	5050
24N/03W-03N02	2	300	48		285.8	10-22-63	48.1	237.7	5050
						3-04-64	39.7	246.1	5100
24N/03W-14K01	7	84	33		297.0	10-21-63	81.9	215.1	5050
						3-04-64	61.9	235.1	5100
24N/03W-16A01	2	195	47		288.5	10-22-63	58.4	230.1	5050
						3-04-64	49.0	239.5	5100
24N/03W-16R01	0		61		284.0	7-18-63	37.0	247.0	5050
						8-19-63	37.0	247.0	5050
						9-17-63	35.0	249.0	5050
						10-18-63	41.4	242.6	5050
						11-18-63	40.0	244.0	5050
						12-20-63	36.8	247.2	5050
						1-21-64	37.0	247.0	5050
						2-19-64	35.2	248.8	5050
						3-19-64	36.5	247.5	5050
						4-17-64	38.5	245.5	5050
						5-21-64	43.8	240.2	5050
						6-16-64	(7)		5050
24N/03W-26K01	1	245	47		280.0	10-21-63	67.2	212.8	5050
						3-04-64	47.6	232.4	5100
24N/03W-35P04	2	107	50		250.0	10-21-63	37.2	212.8	5050
						3-04-64	24.0	226.0	5100
24N/04W-02N01	1	110	46		379.2	10-22-63	11.9	367.3	5050
						3-04-64	13.2	366.0	5100
24N/04W-14N02	1	180	52		372.5	10-22-63	68.8	303.7	5050
						3-04-64	67.6	304.9	5100
24N/04W-15R01	0		48		370.0	10-22-63	6.0	364.0	5050
						3-04-64	3.9	366.1	5100
24N/04W-21G01	9	180	48		396.0	10-22-63	66.2	329.8	5050
						3-04-64	64.7	331.3	5100
24N/04W-24H01	0	167	50		342.0	10-22-63	121.8	220.2	5050
						3-04-64	68.3	273.7	5100
24N/05W-12N01	1		48		499.0	10-22-63	30.1	468.9	5050
						3-04-64	32.3	466.7	5100
25N/01W-31M01	1	98	29		280.0	10-17-63	57.6	222.4	5050
						3-03-64	55.8	224.2	5100
25N/02W-06N01	1		57		221.0	10-22-63	19.5	201.5	5050
						3-06-64	15.9	205.1	5100
25N/02W-16H01	0	20	47		218.0	10-17-63	18.3	199.7	5050
						3-03-64	21.2	196.8	5100

TABLE 2 (Continued)

GROUND WATER LEVEL MEASUREMENTS

STATE WELL NUMBER	WELL USE	WELL DEPTH IN FEET	PERIOD OF RECORD BEGIN	PERIOD OF RECORD END	GROUND SURFACE ELEVATION IN FEET	DATE	GROUND TO WATER SURFACE IN FEET	WATER SURFACE ELEVATION IN FEET	AGENCY SUPPLYING DATA
TEHAMA COUNTY 5-21.01									
25N/02W-18D01	8	21	47		213.0	10-22-63	(7)		5050
						3-04-64	10.5	202.5	5100
25N/02W-18F01	0	35	50		215.0	10-22-63	16.1	198.9	5050
						3-04-64	14.7	200.3	5100
25N/02W-30G01	9	62	49		226.0	10-22-63	40.3	185.7	5050
						3-04-64	38.8	187.2	5100
25N/03W-03N01	2	100	52		275.0	10-18-63	39.3	235.7	5050
						3-05-64	37.9	237.1	5100
25N/03W-06B01	1	125	46		319.5	10-18-63	47.6	271.9	5050
						3-05-64	44.5	275.0	5100
25N/03W-09K01	2	550	21		285.6	10-18-63	62.5	223.1	5050
						3-05-64	37.7	247.9	5100
25N/03W-10M01	2	510	52		278.0	10-18-63	51.4	226.6	5050
						3-05-64	44.2	233.8	5100
25N/03W-11F01	2	452	23		256.0	10-22-63	34.7	221.3	5050
						3-05-64	30.5	225.5	5100
25N/03W-13C01	1	70	47		236.5	7-18-63	37.0	199.5	5050
						8-19-63	36.7	199.8	5050
						9-17-63	35.3	201.2	5050
						10-18-63	36.5	200.0	5050
						11-18-63	41.4	195.1	5050
						12-20-63	35.8	200.7	5050
						1-21-64	34.7	201.8	5050
						2-19-64	34.1	202.4	5050
						3-19-64	36.0	200.5	5050
						4-17-64	36.9	199.6	5050
						5-21-64	37.9	198.6	5050
						6-16-64	37.5	199.0	5050
25N/03W-13F01	2	420	52		246.0	10-22-63	51.2	194.8	5050
						3-06-64	41.2	204.8	5100
25N/03W-13J01	2	460	52		230.7	10-22-63	31.4	199.3	5050
						3-04-64	31.2	199.5	5100
25N/03W-14A01	2	780	52		252.2	10-22-63	33.1	219.1	5050
						3-04-64	24.9	227.3	5100
25N/03W-15A01	2	268	52		266.5	10-23-63	51.3	215.2	5050
						3-05-64	34.0	232.5	5100
25N/03W-15E01	2	389	28		272.0	10-23-63	42.9	229.1	5050
						3-05-64	37.2	234.8	5100
25N/03W-15E02	1	42	55		275.0	10-23-63	15.9	259.1	5050
						3-05-64	(0)		5100
25N/03W-15P01	2		52		271.7	10-23-63	47.2	224.5	5050
						3-05-64	36.0	235.7	5100
25N/03W-22C01	0	335	52		268.3	10-22-63	46.0	222.3	5050
						3-05-64	29.2	239.1	5100

TABLE 2 (Continued)

GROUND WATER LEVEL MEASUREMENTS

STATE WELL NUMBER	WELL USE	WELL DEPTH IN FEET	PERIOD OF RECORD		GROUND SURFACE ELEVATION IN FEET	DATE	GROUND TO WATER SURFACE IN FEET	WATER SURFACE ELEVATION IN FEET	AGENCY SUPPLYING DATA
			BEGIN	END					
TEHAMA COUNTY 5-21.01									
25N/03W-22L01	2	323	27		275.0	10-22-63	59.4	215.6	5050
						3-05-64	39.8	235.2	5100
25N/03W-31R01	1	210	58		318.0	10-22-63	9.2	308.8	5050
						3-04-64	8.3	309.7	5100
26N/02W-04B01	1		53		270.0	10-17-63	40.8	229.2	5050
						3-03-64	41.3	228.7	5100
26N/02W-05D01	0		61		252.0	7-18-63	23.5	228.5	5050
						8-19-63	22.7	229.3	5050
						9-17-63	23.7	228.3	5050
						10-18-63	22.4	229.6	5050
						11-18-63	22.3	229.7	5050
						12-20-63	21.9	230.1	5050
						1-21-64	21.6	230.4	5050
						2-19-64	21.9	230.1	5050
						3-19-64	22.7	229.3	5050
						4-17-64	23.1	228.9	5050
						5-21-64	22.4	229.6	5050
						6-16-64	23.5	228.5	5050
26N/02W-14G01	2	152	48		311.7	10-17-63	80.3	231.4	5050
						3-03-64	77.7	234.0	5100
26N/02W-34K02	1	170	59		299.7	10-17-63	(0)		5050
26N/03W-04K01	0	148	29		295.0	10-18-63	(6) 102.8	192.2	5050
						3-05-64	67.6	227.4	5100
26N/03W-06Q01	0	154	49		314.8	10-18-63	65.9	248.9	5050
						3-05-64	37.2	277.6	5100
26N/03W-08N01	1	300	49		307.6	10-18-63	55.0	252.6	5050
						3-05-64	51.5	256.1	5100
26N/03W-11F01	2	190	47		262.0	10-18-63	42.1	219.9	5050
						3-06-64	35.6	226.4	5100
26N/03W-14A01	2	98	49		252.1	10-18-63	30.7	221.4	5050
						3-06-64	27.3	224.8	5100
26N/03W-19A01	0		51		310.5	10-18-63	9.3	301.2	5050
						3-05-64	7.9	302.6	5100
26N/03W-21P01	2	247	52		284.5	7-18-63	65.0	219.5	5050
						8-19-63	60.2	224.3	5050
						9-17-63	60.9	223.6	5050
						10-18-63	62.8	221.7	5050
						11-18-63	62.8	221.7	5050
						12-20-63	59.6	224.9	5050
						1-21-64	53.0	231.5	5050
						2-19-64	48.0	236.5	5050
						3-19-64	55.0	229.5	5050
						4-17-64	67.6	216.9	5050
						5-21-64	69.9	214.6	5050
						6-16-64	66.0	218.5	5050
26N/03W-24F01	0	30	47		230.0	10-18-64	16.7	213.3	5050
						3-06-64	10.7	219.3	5100

TABLE 2 (Continued)

GROUND WATER LEVEL MEASUREMENTS

STATE WELL NUMBER	WELL USE	WELL DEPTH IN FEET	PERIOD OF RECORD		GROUND SURFACE ELEVATION IN FEET	DATE	GROUND TO WATER SURFACE IN FEET	WATER SURFACE ELEVATION IN FEET	AGENCY SUPPLYING DATA
			BEGIN	END					
TEHAMA COUNTY 5-21.01									
26N/03W-31N01	0	56	46		331.2	10-18-63	53.7	277.5	5050
						3-05-64	52.1	279.1	5100
26N/03W-34L02	2	353	55		270.7	10-18-63	51.5	219.2	5050
						3-05-64	38.2	232.5	5100
26N/03W-34P01	2	315	21		272.9	10-18-63	48.1	224.8	5050
						3-05-64	43.6	229.3	5100
27N/02W-29E01	2	530	46		294.3	7-18-63	(1)		5050
						8-19-63	57.4	236.9	5050
						9-17-63	(1)		5050
						10-18-63	54.8	239.5	5050
						11-18-63	53.8	240.5	5050
						12-20-63	53.5	240.8	5050
						1-21-64	52.9	241.4	5050
						2-19-64	52.8	241.5	5050
						3-19-64	57.4	236.9	5050
						4-17-64	52.4	241.9	5050
						5-21-64	52.9	241.4	5050
						6-16-64	50.6	243.7	5050
27N/02W-31C01	2	540	58		261.0	10-17-63	27.4	233.6	5050
						3-03-64	26.4	234.6	5100
27N/02W-31P01	1	34	29		255.0	10-17-63	19.8	235.2	5050
						3-03-64	20.8	234.2	5100
27N/03W-10N01	2	307	53		280.0	10-16-63	34.1	245.9	5050
						3-03-64	28.3	251.7	5100
27N/03W-19A01	3	292	58		330.0	10-16-63	36.8	293.2	5050
						3-04-64	32.7	297.3	5100
27N/03W-19J01	3		58		310.0	10-16-63	(1)		5050
						3-04-64	(1)		5100
27N/03W-23D01	2		48		269.0	10-17-63	29.3	239.7	5050
						3-03-64	29.2	239.8	5100
27N/03W-32A04	0		46		298.0	10-18-63	64.2	233.8	5050
						3-04-64	60.7	237.3	5100
27N/03W-36J01	1	40	58		251.0	10-17-63	16.1	234.9	5050
						3-03-64	18.6	232.4	5100
GLENN COUNTY 5-21.02									
18N/01E-17D01	8	20	41		70.4	10-14-63	6.9	63.5	5105
						3-18-64	7.2	63.2	5105
18N/01W-01P01	0	20	63		75.7	10-15-63	9.1	66.6	5105
						3-18-64	8.7	67.0	5105
18N/01W-03J01	0	24	42		77.5	10-15-63	11.2	66.3	5105
						3-17-64	10.1	67.4	5105
18N/01W-07D01	1	34	59		81.0	10-14-63	7.4	73.6	5105
						3-17-64	10.7	70.3	5105

TABLE 2 (Continued)

GROUND WATER LEVEL MEASUREMENTS

STATE WELL NUMBER	WELL USE	WELL DEPTH IN FEET	PERIOD OF RECORD		GROUND SURFACE ELEVATION IN FEET	DATE	GROUND TO WATER SURFACE IN FEET	WATER SURFACE ELEVATION IN FEET	AGENCY SUPPLYING DATA
			BEGIN	END					
GLENN COUNTY 5-21.02									
18N/01W-13A01	8	19	59		74.4	10-14-63	8.1	66.3	5105
						3-18-64	7.4	67.0	5105
18N/01W-14D01	8	19	59		75.8	10-14-63	8.1	67.7	5105
						3-18-64	7.4	68.4	5105
18N/01W-16B01	2	100	59		74.0	10-14-63	9.7	64.3	5105
						3-17-64	8.3	65.7	5105
18N/01W-17A01	8	24	59		80.3	10-14-63	16.4	63.9	5105
						3-17-64	15.8	64.5	5105
18N/01W-17J01	8	135	59		77.3	10-12-63	13.1	64.2	5105
						3-17-64	13.9	63.4	5105
18N/01W-22L01	2		53		70.0	10-14-63	5.4	64.6	5105
						3-17-64	7.1	62.9	5105
18N/02W-01N01	1	26	59		75.0	10-14-63	5.9	69.1	5105
						3-17-64	6.3	68.7	5105
18N/02W-07C01	7		59		85.0	10-09-63	15.7	69.3	5105
						3-16-64	11.0	74.0	5105
18N/03W-09A01	1	200	52		102.7	10-10-63	4.8	97.9	5105
						3-16-64	6.6	96.1	5105
18N/03W-09A02	0	50	41		102.7	10-10-63	4.6	98.1	5105
						3-16-64	6.4	96.3	5105
18N/03W-10L01	0	65	29		95.0	7-17-63	3.6	91.4	5050
						8-19-63	3.7	91.3	5050
						9-11-63	3.7	91.3	5050
						10-17-63	3.6	91.4	5050
						11-21-63	3.0	92.0	5050
						12-18-63	4.3	90.7	5050
						1-21-64	3.8	91.2	5050
						2-18-64	3.8	91.2	5050
						3-18-64	5.4	89.6	5050
						4-22-64	5.7	89.3	5050
						5-18-64	5.6	89.4	5050
						6-18-64	5.7	89.3	5050
18N/03W-20C01	0	27	59		109.0	10-09-63	2.6	106.4	5105
						3-13-64	5.2	103.8	5105
18N/03W-22D01	8	16	59		94.0	10-09-63	3.9	90.1	5105
						3-16-64	3.8	90.2	5105
18N/04W-11B03	1	70	59		151.0	10-09-63	29.5	121.5	5105
						3-13-64	30.1	120.9	5105
18N/04W-12A01	2	70	59		130.0	10-09-63	11.3	118.7	5105
						3-13-64	12.7	117.3	5105
18N/04W-23F01	0	280	59		151.0	10-09-63	13.2	137.8	5105
						3-13-64	14.3	136.7	5105
19N/01E-08R01	9	20	43		91.0	10-15-63	4.4	86.6	5105
						3-18-64	7.2	83.8	5105

TABLE 2 (Continued)

GROUND WATER LEVEL MEASUREMENTS

STATE WELL NUMBER	WELL USE	WELL DEPTH IN FEET	PERIOD OF RECORD		GROUND SURFACE ELEVATION IN FEET	DATE	GROUND TO WATER SURFACE IN FEET	WATER SURFACE ELEVATION IN FEET	AGENCY SUPPLYING DATA
			BEGIN	END					
GLENN COUNTY 5-21.02									
19N/01W-07B01	2	92	59		96.0	10-14-63	21.7	74.3	5105
						3-12-64	22.0	74.0	5105
19N/01W-09C01	2	70	59		97.0	10-15-63	18.7	78.3	5105
						3-18-64	20.5	76.5	5105
19N/01W-10D01	0	85	59		94.0	10-14-63	13.8	80.2	5105
						3-18-64	15.1	78.9	5105
19N/01W-14K01	0	20	29		87.0	10-18-63	10.4	76.6	5105
						3-18-64	10.3	76.7	5105
19N/01W-15D01	1	55	59		91.0	10-15-63	12.4	78.6	5105
						3-18-64	12.6	78.4	5105
19N/01W-20A01	2	100	41		94.8	10-15-63	23.6	71.2	5105
						3-18-64	23.2	71.6	5105
19N/01W-26N01	8	19	41		80.8	10-15-63	11.8	69.0	5105
						3-18-64	10.0	70.8	5105
19N/02W-01F01	1	22	61		92.0	10-14-63	4.7	87.3	5105
						3-12-64	6.9	85.1	5105
19N/02W-05N01	9	32	59		111.0	10-11-63	8.4	102.6	5105
						3-12-64	9.4	101.6	5105
19N/02W-08A01	8	19	59	63	100.4	10-11-63	(6)		5105
19N/02W-09A01	8	8	59		96.1	10-10-63	4.5	90.3	5105
						3-12-64	7.4	88.7	5105
19N/02W-10H01	1	90	59		92.0	10-10-63	7.2	84.8	5105
						3-12-64	7.5	84.5	5105
19N/02W-13J01	0	87	29		86.0	7-17-63	9.4	76.6	5050
						8-19-63	9.5	76.5	5050
						9-11-63	9.2	76.8	5050
						10-17-63	10.2	75.8	5050
						11-21-63	10.4	75.6	5050
						12-18-63	10.4	75.6	5050
						1-21-64	10.7	75.3	5050
						2-18-64	10.4	75.6	5050
						3-18-64	13.0	73.0	5050
						4-21-64	10.9	75.1	5050
						5-18-64	10.3	75.7	5050
						6-18-64	10.1	75.9	5050
19N/02W-15J01	0	42	41		85.0	10-10-63	4.9	80.1	5105
						3-12-64	7.5	77.5	5105
19N/02W-19D01	1	100	41		103.0	10-11-63	5.8	97.2	5105
						3-16-64	6.5	96.5	5105
19N/02W-23Q01	1		59		86.0	10-14-63	7.1	78.9	5105
						3-12-64	8.8	77.2	5105
19N/02W-29Q01	1	300	41		90.0	10-10-63	4.0	86.0	5105
						3-16-64	5.4	84.6	5105
19N/02W-30D01	1	21	59		100.0	10-11-63	6.3	93.7	5105
						3-16-64	7.9	92.1	5105

TABLE 2 (Continued)

GROUND WATER LEVEL MEASUREMENTS

STATE WELL NUMBER	WELL USE	WELL DEPTH IN FEET	PERIOD OF RECORD BEGIN	PERIOD OF RECORD END	GROUND SURFACE ELEVATION IN FEET	DATE	GROUND TO WATER SURFACE IN FEET	WATER SURFACE ELEVATION IN FEET	AGENCY SUPPLYING DATA
GLENN COUNTY 5-21.02									
19N/02W-34F01	1	205	59		83.0	10-10-63	5.6	77.4	5105
						3-16-64	5.5	77.5	5105
19N/02W-36H01	1	28	41		81.4	10-14-63	6.7	74.7	5105
						3-16-64	10.0	71.4	5105
19N/03W-01H01	1	60	63		117.0	10-11-63	8.0	109.0	5105
						3-13-64	10.9	106.1	5105
19N/03W-02N01	0		63		120.0	10-11-63	9.3	110.7	5105
						3-12-64	11.6	108.4	5105
19N/03W-03Q01	1		61		128.0	10-11-63	10.2	117.8	5105
						3-12-64	11.1	116.9	5105
19N/03W-08B01	1	90	59		134.1	10-09-63	31.4	102.7	5105
						3-13-64	27.7	106.4	5105
19N/03W-11N01	1		59		123.4	8-21-63	(0)		5105
19N/03W-11N02	1	146	63		123.0	10-11-63	11.3	111.7	5105
						3-16-64	12.9	110.1	5105
19N/03W-14N01	0	36	51		107.7	10-11-63	6.1	101.6	5105
						3-16-64	8.0	99.7	5105
19N/03W-18D01	0	54	29		153.0	7-17-63	49.0	104.0	5050
						8-19-63	(7)		5050
						9-11-63	(7)		5050
						10-17-63	45.9	107.1	5050
						11-21-63	41.7	111.3	5050
						12-18-63	40.0	113.0	5050
						1-21-64	38.6	114.4	5050
						2-18-64	38.5	114.5	5050
						3-18-64	46.2	106.8	5050
						4-21-64	43.5	109.5	5050
						5-18-64	50.3	102.7	5050
						6-18-64	51.6	101.4	5050
19N/03W-29N01	0	18	48		129.0	10-09-63	9.4	119.6	5105
						3-13-64	13.7	115.3	5105
19N/04W-03J01	0	60	59		188.7	10-09-63	30.2	158.5	5105
						3-13-64	30.7	158.0	5105
19N/04W-11L01	9	85	59		184.0	10-09-63	32.7	151.3	5105
						3-13-64	58.7	125.3	5105
19N/04W-12E01	1	162	64		174.0	1-21-64	50.7	123.3	5050
						2-18-64	52.0	122.0	5050
						3-18-64	54.0	120.0	5050
						4-21-64	53.6	120.4	5050
						5-18-64	58.4	115.6	5050
						6-18-64	(2) 75.2	98.8	5050
19N/04W-25B01	2	92	53		152.3	10-09-63	44.1	108.2	5105
						3-13-64	38.8	113.5	5105
19N/04W-35C01	1		55		165.0	10-09-63	(3)		5105
						3-13-64	61.9	103.1	5105

TABLE 2 (Continued)

GROUND WATER LEVEL MEASUREMENTS

STATE WELL NUMBER	WELL USE	WELL DEPTH IN FEET	PERIOD OF RECORD		GROUND SURFACE ELEVATION IN FEET	DATE	GROUND TO WATER SURFACE IN FEET	WATER SURFACE ELEVATION IN FEET	AGENCY SUPPLYING DATA
			BEGIN	END					
GLENN COUNTY 5-21.02									
20N/01W-07B01	1	42	59		115.0	10-07-63	9.3	105.7	5105
						3-11-64	10.6	104.4	5105
20N/01W-20N02	1		61		102.0	10-08-63	14.9	87.1	5105
						3-11-64	18.7	83.3	5105
20N/01W-31E01	1	76	48		96.0	10-14-63	6.4	89.6	5105
						3-11-64	10.3	85.7	5105
20N/02W-02J01	1	18	59		125.0	10-04-63	4.7	120.3	5105
						3-10-64	10.5	114.5	5105
20N/02W-05A01	2	200	59		144.0	10-07-63	20.0	124.0	5105
						3-09-64	18.2	125.8	5105
20N/02W-09A01	1		53		131.8	10-08-63	5.1	126.7	5105
						3-10-64	10.7	121.1	5105
20N/02W-13G01	1	40	59		113.0	10-08-63	6.4	106.6	5105
						3-10-64	7.4	105.6	5105
20N/02W-27J01	1	80	41		102.0	10-14-63	3.8	98.2	5105
						3-11-64	5.5	96.5	5105
20N/02W-29G01	1	65	41		117.0	7-17-63	4.9	112.1	5050
						8-19-63	4.7	112.3	5050
						9-11-63	4.9	112.1	5050
						10-17-63	6.7	110.3	5050
						11-21-63	6.7	110.3	5050
						12-18-63	7.9	109.1	5050
						1-21-64	8.0	109.0	5050
						2-18-64	8.5	108.5	5050
						3-18-64	8.3	108.7	5050
						4-21-64	6.1	110.9	5050
						5-18-64	3.2	113.8	5050
						6-18-64	5.2	111.8	5050
20N/03W-03D01	4	100	59		165.0	10-07-63	27.7	137.3	5105
						3-10-64	26.9	138.1	5105
20N/03W-07K03	1	400	48		166.0	10-09-63	50.0	116.0	5001
						3-10-64	43.4	122.6	5001
20N/03W-10B01	2	59	62		155.0	10-07-63	28.7	126.3	5105
						3-10-64	36.8	118.2	5105
20N/03W-10D02	0	65	48		156.0	10-07-63	35.4	120.6	5105
						3-10-64	53.3	102.7	5105
20N/03W-12C01	2	250	63		159.0	10-07-63	39.7	119.3	5105
						3-10-64	32.8	126.2	5105
20N/03W-19B01	9	41	46		159.5	10-09-63	38.8	120.7	5001
						3-10-64	34.9	124.6	5001
20N/03W-21A02	1	81	50		143.7	10-09-63	32.6	111.1	5001
						3-10-64	30.6	113.1	5001
20N/03W-24B02	1	87	59		143.0	10-10-63	25.3	117.7	5105
						3-11-64	25.9	117.1	5105

TABLE 2 (Continued)

GROUND WATER LEVEL MEASUREMENTS

STATE WELL NUMBER	WELL USE	WELL DEPTH IN FEET	PERIOD OF RECORD		GROUND SURFACE ELEVATION IN FEET	DATE	GROUND TO WATER SURFACE IN FEET	WATER SURFACE ELEVATION IN FEET	AGENCY SUPPLYING DATA
			BEGIN	END					
GLENN COUNTY 5-21.02									
20N/03W-25Q01	7		59		134.0	10-11-63	21.9	112.1	5105
						3-11-64	24.0	110.0	5105
20N/03W-29R01	0	54	33		143.0	10-09-63	41.0	102.0	5001
						3-10-64	31.0	112.0	5001
20N/03W-31A01	1	90	53		147.5	10-09-63	39.5	108.0	5001
						3-10-64	37.5	110.0	5001
20N/03W-33J01	2	81	51		136.0	10-09-63	30.2	105.8	5001
						3-10-64	24.4	111.6	5001
21N/01W-04N01	7	100	59		135.0	10-03-63	19.8	115.2	5105
						3-06-64	18.1	116.9	5105
21N/01W-05A01	2	425	48		143.5	10-03-64	32.0	111.5	5105
						3-06-64	29.5	114.0	5105
21N/01W-09N01	2		59		129.0	10-08-63	17.9	111.1	5105
						3-06-64	(6) 15.0	114.0	5105
21N/01W-17F01	0	27	29		132.5	10-07-63	19.4	113.1	5105
						3-06-64	19.5	113.0	5105
21N/01W-18F01	0	84	42		139.1	10-04-63	9.6	129.5	5105
						3-06-64	10.5	128.6	5105
21N/01W-31E01	1	45	29		129.8	10-09-63	10.1	119.7	5105
						3-10-64	13.4	116.4	5105
21N/01W-33N01	1	229	59		115.0	10-08-63	18.9	96.1	5105
						3-10-64	19.0	96.0	5105
21N/01W-02B02	1	200	60		161.0	10-03-63	25.8	135.2	5105
						3-09-64	25.2	135.8	5105
21N/02W-03Q01	0	84	23		162.6	10-04-63	22.3	140.3	5105
						3-06-64	18.8	143.8	5105
21N/02W-09M02	2	340	63		179.0	10-04-63	60.5	118.5	5105
						3-09-64	32.5	146.5	5105
21N/02W-15B01	7	235	47		161.0	10-04-63	44.5	116.5	5105
						3-06-64	27.5	133.5	5105
21N/02W-20E01	1	45	48		170.0	10-07-63	44.0	126.0	5105
						3-09-64	35.9	134.1	5105
21N/02W-22J01	9		48		152.0	10-07-63	29.3	122.7	5105
						3-10-64	27.0	125.0	5105
21N/02W-23H01	9	40	42		142.6	10-07-63	15.8	126.8	5105
						3-10-64	14.0	128.6	5105
21N/02W-28M01	2	175	48		151.0	10-08-63	27.4	123.6	5105
						3-09-64	26.3	124.7	5105
21N/02W-31E01	2	160	29		161.0	10-07-63	36.8	124.2	5105
						3-09-64	32.4	128.6	5105
21N/02W-33N02	8	17	59		141.0	10-07-63	16.2	124.8	5105
						3-09-64	16.7	124.3	5105

TABLE 2 (Continued)

GROUND WATER LEVEL MEASUREMENTS

STATE WELL NUMBER	WELL USE	WELL DEPTH IN FEET	PERIOD OF RECORD BEGIN	PERIOD OF RECORD END	GROUND SURFACE ELEVATION IN FEET	DATE	GROUND TO WATER SURFACE IN FEET	WATER SURFACE ELEVATION IN FEET	AGENCY SUPPLYING DATA
GLENN COUNTY 5-21.02									
21N/02W-35P01	0	14	53		128.0	10-04-63	5.3	122.7	5105
						3-10-64	8.8	119.2	5105
21N/03W-02B01	2	107	48		205.0	7-17-63	(1)		5050
						8-19-63	(1)		5050
						9-11-63	(1)		5050
						10-17-63	23.7	181.3	5050
						11-21-63	19.9	185.1	5050
						12-18-63	18.5	186.5	5050
						1-21-64	19.1	185.9	5050
						2-18-64	19.2	185.8	5050
						3-18-64	27.4	177.6	5050
						4-21-64	32.3	172.7	5050
						5-18-64	(1)		5050
						6-18-64	(1)		5050
21N/03W-08D01	2	420	60		225.5	10-09-63	(1)		5001
						3-12-64	(7)		5001
21N/03W-09R01	1	150	51		220.8	10-09-63	34.7	186.1	5001
						3-10-64	34.0	186.8	5001
21N/03W-10J01	0	100	59		207.5	7-17-63	27.8	179.7	5050
						8-19-63	27.8	179.7	5050
						9-11-63	27.6	179.9	5050
						10-17-63	25.5	182.0	5050
						11-21-63	23.0	184.5	5050
						12-18-63	22.1	185.4	5050
						1-21-64	22.1	185.4	5050
						2-18-64	22.3	185.2	5050
						3-18-64	25.8	181.7	5050
						4-21-64	29.5	178.0	5050
						5-18-64	31.7	175.8	5050
						6-18-64	34.5	173.0	5050
21N/03W-11G01	7	200	63		200.0	10-10-63	51.9	148.1	5105
						3-13-64	30.7	169.3	5105
21N/03W-11M01	2	800	59		206.5	10-04-63	72.3	134.2	5105
						3-16-64	59.0	147.5	5105
21N/03W-12C01	1	84	29		202.0	10-04-63	37.0	165.0	5105
						3-09-64	30.1	171.9	5105
21N/03W-14B01	0	285	51		197.8	10-04-63	41.7	156.1	5105
						3-09-64	35.3	162.5	5105
21N/03W-18B01	0		59		218.0	10-09-63	81.5	136.5	5001
						3-10-64	67.9	150.1	5001
21N/03W-20D02	2	55	51		206.1	10-09-63	(1)		5001
						3-10-64	54.9	151.2	5001
21N/03W-29F02	2	900	59		192.0	10-09-63	56.7	135.3	5001
						3-10-64	49.3	142.7	5001
21N/03W-31C02	1		63		199.0	10-09-63	66.2	132.8	5001
						3-10-64	63.3	135.7	5001
21N/03W-31K01	9	142	48		192.0	10-09-63	67.4	124.6	5001
						3-10-64	66.4	125.6	5001

TABLE 2 (Continued)

GROUND WATER LEVEL MEASUREMENTS

STATE WELL NUMBER	WELL USE	WELL DEPTH IN FEET	PERIOD OF RECORD		GROUND SURFACE ELEVATION IN FEET	DATE	GROUND TO WATER SURFACE IN FEET	WATER SURFACE ELEVATION IN FEET	AGENCY SUPPLYING DATA
			BEGIN	END					
GLENN COUNTY 5-21.02									
21N/03W-32N01	2	430	51		184.4	10-09-63	(1)		5001
						3-10-64	60.9	123.5	5001
21N/03W-33A02	2	145	51		173.7	10-09-63	14.0	159.7	5001
						3-10-64	16.3	157.4	5001
21N/03W-35L01	2	102	59		163.0	10-07-63	35.0	128.0	5105
						3-09-64	30.1	132.9	5105
21N/03W-35L02	1	96	62		160.0	10-07-63	32.5	127.5	5105
						3-09-64	27.3	132.7	5105
21N/04W-12B02	2		60		249.0	10-09-63	(1)		5001
						3-10-64	(1)		5001
21N/04W-12H01	2		60		244.0	10-09-63	(4)		5001
						3-10-64	(1)		5001
21N/04W-23H01	0	104	51		259.0	10-09-63	98.7	160.3	5001
						3-10-64	102.9	156.1	5001
22N/01W-18E01	8	26	47		145.7	10-03-63	(7)		5105
						3-04-64	(0)		5105
22N/01W-18E02	0	32	49		149.5	10-04-63	17.1	132.4	5105
						3-05-64	18.7	130.8	5105
22N/01W-18E03	1	60	49		147.0	10-03-63	13.2	133.8	5105
						3-04-64	13.6	133.4	5105
22N/01W-34E01	2	84	59		135.0	10-02-63	27.5	107.5	5105
						3-06-64	16.2	118.8	5105
22N/02W-03D04	0	200	63		185.0	10-02-63	37.8	147.2	5105
						3-04-64	22.7	162.3	5105
22N/02W-05B01	1	117	46		199.7	10-02-63	10.8	188.9	5105
						3-04-64	11.4	188.3	5105
22N/02W-05L02	1	36	59		202.0	10-02-63	21.6	180.4	5105
						3-04-64	23.6	178.4	5105
22N/02W-08B02	0	190	62		205.0	7-17-63	47.2	157.8	5050
						8-19-63	48.5	156.5	5050
						9-11-63	49.1	155.9	5050
						10-17-63	26.5	178.5	5050
						11-21-63	23.0	182.0	5050
						12-28-63	21.7	183.3	5050
						1-21-64	21.5	183.5	5050
						2-18-64	22.4	182.6	5050
						3-18-64	40.0	165.0	5050
						4-21-64	(7)		5050
						5-18-64	53.8	151.2	5050
						6-18-64	55.7	149.3	5050
22N/02W-08Q01	0	54	59		203.0	10-02-63	13.0	190.0	5105
						3-04-64	15.8	187.2	5105
22N/02W-12C01	1	180	49		156.0	10-02-63	23.2	132.8	5105
						3-04-64	19.9	136.1	5105

TABLE 2 (Continued)

GROUND WATER LEVEL MEASUREMENTS

STATE WELL NUMBER	WELL USE	WELL DEPTH IN FEET	PERIOD OF RECORD		GROUND SURFACE ELEVATION IN FEET	DATE	GROUND TO WATER SURFACE IN FEET	WATER SURFACE ELEVATION IN FEET	AGENCY SUPPLYING DATA
			BEGIN	END					
GLENN COUNTY 5-21.02									
22N/02W-14B02	1		49		165.0	10-03-63	13.4	151.6	5105
						3-05-64	10.8	154.2	5105
22N/02W-16C01	1	45	29		196.0	10-03-63	15.0	181.0	5105
						3-05-64	10.7	185.3	5105
22N/02W-20P02	0	30	59		203.0	10-03-63	5.5	197.5	5105
						3-05-64	11.6	191.4	5105
22N/02W-21D01	2	90	59		198.0	10-03-63	20.0	178.0	5105
						3-05-64	21.8	176.2	5105
22N/02W-23B01	2	90	59		169.0	10-02-63	12.5	156.5	5105
						3-05-64	12.7	156.3	5105
22N/02W-23N01	0	160	59		175.0	10-03-63	15.4	159.6	5105
						3-05-64	19.3	155.7	5105
22N/02W-24L01	2	300	59		163.5	10-03-63	38.6	124.9	5105
						3-06-64	30.6	132.9	5105
22N/02W-31Q01	9	40	46		198.6	10-04-63	20.9	177.7	5105
						3-06-64	19.6	179.0	5105
22N/02W-32H03	1	75	59		187.0	10-04-63	14.0	173.0	5105
						3-09-64	14.2	172.8	5105
22N/02W-36D01	5	100	23		158.7	10-04-63	10.2	148.5	5105
						3-06-64	24.3	134.4	5105
22N/03W-01L01	1	28	59		237.0	10-02-63	11.4	225.6	5105
						3-04-64	17.9	219.1	5105
22N/03W-04C01	1	150	46		278.5	10-09-63	(8)		5001
						3-12-64	(0)		5001
22N/03W-04E01	1	180	63		283.0	10-09-63	68.0	215.0	5001
						3-09-64	67.1	215.9	5001
22N/03W-05F01	1	60	46		293.0	10-09-63	42.0	251.0	5001
						3-09-64	45.1	247.9	5001
22N/03W-07C01	2	16	59		300.0	10-09-63	8.6	291.4	5001
						3-09-64	7.5	292.5	5001
22N/03W-10Q01	1	47	46		256.2	10-02-63	12.1	244.1	5105
						3-04-63	19.7	236.5	5105
22N/03W-12Q01	0	200	59		230.0	10-02-63	10.5	219.5	5105
						3-04-64	16.4	213.6	5105
22N/03W-17Q01	1	80	59		275.9	10-09-63	8.8	267.1	5001
						3-09-64	13.0	262.9	5001
22N/03W-21F01	1	80	29		262.0	7-17-63	17.6	244.4	5050
						8-19-63	16.6	245.4	5050
						9-11-63	16.2	245.8	5050
						10-17-63	16.2	245.8	5050
						11-21-63	18.7	243.3	5050
						12-18-63	19.8	242.2	5050

TABLE 2 (Continued)

GROUND WATER LEVEL MEASUREMENTS

STATE WELL NUMBER	WELL USE	WELL DEPTH IN FEET	PERIOD OF RECORD BEGIN	PERIOD OF RECORD END	GROUND SURFACE ELEVATION IN FEET	DATE	GROUND TO WATER SURFACE IN FEET	WATER SURFACE ELEVATION IN FEET	AGENCY SUPPLYING DATA
GLENN COUNTY 5-21.02									
22N/03W-21F01 CONT.	1	80	29		262.0	1-21-64	21.5	240.5	5050
						2-18-64	22.8	239.2	5050
						3-18-64	24.1	237.9	5050
						4-21-64	24.0	238.0	5050
						5-18-64	21.5	240.5	5050
						6-18-64	23.3	238.7	5050
22N/03W-23E01	2	25	59		243.0	10-07-63	13.7	229.3	5105
						3-05-64	17.8	225.2	5105
22N/03W-24M01	1	45	59		232.5	10-04-63	11.9	220.6	5105
						3-05-64	18.5	214.0	5105
22N/03W-29F01	8	14	47		270.0	10-09-63	11.7	258.3	5001
						3-10-64	(7)		5001
22N/03W-31F01	1	40	46		255.0	10-09-63	1.3	253.7	5001
						3-10-64	4.0	251.0	5001
22N/03W-32R01	1	81	46		247.2	10-09-63	15.8	231.4	5001
						3-10-64	25.6	221.6	5001
22N/03W-33A01	1	50	51		241.8	10-09-63	8.1	233.7	5001
						3-10-64	18.3	223.5	5001
22N/04W-12L01	1	16	59		318.0	10-09-63	4.4	313.6	5001
						3-10-64	5.2	312.8	5001
22N/04W-35Q01	9	100	51		282.9	10-09-63	(7)		5001
						3-10-64	(7)		5001
BUTTE COUNTY 5-21.03									
17N/01E-01R01	1	150	52		69.5	10-08-63	7.5	62.0	5106
						3-11-64	6.6	62.9	5106
17N/01E-02D01	1	220	47		63.2	10-08-63	6.4	56.8	5106
						3-11-64	6.9	56.3	5106
17N/01E-10A01	1	90	53		63.0	10-08-63	10.8	52.2	5106
						3-11-64	9.8	53.2	5106
17N/01E-13N01	2		53		65.0	10-08-63	(1)		5106
						3-11-64	18.5	46.5	5106
17N/02E-08D01	1	24	29		74.5	10-08-63	1.4	73.1	5106
						3-11-64	6.5	68.0	5106
17N/02E-12A01	1	102	29		90.0	10-08-63	9.7	80.3	5106
						3-11-64	8.7	81.3	5106
17N/02E-14A01	2	102	47		82.5	10-08-63	4.3	78.2	5106
						3-11-64	4.4	78.1	5106
17N/02E-16C01	1	95	47		74.0	10-08-63	4.6	69.4	5106
						3-11-64	5.1	68.9	5106
17N/03E-01R01	2		53		100.0	10-08-63	36.7	63.3	5106
						3-13-64	36.2	63.8	5106

TABLE 2 (Continued)

GROUND WATER LEVEL MEASUREMENTS

STATE WELL NUMBER	WELL USE	WELL DEPTH IN FEET	PERIOD OF RECORD		GROUND SURFACE ELEVATION IN FEET	DATE	GROUND TO WATER SURFACE IN FEET	WATER SURFACE ELEVATION IN FEET	AGENCY SUPPLYING DATA
			BEGIN	END					
BUTTE COUNTY 5-21.03									
17N/03E-03D01	2	179	47		95.0	10-08-63	23.8	71.2	5106
						3-11-64	24.0	71.0	5106
17N/03E-05C01	7	137	47		96.0	10-08-63	10.7	85.3	5106
						3-11-64	11.8	84.2	5106
17N/03E-08G01	1	140	53		90.0	10-08-63	7.6	82.4	5106
						3-11-64	8.1	81.9	5106
17N/03E-16N01	1		53		85.0	10-08-63	9.4	75.6	5106
						3-11-64	9.6	75.4	5106
17N/04E-05C01	2		61		105.0	10-08-63	35.3	69.7	5106
						3-11-64	31.2	73.8	5106
17N/04E-08A01	2	290	61		96.0	10-08-63	21.5	74.5	5106
						3-12-64	15.7	80.3	5106
17N/04E-08L01	2	270	61		92.0	10-08-63	24.2	67.8	5106
						3-12-64	20.7	71.3	5106
17N/04E-16E01	2	175	29		106.0	10-08-63	32.3	73.7	5106
						3-12-64	30.7	75.3	5106
17N/04E-16E02	7	64	53		106.0	10-08-63	29.9	76.1	5106
						3-12-64	27.3	78.7	5106
17N/04E-18C01	2	270	61		96.0	10-08-63	25.2	70.8	5106
						3-12-64	26.4	69.6	5106
18N/01E-13M01	1	160	59		77.0	10-07-63	7.8	69.2	5106
						3-11-64	7.3	69.7	5106
18N/01E-15D01	1		47		70.0	10-07-63	2.9	67.1	5106
						3-11-64	3.7	66.3	5106
18N/01E-33N03	0	60	47		64.0	7-18-63	(9)		5050
						8-20-63	(9)		5050
						9-12-63	(9)		5050
						10-18-63	7.6	56.4	5050
						11-22-63	6.7	57.3	5050
						12-19-63	7.4	56.6	5050
						1-22-64	(9)		5050
						2-19-64	7.1	56.9	5050
						3-19-64	7.8	56.2	5050
						4-20-64	7.5	56.5	5050
						5-19-64	(9)		5050
						6-19-64	(9)		5050
18N/02E-11D01	2	128	59		90.0	10-07-63	4.1	85.9	5106
						3-11-64	5.8	84.2	5106
18N/02E-14G01	3	103	60		87.0	10-07-63	12.3	74.7	5106
						3-13-64	(1)		5106
18N/02E-16F01	9	96	47		80.0	10-07-63	5.6	74.4	5106
						3-11-64	7.4	72.6	5106
18N/02E-20P01	0		53		76.0	10-07-63	5.5	70.5	5106
						3-11-64	6.7	69.3	5106

TABLE 2 (Continued)

GROUND WATER LEVEL MEASUREMENTS

STATE WELL NUMBER	WELL USE	WELL DEPTH IN FEET	PERIOD OF RECORD		GROUND SURFACE ELEVATION IN FEET	DATE	GROUND TO WATER SURFACE IN FEET	WATER SURFACE ELEVATION IN FEET	AGENCY SUPPLYING DATA
			BEGIN	END					
BUTTE COUNTY 5-21.03									
18N/02E-25M01	2	220	59		87.0	10-07-63	7.7	79.3	5106
						3-12-64	7.2	79.8	5106
18N/02E-32Q01	0		47	63	74.0	10-07-63	(6)		5106
18N/02E-32Q02	1	110	47		75.0	10-07-63	4.5	70.5	5106
						3-11-64	7.0	68.0	5106
18N/02E-35P01	1		61		84.0	7-18-63	2.0	82.0	5050
						8-20-63	2.9	81.1	5050
						9-12-63	2.9	81.1	5050
						10-18-63	2.8	81.2	5050
						11-22-63	2.6	81.4	5050
						12-19-63	4.3	79.7	5050
						1-22-64	1.2	82.8	5050
						2-19-64	4.3	79.7	5050
						3-19-64	3.4	80.6	5050
						4-20-64	3.6	80.4	5050
						5-19-64	3.1	80.9	5050
						6-18-64	3.4	80.6	5050
18N/03E-05K01	2	137	47		110.4	10-07-63	15.8	94.6	5106
						3-12-64	14.0	96.4	5106
18N/03E-06M01	1	74	47		107.0	7-18-63	13.3	93.7	5050
						8-20-63	13.1	93.9	5050
						9-12-63	13.3	93.7	5050
						10-18-63	13.3	93.7	5050
						11-22-63	13.3	93.7	5050
						12-19-63	13.1	93.9	5050
						1-22-64	12.3	94.7	5050
						2-19-64	12.6	94.4	5050
						3-19-64	13.1	93.9	5050
						4-20-64	13.7	93.3	5050
						5-19-64	12.0	95.0	5050
						6-19-64	12.3	94.7	5050
18N/03E-11G01	1	68	47		124.0	7-18-63	27.6	96.4	5050
						8-20-63	(1) 30.6	93.4	5050
						9-12-63	28.7	95.3	5050
						10-18-63	28.8	95.2	5050
						11-22-63	28.2	95.8	5050
						12-19-63	27.4	96.6	5050
						1-22-64	26.8	97.2	5050
						2-17-64	27.4	96.6	5050
						3-19-64	(1) 26.7	97.3	5050
						4-21-64	27.4	96.6	5050
						5-19-64	28.1	95.9	5050
						6-19-64	32.2	91.8	5050
18N/03E-14H01	2		53		120.0	10-07-63	30.4	89.6	5106
						3-13-64	26.0	94.0	5106
18N/03E-16M01	1	60	59		115.0	10-07-63	(9)		5106
						3-12-64	(9)		5106
18N/03E-18F01	2	462	59		97.5	10-07-63	(8) 7.4	90.1	5106
						3-12-64	7.2	90.3	5106
18N/03E-19Q01	2	350	47		95.5	10-07-63	9.1	86.4	5106
						3-12-64	9.2	86.3	5106

TABLE 2 (Continued)

GROUND WATER LEVEL MEASUREMENTS

STATE WELL NUMBER	WELL USE	WELL DEPTH IN FEET	PERIDD OF RECORD BEGIN	PERIDD OF RECORD END	GROUND SURFACE ELEVATION IN FEET	DATE	GROUND TO WATER SURFACE IN FEET	WATER SURFACE ELEVATION IN FEET	AGENCY SUPPLYING DATA
BUTTE COUNTY 5-21.03									
18N/03E-21G01	2		53		104.0	10-07-63	(8) 19.9	84.1	5106
						3-12-64	18.1	85.9	5106
18N/03E-24A01	2	420	61		115.0	10-07-63	18.4	96.6	5106
						3-13-64	16.1	98.9	5106
18N/04E-07A01	0	10	47		153.0	10-07-63	5.1	147.9	5106
						3-13-64	5.2	147.8	5106
18N/04E-08M01	2	650	61		145.0	10-07-63	49.8	95.2	5106
						3-13-64	37.1	107.9	5106
18N/04E-16C01	2	165	47		201.0	10-07-63	86.8	114.2	5106
						3-12-64	76.0	125.0	5106
18N/04E-28L01	2	190	47		135.0	10-07-63	(1)		5106
						3-11-64	44.6	90.4	5106
18N/04E-30D01	7	350	47		107.0	10-07-63	(1)		5106
						3-13-64	11.8	95.2	5106
18N/04E-32J01	7		53		111.0	10-08-63	(1)		5106
						3-12-64	21.4	89.6	5106
19N/01E-04R01	2		59		91.0	10-04-63	2.1	88.9	5106
						3-09-64	2.9	88.1	5106
19N/01E-21R01	2	300	59		82.0	10-04-63	1.5	80.5	5106
						3-09-64	3.9	78.1	5106
19N/01E-28R01	1	35	59		80.0	7-18-63	3.6	76.4	5050
						8-20-63	3.0	77.0	5050
						9-12-63	2.8	77.2	5050
						10-04-63	3.6	76.4	5106
						10-18-63	4.3	75.7	5050
						11-22-63	4.3	75.7	5050
						12-19-63	5.1	74.9	5050
						1-22-64	3.1	76.9	5050
						2-19-64	5.5	74.5	5050
						3-18-64	6.0	74.0	5050
						4-21-64	6.2	73.8	5050
						5-19-64	5.1	74.9	5050
						6-19-64	4.5	75.5	5050
19N/02E-01A01	0	500	59		125.0	7-18-63	23.0	102.0	5050
						8-20-63	24.1	100.9	5050
						9-12-63	28.0	97.0	5050
						10-18-63	11.7	113.3	5050
						11-22-63	11.5	113.5	5050
						12-19-63	9.9	115.1	5050
						1-22-64	8.3	116.7	5050
						2-17-64	7.9	117.1	5050
						3-19-64	7.8	117.2	5050
						4-21-64	10.4	114.6	5050
						5-19-64	17.5	107.5	5050
						6-19-64	15.9	109.1	5050
19N/02E-07K01	1	110	47		98.0	10-04-63	2.2	95.8	5106
						3-09-64	5.0	93.0	5106

TABLE 2 (Continued)

GROUND WATER LEVEL MEASUREMENTS

STATE WELL NUMBER	WELL USE	WELL DEPTH IN FEET	PERIOD OF RECORD		GROUND SURFACE ELEVATION IN FEET	DATE	GROUND TO WATER SURFACE IN FEET	WATER SURFACE ELEVATION IN FEET	AGENCY SUPPLYING DATA
			BEGIN	END					
BUTTE COUNTY 5-21.03									
19N/02E-10B09	8	20	53		112.0	10-02-63	1.3	110.7	5106
						3-09-64	3.6	108.4	5106
19N/02E-16N01	0	62	47		99.0	7-18-63	2.3	96.7	5050
						8-20-63	1.8	97.2	5050
						9-12-63	2.4	96.6	5050
						10-18-63	3.2	95.8	5050
						11-22-63	2.4	96.6	5050
						12-19-63	3.5	95.5	5050
						1-22-64	1.9	97.1	5050
						2-19-64	3.9	95.1	5050
						3-18-64	4.6	94.4	5050
						4-21-64	2.1	96.9	5050
						5-19-64	2.0	97.0	5050
						6-18-64	2.1	96.9	5050
19N/02E-17A01	1	150	59		102.0	10-04-63	2.1	99.9	5106
						3-09-64	4.4	97.6	5106
19N/02E-34J01	1	35	59		96.0	10-04-63	4.8	91.2	5106
						3-09-64	5.6	90.4	5106
19N/03E-14B01	2		47		201.5	10-04-63	(2)		5106
						3-09-64	67.9	133.6	5106
19N/03E-16P01	7		47		170.0	10-04-63	65.6	104.4	5106
						3-13-64	(1)		5106
19N/03E-19M01	7		53		125.0	10-04-63	27.3	97.7	5106
						3-09-64	27.0	98.0	5106
19N/03E-22A01	1	105	59		183.0	10-04-63	64.7	118.3	5106
						3-09-64	69.2	113.8	5106
19N/03E-28P01	1		53		147.0	10-04-63	43.4	103.6	5106
						3-09-64	47.0	100.0	5106
19N/03E-31E01	0	60	59		112.0	10-04-63	17.6	94.4	5106
						3-09-64	14.7	97.3	5106
19N/03E-36A01	0	52	59		145.0	10-04-63	23.9	121.1	5106
						3-09-64	23.9	121.1	5106
19N/04E-06E01	2		62		275.0	10-04-63	(1)		5106
						3-09-64	126.8	148.2	5106
19N/04E-20D01	4	334	47		193.0	10-04-63	59.0	134.0	5106
						3-09-64	49.4	143.6	5106
19N/04E-28Q01	1		59		248.0	10-04-63	19.4	228.6	5106
						3-13-64	16.7	231.3	5106
19N/04E-32P01	1	128	59		187.0	10-04-63	56.1	130.9	5106
						3-09-64	55.5	131.5	5106
20N/01E-05D01	0	27	59		116.7	10-03-63	14.8	101.9	5106
						3-06-64	11.1	105.6	5106
20N/01E-07A01	2		47		114.6	10-03-63	6.9	107.7	5106
						3-06-64	(2)		5106

TABLE 2 (Continued)

GROUND WATER LEVEL MEASUREMENTS

STATE WELL NUMBER	WELL USE	WELL DEPTH IN FEET	PERIOD OF RECORD		GROUND SURFACE ELEVATION IN FEET	DATE	GROUND TO WATER SURFACE IN FEET	WATER SURFACE ELEVATION IN FEET	AGENCY SUPPLYING DATA
			BEGIN	END					
BUTTE COUNTY 5-21.03									
20N/01E-10C02	2	210	59		125.0	10-03-63	12.2	112.8	5106
						3-06-64	7.5	117.5	5106
20N/01E-10M01	2	600	59		115.0	10-03-63	3.6	111.4	5106
						3-06-64	2.7	112.3	5106
20N/01E-11B02	1	72	47		128.9	10-03-63	16.1	112.8	5106
						3-06-64	10.5	118.4	5106
20N/01E-24R01	1	110	47		114.0	10-03-63	4.3	109.7	5106
						3-06-64	3.2	110.8	5106
20N/01E-27P01	1		48		101.0	10-03-63	4.7	96.3	5106
						3-06-64	5.7	95.3	5106
20N/01E-35C01	1	92	47		100.0	10-03-63	3.9	96.1	5106
						3-06-64	4.2	95.8	5106
20N/02E-06Q01	2	383	59		135.3	10-03-63	13.9	121.4	5106
						3-06-64	7.7	127.6	5106
20N/02E-07H02	2		47		129.4	10-03-63	8.3	121.1	5106
						3-06-64	5.3	124.1	5106
20N/02E-09L01	2	710	53		137.0	10-03-63	8.2	128.8	5106
						3-06-64	7.0	130.0	5106
20N/02E-10J01	2	883	53		147.0	10-03-63	12.7	134.3	5106
						3-06-64	13.0	134.0	5106
20N/02E-13M01	2	250	60		160.0	10-03-63	40.3	119.7	5106
						3-06-64	31.6	128.4	5106
20N/02E-17P01	2	661	47		122.5	10-03-63	4.8	117.7	5106
						3-06-64	1.8	120.7	5106
20N/02E-22P01	2	300	47		130.0	10-03-63	14.6	115.4	5106
						3-06-64	7.7	122.3	5106
20N/02E-28N01	0	80	59		118.0	10-03-63	3.6	114.4	5106
						3-06-64	5.3	112.7	5106
20N/02E-29R01	0	24	29	63	118.0	10-03-63	(6)		5106
20N/03E-07H01	2		59		190.0	10-03-63	(1)		5106
						3-06-64	52.7	137.3	5106
20N/03E-08E01	0	56	47		187.0	10-03-63	26.7	160.3	5106
						3-06-64	23.6	163.4	5106
20N/03E-10B01	1	21	48		270.0	10-03-63	2.8	267.2	5106
						3-09-64	2.5	267.5	5106
20N/03E-22A01	0	32	47		265.0	10-03-63	2.9	262.1	5106
						3-09-64	3.1	261.9	5106
20N/03E-28N01	0	79	53		150.0	10-03-63	30.5	119.5	5106
						3-06-64	29.4	120.6	5106
20N/03E-32D01	1		29		141.0	10-03-63	33.8	107.2	5106
						3-06-64	28.8	112.2	5106

TABLE 2 (Continued)

GROUND WATER LEVEL MEASUREMENTS

STATE WELL NUMBER	WELL USE	WELL DEPTH IN FEET	PERIOD OF RECORD		GROUND SURFACE ELEVATION IN FEET	DATE	GROUND TO WATER SURFACE IN FEET	WATER SURFACE ELEVATION IN FEET	AGENCY SUPPLYING DATA
			BEGIN	END					
BUTTE COUNTY 5-21.03									
20N/03E-33B02	7	75	51		170.0	10-03-63	33.8	136.2	5106
						3-06-64	31.5	138.5	5106
20N/03E-34A01	0	23	48		226.0	10-03-63	5.3	220.7	5106
						3-06-64	3.6	222.4	5106
20N/01W-03D01	7		50		114.0	10-03-63	20.3	93.7	5106
						3-04-64	21.7	92.3	5106
20N/01W-15A01	9	56	29		107.0	10-03-63	11.4	95.6	5106
						3-05-64	11.2	95.8	5106
20N/01W-26H01	1	250	48		105.2	10-03-63	(7)		5106
						3-05-64	11.0	94.2	5106
20N/01W-26H02	0	35	41		105.6	10-03-63	(7)		5106
						3-05-64	10.2	95.4	5106
21N/01E-05G01	1		61		149.0	7-18-63	18.1	130.9	5050
						8-20-63	21.7	127.3	5050
						9-12-63	21.5	127.5	5050
						10-18-63	19.5	129.5	5050
						11-22-63	18.0	131.0	5050
						12-19-63	16.4	132.6	5050
						1-22-64	15.5	133.5	5050
						2-19-64	16.7	132.3	5050
						3-18-64	15.0	134.0	5050
						4-21-64	17.0	132.0	5050
						5-19-64	18.8	130.2	5050
						6-18-64	22.1	126.9	5050
21N/01E-05M01	2	187	49		141.0	10-02-63	18.2	122.8	5106
						3-04-64	11.4	129.6	5106
21N/01E-08A01	2	175	60		152.1	10-02-63	23.0	129.1	5106
						3-04-64	15.3	136.8	5106
21N/01E-12K01	2	450	59		187.0	10-02-63	27.1	159.9	5106
						3-05-64	30.9	156.1	5106
21N/01E-13K01	2	553	49		177.0	10-02-63	42.8	134.2	5106
						3-05-64	40.1	136.9	5106
21N/01E-17A01	0	190	48		137.0	10-02-63	9.6	127.4	5106
						3-04-64	7.6	129.4	5106
21N/01E-23C01	2	200	47		160.5	10-02-63	35.0	125.5	5106
						3-05-64	30.6	129.9	5106
21N/01E-27D01	1	112	46		141.0	10-02-63	26.7	114.3	5106
						3-06-64	20.9	120.1	5106
21N/01E-28M01	2	124	47		135.0	10-02-63	21.6	113.4	5106
						3-04-64	15.6	119.4	5106
21N/01E-31L01	0	30	61		115.0	7-18-63	7.4	107.6	5050
						8-20-63	8.0	107.0	5050
						9-12-63	7.4	107.6	5050
						10-18-63	6.1	108.9	5050
						11-22-63	5.4	109.6	5050
						12-19-63	5.7	109.3	5050

TABLE 2 (Continued)

GROUND WATER LEVEL MEASUREMENTS

STATE WELL NUMBER	WELL USE	WELL DEPTH IN FEET	PERIOD OF RECORD		GROUND SURFACE ELEVATIDN IN FEET	DATE	GROUND TO WATER SURFACE IN FEET	WATER SURFACE ELEVATION IN FEET	AGENCY SUPPLYING DATA
			BEGIN	END					
BUTTE COUNTY 5-21.03									
21N/01E-31L01 CONT.	0	30	61		115.0	[illegible]	[illegible]	[illegible]	[illegible]
						2-19-64	5.1	109.9	5050
						3-18-64	5.4	109.6	5050
						4-21-64	6.6	108.4	5050
						5-19-64	7.7	107.3	5050
						6-18-64	8.1	106.9	5050
21N/01E-33A01	1	110	29		135.0	10-02-63	25.1	109.9	5106
						3-05-64	(6) 2.7	132.3	5106
21N/02E-08E01	0	33	37		205.0	10-02-63	6.6	198.4	5106
						3-05-64	8.7	196.3	5106
21N/02E-17G01	2	365	47		185.0	10-02-63	11.3	173.7	5106
						3-05-64	10.0	175.0	5106
21N/02E-26E02	0	111	47		177.0	7-18-63	23.6	153.4	5050
						8-20-63	25.6	151.4	5050
						9-12-63	27.1	149.9	5050
						10-18-63	26.6	150.4	5050
						11-22-63	26.2	150.8	5050
						12-19-63	21.5	155.5	5050
						1-22-64	20.9	156.1	5050
						2-17-64	20.6	156.4	5050
						3-19-64	20.0	157.0	5050
						4-20-64	20.6	156.4	5050
						5-19-64	23.0	154.0	5050
						6-19-64	24.9	152.1	5050
21N/02E-29E01	1	125	47		155.5	10-02-63	9.1	146.4	5106
						3-17-64	9.9	145.6	5106
21N/02E-31K01	2		47		146.0	10-02-63	14.6	131.4	5106
						3-05-64	15.7	130.3	5106
21N/03E-31F02	0	200	59		208.0	10-02-63	49.2	158.8	5106
						3-05-64	48.1	159.9	5106
21N/01W-01E01	1		51		130.0	10-02-63	16.3	113.7	5106
						3-04-64	16.3	113.7	5106
21N/01W-23J01	0	54	41		117.0	10-02-63	9.6	107.4	5106
						3-04-64	9.7	107.3	5106
21N/01W-26K01	1	51	29		115.3	10-02-63	14.6	100.7	5106
						3-04-64	15.6	99.7	5106
21N/01W-36A01	0	22	49		115.0	10-02-63	(5)		5106
						3-04-64	5.0	110.0	5106
22N/01E-02R01	0	54	48		218.0	10-01-63	63.4	154.6	5106
						3-04-64	58.7	159.3	5106
22N/01E-07H02	0	72	48		162.0	10-01-63	(2)		5106
						3-03-64	(2)		5106
22N/01E-09J02	1	80	48		178.0	10-01-63	29.4	148.6	5106
						3-03-64	21.2	156.8	5106
22N/01E-16K02	1	150	47		178.0	10-02-63	35.3	142.7	5106
						3-03-64	27.3	150.7	5106

TABLE 2 (Continued)

GROUND WATER LEVEL MEASUREMENTS

STATE WELL NUMBER	WELL USE	WELL DEPTH IN FEET	PERIOD OF RECORD		GROUND SURFACE ELEVATION IN FEET	DATE	GROUND TO WATER SURFACE IN FEET	WATER SURFACE ELEVATION IN FEET	AGENCY SUPPLYING DATA
			BEGIN	END					
BUTTE COUNTY 5-21.03									
22N/01E-19K01	2		59		151.0	10-02-63	21.4	129.6	5106
						3-04-64	13.4	137.6	5106
22N/01E-20K01	1	110	61		165.5	7-17-63	27.8	137.7	5050
						8-19-63	31.0	134.5	5050
						9-12-63	31.5	134.0	5050
						10-17-63	28.8	136.7	5050
						11-21-63	27.2	138.3	5050
						12-18-63	26.3	139.2	5050
						1-21-64	25.5	140.0	5050
						2-19-64	25.4	140.1	5050
						3-18-64	23.8	141.7	5050
						4-21-64	26.6	138.9	5050
						5-18-64	29.1	136.4	5050
						6-18-64	33.1	132.4	5050
22N/01E-20L01	1	82	47		159.0	10-02-63	26.8	132.1	5106
						3-06-64	21.0	133.0	5106
22N/01E-21E01	1		29		155.0	10-02-63	19.9	135.1	5106
						3-04-64	12.5	142.5	5106
22N/01E-29R01	2	685	47		164.7	10-02-63	24.1	140.6	5106
						3-04-64	18.1	146.6	5106
22N/01E-31J01	2		47		147.0	10-02-63	(1)		5106
						3-04-64	10.8	136.2	5106
22N/01E-35N01	2		46		181.1	10-02-63	22.9	158.2	5106
						3-04-64	(9)		5106
22N/02E-17E01	7	200	53		281.0	10-01-63	64.7	216.3	5106
						3-03-64	61.2	219.8	5106
22N/01W-05M01	2	200	47		149.9	10-01-63	20.1	129.8	5106
						3-03-64	18.1	131.8	5106
22N/01W-10C01	2		49		147.3	10-01-63	11.9	135.4	5106
						3-04-64	9.5	137.8	5106
22N/01W-12A01	1	90	48		157.0	10-01-63	21.7	135.3	5106
						3-03-64	15.3	141.7	5106
22N/01W-12J01	1	136	47		153.0	10-01-63	18.4	134.6	5106
						3-03-64	12.4	140.6	5106
22N/01W-20A01	1		47		145.0	10-02-63	17.8	127.2	5106
						3-03-64	18.8	126.2	5106
22N/01W-24C01	0	40	59		139.0	10-02-63	14.9	124.1	5106
						3-04-64	7.7	131.3	5106
23N/01E-05H01	0	128	48		390.0	10-01-63	113.5	276.5	5106
						3-02-64	116.3	273.7	5106
23N/01E-07D01	9	280	48		262.0	10-01-63	82.6	179.4	5106
						3-02-64	73.7	188.3	5106
23N/01E-22K01	1	220	48		310.0	10-01-63	58.7	251.3	5106
						3-03-64	57.1	252.9	5106

TABLE 2 (Continued)

GROUND WATER LEVEL MEASUREMENTS

STATE WELL NUMBER	WELL USE	WELL DEPTH IN FEET	PERIOD OF RECORD		GROUND SURFACE ELEVATION IN FEET	DATE	GROUND TO WATER SURFACE IN FEET	WATER SURFACE ELEVATION IN FEET	AGENCY SUPPLYING DATA
			BEGIN	END					
BUTTE COUNTY 5-21.03									
23N/01E-27J01	1		49		297.0	10-01-63	(8) 131.7	165.3	5106
						3-03-64	148.8	148.2	5106
23N/01E-28F01	2		59		215.0	10-01-63	56.2	158.8	5106
						3-03-64	57.0	158.0	5106
23N/01E-29H01	0	210	56		216.0	10-01-63	17.2	198.8	5106
						3-03-64	7.3	208.7	5106
23N/01E-29K01	0	33	48		209.2	10-01-63	10.1	199.1	5106
						3-03-64	6.5	202.7	5106
23N/01E-29P01	0	84	56		203.0	10-01-63	37.6	165.4	5106
						3-03-64	33.0	170.0	5106
23N/01E-32P01	0		48	64	189.0	7-17-63	29.3	159.7	5050
						8-19-63	30.2	158.8	5050
						9-12-63	28.7	160.3	5050
						10-01-63	27.8	161.2	5106
						10-17-63	25.6	163.4	5050
						11-21-63	25.6	163.4	5050
						12-18-63	25.4	163.6	5050
						1-21-64	25.1	163.9	5050
						2-17-64	(6)		
23N/01E-33Q01	1	125	59		218.0	10-01-63	54.6	163.4	5106
						3-03-64	55.8	162.2	5106
23N/01W-09E01	2	110	47		181.0	10-01-63	28.2	152.8	5106
						3-02-64	24.3	156.7	5106
23N/01W-10J02	0	42	47		196.5	10-01-63	29.5	167.0	5106
						3-02-64	26.9	169.6	5106
23N/01W-14R01	9	157	48		189.0	7-17-63	30.7	158.3	5050
						8-19-63	31.4	157.6	5050
						9-12-63	31.8	157.2	5050
						10-17-63	29.9	159.1	5050
						11-21-63	27.9	161.1	5050
						12-18-63	27.0	162.0	5050
						1-21-64	26.0	163.0	5050
						2-17-64	25.7	163.3	5050
						3-18-64	(1) 25.6	163.4	5050
						4-21-64	28.0	161.0	5050
						5-19-64	29.8	159.2	5050
						6-18-64	29.8	159.2	5050
23N/01W-18Q01	1	250	49		164.9	10-01-63	18.4	146.5	5106
						3-02-64	14.4	150.5	5106
23N/01W-22C02	2		62		170.0	10-01-63	18.2	151.8	5106
						3-02-64	15.3	154.7	5106
23N/01W-24E01	0	37	48		184.0	10-01-63	30.1	153.9	5106
						3-02-64	23.5	160.5	5106
23N/01W-27K01	1		48		162.4	10-01-63	15.4	147.0	5106
						3-02-64	11.5	150.9	5106
23N/01W-30L01	0	47	47		157.6	10-01-63	18.6	139.0	5106
						3-02-64	14.9	142.7	5106

TABLE 2 (Continued)

GROUND WATER LEVEL MEASUREMENTS

STATE WELL NUMBER	WELL USE	WELL DEPTH IN FEET	PERIOD OF RECORD BEGIN	PERIOD OF RECORD END	GROUND SURFACE ELEVATION IN FEET	DATE	GROUND TO WATER SURFACE IN FEET	WATER SURFACE ELEVATION IN FEET	AGENCY SUPPLYING DATA
BUTTE COUNTY 5-21.03									
23N/01W-33A01	2		48		153.0	10-01-63	17.2	135.8	5106
						3-02-64	10.1	142.9	5106
23N/01W-36P01	1	165	59		162.0	10-01-63	18.3	143.7	5106
						3-03-64	15.0	147.0	5106
23N/02W-13A01	2		47		166.8	10-01-63	17.9	148.9	5106
						3-02-64	14.6	152.2	5106
23N/02W-23K02	0	30	46		160.9	10-01-63	21.4	139.5	5106
						3-02-64	17.0	143.9	5106
COLUSA COUNTY 5-21.04									
13N/01E-05A01	8	13	41		27.6	7-17-63	6.2	21.4	5050
						8-19-63	4.6	23.0	5050
						9-11-63	4.9	22.7	5050
						10-17-63	5.3	22.3	5050
						11-21-63	5.2	22.4	5050
						12-18-63	5.2	22.4	5050
						1-21-64	3.9	23.7	5050
						2-08-64	4.6	23.0	5050
						3-08-64	5.4	22.2	5050
						4-20-64	5.2	22.4	5050
						5-18-64	5.6	22.0	5050
						6-18-64	6.3	21.3	5050
13N/01E-11G01	1	145	57		30.0	3-10-64	7.0	23.0	5101
13N/01W-34P01	0	57	41		75.3	10-07-63	53.4	21.9	5001
						3-11-64	53.6	21.7	5001
*13N/02W-05H02	2	531	57		210.0	10-08-63	138.0	72.0	5001
						3-11-64	126.5	83.5	5001
13N/02W-11M01	0		53		185.0	10-07-63	145.4	39.6	5001
						3-11-64	135.5	49.5	5001
						4-08-64	145.7	39.3	5050
						5-18-64	165.9	19.1	5050
						6-18-64	181.6	3.4	5050
13N/02W-12L01	2		63		133.0	10-10-63	127.7	5.3	5001
						3-11-64	109.8	23.2	5001
13N/02W-13R01	2		63		142.0	10-11-63	133.0	9.0	5001
						3-11-64	(1)		5001
13N/02W-21B01	2	725	50		299.3	10-07-63	(1)		5001
						3-11-64	(7)		5001
13N/02W-21N01	2	600	63		357.0	10-10-63	304.0	53.0	5001
						3-11-64	278.0	79.0	5001

*Previously published under 13N/02W-05G02

TABLE 2 (Continued)

GROUND WATER LEVEL MEASUREMENTS

STATE WELL NUMBER	WELL USE	WELL DEPTH IN FEET	PERIOD OF RECORD		GROUND SURFACE ELEVATION IN FEET	DATE	GROUND TO WATER SURFACE IN FEET	WATER SURFACE ELEVATION IN FEET	AGENCY SUPPLYING DATA
			BEGIN	END					
COLUSA COUNTY 5-21.04									
13N/02W-22H01	0	150	48		245.0	7-17-63	137.2	107.8	5050
						8-19-63	137.6	107.4	5050
						9-11-63	137.3	107.7	5050
						10-17-63	138.1	106.9	5050
						11-21-63	138.4	106.6	5050
						12-18-63	138.6	106.4	5050
						1-21-64	138.9	106.1	5050
						2-18-64	138.8	106.2	5050
						3-18-64	139.1	105.9	5050
						4-20-64	140.0	105.0	5050
						5-18-64	139.7	105.3	5050
						6-18-64	140.0	105.0	5050
13N/02W-25F01	7	530	52		189.0	10-07-63	139.7	49.3	5001
						3-11-64	119.9	69.1	5001
14N/01E-33R01	8	14	41		32.1	3-10-64	9.4	22.7	5101
14N/01E-34R01	8	12	41		32.2	3-10-64	6.9	25.3	5101
14N/01W-03L01	9	200	29		36.0	3-10-64	(0)		5101
14N/01W-03L02	9	312	64		39.0	3-10-64	10.2	28.8	5101
14N/01W-12F01	2	310	58		36.0	3-10-64	8.9	27.1	5101
14N/01W-32R01	8	20	41		32.0	10-07-63	12.0	20.0	5001
						3-11-64	10.9	21.1	5001
14N/02W-04B01	2	89	57		79.0	10-18-63	(1)		5001
						3-11-64	18.5	60.5	5001
14N/02W-13N01	2	392	57		60.0	10-08-63	30.4	29.6	5001
						3-11-64	23.5	36.5	5001
14N/02W-16N02	0	308	57		118.0	7-17-63	52.6	65.4	5050
						8-19-63	53.5	64.5	5050
						9-11-63	54.4	63.6	5050
						10-17-63	50.7	67.3	5050
						11-21-63	48.9	69.1	5050
						12-18-63	48.3	69.7	5050
						1-21-64	47.8	70.2	5050
						2-18-64	48.2	69.8	5050
						3-18-64	49.9	68.1	5050
						4-20-64	53.5	64.5	5050
						5-18-64	54.6	63.4	5050
						6-18-64	55.8	62.2	5050
14N/02W-19R01	0	123	49		189.5	10-08-63	113.7	75.8	5001
						3-11-64	113.3	76.2	5001
14N/02W-31N02	2		62		283.0	10-08-63	249.0	34.0	5001
						3-11-64	206.0	77.0	5001
14N/02W-34N01	1	100	49		159.1	10-07-63	88.7	70.4	5001
						3-11-64	87.0	72.1	5001
14N/02W-36N02	2		55		110.5	10-07-63	82.7	27.8	5001
						3-11-64	76.0	34.5	5001
14N/03W-01D01	0	43	48		121.7	10-08-63	35.0	86.7	5001
						3-12-64	36.2	85.5	5001

TABLE 2 (Continued)

GROUND WATER LEVEL MEASUREMENTS

STATE WELL NUMBER	WELL USE	WELL DEPTH IN FEET	PERIOD OF RECORD		GROUND SURFACE ELEVATION IN FEET	DATE	GROUND TO WATER SURFACE IN FEET	WATER SURFACE ELEVATION IN FEET	AGENCY SUPPLYING DATA
			BEGIN	END					
COLUSA COUNTY 5-21.04									
14N/03W-12F01	0	42	49		123.0	10-08-63	(7)		5001
						3-12-64	(0)		5001
14N/03W-12F02	1		63		123.0	10-08-63	44.9	78.1	5001
						3-12-64	44.0	79.0	5001
14N/03W-24C01	1	160	63		170.0	10-10-63	98.7	71.3	5001
						3-11-64	97.7	72.3	5001
14N/03W-36B01	0	252	49		275.0	10-08-63	(7)		5001
						3-11-64	(7)		5001
15N/01W-06J02	0	275	57		46.0	7-17-63	10.0	36.0	5050
						8-19-63	11.4	34.6	5050
						9-11-63	11.3	34.7	5050
						10-17-63	11.0	35.0	5050
						11-21-63	(9)		5050
						12-18-63	(9)		5050
						1-21-64	9.0	37.0	5050
						2-18-64	9.6	36.4	5050
						3-18-64	8.7	37.3	5050
						4-20-64	3.3	42.7	5050
						5-18-64	7.8	38.2	5050
						6-18-64	10.8	35.2	5050
15N/01W-27E02	2	404	58		45.7	3-10-64	15.6	30.1	5101
15N/02W-13H01	1	370	57		39.0	3-10-64	3.5	35.5	5101
15N/02W-20A01	8	10	41		63.1	3-10-64	0.9	62.2	5101
15N/03W-18J01	1	85	53		118.5	10-08-63	7.4	111.1	5001
						3-12-64	9.3	109.2	5001
15N/03W-27G01	1	47	53		111.4	7-17-63	10.2	101.2	5050
						8-19-63	8.6	102.8	5050
						9-11-63	9.5	101.9	5050
						10-08-63	11.2	100.2	5001
						10-17-63	12.3	99.1	5050
						11-21-63	14.5	96.9	5050
						12-18-63	15.7	95.7	5050
						1-21-64	16.8	94.6	5050
						2-18-64	17.0	94.4	5050
						3-12-64	17.9	93.5	5001
						3-18-64	17.1	94.3	5050
						4-20-64	14.0	97.4	5050
						5-18-64	12.1	99.3	5050
						6-18-64	12.2	99.2	5050
15N/03W-32B01	9	70	49		150.0	10-08-63	31.4	118.6	5001
						3-12-64	34.6	115.4	5001
15N/03W-33N02	0		57		164.0	10-08-63	58.8	105.2	5001
						3-12-64	53.4	110.6	5001
15N/04W-14J01	0	42	29		155.7	10-08-63	19.8	135.9	5001
						3-12-64	18.9	136.8	5001
16N/01W-05K01	0	84	29		63.0	3-09-64	21.3	41.7	5101
16N/01W-20F01	1	39	29		59.0	3-09-64	18.6	40.4	5101

TABLE 2 (Continued)

GROUND WATER LEVEL MEASUREMENTS

STATE WELL NUMBER	WELL USE	WELL DEPTH IN FEET	PERIOD OF RECORD		GROUND SURFACE ELEVATION IN FEET	DATE	GROUND TO WATER SURFACE IN FEET	WATER SURFACE ELEVATION IN FEET	AGENCY SUPPLYING DATA
			BEGIN	END					
COLUSA COUNTY 5-21.04									
16N/02W-09R01	0	10	58		50.0	3-09-64	7.4	42.6	5101
16N/02W-24N01	1	187	57		56.0	3-09-64	13.4	42.6	5101
16N/02W-26L01	1	103	39		47.0	3-09-64	4.6	42.4	5101
16N/03W-01A01	9	19	41		62.8	3-09-64	3.3	59.5	5101
16N/03W-03M01	1	160	63		86.0	3-09-64	8.6	77.4	5101
16N/03W-10D01	0	33	41		85.8	3-09-64	(0)		5101
16N/03W-13E02	1	120	59		63.0	3-10-64	2.3	60.7	5101
16N/03W-20P01	0	59	61		91.0	7-17-63	2.6	88.4	5050
						8-19-63	2.0	89.0	5050
						9-11-63	2.6	88.4	5050
						10-17-63	5.9	85.1	5050
						11-21-63	5.8	85.2	5050
						12-18-63	6.7	84.3	5050
						1-21-64	5.4	85.6	5050
						2-18-64	6.7	84.3	5050
						3-18-64	5.2	85.8	5050
						4-22-64	4.5	86.5	5050
						5-18-64	2.5	88.5	5050
						6-18-64	2.8	88.2	5050
16N/03W-35N02	1	500	57		73.0	3-10-64	6.3	66.7	5101
16N/04W-11A01	2	335	57		139.5	3-10-64	19.4	120.1	5101
16N/04W-24M01	9		58		190.0	3-10-64	2.5	187.5	5101
16N/04W-35J01	9	85	57		125.0	3-10-64	8.3	116.7	5101
17N/01W-06R01	2	271	58		70.0	3-09-64	16.7	53.3	5101
17N/01W-19G01	1	25	61		68.0	3-09-64	(0)		5101
17N/02W-11K01	0	81	29		63.0	7-17-63	2.0	61.0	5050
						8-19-63	1.9	61.1	5050
						9-11-63	2.4	60.6	5050
						10-17-63	4.5	58.5	5050
						11-21-63	4.4	58.6	5050
						12-18-63	4.8	58.2	5050
						1-21-64	(9)		5050
						2-18-64	(9)		5050
						3-18-64	5.8	57.2	5050
						4-22-64	4.2	58.8	5050
						5-18-64	1.9	61.1	5050
						6-18-64	2.0	61.0	5050
17N/02W-24C01	2	140	41		68.0	3-09-64	15.4	52.6	5101
17N/02W-30F01	0	65	61		60.0	3-09-64	7.6	52.4	5101
17N/02W-34R02	1		61		60.0	3-09-64	12.5	47.5	5101
17N/03W-10C01	1		41		94.2	3-09-64	8.1	86.1	5101
17N/03W-18H01	1		58		125.0	3-09-64	17.2	107.8	5101

TABLE 2 (Continued)

GROUND WATER LEVEL MEASUREMENTS

STATE WELL NUMBER	WELL USE	WELL DEPTH IN FEET	PERIOD OF RECORD BEGIN	PERIOD OF RECORD END	GROUND SURFACE ELEVATION IN FEET	DATE	GROUND TO WATER SURFACE IN FEET	WATER SURFACE ELEVATION IN FEET	AGENCY SUPPLYING DATA
COLUSA COUNTY 5-21.04									
17N/03W-27M01	1	55	41		89.1	7-17-63	3.3	85.8	5050
						8-19-63	2.9	86.2	5050
						9-11-63	3.1	86.0	5050
						10-17-63	5.0	84.1	5050
						11-21-63	4.8	84.3	5050
						12-18-63	5.8	83.3	5050
						1-21-64	6.1	83.0	5050
						2-18-64	6.8	82.3	5050
						3-18-64	6.9	82.2	5050
						4-22-64	5.0	84.1	5050
						5-18-64	3.2	85.9	5050
						6-18-64	3.3	85.8	5050
17N/03W-29B01	1	62	58		115.0	3-09-64	12.4	102.6	5101
17N/03W-31N01	1		58		121.5	3-09-64	8.2	113.3	5101
17N/03W-33N01	0		57		101.0	3-09-64	9.7	91.3	5101
17N/03W-35N01	0	18	61		76.0	3-09-64	4.1	71.9	5101
17N/04W-25G01	0		58		127.0	3-09-64	16.0	111.0	5101
17N/04W-34G01	0	35	48		175.0	3-09-64	12.6	162.4	5101
18N/01W-18G01	8	17	41		76.5	3-09-64	12.6	63.9	5101
18N/01W-32P01	2	200	57		76.0	3-09-64	18.0	58.0	5101
18N/01W-35K01	1		57		60.0	3-09-64	4.1	55.9	5101
18N/02W-15N01	0	38	41		69.7	3-09-64	4.2	65.5	5101
18N/02W-19A01	8	12	41		78.1	3-09-64	3.8	74.3	5101
18N/02W-36B01	0	100	58		73.0	3-09-64	10.6	62.4	5101
SUTTER COUNTY 5-21.05									
10N/04E-02K01	1		62		25.0	7-26-63	(1)		5050
						8-28-63	(1)		5050
						9-27-63	(1)		5050
						10-21-63	39.1	-14.1	5102
						10-31-63	38.0	-13.0	5050
						11-27-63	35.9	-10.9	5050
						12-26-63	34.5	-9.5	5050
						1-29-64	33.4	-8.4	5050
						2-25-64	32.5	-7.5	5050
						3-25-64	32.2	-7.2	5050
						3-28-64	(3)		5102
						4-27-64	34.4	-9.4	5050
						5-26-64	35.6	-10.6	5050
						6-24-64	37.6	-12.6	5050
10N/04E-12A01	2	290	47		43.1	10-21-63	54.0	-10.9	5102
						3-28-64	49.1	-6.0	5102
11N/03E-01D01	2		47		25.6	10-21-63	9.7	15.9	5102
						3-24-64	7.0	18.6	5102

TABLE 2 (Continued)

GROUND WATER LEVEL MEASUREMENTS

STATE WELL NUMBER	WELL USE	WELL DEPTH IN FEET	PERIOD OF RECORD		GROUND SURFACE ELEVATION IN FEET	DATE	GROUND TO WATER SURFACE IN FEET	WATER SURFACE ELEVATION IN FEET	AGENCY SUPPLYING DATA
			BEGIN	END					
SUTTER COUNTY 5-21.05									
11N/03E-03C02	2	97	47		26.4	10-21-63	11.4	15.0	5102
						3-24-64	8.5	17.9	5102
11N/03E-10N01	2		49		28.5	10-21-63	15.0	13.5	5102
						3-24-64	13.2	15.3	5102
11N/03E-15C01	2	108	47		23.0	10-21-63	14.4	8.6	5102
						3-24-64	12.4	10.6	5102
11N/03E-20H02	1	200	57		27.0	10-22-63	10.6	16.4	5102
						3-25-64	9.5	17.5	5102
11N/03E-22H01	2		47		27.0	10-21-63	16.0	11.0	5102
						3-24-64	(1)		5102
11N/04E-01M01	2		29		40.5	10-19-63	56.9	-16.4	5102
						3-16-64	50.2	-9.7	5102
11N/04E-01M02	1		61		40.5	7-29-63	57.2	-16.7	5050
						8-29-63	59.1	-18.6	5050
						9-27-63	60.0	-19.5	5050
						10-31-63	56.4	-15.9	5050
						11-27-63	54.5	-14.0	5050
						12-26-63	52.9	-12.4	5050
						1-29-64	51.5	-11.0	5050
						2-25-64	50.5	-10.0	5050
						3-25-64	50.5	-10.0	5050
						4-28-64	51.6	-11.1	5050
						5-27-64	54.9	-14.4	5050
						6-25-64	55.7	-15.2	5050
11N/04E-03P02	0		50		35.0	10-21-63	31.8	3.2	5102
						3-24-64	29.6	5.4	5102
11N/04E-05B02	0		63		26.8	10-26-63	1.8	25.0	5401
						3-24-64	6.4	20.4	5401
11N/04E-06B01	0		47		23.9	7-26-63	6.6	17.3	5050
						8-28-63	4.8	19.1	5050
						9-27-63	3.7	20.2	5050
						10-21-63	3.7	20.2	5102
						10-31-63	5.7	18.2	5050
						11-27-63	3.7	20.2	5050
						12-26-63	4.9	19.0	5050
						1-29-64	3.5	20.4	5050
						2-25-64	4.7	19.2	5050
						3-24-64	4.4	19.5	5102
						3-25-64	6.0	17.9	5050
						4-28-64	9.1	14.8	5050
						5-27-64	6.8	17.1	5050
						6-25-64	7.0	16.9	5050
11N/04E-09D02	1	100	58		28.5	7-29-63	17.5	11.0	5050
						8-29-63	17.8	10.7	5050
						9-27-63	17.4	11.1	5050
						10-31-63	16.5	12.0	5050
						11-27-63	15.2	13.3	5050
						12-26-63	15.0	13.5	5050

TABLE 2 (Continued)

GROUND WATER LEVEL MEASUREMENTS

STATE WELL NUMBER	WELL USE	WELL DEPTH IN FEET	PERIOD OF RECORD		GROUND SURFACE ELEVATION IN FEET	DATE	GROUND TO WATER SURFACE IN FEET	WATER SURFACE ELEVATION IN FEET	AGENCY SUPPLYING DATA
			BEGIN	END					
SUTTER COUNTY 5-21.05									
11N/04E-09D02 CONT.	1	100	58		28.5	1-29-64	13.6	14.9	5050
						2-25-64	13.8	14.7	5050
						3-25-64	14.3	14.2	5050
						4-28-64	15.3	13.2	5050
						5-27-64	16.2	12.3	5050
						6-25-64	17.2	11.3	5050
11N/04E-11C02	0		47		44.7	10-21-63	53.4	-8.7	5102
						3-24-64	44.4	0.3	5102
11N/04E-13D01	2	410	48		47.4	10-21-63	64.2	-16.8	5102
						3-24-64	56.6	-9.2	5102
11N/04E-13R01	2		63		50.0	10-26-63	73.3	-23.3	5401
						3-24-64	65.3	-15.3	5401
11N/04E-15C01	2		47		30.9	10-21-63	36.5	-5.6	5102
						3-24-64	30.0	0.9	5102
11N/04E-15Q01	0		47		33.1	10-26-63	51.5	-18.4	5401
						3-24-64	38.9	-5.8	5401
11N/04E-19E02	1		62		29.0	10-21-63	9.9	19.1	5102
						3-24-64	12.0	17.0	5102
11N/04E-23J01	0		62		41.0	10-21-63	71.2	-30.2	5102
						3-24-64	61.8	-20.8	5102
11N/04E-24R01	2		63		47.0	10-26-63	73.5	-26.5	5401
						3-24-64	65.3	-18.3	5401
11N/04E-28J01	2	475	48		34.3	10-21-63	38.6	-4.3	5102
						3-28-64	33.6	0.7	5102
11N/04E-33J01	2	275	48		25.6	10-21-63	22.4	3.2	5102
						3-28-64	21.6	4.0	5102
11N/04E-35J01	2	150	62		39.0	10-21-63	60.4	-21.4	5102
						3-28-64	55.2	-16.2	5102
12N/01E-01A01	1	75	41		26.9	10-22-63	6.7	20.2	5102
						3-25-64	7.4	19.5	5102
12N/02E-11P02	0		63		20.0	8-22-63	4.0	16.0	5050
						10-22-63	5.2	14.8	5102
						3-25-64	4.6	15.4	5102
12N/02E-20P01	2	500	57		25.0	10-22-63	9.0	16.0	5102
						3-25-64	7.2	17.8	5102
12N/02E-23K01	1	180	61		20.0	7-29-63	2.7	17.3	5050
						8-29-63	0.5	19.5	5050
						9-27-63	2.9	17.1	5050
						10-22-63	4.0	16.0	5102
						10-30-63	4.1	15.9	5050
						11-27-63	2.7	17.3	5050
						12-26-63	3.9	16.1	5050

TABLE 2 (Continued)

GROUND WATER LEVEL MEASUREMENTS

STATE WELL NUMBER	WELL USE	WELL DEPTH IN FEET	PERIOD OF RECORD		GROUND SURFACE ELEVATION IN FEET	DATE	GROUND TO WATER SURFACE IN FEET	WATER SURFACE ELEVATION IN FEET	AGENCY SUPPLYING DATA
			BEGIN	END					
SUTTER COUNTY 5-21.05									
12N/02E-23K01 CONT.	1	180	61		20.0	1-30-64	2.2	17.8	5050
						2-25-64	3.8	16.2	5050
						3-25-64	4.6	15.4	5050
						3-25-64	3.2	16.8	5102
						4-29-64	3.2	16.8	5050
						5-29-64	1.7	18.3	5050
						6-26-64	2.2	17.8	5050
12N/03E-12C01	1		47		29.5	10-19-63	11.5	18.0	5102
						3-17-64	11.5	18.0	5102
12N/03E-23N01	2		47		25.3	10-21-63	12.7	12.6	5102
						3-24-64	10.9	14.4	5102
12N/03E-24A01	2		47		24.5	10-21-63	13.6	10.9	5102
						3-24-64	10.7	13.8	5102
12N/03E-24Q01	2		47		25.0	10-21-63	12.2	12.8	5102
						3-24-64	10.3	14.7	5102
12N/03E-30H01	1	232	53		18.0	10-22-63	3.3	14.7	5102
						3-25-64	2.9	15.1	5102
12N/04E-02B01	2		47		56.0	10-26-63	57.3	-1.3	5401
						4-02-64	51.1	4.9	5401
12N/04E-03R01	2		56		52.0	10-21-63	54.1	-2.1	5102
						3-24-64	47.5	4.5	5102
12N/04E-05R04	1	90	63		41.0	10-26-63	35.8	5.2	5401
						3-24-64	30.0	11.0	5401
12N/04E-08D03	2		63		34.0	10-26-63	23.2	10.8	5401
						3-24-64	19.8	14.2	5401
12N/04E-10D02	0		63		48.0	10-26-63	46.8	1.2	5401
						3-24-64	40.7	7.3	5401
12N/04E-13C01	2		48		50.7	10-18-63	56.0	-5.3	5102
						3-16-64	49.9	0.8	5102
12N/04E-14P01	0		48		41.0	10-18-63	32.1	8.9	5102
						3-16-64	32.0	9.0	5102
12N/04E-15M01	0		57		41.0	10-26-63	32.3	8.7	5401
						3-24-64	27.6	13.4	5401
12N/04E-16A04	2		63		40.0	10-26-63	39.0	1.0	5401
						3-24-64	32.9	7.1	5401
12N/04E-17D01	1		63		32.0	10-26-63	22.4	9.6	5401
						3-24-64	19.4	12.6	5401
12N/04E-17J01	0		47		32.0	7-29-63	32.8	-0.8	5050
						8-29-63	32.8	-0.8	5050
						9-27-63	33.5	-1.5	5050
						10-21-63	30.8	1.2	5102
						10-31-63	29.6	2.4	5050
						11-27-63	27.6	4.4	5050
						12-26-63	26.1	5.9	5050

TABLE 2 (Continued)

GROUND WATER LEVEL MEASUREMENTS

STATE WELL NUMBER	WELL USE	WELL DEPTH IN FEET	PERIOD OF RECORD		GROUND SURFACE ELEVATION IN FEET	DATE	GROUND TO WATER SURFACE IN FEET	WATER SURFACE ELEVATION IN FEET	AGENCY SUPPLYING DATA
			BEGIN	END					
SUTTER COUNTY 5-21.05									
12N/04E-17J01 CONT.	0		47		32.0	1-29-64	24.8	7.2	5050
						2-25-64	23.8	8.2	5050
						3-24-64	22.9	9.1	5102
						3-26-64	23.1	8.9	5050
						4-28-64	24.4	7.6	5050
						5-27-64	26.7	5.3	5050
						6-25-64	27.8	4.2	5050
12N/04E-18D01	2		47		29.0	10-21-63	17.0	12.0	5102
						3-24-64	14.0	15.0	5102
12N/04E-20C01	2		63		32.0	10-26-63	22.2	9.8	5401
						3-24-64	16.6	15.4	5401
12N/04E-20P01	2		63		29.0	10-26-63	20.0	9.0	5401
						3-24-64	13.8	15.2	5401
12N/04E-24M02	0		52		52.0	10-26-63	47.0	5.0	5401
						3-24-64	46.1	5.9	5401
12N/04E-28H01	2		47		36.0	10-21-63	12.8	23.2	5102
						3-24-64	15.5	20.5	5102
12N/04E-33L01	0		28		31.0	10-22-63	14.2	16.8	5102
						3-29-64	13.4	17.6	5102
12N/04E-34H01	1		63		38.0	10-26-63	22.5	15.5	5401
						3-25-64	24.5	13.5	5401
12N/04E-35H01	0	345	50		48.4	7-29-63	54.0	-5.6	5050
						8-29-63	55.8	-7.4	5050
						9-27-63	54.8	-6.4	5050
						10-30-63	49.9	-1.5	5050
						11-27-63	47.8	0.6	5050
						12-26-63	46.5	1.9	5050
						1-29-64	45.1	3.3	5050
						2-25-64	44.1	4.3	5050
						3-25-64	43.8	4.6	5050
						4-28-64	46.7	1.7	5050
						5-27-64	49.2	-0.8	5050
						6-25-64	50.6	-2.2	5050
12N/04E-35H02	0	555	47		48.4	10-21-63	50.8	-2.4	5102
						3-16-64	43.1	5.3	5102
12N/04E-36Q01	2		52		48.0	10-21-63	60.2	-12.2	5102
						3-16-64	52.7	-4.7	5102
13N/01E-01J01	1		29		39.0	10-22-63	10.3	28.7	5102
						3-25-64	11.6	27.4	5102
13N/01E-12J02	1	160	53		38.0	10-22-63	14.3	23.7	5102
						3-25-64	14.5	23.5	5102
13N/01E-23B01	1	175	57		34.0	10-22-63	11.6	22.4	5102
						3-25-64	12.2	21.8	5102
13N/02E-04J01	8	12	41		27.5	10-22-63	6.4	21.1	5102
						3-25-64	6.2	21.3	5102

TABLE 2 (Continued)

GROUND WATER LEVEL MEASUREMENTS

STATE WELL NUMBER	WELL USE	WELL DEPTH IN FEET	PERIOD OF RECORD		GROUND SURFACE ELEVATION IN FEET	DATE	GROUND TO WATER SURFACE IN FEET	WATER SURFACE ELEVATION IN FEET	AGENCY SUPPLYING DATA
			BEGIN	END					
SUTTER COUNTY 5-21.05									
13N/02E-34M01	4		57		21.0	7-29-63	4.6	16.4	5050
						8-29-63	3.7	17.3	5050
						9-27-63	7.4	13.6	5050
						10-22-63	6.6	14.4	5102
						10-30-63	6.2	14.8	5050
						11-27-63	6.5	14.5	5050
						12-26-63	6.8	14.2	5050
						1-30-64	5.7	15.3	5050
						2-25-64	6.6	14.4	5050
						3-25-64	6.6	14.4	5102
						3-25-64	7.6	13.4	5050
						4-29-64	4.5	16.5	5050
						5-29-64	2.8	18.2	5050
						6-26-64	3.2	17.8	5050
13N/03E-02H01	2		47		42.8	10-19-63	16.0	26.9	5102
						3-17-64	14.7	28.2	5102
13N/03E-06K01	2		52		33.7	10-19-63	10.9	22.8	5102
						3-17-64	9.5	24.2	5102
13N/03E-13D01	2	242	48		38.8	10-19-63	10.8	28.0	5102
						3-17-64	(1)		5102
13N/03E-14C02	2	107	29		36.0	10-19-63	12.5	23.5	5102
						3-17-64	13.2	22.8	5102
13N/03E-16A01	2		47		34.6	10-19-63	13.5	21.1	5102
						3-17-64	10.7	23.9	5102
13N/03E-17A03	0		63		32.0	8-21-63	9.1	22.9	5050
						10-19-63	7.3	24.7	5102
						3-17-64	9.7	22.3	5102
13N/03E-23K01	1		62		35.0	7-29-63	6.8	28.2	5050
						8-29-63	6.3	28.7	5050
						9-27-63	6.4	28.6	5050
						10-19-63	7.6	27.4	5102
						10-31-63	8.7	26.3	5050
						11-26-63	7.3	27.7	5050
						12-26-63	8.4	26.6	5050
						1-30-64	6.7	28.3	5050
						2-25-64	7.8	27.2	5050
						3-17-64	9.1	25.9	5102
						3-25-64	9.0	26.0	5050
						4-28-64	6.5	28.5	5050
						5-27-64	7.2	27.8	5050
						6-25-64	7.6	27.4	5050
13N/03E-24D01	2		47		36.2	10-19-63	11.2	25.0	5102
						3-17-64	10.0	26.2	5102
13N/03E-35K02	1		63		33.0	12-13-63	5.2	27.8	5050
13N/04E-13D01	1		63		62.0	10-26-63	33.5	28.5	5401
						3-29-64	28.9	33.1	5401
13N/04E-13R01	2		47		69.1	10-18-63	63.7	5.4	5102
						4-02-64	53.7	15.4	5102

TABLE 2 (Continued)

GROUND WATER LEVEL MEASUREMENTS

STATE WELL NUMBER	WELL USE	WELL DEPTH IN FEET	PERIOD OF RECORD BEGIN	PERIOD OF RECORD END	GROUND SURFACE ELEVATION IN FEET	DATE	GROUND TO WATER SURFACE IN FEET	WATER SURFACE ELEVATION IN FEET	AGENCY SUPPLYING DATA
SUTTER COUNTY 5-21.05									
13N/04E-16N01	2	500	47		43.4	10-21-63	22.2	21.2	5102
						3-29-64	17.7	25.7	5102
13N/04E-22D01	2		63		50.0	10-26-63	34.3	15.7	5401
						3-29-64	29.0	21.0	5401
13N/04E-22G01	2		47		54.5	10-21-63	44.4	10.1	5102
						3-29-64	37.5	17.0	5102
13N/04E-23A02	1		63		57.0	10-26-63	42.5	14.5	5401
						4-02-64	38.4	18.6	5401
13N/04E-26R01	2		47		59.0	10-18-63	64.0	-5.0	5102
						3-16-64	54.1	4.9	5102
13N/04E-28R01	2		47		48.0	10-26-63	46.5	1.5	5401
						3-29-64	39.8	8.2	5401
13N/04E-29A02	2		63		40.0	10-26-63	24.0	16.0	5401
						3-25-64	(1)		5401
13N/04E-29F01	2	265	47		39.0	10-21-63	22.2	16.8	5102
						3-25-64	18.2	20.8	5102
13N/04E-31R01	0		63		35.0	10-26-63	19.2	15.8	5401
						3-25-64	14.8	20.2	5401
13N/04E-32G01	2		63		45.0	10-26-63	34.4	10.6	5401
						3-25-64	28.5	16.5	5401
13N/04E-33P01	2		48		47.0	10-21-63	44.6	2.4	5102
						3-25-64	37.9	9.1	5102
13N/04E-36E01	0	254	62		60.0	7-29-63	90.3	-30.3	5050
						8-29-63	89.7	-29.7	5050
						9-27-63	74.5	-14.5	5050
						10-18-63	63.3	-3.3	5102
						10-31-63	60.7	-0.7	5050
						11-27-63	57.5	2.5	5050
						12-26-63	55.7	4.3	5050
						1-29-64	54.1	5.9	5050
						2-25-64	53.0	7.0	5050
						3-16-64	53.4	6.6	5102
						3-26-64	53.3	6.7	5050
						4-28-64	61.4	-1.4	5050
						5-27-64	62.3	-2.3	5050
						6-25-64	64.8	-4.8	5050
13N/05E-07K01	2	420	47		73.5	10-18-63	56.8	16.7	5102
						3-16-64	50.9	22.6	5102
13N/05E-09R01	2		47		83.5	8-20-63	46.4	37.1	5050
						10-18-63	40.9	42.6	5102
						3-16-64	(1)		5102
13N/05E-17G01	2		63		74.0	10-26-63	48.8	25.2	5401
						3-29-64	42.2	31.8	5401
13N/05E-17R01	2		48		70.0	10-18-63	59.9	10.1	5102
						3-16-64	51.5	18.5	5102

TABLE 2 (Continued)

GROUND WATER LEVEL MEASUREMENTS

STATE WELL NUMBER	WELL USE	WELL DEPTH IN FEET	PERIOD OF RECORD BEGIN	PERIOD OF RECORD END	GROUND SURFACE ELEVATION IN FEET	DATE	GROUND TO WATER SURFACE IN FEET	WATER SURFACE ELEVATION IN FEET	AGENCY SUPPLYING DATA
SUTTER COUNTY 5-21.05									
13N/05E-18C01	2		32		69.6	10-26-63	54.4	15.2	5401
						3-29-64	48.6	21.0	5401
13N/05E-21R03	0		63		80.0	10-26-63	63.4	16.6	5401
						4-02-64	53.3	26.7	5401
13N/05E-28N01	2		48		80.2	10-18-63	74.6	5.6	5102
						3-20-64	64.7	15.5	5102
13N/05E-30A01	2		47		70.5	10-18-63	68.0	2.5	5102
						3-29-64	58.0	12.5	5102
13N/05E-31K01	0		63		68.0	10-26-63	67.5	0.5	5401
						3-29-64	58.3	9.7	5401
14N/01E-02B01	1	95	53		36.7	10-22-63	5.4	31.3	5102
						3-25-64	4.6	32.1	5102
14N/01E-08A06	1	106	29		39.0	10-22-63	8.9	30.1	5102
						3-25-64	8.3	30.7	5102
14N/01E-14G01	2		57		37.0	7-29-63	5.1	31.9	5050
						8-29-63	5.6	31.4	5050
						9-27-63	5.9	31.1	5050
						10-22-63	6.9	30.1	5102
						10-30-63	7.0	30.0	5050
						11-27-63	6.2	30.8	5050
						12-26-63	6.8	30.2	5050
						1-30-64	5.4	31.6	5050
						2-25-64	6.2	30.8	5050
						3-25-64	5.3	31.7	5102
						3-25-64	4.5	32.5	5050
						4-29-64	(1)		5050
						5-29-64	(1)		5050
						6-26-64	(1)		5050
14N/01E-24Q01	1		62		37.0	10-22-63	7.9	29.1	5102
						3-25-64	6.2	30.8	5102
14N/02E-13R01	0	86	47		38.4	10-19-63	6.2	32.2	5102
						3-17-64	7.9	30.5	5102
14N/02E-14B01	1		62		38.0	10-19-63	3.5	34.5	5102
						3-17-64	6.4	31.6	5102
14N/02E-17A02	1		62		34.0	10-22-63	7.0	27.0	5102
						3-25-64	5.5	28.5	5102
14N/02E-26R01	1		62		33.0	10-19-63	5.8	27.2	5102
						3-17-64	7.3	25.7	5102
14N/02E-31M01	0	131	41		31.0	10-22-63	7.2	23.8	5102
						3-25-64	6.2	24.8	5102
14N/03E-05C01	2	288	47		49.1	10-19-63	30.6	18.5	5102
						3-17-64	(1)		5102
14N/03E-08N01	2		47		44.9	10-19-63	30.0	14.9	5102
						3-17-64	29.8	15.1	5102
14N/03E-14E02	7		47		47.0	10-19-63	(8)		5102
						3-17-64	22.8	24.2	5102

TABLE 2 (Continued)

GROUND WATER LEVEL MEASUREMENTS

STATE WELL NUMBER	WELL USE	WELL DEPTH IN FEET	PERIOD OF RECORD		GROUND SURFACE ELEVATION IN FEET	DATE	GROUND TO WATER SURFACE IN FEET	WATER SURFACE ELEVATION IN FEET	AGENCY SUPPLYING DATA
			BEGIN	END					
SUTTER COUNTY 5-21.05									
14N/03E-17A03	2		63		46.0	7-02-63	35.3	10.7	5050
						7-29-63	41.0	5.0	5050
						8-29-63	36.1	9.9	5050
						9-27-63	34.4	11.6	5050
						10-30-63	32.9	13.1	5050
						11-27-63	32.1	13.9	5050
						12-26-63	31.2	14.8	5050
						1-30-64	30.3	15.7	5050
						2-25-64	29.5	16.5	5050
						3-25-64	34.3	11.7	5050
						4-28-64	33.3	12.7	5050
						5-27-64	37.3	8.7	5050
						6-25-64	43.9	2.1	5050
14N/03E-18D01	1	20	29		41.0	10-19-63	6.5	34.5	5102
						3-17-64	7.9	33.1	5102
14N/03E-22B02	2		47		46.6	10-19-63	27.5	19.1	5102
						3-17-64	26.6	20.0	5102
14N/03E-31B01	2		47		38.0	10-19-63	12.0	26.0	5102
						3-17-64	11.6	26.4	5102
15N/01E-12A01	0		57		98.0	10-23-63	62.2	35.8	5102
						3-27-64	60.9	37.1	5102
15N/01E-13A01	2	260	47		56.0	10-23-63	24.3	31.7	5102
						3-27-64	20.8	35.2	5102
15N/01E-14F01	1	182	29		51.0	10-23-63	11.5	39.5	5102
						3-27-64	15.9	35.1	5102
15N/01E-16R01	7	145	61		40.5	7-29-63	5.7	34.8	5050
						8-29-63	7.1	33.4	5050
						9-27-63	6.2	34.3	5050
						10-22-63	7.0	33.5	5102
						10-30-63	7.4	33.1	5050
						11-27-63	5.9	34.6	5050
						12-26-63	6.5	34.0	5050
						1-30-64	5.0	35.5	5050
						2-25-64	5.8	34.7	5050
						3-25-64	6.5	34.0	5050
						3-25-64	6.3	34.2	5102
						4-29-64	6.5	34.0	5050
						5-29-64	(1) 13.5	27.0	5050
						6-26-64	5.8	34.7	5050
15N/02E-10D02	1	55	62		71.0	10-23-63	28.6	42.4	5102
						3-29-64	28.7	42.3	5102
15N/02E-24B01	2	50	47		51.0	10-19-63	12.7	38.3	5102
						3-17-64	14.3	36.7	5102
15N/02E-25A01	2		47		48.0	10-19-63	13.0	35.0	5102
						3-17-64	14.6	33.4	5102
15N/02E-28D02	0		47		40.0	7-29-63	6.5	33.5	5050
						8-29-63	6.0	34.0	5050
						9-27-63	6.2	33.8	5050
						10-22-63	6.4	33.6	5102
						10-30-63	6.6	33.4	5050
						11-27-63	5.9	34.1	5050
						12-26-63	5.9	34.1	5050

TABLE 2 (Continued)

GROUND WATER LEVEL MEASUREMENTS

STATE WELL NUMBER	WELL USE	WELL DEPTH IN FEET	PERIOD OF RECORD BEGIN	PERIOD OF RECORD END	GROUND SURFACE ELEVATION IN FEET	DATE	GROUND TO WATER SURFACE IN FEET	WATER SURFACE ELEVATION IN FEET	AGENCY SUPPLYING DATA
SUTTER COUNTY 5-21.05									
15N/02E-28D02 CONT.	0		47		40.3	1-30-64	6.8	33.2	5050
						2-25-64	8.2	31.8	5050
						3-25-64	7.4	32.6	5050
						3-25-64	7.4	32.6	5102
						4-29-64	2.8	37.2	5050
						5-29-64	2.5	37.5	5050
						6-26-64	2.8	37.2	5050
15N/02E-35D01	2	283	47		39.0	10-19-63	6.1	32.9	5102
						3-17-64	8.5	30.5	5102
15N/02E-36A01	2	100	47		44.5	10-19-63	9.0	35.5	5102
						3-17-64	11.2	33.3	5102
15N/03E-05D02	2	200	47		59.6	10-23-63	18.1	41.5	5102
						3-27-64	20.6	39.0	5102
15N/03E-10G01	7	180	47		59.3	10-23-63	28.5	30.8	5102
						3-27-64	(1)		5102
15N/03E-20R01	2		47		52.7	10-19-63	31.9	20.8	5102
						3-17-64	(1)		5102
15N/03E-21H02	1	212	62		51.0	7-29-63	49.0	2.0	5050
						8-28-63	44.2	6.8	5050
						9-27-63	40.9	10.1	5050
						10-19-63	35.5	15.5	5102
						10-30-63	35.2	15.8	5050
						11-26-63	35.3	15.7	5050
						12-26-63	33.5	17.5	5050
						1-30-64	32.4	18.6	5050
						2-25-64	33.6	17.4	5050
						3-17-64	(8)		5102
						3-25-64	38.2	12.8	5050
						4-28-64	41.0	10.0	5050
						5-27-64	42.2	8.8	5050
						6-25-64	53.7	-2.7	5050
15N/03E-26M01	2	250	47		51.2	10-19-63	28.5	22.7	5102
						3-17-64	35.2	16.0	5102
15N/03E-33N01	2		47		48.4	10-19-63	34.7	13.7	5102
						3-17-64	(2)		5102
15N/03E-34L01	2	210	47		49.1	10-19-63	34.1	15.0	5102
						3-17-64	37.5	11.6	5102
15N/01W-25A01	1	30	29		50.0	10-22-63	15.7	34.3	5102
						3-25-64	15.0	35.0	5102
16N/01E-08C01	9		62		58.0	10-23-63	12.2	45.8	5102
						3-27-64	9.4	48.6	5102
16N/01E-18K01	0	65	62		78.0	10-23-63	34.1	43.9	5102
						3-27-64	30.4	47.6	5102
16N/01E-31H01	0	36	32		71.0	10-23-63	31.7	39.3	5102
						3-27-64	28.9	42.1	5102

TABLE 2 (Continued)

GROUND WATER LEVEL MEASUREMENTS

STATE WELL NUMBER	WELL USE	WELL DEPTH IN FEET	PERIOD OF RECORD		GROUND SURFACE ELEVATION IN FEET	DATE	GROUND TO WATER SURFACE IN FEET	WATER SURFACE ELEVATION IN FEET	AGENCY SUPPLYING DATA
			BEGIN	END					
SUTTER COUNTY 5-21.05									
16N/02E-02Q01	1		62		71.0	10-23-63	5.4	65.6	5102
						3-27-64	4.9	66.1	5102
16N/02E-26Q01	2	60	57		67.0	10-23-63	14.6	52.4	5102
						3-27-64	(1)		5102
16N/03E-07D02	2	196	47		73.0	10-23-63	9.5	63.5	5102
						3-27-64	9.1	63.9	5102
16N/03E-21D01	2		47		69.5	10-23-63	8.8	60.7	5102
						3-27-64	8.9	60.6	5102
16N/03E-21D02	1		62		70.0	7-26-63	9.1	60.9	5050
						8-28-63	9.0	61.0	5050
						9-26-63	8.5	61.5	5050
						10-30-63	9.2	60.8	5050
						11-26-63	9.3	60.7	5050
						12-26-63	10.2	59.8	5050
						1-30-64	9.3	60.7	5050
						2-25-64	9.6	60.4	5050
						3-25-64	10.8	59.2	5050
						4-28-64	8.4	61.6	5050
						5-27-64	9.3	60.7	5050
						6-25-64	9.9	60.1	5050
16N/03E-33J02	2		48		65.4	10-23-63	(2)		5102
						3-27-64	24.2	41.2	5102
17N/01E-25J01	2		48		75.5	10-23-63	36.2	39.3	5102
						3-27-64	23.8	51.7	5102
17N/01E-33G01	2		62		68.0	10-23-63	17.9	50.1	5102
						3-27-64	16.2	51.8	5102
17N/02E-31A01	2	540	48		86.0	10-23-63	37.9	48.1	5102
						3-27-64	27.8	58.2	5102
17N/02E-34A01	0		47		74.6	7-26-63	3.2	71.4	5050
						8-28-63	3.2	71.4	5050
						9-26-63	3.7	70.9	5050
						10-23-63	5.2	69.4	5102
						10-30-63	5.9	68.7	5050
						11-26-63	4.1	70.5	5050
						12-26-63	6.4	68.2	5050
						1-30-64	5.0	69.6	5050
						2-25-64	6.6	68.0	5050
						3-25-64	3.8	70.8	5050
						3-27-64	3.8	70.8	5102
						4-28-64	4.1	70.5	5050
						5-27-64	3.4	71.2	5050
						6-25-64	4.6	70.0	5050
17N/03E-30N01	7		47		77.8	10-23-63	8.9	68.9	5102
						3-27-64	7.5	70.3	5102
17N/03E-33F01	2		62		77.0	10-23-63	11.3	65.7	5102
						3-27-64	10.3	66.7	5102

TABLE 2 (Continued)

GROUND WATER LEVEL MEASUREMENTS

STATE WELL NUMBER	WELL USE	WELL DEPTH IN FEET	PERIOD OF RECORD BEGIN	PERIOD OF RECORD END	GROUND SURFACE ELEVATION IN FEET	DATE	GROUND TO WATER SURFACE IN FEET	WATER SURFACE ELEVATION IN FEET	AGENCY SUPPLYING DATA
YUBA COUNTY 5-21.00									
13N/04E-01Q01	2	600	59		62.0	10-25-63	57.6	4.4	5103
						3-29-64	49.7	12.3	5103
13N/04E-02C01	2	280	59		65.0	10-25-63	65.3	-0.3	5103
						3-29-64	60.6	4.4	5103
13N/04E-04H01	2		59		56.0	10-25-63	53.2	2.8	5103
						3-29-64	(1)		5103
13N/04E-07E01	2		47		38.7	10-24-63	14.0	24.7	5103
						3-29-64	12.5	26.2	5103
13N/04E-09R01	2		48		49.0	10-25-63	(9)		5103
						3-29-64	31.4	17.6	5103
13N/04E-17P01	2		47		38.7	10-24-63	16.4	22.3	5103
						3-29-64	13.3	25.4	5103
13N/04E-20B02	1		62		41.3	7-26-63	16.3	25.0	5050
						8-28-63	17.0	24.3	5050
						9-26-63	18.0	23.3	5050
						10-30-63	17.2	24.1	5050
						11-26-63	15.9	25.4	5050
						12-26-63	15.2	26.1	5050
						1-29-64	13.5	27.8	5050
						2-25-64	13.0	28.3	5050
						3-25-64	13.6	27.7	5050
						4-28-64	16.2	25.1	5050
						5-27-64	(1) 18.4	22.9	5050
						6-25-64	(1) 19.2	22.1	5050
13N/05E-04J01	2		47		83.0	10-30-63	33.1	49.9	5103
						3-30-64	34.0	49.0	5103
13N/05E-06E01	2		47		62.8	10-25-63	58.8	4.0	5103
						3-29-64	50.6	12.2	5103
13N/05E-08B01	7	120	47		76.1	10-25-63	32.8	43.3	5103
						3-29-64	32.0	44.1	5103
14N/03E-12F01	2	59	50		52.0	10-25-63	24.3	27.7	5103
						3-29-64	22.9	29.1	5103
14N/03E-24B01	2		47		48.0	10-25-63	33.3	14.7	5103
						3-29-64	30.0	18.0	5103
14N/03E-25C01	0	84	47		46.9	10-24-63	22.1	24.8	5103
						3-29-64	20.5	26.4	5103
14N/03E-36C01	2		47		50.0	10-24-63	19.5	30.5	5103
						3-29-64	17.3	32.7	5103
14N/04E-05J02	3	180	63		62.0	12-13-63	56.0	6.0	5050
						4-02-64	53.2	8.8	5103
14N/04E-07A03	0		53		52.0	10-25-63	42.9	9.1	5103
						3-29-64	37.8	14.2	5103
14N/04E-11H01	2		48		71.5	10-30-63	83.9	-12.4	5103
						3-30-64	74.7	-3.2	5103

TABLE 2 (Continued)

GROUND WATER LEVEL MEASUREMENTS

STATE WELL NUMBER	WELL USE	WELL DEPTH IN FEET	PERIOD OF RECORD		GROUND SURFACE ELEVATION IN FEET	DATE	GROUND TO WATER SURFACE IN FEET	WATER SURFACE ELEVATION IN FEET	AGENCY SUPPLYING DATA
			BEGIN	END					
YUBA COUNTY 5-21.06									
14N/04E-13C01	2	487	48		73.1	10-30-63	82.4	-9.3	5103
						3-30-64	73.6	-0.5	5103
14N/04E-15C05	1	98	59		64.0	7-26-63	61.3	2.7	5050
						8-28-63	63.9	0.1	5050
						9-26-63	63.7	0.3	5050
						10-25-63	61.6	2.4	5103
						10-30-63	61.4	2.6	5050
						11-26-63	60.2	3.8	5050
						12-26-63	59.1	4.9	5050
						1-29-64	57.8	6.2	5050
						2-25-64	57.2	6.8	5050
						3-25-64	57.0	7.0	5050
						4-01-64	56.0	8.0	5103
						4-28-64	59.4	4.6	5050
						5-27-64	62.2	1.8	5050
						6-25-64	62.8	1.2	5050
14N/04E-18C01	2	190	47		51.5	10-25-63	38.0	13.5	5103
						3-29-64	36.0	15.5	5103
14N/04E-22M01	2	455	47		61.2	10-25-63	58.2	3.0	5103
						3-29-64	53.1	8.1	5103
14N/04E-23A01	2	100	47		71.0	10-30-63	80.6	-9.6	5103
						3-30-64	73.9	-2.9	5103
14N/04E-24P01	2		47		69.0	10-30-63	83.8	-14.8	5103
						3-30-64	74.6	-5.6	5103
14N/04E-28R01	0	75	47		58.7	10-25-63	53.2	5.5	5103
						3-29-64	47.3	11.4	5103
14N/04E-30F01	2	200	47		44.0	10-24-63	29.4	14.6	5103
						3-29-64	30.8	13.2	5103
14N/04E-30K01	2	300	47		45.0	10-24-63	27.2	17.8	5103
						3-29-64	(1)		5103
14N/04E-30N01	1	80	61		45.0	7-26-63	29.7	15.3	5050
						8-28-63	28.5	16.5	5050
						9-26-63	25.2	19.8	5050
						10-30-63	23.8	21.2	5050
						11-26-63	22.2	22.8	5050
						12-26-63	21.9	23.1	5050
						1-29-64	18.5	26.5	5050
						2-25-64	21.7	23.3	5050
						3-25-64	21.2	23.8	5050
						4-28-64	27.2	17.8	5050
						5-27-64	25.9	19.1	5050
						6-25-64	33.4	11.6	5050
14N/04E-35N01	2	510	47		62.0	10-25-63	67.0	-5.0	5103
						3-29-64	(1)		5103
14N/04E-36G01	0	112	47		68.8	10-25-63	77.2	-8.4	5103
						3-29-64	68.4	0.4	5103
14N/05E-05A01	2		49		89.2	10-30-63	89.6	-0.4	5103
						3-30-64	83.5	5.7	5103

TABLE 2 (Continued)

GROUND WATER LEVEL MEASUREMENTS

STATE WELL NUMBER	WELL USE	WELL DEPTH IN FEET	PERIOD OF RECORD		GROUND SURFACE ELEVATION IN FEET	DATE	GROUND TO WATER SURFACE IN FEET	WATER SURFACE ELEVATION IN FEET	AGENCY SUPPLYING DATA
			BEGIN	END					
YUBA COUNTY 5-21.00									
14N/05E-06B01	2	210	48		77.8	10-30-63	82.4	-4.6	5103
						3-30-64	74.7	3.1	5103
14N/05E-08R01	2		48		88.9	10-30-63	96.5	-7.6	5103
						3-30-64	84.1	4.8	5103
14N/05E-16C02	2		59		98.0	10-30-63	96.1	1.9	5103
						3-30-64	82.7	15.3	5103
14N/05E-18A01	2		47		86.2	10-30-63	100.1	-13.9	5103
						3-30-64	87.6	-1.4	5103
14N/05E-21G01	0		59		95.5	10-30-63	83.0	12.5	5103
						3-30-64	82.2	13.3	5103
14N/05E-21R02	0		59		92.5	10-31-63	95.8	-3.3	5103
						3-30-64	77.1	15.4	5103
14N/05E 27L02	0		51		92.0	10-30-63	76.6	15.4	5103
						3-30-64	65.0	27.0	5103
14N/05E-30Q01	0	217	47		77.2	7-26-63	91.6	-14.4	5050
						8-28-63	94.5	-17.3	5050
						9-26-63	88.7	-11.5	5050
						10-25-63	80.6	-3.4	5103
						10-30-63	80.0	-2.8	5050
						11-26-63	77.5	-0.3	5050
						12-26-63	75.7	1.5	5050
						1-29-64	73.5	3.7	5050
						2-25-64	71.4	5.8	5050
						3-25-64	72.6	4.6	5050
						3-29-64	73.4	3.8	5103
						4-28-64	80.1	-2.9	5050
						5-27-64	83.8	-6.6	5050
						6-25-64	89.4	-12.2	5050
14N/05E-32R02	2	285	59		74.0	10-31-63	62.5	11.5	5103
						3-31-64	51.5	22.5	5103
15N/03E-11C02	7		57		60.0	10-24-63	23.1	36.9	5103
						4-02-64	21.8	38.2	5103
15N/03E-13F01	2	350	64		56.0	1-08-64	17.7	38.3	5050
						3-25-64	17.8	38.2	5050
15N/04E-04R01	2		47		85.4	10-30-63	33.2	52.2	5103
						3-31-64	(1)		5103
15N/04E-07H01	0		60		70.0	10-24-63	16.5	53.5	5103
						4-02-64	18.4	51.6	5103
15N/04E-08D01	0		47		63.5	7-26-63	8.5	55.0	5050
						8-28-63	8.9	54.6	5050
						9-26-63	10.1	53.4	5050
						10-24-63	12.9	50.6	5103
						10-30-63	13.1	50.4	5050
						11-26-63	13.9	49.6	5050
						12-26-63	12.9	50.6	5050

TABLE 2 (Continued)

GROUND WATER LEVEL MEASUREMENTS

STATE WELL NUMBER	WELL USE	WELL DEPTH IN FEET	PERIOD OF RECORD		GROUND SURFACE ELEVATION IN FEET	DATE	GROUND TO WATER SURFACE IN FEET	WATER SURFACE ELEVATION IN FEET	AGENCY SUPPLYING DATA
			BEGIN	END					
YUBA COUNTY 5-21.06									
15N/04E-08D01 CONT.	0		47		63.5	1-29-64	14.6	48.9	5050
						2-25-64	15.2	48.3	5050
						3-25-64	15.9	47.6	5050
						4-02-64	15.5	48.0	5103
						4-28-64	12.5	51.0	5050
						5-27-64	10.3	53.2	5050
						6-25-64	9.1	54.4	5050
15N/04E-08R01	2	285	47		80.3	10-30-63	29.4	50.9	5103
						3-31-64	29.5	50.8	5103
15N/04E-15A01	2		47		78.5	10-30-63	32.8	45.7	5103
						3-31-64	(1)		5103
15N/04E-15R01	2		64		81.0	1-08-64	44.5	36.5	5050
						3-31-64	41.6	39.4	5103
15N/04E-16K01	2		47		80.0	10-31-63	37.4	42.6	5103
						3-31-64	37.7	42.3	5103
15N/04E-20E01	0		63		71.0	8-21-63	25.5	45.5	5050
						10-30-63	24.3	46.7	5103
						3-31-64	26.0	45.0	5103
15N/04E-22B01	2	180	47		73.0	10-30-63	(4)		5103
15N/04E-22P01	1	80	47		72.0	10-30-63	51.8	20.2	5103
						3-31-64	49.2	22.8	5103
15N/04E-23A01	2		47		83.0	10-31-63	56.3	26.7	5103
						3-31-64	52.3	30.7	5103
15N/04E-28D01	2		47		77.0	10-30-63	56.8	20.2	5103
						3-30-64	53.4	23.6	5103
15N/04E-32D01	0	287	47		64.0	7-26-63	50.6	13.4	5050
						8-28-63	51.8	12.2	5050
						9-26-63	49.1	14.9	5050
						10-24-63	44.1	19.9	5103
						10-30-63	44.3	19.7	5050
						11-26-63	42.4	21.6	5050
						12-26-63	41.4	22.6	5050
						1-29-64	40.6	23.4	5050
						2-25-64	40.1	23.9	5050
						3-25-64	41.8	22.2	5050
						4-02-64	41.7	22.3	5103
						4-28-64	46.0	18.0	5050
						5-27-64	47.4	16.6	5050
						6-25-64	53.1	10.9	5050
15N/04E-33D01	1		47		70.0	10-30-63	55.7	14.3	5103
						3-30-64	52.2	17.8	5103
15N/04E-35L01	2	197	59		70.0	10-30-63	73.0	-3.0	5103
						3-30-64	73.1	-3.1	5103
15N/05E-19N01	1		52		80.0	10-16-63	85.0	-5.0	5050
						3-28-64	79.0	1.0	5050

TABLE 2 (Continued)

GROUND WATER LEVEL MEASUREMENTS

STATE WELL NUMBER	WELL USE	WELL DEPTH IN FEET	PERIOD OF RECORD		GROUND SURFACE ELEVATION IN FEET	DATE	GROUND TO WATER SURFACE IN FEET	WATER SURFACE ELEVATION IN FEET	AGENCY SUPPLYING DATA
			BEGIN	END					
YUBA COUNTY 5-21.06									
15N/05E-30B01	1	163	62		88.0	7-26-63	87.4	0.6	5050
						8-28-63	88.2	-0.2	5050
						9-26-63	85.8	2.2	5050
						10-30-63	82.2	5.8	5050
						11-26-63	80.7	7.3	5050
						12-26-63	79.8	8.2	5050
						1-29-64	78.8	9.2	5050
						2-25-64	78.0	10.0	5050
						3-25-64	77.6	10.4	5050
						4-28-64	82.5	5.5	5050
						5-27-64	(1) 95.3	-7.3	5050
						6-25-64	92.4	-4.4	5050
16N/03E-01P02	1	150	47		78.0	7-26-63	24.2	53.8	5050
						8-28-63	25.2	52.8	5050
						9-26-63	24.3	53.7	5050
						10-24-63	23.8	54.2	5103
						10-30-63	23.6	54.4	5050
						11-26-63	23.2	54.8	5050
						12-26-63	22.6	55.4	5050
						1-29-64	21.4	56.6	5050
						2-25-64	20.6	57.4	5050
						3-25-64	23.1	54.9	5050
						4-02-64	22.6	55.4	5103
						4-28-64	24.6	53.4	5050
						5-27-64	26.2	51.8	5050
						6-25-64	29.0	49.0	5050
16N/03E-02C01	0	38	47		80.0	10-24-63	26.5	53.5	5103
						4-02-64	24.8	55.2	5103
16N/03E-14B01	2		47		75.0	10-24-63	27.2	47.8	5103
						4-02-64	27.7	47.3	5103
16N/03E-24A01	2		47		69.0	10-24-63	17.1	51.9	5103
						4-02-64	17.4	51.6	5103
16N/03E-26F01	0		47		68.2	10-24-63	20.7	47.5	5103
						4-02-64	21.0	47.2	5103
16N/03E-36G01	2		47		63.5	10-24-63	14.2	49.3	5103
						4-02-64	14.6	48.9	5103
16N/04E-08A01	2		47		91.0	10-24-63	45.9	45.1	5103
						4-02-64	35.4	55.6	5103
16N/04E-16A01	7	210	47		94.2	10-24-63	43.2	51.0	5103
						4-02-64	39.3	54.9	5103
16N/04E-17R01	1		62		81.0	7-26-63	11.9	69.1	5050
						8-28-63	10.5	70.5	5050
						9-26-63	11.0	70.0	5050
						10-30-63	12.5	68.5	5050
						11-26-63	12.7	68.3	5050
						12-26-63	12.4	68.6	5050
						1-29-64	12.1	68.9	5050
						2-25-64	12.6	68.4	5050
						3-25-64	13.5	67.5	5050
						4-28-64	14.1	66.9	5050
						5-27-64	14.1	66.9	5050
						6-25-64	13.7	67.3	5050

TABLE 2 (Continued)

GROUND WATER LEVEL MEASUREMENTS

STATE WELL NUMBER	WELL USE	WELL DEPTH IN FEET	PERIOD OF RECORD		GROUND SURFACE ELEVATION IN FEET	DATE	GROUND TO WATER SURFACE IN FEET	WATER SURFACE ELEVATION IN FEET	AGENCY SUPPLYING DATA
			BEGIN	END					
YUBA COUNTY 5-21.06									
16N/04E-27P02	1	65	53		86.0	10-24-63	8.0	78.0	5103
						4-02-64	12.2	73.8	5103
16N/04E-28E01	1		47		80.2	10-24-63	7.8	72.4	5103
						4-02-64	9.7	70.5	5103
16N/04E-33N01	1		47		79.6	10-24-63	10.5	69.1	5103
						4-02-64	12.9	66.7	5103
16N/04E-34Q01	1	32	47		94.6	10-24-63	14.3	80.3	5103
						4-02-64	18.3	76.3	5103
17N/03E-22R01	2		47		85.5	10-24-63	26.2	59.3	5103
						4-02-64	26.5	59.0	5103
17N/03E-26A02	2	110	47		84.7	10-24-63	23.1	61.6	5103
						4-02-64	24.2	60.5	5103
17N/03E-35H02	2	165	47		82.0	10-24-63	27.2	54.8	5103
						4-02-64	26.0	56.0	5103
17N/04E-27F01	2		47		106.0	10-24-63	54.6	51.4	5103
						4-02-64	45.6	60.4	5103
17N/04E-30R01	2		53		89.0	10-24-63	(1)		5103
						4-02-64	32.3	56.7	5103
17N/04E-33Q01	2		63		105.0	12-13-63	63.8	41.2	5050
						4-02-64	50.1	54.9	5103
17N/04E-35C01	1	204	48		121.7	10-24-63	53.2	68.5	5103
						4-02-64	51.1	70.6	5103
PLACER COUNTY 5-21.07									
10N/05E-04Q01	2	550	52		72.2	10-14-63	72.2	0.0	5107
						3-15-64	67.6	4.6	5107
10N/05E-05E01	7	80	50		55.0	10-14-63	71.2	-16.2	5107
						3-15-64	65.5	-10.5	5107
10N/05E-06E01	0	98	50		44.6	10-14-63	66.8	-22.2	5107
						3-15-64	61.9	-17.3	5107
10N/05E-08L02	7		50		51.5	10-14-63	55.2	-3.7	5107
						3-15-64	57.0	-5.5	5107
10N/05E-10J03	2		50		87.0	10-14-63	(8)		5107
						3-15-64	(8)		5107
10N/05E-12D01	0		63		105.0	8-21-63	83.9	21.1	5050
						10-14-63	83.4	21.6	5107
						3-15-64	83.2	21.8	5107
10N/06E-03M01	7	270	48		136.0	10-14-63	106.0	30.0	5107
						3-15-64	103.0	33.0	5107

TABLE 2 (Continued)

GROUND WATER LEVEL MEASUREMENTS

STATE WELL NUMBER	WELL USE	WELL DEPTH IN FEET	PERIOD OF RECORD		GROUND SURFACE ELEVATION IN FEET	DATE	GROUND TO WATER SURFACE IN FEET	WATER SURFACE ELEVATION IN FEET	AGENCY SUPPLYING DATA
			BEGIN	END					
PLACER COUNTY 5-21.07									
10N/06E-05H01	1	256	61		141.0	7-26-63	105.7	35.3	5050
						8-28-63	106.4	34.6	5050
						9-26-63	106.2	34.8	5050
						10-14-63	106.0	35.0	5107
						10-29-63	106.6	34.4	5050
						11-26-63	106.4	34.6	5050
						12-24-63	106.2	34.8	5050
						1-29-64	105.5	35.5	5050
						2-24-64	105.7	35.3	5050
						3-15-64	105.7	35.3	5107
						3-24-64	106.0	35.0	5050
						4-28-64	106.1	34.9	5050
						5-26-64	106.6	34.4	5050
						6-24-64	107.3	33.7	5050
10N/06E-05L01	2	400	48		134.0	10-14-63	107.2	26.8	5107
						3-15-64	105.4	28.6	5107
10N/06E-07L01	7	180	63		94.0	8-20-63	72.5	21.5	5050
						10-14-63	70.3	23.7	5107
						3-15-64	67.2	26.8	5107
10N/06E-09D01	7	350	48		142.0	10-14-63	113.8	28.2	5107
						3-15-64	110.6	31.4	5107
10N/06E-10C01	7	343	48		146.4	10-14-63	115.0	31.4	5107
						3-15-64	110.5	35.9	5107
10N/06E-12D01	0	62	29		145.0	10-14-63	22.3	122.7	5107
						3-15-64	23.7	121.3	5107
10N/06E-13C01	7	218	56		188.7	10-14-63	149.9	38.8	5107
						3-15-64	150.9	37.8	5107
10N/06E-17A01	1	340	48		140.0	10-14-63	(4)		5107
						3-15-64	108.6	31.4	5107
10N/07E-07E02	0	300	50		160.5	10-14-63	118.5	42.0	5107
						3-15-64	113.8	46.7	5107
10N/07E-18J01	1	164	50		195.0	10-14-63	141.8	53.2	5107
						3-15-64	141.7	53.3	5107
11N/05E-01N01	0		49		106.3	10-15-63	83.9	22.4	5107
						3-15-64	82.6	23.7	5107
11N/05E-03M03	0	600	49		89.3	7-26-63	85.0	4.3	5050
						8-28-63	85.5	3.8	5050
						9-26-63	85.9	3.4	5050
						10-15-63	85.0	4.3	5107
						10-29-63	84.4	4.9	5050
						11-26-63	83.7	5.6	5050
						12-24-63	83.0	6.3	5050
						1-29-64	82.3	7.0	5050
						2-25-64	81.6	7.7	5050
						3-18-64	81.6	7.7	5107
						3-25-64	81.5	7.8	5050
						4-28-64	83.3	6.0	5050
						5-27-64	84.0	5.3	5050
						6-25-64	85.9	3.4	5050

TABLE 2 (Continued)

GROUND WATER LEVEL MEASUREMENTS

STATE WELL NUMBER	WELL USE	WELL DEPTH IN FEET	PERIOD OF RECORD		GROUND SURFACE ELEVATION IN FEET	DATE	GROUND TO WATER SURFACE IN FEET	WATER SURFACE ELEVATION IN FEET	AGENCY SUPPLYING DATA
			BEGIN	END					
PLACER COUNTY 5-21.07									
11N/05E-06H01	2	500	50		57.5	10-18-63	65.1	-7.6	5107
						3-15-64	60.2	-2.7	5107
11N/05E-07H01	2		61		63.0	10-14-63	70.0	-7.0	5107
						3-15-64	64.8	-1.8	5107
11N/05E-15G01	2		52		74.7	10-15-63	67.4	7.3	5107
						3-15-64	63.6	11.1	5107
11N/05E-16H01	0		61		88.0	10-15-63	84.3	3.7	5107
						3-15-64	80.5	7.5	5107
11N/05E-17A04	7	210	61		72.0	10-14-63	(8)		5107
						3-15-64	(8)		5107
11N/05E-18R01	2		63		61.0	10-26-63	72.9	-11.9	5401
						3-30-64	64.2	-3.2	5401
11N/05E-20C01	2	300	61		63.0	10-14-63	74.4	-11.4	5107
						3-15-64	67.5	-4.5	5107
11N/05E-28C01	2		51		70.0	10-14-63	(9)		5107
						3-15-64	66.1	3.9	5107
11N/05E-29G02	2		61		64.0	10-14-63	72.3	-8.3	5107
						3-15-64	64.5	-0.5	5107
11N/05E-31D03	0		50		52.0	10-14-63	70.3	-18.3	5107
						3-15-64	61.0	-9.0	5107
11N/05E-32R01	0	397	61		70.0	7-26-63	80.2	-10.2	5050
						8-28-63	80.1	-10.1	5050
						9-26-63	79.8	-9.8	5050
						10-14-63	76.2	-6.2	5107
						10-29-63	75.2	-5.2	5050
						11-26-63	73.7	-3.7	5050
						12-24-63	72.6	-2.6	5050
						1-29-64	71.6	-1.6	5050
						2-25-64	70.7	-0.7	5050
						3-15-64	70.5	-0.5	5107
						3-24-64	70.3	-0.3	5050
						4-28-64	74.2	-4.2	5050
						5-26-64	75.0	-5.0	5050
						6-24-64	77.2	-7.2	5050
11N/05E-34R03	2		53		97.0	10-14-63	84.7	12.3	5107
						3-15-64	81.6	15.4	5107
11N/06E-06B01	1	180	53		130.2	10-15-63	96.4	33.8	5107
						3-15-64	94.0	36.2	5107
11N/06E-10P01	9		61		125.0	10-14-63	47.4	77.6	5107
						3-15-64	45.1	79.9	5107
11N/06E-11R01	9		53		162.0	10-14-63	17.5	144.5	5107
						3-15-64	15.6	146.4	5107
11N/06E-15C04	0		50		116.0	10-14-63	60.2	55.8	5107
						3-15-64	61.1	54.9	5107
11N/06E-17J02	0	113	50		109.0	10-14-63	67.0	42.0	5107
						3-15-64	56.5	52.5	5107

TABLE 2 (Continued)

GROUND WATER LEVEL MEASUREMENTS

STATE WELL NUMBER	WELL USE	WELL DEPTH IN FEET	PERIOD OF RECORD		GROUND SURFACE ELEVATION IN FEET	DATE	GROUND TO WATER SURFACE IN FEET	WATER SURFACE ELEVATION IN FEET	AGENCY SUPPLYING DATA
			BEGIN	END					
PLACER COUNTY 5-21.07									
11N/06E-18P05	0		63		85.0	8-20-63	57.8	27.2	5050
						10-15-63	56.2	28.8	5107
						3-15-64	51.8	33.2	5107
11N/06E-28N01	0	200	60		148.0	10-14-63	115.0	33.0	5107
						3-15-64	112.0	36.0	5107
11N/06E-32F02	0	165	59		125.8	10-14-63	97.6	28.2	5107
						3-15-64	95.2	30.6	5107
11N/06E-34D01	7	320	50		161.5	10-14-63	121.9	39.6	5107
						3-15-64	118.8	42.7	5107
12N/05E-01D02	1	140	56		97.8	10-17-63	43.6	54.2	5107
						3-15-64	37.2	60.6	5107
12N/05E-01R01	2	370	57		112.5	10-18-63	46.7	65.8	5107
						3-15-64	41.7	70.8	5107
12N/05E-04F01	0		61		77.0	10-17-63	79.2	-2.2	5107
						3-15-64	(3)		5107
12N/05E-06R01	2		55		69.0	10-17-63	(8)		5107
						3-15-64	60.2	8.8	5107
12N/05E-07H01	2	420	58		68.5	10-17-63	72.1	-3.6	5107
						3-15-64	62.3	6.2	5107
12N/05E-12Q01	1	300	61		106.0	7-26-63	57.7	48.3	5050
						8-28-63	57.7	48.3	5050
						9-26-63	57.7	48.3	5050
						10-18-63	54.6	51.4	5107
						10-29-63	53.9	52.1	5050
						11-26-63	52.9	53.1	5050
						12-24-63	51.8	54.2	5050
						1-29-64	51.0	55.0	5050
						2-24-64	49.9	56.1	5050
						3-15-64	49.8	56.2	5107
						3-25-64	49.7	56.3	5050
						4-28-64	53.6	52.4	5050
						5-27-64	54.7	51.3	5050
						6-25-64	55.9	50.1	5050
12N/05E-14H01	1	300	50		100.6	10-18-63	(8)		5107
						3-15-64	(8)		5107
12N/05E-14R01	2	653	48		103.4	10-18-63	79.5	23.9	5107
						3-15-64	74.1	29.3	5107
12N/05E-15A01	1		50		89.0	10-18-63	85.5	3.5	5107
						3-15-64	82.0	7.0	5107
12N/05E-17A02	2	380	56		75.0	10-18-63	82.4	-7.4	5107
						3-15-64	76.0	-1.0	5107
12N/05E-17D01	2	185	61		66.5	7-26-63	81.9	-15.4	5050
						8-28-63	83.7	-17.2	5050
						9-26-63	83.7	-17.2	5050
						10-18-63	78.0	-11.5	5107
						10-29-63	77.7	-11.2	5050
						11-26-63	75.3	-8.8	5050
						12-24-63	74.4	-7.9	5050

TABLE 2 (Continued)

GROUND WATER LEVEL MEASUREMENTS

STATE WELL NUMBER	WELL USE	WELL DEPTH IN FEET	PERIOD OF RECORD BEGIN	PERIOD OF RECORD END	GROUND SURFACE ELEVATION IN FEET	DATE	GROUND TO WATER SURFACE IN FEET	WATER SURFACE ELEVATION IN FEET	AGENCY SUPPLYING DATA
PLACER COUNTY 5-21.07									
12N/05E-17D01 CONT.	2	185	61		66.5	1-29-64	72.7	-6.2	5050
						2-25-64	70.1	-3.6	5050
						3-15-64	69.3	-2.8	5107
						3-25-64	69.3	-2.8	5050
						4-28-64	(1) 71.2	-4.7	5050
						5-27-64	68.8	-2.3	5050
						6-25-64	(1) 70.1	-3.6	5050
12N/05E-18R01	2		61		66.0	10-17-63	75.6	-9.6	5107
						3-15-64	64.1	1.9	5107
12N/05E-20A01	2		63	64	71.0	10-26-63	78.2	-7.2	5401
						3-30-64	(6)		5401
12N/05E-23H01	1	820	48		103.0	10-17-63	81.5	21.5	5107
						3-15-64	73.8	29.2	5107
12N/05E-26D01	2		61		90.0	10-15-63	81.9	8.1	5107
						3-15-64	74.3	15.7	5107
12N/05E-26H02	7		61		91.0	10-15-63	72.8	18.2	5107
						3-15-64	65.2	25.8	5107
12N/05E-28C01	2		61		77.0	10-17-63	82.3	-5.3	5107
						3-15-64	74.0	3.0	5107
12N/05E-29D01	0		58		64.0	10-17-63	71.7	-7.7	5107
						3-15-64	66.7	-2.7	5107
12N/05E-31A01	2		63		59.0	10-26-63	62.5	-3.5	5401
						3-24-64	59.2	-0.2	5401
12N/05E-33C01	2		61		67.0	10-15-63	70.3	-3.3	5107
						3-15-64	65.5	1.5	5107
12N/05E-35E02	2	352	49		90.2	10-15-63	86.8	3.4	5107
						3-15-64	76.9	13.3	5107
12N/06E-06A01	7	180	56		123.5	10-17-63	40.5	83.0	5107
						3-18-64	35.7	87.8	5107
12N/06E-07N01	1	90	50		109.7	10-18-63	51.7	58.0	5107
						3-15-64	48.7	61.0	5107
12N/06E-11E01	1	145	61		175.0	10-17-63	23.2	151.8	5107
						3-18-64	16.6	158.4	5107
12N/06E-14F01	0		61		180.0	10-17-63	16.4	163.6	5107
						3-15-64	14.3	165.7	5107
12N/06E-16D01	0	225	57		132.9	10-17-63	66.7	66.2	5107
						3-17-64	66.3	66.6	5107
12N/06E-18L01	2	300	57		112.5	10-17-63	47.8	64.7	5107
						3-15-64	46.9	65.6	5107
12N/06E-19P01	0	300	57		114.0	10-15-63	73.6	40.4	5107
						3-15-64	60.6	53.4	5107
12N/06E-20P03	2		60		129.0	10-15-63	96.1	32.9	5107
						3-15-64	86.9	42.1	5107

TABLE 2 (Continued)

GROUND WATER LEVEL MEASUREMENTS

STATE WELL NUMBER	WELL USE	WELL DEPTH IN FEET	PERIOD OF RECORD		GROUND SURFACE ELEVATION IN FEET	DATE	GROUND TO WATER SURFACE IN FEET	WATER SURFACE ELEVATION IN FEET	AGENCY SUPPLYING DATA
			BEGIN	END					
PLACER COUNTY 5-21.07									
12N/06E-27D01	0		58		140.2	10-15-63	108.9	31.3	5107
						3-15-64	92.3	47.9	5107
12N/06E-27D02	0		63		139.0	7-26-63	100.5	38.5	5050
						8-28-63	100.8	38.2	5050
						9-26-63	101.5	37.5	5050
						10-29-63	102.1	36.9	5050
						11-26-63	102.5	36.5	5050
						1-29-64	101.6	37.4	5050
						2-24-64	100.9	38.1	5050
						3-25-64	100.7	38.3	5050
						4-28-64	100.0	39.0	5050
						5-27-64	100.6	38.4	5050
						6-25-64	101.1	37.9	5050
12N/06E-28M01	2		50		128.5	10-15-63	(9)		5107
						3-15-64	(9)		5107
12N/06E-30L01	2		48		108.3	10-15-63	64.9	43.4	5107
						3-15-64	65.4	42.9	5107
12N/06E-32K01	2		57		117.0	10-15-63	83.3	33.7	5107
						3-15-64	78.4	38.6	5107
13N/05E-01K01	7	100	61		126.0	10-17-63	(9)		5107
						3-18-64	39.7	86.3	5107
13N/05E-02R01	0		61	64	101.0	7-26-63	34.0	67.0	5050
						8-28-63	30.7	70.3	5050
						9-26-63	31.8	69.2	5050
						10-17-63	29.6	71.4	5107
						10-29-63	29.3	71.7	5050
						11-26-63	28.6	72.4	5050
						12-24-63	28.1	72.9	5050
						1-29-64	27.5	73.5	5050
						2-24-64	26.6	74.4	5050
						3-18-64	28.4	72.6	5107
						3-25-64	28.4	72.6	5050
						4-28-64	33.2	67.8	5050
						5-27-64	27.8	73.2	5050
						6-25-64	(6)		5050
13N/05E-03J01	2	300	61		95.0	10-17-63	29.8	65.2	5107
						3-18-64	29.8	65.2	5107
13N/05E-10B01	1	100	50		88.6	10-17-63	33.9	54.7	5107
						3-18-64	32.3	56.3	5107
13N/05E-13E02	1	110	50		109.0	7-26-63	59.5	49.5	5050
						8-28-63	60.2	48.8	5050
						9-26-63	62.3	46.7	5050
						10-17-63	60.4	48.6	5107
						10-29-63	60.1	48.9	5050
						11-26-63	59.5	49.5	5050
						12-24-63	58.8	50.2	5050
						1-29-64	57.5	51.5	5050
						2-24-64	57.5	51.5	5050
						3-18-64	57.8	51.2	5107
						3-25-64	57.6	51.4	5050
						4-28-64	57.5	51.5	5050
						5-27-64	58.1	50.9	5050
						6-25-64	59.0	50.0	5050

TABLE 2 (Continued)

GROUND WATER LEVEL MEASUREMENTS

STATE WELL NUMBER	WELL USE	WELL DEPTH IN FEET	PERIOD OF RECORD		GROUND SURFACE ELEVATION IN FEET	DATE	GROUND TO WATER SURFACE IN FEET	WATER SURFACE ELEVATION IN FEET	AGENCY SUPPLYING DATA
			BEGIN	END					
PLACER COUNTY 5-21.07									
13N/05E-22C03	2	400	61		80.0	10-17-63	48.4	31.6	5107
						3-15-64	44.5	35.5	5107
13N/05E-24E02	2	140	62		92.0	10-17-63	43.8	48.2	5107
						3-15-64	38.4	53.6	5107
13N/05E-24J01	1		50		101.3	10-17-63	48.1	53.2	5107
						3-18-64	42.5	58.8	5107
13N/05E-27R03	1		60		87.0	10-17-63	57.9	29.1	5107
						3-15-64	52.6	34.4	5107
13N/05E-34P01	2		61		87.0	10-17-63	71.6	15.4	5107
						3-15-64	62.4	24.6	5107
13N/05E-34R03	0	70	57		90.0	10-17-63	61.8	28.2	5107
						3-15-64	54.3	35.7	5107
13N/06E-06A01	1	300	61		160.0	10-17-63	53.1	106.9	5107
						3-18-64	48.4	111.6	5107
13N/06E-09N02	0	52	47		164.8	10-17-63	25.0	139.8	5107
						3-18-64	23.2	141.6	5107
13N/06E 19B01	0	330	48		131.4	10-17-63	59.4	72.0	5107
						3-18-64	(9)		5107
13N/06E-30M01	2		50		107.8	10-17-63	38.8	69.0	5107
						3-18-64	34.8	73.0	5107
13N/06E-33C01	2	391	48		142.0	10-17-63	34.5	107.5	5107
						3-18-64	20.5	121.5	5107
13N/06E-33M01	2		48		147.0	10-17-63	43.4	103.6	5107
						3-18-64	28.4	118.6	5107
13N/06E-33M02	2		48		140.5	10-17-63	38.5	102.0	5107
						3-18-64	24.4	116.1	5107
13N/06E-34P02	1		39		168.0	10-17-63	6.6	161.4	5107
						3-18-64	4.4	163.6	5107
SACRAMENTO COUNTY 5-21.08									
05N05E-01D01	1	150	45		25.0	10-16-63	54.0	-29.0	5001
						3-23-64	54.1	-29.1	5001
05N/05E-03F01	0	68	29		20.0	10-16-63	DRY		5001
						3-23-64	DRY		5001
05N/05E-04C01	2		61		13.0	7-25-63	47.4	-34.4	5050
						8-27-63	48.0	-35.0	5050
						9-25-63	47.9	-34.9	5050
						10-24-63	45.2	-32.2	5050
						11-22-63	44.0	-31.0	5050
						12-20-63	43.0	-30.0	5050

TABLE 2 (Continued)

GROUND WATER LEVEL MEASUREMENTS

STATE WELL NUMBER	WELL USE	WELL DEPTH IN FEET	PERIOD OF RECORD BEGIN	PERIOD OF RECORD END	GROUND SURFACE ELEVATION IN FEET	DATE	GROUND TO WATER SURFACE IN FEET	WATER SURFACE ELEVATION IN FEET	AGENCY SUPPLYING DATA
SACRAMENTO COUNTY 5-21.08									
05N/05E-04C01 CONT.	2		61		13.0	1-28-64	40.9	-27.9	5050
						2-24-64	41.8	-28.8	5050
						3-24-64	42.1	-29.1	5050
						4-27-64	45.2	-32.2	5050
						5-26-64	47.2	-34.2	5050
						6-23-64	49.2	-36.2	5050
05N/05E-06B01	1		63		7.5	7-10-63	21.7	-14.2	5050
						10-23-63	20.8	-13.3	5050
						3-30-64	21.5	-14.0	5050
05N/05E-07G01	2		48		8.0	10-15-63	9.9	-1.9	5001
						3-23-64	12.1	-4.1	5001
05N/05E-10Q01	2		49		15.0	10-15-63	32.8	-17.8	4202
						3-13-64	29.5	-14.5	4202
05N/05E-11B02	2		60		21.8	10-15-63	43.5	-21.7	5001
						3-23-64	40.6	-18.8	5001
05N/05E-11N01	1		50		17.9	10-15-63	30.0	-12.1	5001
						3-23-64	26.1	-8.2	5001
05N/05E-17A01	1	65	40		9.6	10-16-63	14.1	-4.5	5001
						3-23-64	14.0	-4.4	5001
05N/05E-22B01	1		50		12.0	10-15-63	(8)		5001
						3-23-64	10.0	2.0	5001
05N/05E-25C01	1	90	51		17.0	10-15-63	25.8	-8.8	5001
						3-23-64	(9)		5001
05N/05E-35E01	1	120	51		10.0	10-15-63	5.9	4.1	5001
						3-23-64	6.8	3.2	5001
05N/06E-02C01	2		62		50.0	10-14-63	67.9	-17.9	4202
						3-10-64	62.7	-12.7	4202
05N/06E-02M01	0	82	50		51.0	10-18-63	66.4	-15.4	5001
						3-25-64	64.9	-13.9	5001
05N/06E-10A01	2		61		47.3	10-23-63	67.9	-20.6	5050
						4-03-64	63.8	-16.5	5050
05N/06E-10P01	2	384	63		41.3	10-28-63	71.9	-30.6	5050
						3-19-64	67.8	-26.5	5050
05N/06E-12R01	2	850	53		64.0	10-18-63	78.0	-14.0	5001
						3-25-64	68.7	-4.7	5001
05N/06E-13R01	2	240	46		63.5	10-18-63	85.7	-22.2	5001
						3-24-64	77.2	-13.7	5001
05N/06E-14D01	2		49		52.0	10-14-63	77.3	-25.3	4202
						3-13-64	74.5	-22.5	4202
05N/06E-15R01	2	130	51		47.7	10-18-63	(8)		5001
						3-24-64	(0)		5001
05N/06E-15R02	2	350	63		41.0	10-18-63	72.6	-31.6	5001
						3-25-64	71.5	-30.5	5001

TABLE 2 (Continued)

GROUND WATER LEVEL MEASUREMENTS

STATE WELL NUMBER	WELL USE	WELL DEPTH IN FEET	PERIOD OF RECORD		GROUND SURFACE ELEVATION IN FEET	DATE	GROUND TO WATER SURFACE IN FEET	WATER SURFACE ELEVATION IN FEET	AGENCY SUPPLYING DATA
			BEGIN	END					
SACRAMENTO COUNTY 5-21.08									
05N/06E-17J01	2	100	51		32.5	10-15-63	63.3	-30.8	5001
						3-23-64	59.2	-26.7	5001
05N/06E-19B01	1		51		20.0	10-15-63	35.6	-15.6	5001
						3-23-64	31.9	-11.9	5001
05N/06E-21J03	2		50		42.0	10-15-63	84.1	-42.1	5001
						3-23-64	74.0	-32.0	5001
05N/06E-26D01	2	383	63		51.3	10-28-63	73.9	-22.6	5050
						3-19-64	71.1	-19.8	5050
05N/06E-26H01	2		61		55.0	10-17-63	76.5	-21.5	5001
						3-24-64	78.5	-23.5	5001
05N/06E-26K01	0		61		50.0	11-22-63	68.5	-18.5	5050
						12-23-63	67.3	-17.3	5050
						1-28-64	65.9	-15.9	5050
						2-24-64	64.5	-14.5	5050
						3-24-64	65.0	-15.0	5050
						4-27-64	70.1	-20.1	5050
						5-25-64	74.5	-24.5	5050
						6-24-64	76.8	-26.8	5050
05N/06E-26K02	1		61		50.0	7-25-63	65.4	-15.4	5050
						8-27-63	66.6	-16.6	5050
						9-25-63	67.4	-17.4	5050
						10-24-63	(4)		5050
05N/06E-27C01	2		49		46.0	10-14-63	80.8	-34.8	4202
						3-13-64	72.9	-26.9	4202
05N/06E-29C01	2		55		28.0	10-17-63	67.5	-39.5	4202
						3-13-64	55.0	-27.0	4202
05N/06E-29H01	2	160	51		32.6	10-15-63	74.1	-41.5	5001
						3-23-64	61.6	-29.0	5001
05N/06E-30E01	2		51		23.0	10-15-63	54.5	-31.5	5001
						3-23-64	41.0	-18.0	5001
05N/06E-30E02	2		49		24.0	10-15-63	58.9	-34.9	4202
						3-13-64	40.6	-16.6	4202
05N/06E-31E01	2	105	45		20.0	10-15-63	35.2	-15.2	5001
						3-23-64	36.4	-16.4	5001
05N/06E-33H01	2		50		38.5	10-15-63	66.4	-27.9	5001
						3-23-64	53.5	-15.0	5001
05N/06E-33J01	2		49		41.0	10-15-63	65.2	-24.2	4202
						3-13-64	51.8	-10.8	4202
05N/06E-35M02	2		61		53.0	10-15-63	62.5	-9.5	5001
						3-23-64	49.1	3.9	5001
05N/07E-07E02	7		54		60.0	10-18-63	82.3	-22.3	5001
						3-25-64	73.9	-13.9	5001
05N/07E-09D01	2	180	51		73.7	10-18-63	80.1	-6.4	5001
						3-24-64	74.8	-1.1	5001

TABLE 2 (Continued)

GROUND WATER LEVEL MEASUREMENTS

STATE WELL NUMBER	WELL USE	WELL DEPTH IN FEET	PERIOD OF RECORD BEGIN	PERIOD OF RECORD END	GROUND SURFACE ELEVATION IN FEET	DATE	GROUND TO WATER SURFACE IN FEET	WATER SURFACE ELEVATION IN FEET	AGENCY SUPPLYING DATA
SACRAMENTO COUNTY 5-21.08									
05N/07E-09R01	0	72	46		82.7	10-18-63	DRY		5001
						3-24-64	DRY		5001
05N/07E-12E01	7	160	51		127.2	10-18-63	118.0	9.2	5001
						3-24-64	113.6	13.6	5001
05N/07E-14N01	2	554	51		91.5	10-17-63	84.5	7.0	5001
						3-24-64	82.4	9.1	5001
05N/07E-20G01	2	341	51		76.7	10-17-63	88.2	-11.5	5001
						3-24-64	79.4	-2.7	5001
05N/07E-26J01	2		54		91.0	10-17-63	87.6	3.4	5001
						3-24-64	79.9	11.1	5001
05N/07E-29K01	7	330	51		71.0	10-17-63	78.2	-7.2	5001
						3-24-64	72.3	-1.3	5001
05N/07E-29K02	2		60		71.0	10-17-63	79.4	-8.4	5001
						3-24-64	74.4	-3.4	5001
05N/07E-30A01	2		49		73.0	10-15-63	84.9	-11.9	4202
						3-13-64	75.9	-2.9	4202
05N/07E-30M01	1		45		59.4	10-17-63	66.9	-7.5	5001
						3-24-64	60.8	-1.4	5001
05N/08E-08N01	9	191	56		173.0	10-18-63	138.7	34.3	5001
						3-24-64	138.4	34.6	5001
06N/04E24A01	2	200	63		10.0	7-10-63	(1)		5050
						10-23-63	27.2	-17.2	5050
						3-30-64	27.4	-17.4	5050
06N/05E-01C01	1		61		39.3	7-25-63	89.7	-50.4	5050
						8-27-63	91.8	-52.5	5050
						9-24-63	91.7	-52.4	5050
						10-28-63	91.0	-51.7	5050
						11-22-63	89.7	-50.4	5050
						12-23-63	88.2	-48.9	5050
						1-28-64	87.0	-47.7	5050
						2-24-64	85.9	-46.6	5050
						3-24-64	85.2	-45.9	5050
						4-27-64	87.8	-48.5	5050
						5-25-64	89.5	-50.2	5050
						6-24-64	90.8	-51.5	5050
06N/05E-01D01	2	520	63		40.6	10-28-63	76.4	-35.8	5050
						3-1[illegible]-64	71.6	-31.0	5050
06N/05E-04N01	1	250	50		19.5	10-16-63	69.5	-50.0	5001
						3-26-64	65.0	-45.5	5001
06N/05E-10B01	2	250	53		34.5	10-16-63	95.3	-60.8	5001
						3-26-64	(1)		5001
06N/05E-10G01	2		49		36.0	10-15-63	101.2	-65.2	4202
						3-10-64	89.9	-53.9	4202
06N/05E-12E01	1	165	46		39.0	10-16-63	101.1	-62.1	5001
						3-26-64	90.4	-51.4	5001

TABLE 2 (Continued)

GROUND WATER LEVEL MEASUREMENTS

STATE WELL NUMBER	WELL USE	WELL DEPTH IN FEET	PERIOD OF RECORD		GROUND SURFACE ELEVATION IN FEET	DATE	GROUND TO WATER SURFACE IN FEET	WATER SURFACE ELEVATION IN FEET	AGENCY SUPPLYING DATA
			BEGIN	END					
SACRAMENTO COUNTY 5-21.08									
06N/05E-14J01	2		63		32.5	10-16-63	93.1	-60.6	5001
						3-26-64	84.6	-52.1	5001
06N/05E-15B01	1	68	45		26.4	10-16-63	90.5	-64.1	5001
						3-26-64	82.3	-55.9	5001
06N/05E-17E01	2	200	52		16.0	10-16-63	55.9	-39.9	5001
						3-26-64	53.2	-37.2	5001
06N/05E-18D01	2	190	40		13.9	10-16-63	33.7	-19.8	5001
						3-26-64	38.2	-24.3	5001
06N/05E-20A02	2	254	60		16.3	10-16-63	71.8	55.5	5001
						3-25-64	62.0	-45.7	5001
06N/05E-22C02	2		61		23.0	10-16-63	89.5	-66.5	5001
						3-26-64	78.2	-55.2	5001
06N/05E-25B01	2	200	46		35.2	10-17-63	77.7	-42.5	5001
						3-26-64	69.2	-34.0	5001
06N/05E-28F01	2	160	50		17.5	10-16-63	73.4	-55.9	5001
						3-25-64	63.7	-46.2	5001
06N/05E-31A01	1	75	40		14.6	10-16-63	40.8	-26.2	5001
						3-25-64	36.9	-22.3	5001
06N/05E-32J01	1	115	52		13.0	10-16-63	54.5	-41.5	5001
						3-25-64	41.8	-28.8	5001
06N/05E-34B02	2	86	60		21.5	10-16-63	72.7	-51.2	5001
						3-25-64	65.9	-44.4	5001
06N/06E-01G01	7	330	52		76.5	10-22-63	61.7	14.8	5001
						3-26-64	55.7	20.8	5001
06N/06E-05J01	1		63		54.5	10-21-63	78.7	-24.2	5001
						3-26-64	71.1	-16.6	5001
06N/06E-07A01	2		49		50.0	10-14-63	71.6	-21.6	4202
						3-10-64	81.9	-31.9	4202
06N/06E-07M01	7	210	52		42.0	10-21-63	95.6	-53.6	5001
						3-26-64	85.7	-43.7	5001
06N/06E-08M01	2	115	50		50.5	10-21-63	89.5	-39.0	5001
						3-25-64	83.3	-32.8	5001
06N/06E-11J03	1	215	56		65.0	10-22-63	57.7	7.3	5001
						3-25-64	53.4	11.6	5001
06N/06E-13R01	2	141	50		62.0	10-21-63	72.1	-10.1	5001
						3-25-64	63.1	-1.1	5001
06N/06E-16E01	1	150	52		50.5	10-21-63	53.0	-2.5	5001
						3-24-64	49.6	0.9	5001
06N/06E-18F01	2	314	50		43.5	10-16-63	87.5	-44.0	5001
						3-26-64	77.2	-33.7	5001
06N/06E-18G01	2	513	63		44.9	10-28-63	70.0	-25.1	5050
						3-19-64	64.4	-19.5	5050

TABLE 2 (Continued)

GROUND WATER LEVEL MEASUREMENTS

STATE WELL NUMBER	WELL USE	WELL DEPTH IN FEET	PERIOD OF RECORD		GROUND SURFACE ELEVATION IN FEET	DATE	GROUND TO WATER SURFACE IN FEET	WATER SURFACE ELEVATION IN FEET	AGENCY SUPPLYING DATA
			BEGIN	END					
SACRAMENTO COUNTY 5-21.08									
06N/06E-20D01	1	154	55		45.0	10-17-63	63.1	-18.1	5001
						3-26-64	58.7	-13.7	5001
06N/06E-20F01	0	35	31		53.0	10-17-63	DRY		5001
						3-25-64	DRY		5001
06N/06E-20P01	2		50		39.0	10-17-63	45.8	-6.8	5001
						3-26-64	42.2	-3.2	5001
06N/06E-23C01	2	275	50		52.0	10-22-63	66.5	-14.5	5001
						3-25-64	54.8	-2.8	5001
06N/06E-24G01	2		59		56.0	10-21-63	60.5	-4.5	5001
						3-25-64	(9)		5001
06N/06E-25K01	7	90	50		60.0	10-22-63	65.4	-5.4	5001
						3-25-64	61.0	-1.0	5001
06N/06E-30N01	2	250	53		32.0	10-17-63	51.1	-19.1	5001
						3-26-64	46.5	-14.5	5001
06N/06E-33J01	1		62		45.8	7-25-63	53.0	-7.2	5050
						8-27-63	53.7	-7.9	5050
						9-25-63	53.7	-7.9	5050
						10-29-63	52.9	-7.1	5050
						11-22-63	52.3	-6.5	5050
						12-23-63	51.8	-6.0	5050
						1-28-64	(8)		5050
						2-24-64	51.1	-5.3	5050
						3-24-64	51.3	-5.5	5050
						4-27-64	52.1	-6.3	5050
						5-25-64	53.1	-7.3	5050
						6-24-64	54.0	-8.2	5050
06N/06E-33L01	2	226	63		35.6	10-28-63	44.5	-8.9	5050
						3-19-64	45.4	-9.8	5050
06N/06E-33Q01	1	85	46		35.7	10-18-63	46.5	-10.8	5001
						3-25-64	44.5	-8.8	5001
06N/06E-34P01	2	375	50		46.9	10-18-63	59.7	-12.8	5001
						3-25-64	57.0	-10.1	5001
06N/06E-36J01	1		45		61.0	10-22-63	73.3	-12.3	5001
						3-25-64	67.4	-6.4	5001
06N/07E-04G01	1	190	50		107.5	10-21-63	90.8	16.7	5001
						3-24-64	88.5	19.0	5001
06N/07E-06N01	2	273	50		78.7	10-22-63	65.3	13.4	5001
						3-25-64	(9)		5001
06N/07E-11A02	2	466	51		116.0	10-18-63	87.4	28.6	5001
						3-25-64	86.4	29.6	5001
06N/07E-14A01	2	655	53		110.0	10-18-63	86.3	23.7	5001
						3-25-64	85.0	25.0	5001
06N/07E-15K01	2		53		107.0	10-21-63	97.9	9.1	5001
						3-24-64	(9)		5001

TABLE 2 (Continued)

GROUND WATER LEVEL MEASUREMENTS

STATE WELL NUMBER	WELL USE	WELL DEPTH IN FEET	PERIOD OF RECORD		GROUND SURFACE ELEVATION IN FEET	DATE	GROUND TO WATER SURFACE IN FEET	WATER SURFACE ELEVATION IN FEET	AGENCY SUPPLYING DATA
			BEGIN	END					
SACRAMENTO COUNTY 5-21.08									
06N/07E-20P02	1		55		77.0	10-21-63	(8)		5001
						3-25-64	76.1	0.9	5001
06N/07E-25P02	7	388	53		98.5	10-18-63	84.6	13.9	5001
						3-24-64	80.3	18.2	5001
06N/07E-28E01	0		52		71.0	7-31-63	70.8	0.2	5050
						8-26-63	71.6	-0.6	5050
						9-25-63	69.7	1.3	5050
						10-29-63	69.0	2.0	5050
						11-22-63	65.5	5.5	5050
						12-23-63	64.3	6.7	5050
						1-28-64	64.4	6.6	5050
						2-24-64	62.5	8.5	5050
						3-23-64	64.1	6.9	5050
						4-27-64	68.4	2.6	5050
						5-25-64	70.0	1.0	5050
						6-24-64	72.7	-1.7	5050
06N/07E-33D02	2	180	51		75.5	10-21-63	70.0	5.5	5001
						3-24-64	69.9	5.6	5001
06N/07E-34K01	9	90	46		81.0	10-18-63	DRY		5001
						3-24-64	DRY		5001
06N/08E-15J01	1	150	53		214.0	10-16-63	122.8	91.2	5108
						4-02-64	123.8	90.2	5108
07N/04E-11K01	0	22	30		17.3	10-14-63	10.1	7.2	5108
						3-31-64	14.1	3.2	5108
07N/05E-01H02	1	140	57		45.0	7-25-63	79.5	-34.5	5050
						8-27-63	80.7	-35.7	5050
						9-25-63	80.9	-35.9	5050
						10-29-63	80.3	-35.3	5050
						11-22-63	79.8	-34.8	5050
						12-23-63	79.1	-34.1	5050
						1-28-64	78.5	-33.5	5050
						2-24-64	78.1	-33.1	5050
						3-23-64	77.9	-32.9	5050
						4-27-64	78.5	-33.5	5050
						5-25-64	79.4	-34.4	5050
						6-24-64	80.2	-35.2	5050
07N/05E-01J01	2		49		44.0	10-14-63	82.8	-38.8	4202
						3-11-64	79.7	-35.7	4202
07N/05E-04Q01	0	296	63		21.4	10-28-63	61.0	-39.6	5050
						3-19-64	58.3	-36.9	5050
07N/05E-05K01	2		49		16.0	10-14-63	58.4	-42.4	4202
						3-11-64	62.3	-46.3	4202
07N/05E-05L01	0	180	49		15.5	7-25-63	(2) 68.1	-52.6	5050
						8-27-63	(2) 69.8	-54.3	5050
						9-25-63	(2) 69.7	-54.2	5050
						10-24-63	56.9	-41.4	5050
						11-22-63	54.6	-39.1	5050
						12-20-63	53.4	-37.9	5050

TABLE 2 (Continued)

GROUND WATER LEVEL MEASUREMENTS

STATE WELL NUMBER	WELL USE	WELL DEPTH IN FEET	PERIOD OF RECORD		GROUND SURFACE ELEVATION IN FEET	DATE	GROUND TO WATER SURFACE IN FEET	WATER SURFACE ELEVATION IN FEET	AGENCY SUPPLYING DATA
			BEGIN	END					
SACRAMENTO COUNTY 5-21.08									
07N/05E-05L01 CONT.	0	180	49		15.5	1-28-64	52.3	-36.8	5050
						2-24-64	52.0	-36.5	5050
						3-24-64	51.8	-36.3	5050
						4-27-64	(2) 65.7	-50.2	5050
						5-26-64	59.8	-44.3	5050
						6-23-64	(2) 66.8	-51.3	5050
07N/05E-10M01	0	382	63		26.5	10-28-63	66.0	-39.5	5050
						3-19-64	64.5	-38.0	5050
07N/05E-12R02	7		56		42.5	10-15-63	83.1	-40.6	5108
						4-01-64	81.0	-38.5	5108
07N/05E-15H01	7	150	52		28.0	10-15-63	73.0	-45.0	5108
						4-01-64	74.3	-46.3	5108
07N/05E-18C01	2		63		12.0	9-11-63	(1) 53.4	-41.4	5050
						10-14-63	34.5	-22.5	5108
						4-01-64	(3)		5108
						5-05-64	33.0	-21.0	5050
07N/05E-24H01	2		49		39.0	10-15-63	84.5	-45.5	4202
						3-12-64	80.6	-41.6	4202
07N/05E-26C01	2	519	63		28.6	10-28-63	59.9	-31.3	5050
						3-19-64	56.3	-27.7	5050
07N/05E-26P02	1		61		30.0	10-14-63	81.9	-51.9	5108
						4-01-64	82.8	-52.8	5108
07N/05E-28E01	2	178	50		22.5	10-14-63	65.5	-43.0	5108
						4-01-64	66.7	-44.2	5108
07N/05E-28P01	2		49		24.0	10-15-63	70.0	-46.0	4202
						3-24-64	66.6	-42.6	4202
07N/05E-29D01	2	170	50		17.0	10-14-63	49.5	-32.5	5108
						3-31-64	52.0	-35.0	5108
07N/05E-32K01	0		34		19.5	7-25-63	57.7	-38.2	5050
						8-27-63	58.5	-39.0	5050
						9-25-63	58.9	-39.4	5050
						10-24-63	58.6	-39.1	5050
						11-22-63	57.6	-38.1	5050
						12-20-63	57.5	-38.0	5050
						1-28-64	56.9	-37.4	5050
						2-24-64	56.5	-37.0	5050
						3-24-64	56.4	-36.9	5050
						4-27-64	57.7	-38.2	5050
						5-26-64	58.0	-38.5	5050
						6-23-64	58.7	-39.2	5050
07N/05E-34L01	2	400	52		29.8	10-14-63	31.5	-59.8	5108
						4-01-64	(3) 90.8	-61.0	5108
07N/05E-36A01	4	600	56		38.5	10-15-63	86.4	-47.9	5108
						4-01-64	82.3	-43.8	5108
07N/06E-02Q01	9		46		87.0	7-11-63	75.6	11.4	5050
						10-15-63	77.1	9.9	5108
						4-02-64	77.5	9.5	5108

TABLE 2 (Continued)

GROUND WATER LEVEL MEASUREMENTS

STATE WELL NUMBER	WELL USE	WELL DEPTH IN FEET	PERIOD OF RECORD		GROUND SURFACE ELEVATION IN FEET	DATE	GROUND TO WATER SURFACE IN FEET	WATER SURFACE ELEVATION IN FEET	AGENCY SUPPLYING DATA
			BEGIN	END					
SACRAMENTO COUNTY 5-21.08									
07N/06E-06C01	7	210	50		49.0	10-16-63 4-01-64	86.0 (9)	-37.0	5108 5108
07N/06E-08H01	7	225	50		58.5	10-15-63 4-03-64	84.4 83.7	-25.9 -25.2	5108 5108
07N/06E-09J01	0		50		69.0	10-15-63 4-03-64	85.7 82.0	-16.7 -13.0	5108 5108
07N/06E-10M01	2		49		82.0	10-15-63 3-12-64	100.6 94.7	-18.6 -12.7	4202 4202
07N/06E-12A01	2	500	50		115.0	10-15-63 4-02-64	90.4 85.4	24.6 29.6	5108 5108
07N/06E-14Q01	0	300	50		90.0	10-15-63 4-02-64	85.9 85.6	4.1 4.4	5108 5108
07N/06E-15J01	2		49		73.0	10-15-63 3-12-64	80.2 77.1	-7.2 -4.1	4202 4202
07N/06E-15N01	2		42		64.0	10-15-63 4-02-64	(1) 77.5	 -13.5	5108 5108
07N/06E-20J01	7	335	42		57.0	10-15-63 4-01-64	83.7 85.5	-26.7 -28.5	5108 5108
07N/06E-22R02	1	210	61		75.5	10-15-63 4-01-64	77.0 77.0	-1.5 -1.5	5108 5108
07N/06E-25B01	7	485	50		84.0	10-23-63 3-24-64	66.4 61.2	17.6 22.8	5001 5001
07N/06E-27L01	7		42		68.0	10-15-63 4-01-64	77.6 80.7	-9.6 -12.7	5108 5108
07N/06E-29R01	2		49		57.0	10-15-63 3-12-64	85.4 80.2	-28.4 -23.2	4202 4202
07N/06E-32P01	1	100	50		50.5	10-15-63 4-01-64	88.1 88.1	-37.6 -37.6	5108 5108
07N/06E-35Q01	1		52		62.1	10-22-63 3-24-64	34.6 33.9	27.5 28.2	5001 5001
07N/06E-35R01	2	265	52		61.8	10-22-63 3-24-64	35.4 33.9	26.4 27.9	5001 5001
07N/06E-36N01	7	85	46		81.4	10-22-63 3-25-64	56.8 (8)	24.6	5001 5001
07N/07E-02C01	7	135	52		102.5	10-22-63 3-23-64	35.4 32.1	67.1 70.4	5001 5001
07N/07E-03B01	2		53		100.0	10-23-63 3-23-64	37.2 37.4	62.8 62.6	5001 5001
07N/07E-04J01	7	150	50		133.5	10-14-63 3-24-64	77.5 75.6	56.0 57.9	5001 5001
07N/07E-04P01	9		52		174.1	10-14-63 3-24-64	124.1 120.5	50.0 53.6	5001 5001

TABLE 2 (Continued)

GROUND WATER LEVEL MEASUREMENTS

STATE WELL NUMBER	WELL USE	WELL DEPTH IN FEET	PERIOD OF RECORD		GROUND SURFACE ELEVATION IN FEET	DATE	GROUND TO WATER SURFACE IN FEET	WATER SURFACE ELEVATION IN FEET	AGENCY SUPPLYING DATA
			BEGIN	END					
SACRAMENTO COUNTY 5-21.08									
07N/07E-07N01	0		45		100.0	7-25-63	(2) 77.6	22.4	5050
						8-27-63	76.8	23.2	5050
						9-25-63	78.6	21.4	5050
						10-14-63	76.1	23.9	5001
						10-15-63	75.5	24.5	5108
						10-29-63	75.1	24.9	5050
						11-22-63	73.7	26.3	5050
						12-23-63	73.0	27.0	5050
						1-28-64	72.1	27.9	5050
						2-24-64	71.0	29.0	5050
						3-23-64	71.0	29.0	5050
						3-24-64	71.0	29.0	5001
						4-27-64	73.8	26.2	5050
						5-25-64	75.3	24.7	5050
						6-24-64	76.9	23.1	5050
07N/07E-10C01	2	600	52		96.3	10-22-63	(5)		5001
						3-22-64	(5)		5001
07N/07E-14L01	2	100	52		127.6	10-22-63	80.4	47.2	5001
						3-23-64	76.5	51.1	5001
07N/07E-17G02	2	205	51		101.5	10-14-63	66.2	35.3	5001
						3-24-64	61.4	40.1	5001
07N/07E-17N01	1		52		86.4	10-23-63	(9)		5001
						3-24-64	41.0	45.4	5001
07N/07E-20C01	2	610	60		81.0	10-23-63	40.9	40.1	5001
						3-24-64	37.8	43.2	5001
07N/07E-20K01	2	387	50		80.5	10-23-63	42.4	38.1	5001
						3-24-64	40.8	39.7	5001
07N/07E-22E01	1	164	50		104.6	10-22-63	73.5	31.1	5001
						3-23-64	70.2	34.4	5001
07N/07E-22R01	7	310	47		105.0	10-22-63	75.9	29.1	5001
						3-23-64	73.0	32.0	5001
07N/07E-24K01	0		46		131.0	10-22-63	77.9	53.1	5001
						3-23-64	77.8	53.2	5001
07N/07E-27P01	1	99	29		100.0	10-18-63	70.2	29.8	5001
						3-23-64	67.0	33.0	5001
07N/07E-29B01	0	60	50		85.0	10-22-63	48.4	36.6	5001
						3-24-64	50.7	34.3	5001
07N/07E-31F01	2	365	50		85.1	10-22-63	(1)		5001
						3-23-64	59.2	25.9	5001
07N/07E-32A01	0		48		75.0	10-22-63	34.0	41.0	5001
						3-23-64	34.1	40.9	5001
07N/07E-34D01	2	333	52		97.4	10-18-63	71.7	25.7	5001
						3-23-64	68.6	28.8	5001
07N/07E-35K01	9		50		156.0	10-18-63	122.1	33.9	5001
						3-25-64	121.7	34.3	5001

TABLE 2 (Continued)

GROUND WATER LEVEL MEASUREMENTS

STATE WELL NUMBER	WELL USE	WELL DEPTH IN FEET	PERIOD OF RECORD BEGIN	PERIOD OF RECORD END	GROUND SURFACE ELEVATION IN FEET	DATE	GROUND TO WATER SURFACE IN FEET	WATER SURFACE ELEVATION IN FEET	AGENCY SUPPLYING DATA
SACRAMENTO COUNTY 5-21.08									
07N 06E-02K01	9	71	53		198.0	10-16-63	18.9	179.1	5108
						4-02-64	14.2	183.8	5108
07N 08E-06N01	2	135	52		117.5	10-22-63	28.9	88.6	5001
07N 08E-13A01	9	40	53		260.0	10-16-63	14.0	246.0	5108
						4-02-64	13.5	246.5	5108
07N 08E-26H01	0		53		190.0	10-16-63	16.6	173.4	5108
						4-02-64	16.0	174.0	5108
07N 08E-36B01	0	15	53		185.0	10-16-63	8.0	177.0	5108
						4-02-64	7.5	177.5	5108
08N 04E-01G01	1		63		18.3	10-24-63	20.9	-2.6	5050
						3-31-64	15.5	2.8	5050
08N 04E-11P01	1	97	62		22.0	10-14-63	16.4	5.6	5108
						3-31-64	18.5	3.5	5108
08N 04E-13L01	0		62		23.0	10-14-63	31.4	-8.4	5108
						3-31-64	34.8	-11.8	5108
08N 04E-24M01	0	75	61		25.0	7-26-63	40.2	-15.2	5050
						8-27-63	41.0	-16.0	5050
						9-25-63	41.5	-16.5	5050
						10-24-63	41.6	-16.6	5050
						11-22-63	40.9	-15.9	5050
						12-20-63	39.9	-14.9	5050
						1-28-64	39.4	-14.4	5050
						2-24-64	38.9	-13.9	5050
						3-24-64	38.8	-13.8	5050
						4-27-64	39.0	-14.0	5050
						5-26-64	38.9	-13.9	5050
						6-24-64	39.1	-14.1	5050
08N 04E-33N01	2	100	53		7.0	10-14-63	7.3	-0.3	5108
						3-31-64	(9)		5108
08N 04E-35Q01	0		63		15.0	7-11-63	26.8	-11.8	5050
						10-14-63	28.6	-13.6	5108
						3-31-64	28.9	-13.9	5108
08N 05E-01M01	2	87	56	63	57.5	10-15-63	(6)		5108
08N 05E-02P01	1		63		39.0	12-12-63	31.0	8.0	5050
						4-06-64	(1)		5108
08N 05E-03B01	1		63		30.0	7-12-63	30.8	-0.8	5050
						10-14-63	31.6	-1.6	5108
						4-06-64	30.8	-0.8	5108
08N 05E-03N01	[illegible]	34	53		35.0	10-14-63	(4)		5108
08N 05E-07P01	[illegible]	240	63		24.3	10-28-63	32.8	-8.5	5050
						3-19-64	(4) 31.2	-6.9	5050
08N 05E-12Q01	[illegible]		53		44.5	10-15-63	43.7	0.8	5108
						4-06-64	44.0	0.5	5108
08N 05E-13E01	[illegible]		61		45.0	10-15-63	49.8	-4.8	5108
						4-01-64	49.8	-4.8	5108

TABLE 2 (Continued)

GROUND WATER LEVEL MEASUREMENTS

STATE WELL NUMBER	WELL USE	WELL DEPTH IN FEET	PERIOD OF RECORD BEGIN	PERIOD OF RECORD END	GROUND SURFACE ELEVATION IN FEET	DATE	GROUND TO WATER SURFACE IN FEET	WATER SURFACE ELEVATION IN FEET	AGENCY SUPPLYING DATA
SACRAMENTO COUNTY									
08N/05E-14J01	1		61		45.0	10-15-63	52.0	-7.0	5108
						4-01-64	52.5	-7.5	5108
08N/05E-18K01	2	243	63		19.9	10-28-63	36.9	-17.0	5050
						3-19-64	35.8	-15.9	5050
08N/05E-18Q01	2	240	63		24.7	10-28-63	43.7	-19.0	5050
						3-19-64	43.5	-18.8	5050
08N/05E-21H02	D	72	53		39.5	10-15-63	66.2	-26.7	5108
						4-01-64	66.5	-27.0	5108
08N/05E-23J01	D		48		42.0	10-14-63	66.6	-24.6	5108
						4-01-64	64.0	-22.0	5108
08N/05E-24M02	1	100	61		44.0	10-15-63	65.9	-21.9	5108
						4-01-64	63.5	-19.5	5108
08N/05E-27A01	D		53		35.0	7-25-63	74.4	-39.4	5050
						8-27-63	74.7	-39.7	5050
						9-25-63	75.0	-40.0	5050
						10-15-63	74.8	-39.8	5108
						10-29-63	74.6	-39.6	5050
						11-22-63	72.7	-37.7	5050
						12-23-63	71.5	-36.5	5050
						1-28-64	70.9	-35.9	5050
						2-24-64	70.3	-35.3	5050
						3-23-64	70.2	-35.2	5050
						4-01-64	70.0	-35.0	5108
						4-27-64	70.8	-35.8	5050
						5-25-64	70.1	-35.1	5050
						6-24-64	70.1	-35.1	5050
08N/05E-30A01	2	298	63		27.3	10-28-63	60.3	-33.0	5050
						3-19-64	(4) 57.7	-30.4	5050
08N/05E-31E01	1		62		18.0	10-14-63	46.8	-28.8	5108
						4-08-64	(1)		5108
08N/05E-32D01	2	298	63		27.4	10-28-63	67.6	-40.2	5050
						3-19-64	(4)		5050
08N/05E-32R01	0	312	63		21.7	10-28-63	62.0	-40.3	5050
						3-19-64	58.6	-36.9	5050
08N/05E-33J01	1		63		26.0	7-11-63	65.7	-39.7	5050
						10-15-63	68.0	-42.0	5108
						4-01-64	(9)		5108
08N/05E-34C01	1		61		30.5	10-15-63	70.7	-40.2	5108
						4-01-64	68.5	-38.0	5108
08N/06E-05L01	2		29		58.0	10-16-63	43.2	14.8	5108
						4-06-64	(3)		5108
						5-05-64	46.2	11.8	5050
08N/06E-06E03	3		60		65.0	10-04-63	65.0	0.0	4400
						3-05-64	58.0	7.0	4400
08N/06E-06F01	3		62		60.0	10-04-63	60.0	0.0	4400
						3-05-64	53.0	7.0	4400

TABLE 2 (Continued)

GROUND WATER LEVEL MEASUREMENTS

STATE WELL NUMBER	WELL USE	WELL DEPTH IN FEET	PERIOD OF RECORD BEGIN	PERIOD OF RECORD END	GROUND SURFACE ELEVATION IN FEET	DATE	GROUND TO WATER SURFACE IN FEET	WATER SURFACE ELEVATION IN FEET	AGENCY SUPPLYING DATA
SACRAMENTO COUNTY 5-21.08									
08N/06E-08F01	2	122	52		57.8	10-17-63	45.8	12.0	5108
						4-06-64	50.3	7.5	5108
08N/06E-09Q02	1	100	62		75.7	10-17-63	59.7	16.0	5108
						4-06-64	60.0	15.7	5108
08N/06E-11C01	1	522	47		90.1	10-16-63	64.0	26.1	5108
						4-02-64	65.0	25.1	5108
08N/06E-15P01	0		61		72.1	7-12-63	68.7	3.4	5050
						9-25-63	56.9	15.2	5050
						10-16-63	55.2	16.9	5108
						10-29-63	54.7	17.4	5050
						11-22-63	53.5	18.6	5050
						12-23-63	52.9	19.2	5050
						1-28-64	52.0	20.1	5050
						2-24-64	51.7	20.4	5050
						3-23-64	52.8	19.3	5050
						4-03-64	52.0	20.1	5108
						4-27-64	56.1	16.0	5050
						5-25-64	57.1	15.0	5050
						6-24-64	58.2	13.9	5050
08N/06E-17H01	7	310	61		71.9	7-12-63	64.3	7.6	5050
						10-16-63	(8)		5108
						4-06-63	(9)		5108
08N/06E-20R01	1		56		57.4	10-16-63	63.8	-6.4	5108
						4-03-64	62.5	-5.1	5108
08N/06E-21N01	2		49		63.0	10-15-63	68.8	-5.8	4202
						3-12-64	61.6	1.4	4202
08N/06E-21N02	1		62		65.0	10-16-63	65.9	-0.9	5108
						4-03-64	61.7	3.3	5108
08N/06E-26K01	1	160	62		123.0	10-16-63	105.6	17.4	5108
						4-03-64	100.8	22.2	5108
08N/06E-27H02	7	425	57		93.0	10-16-63	78.5	14.5	5108
						4-03-64	74.2	18.8	5108
08N/06E-27N01	1		62		79.0	10-16-63	78.6	0.4	5108
						4-03-64	76.3	2.7	5108
08N/06E-29L01	7		61		54.4	7-11-63	69.8	-15.4	5050
						10-16-63	70.0	-15.6	5108
						4-03-64	69.5	-15.1	5108
08N/06E-33N01	7		61		64.7	7-11-63	73.6	-8.9	5050
						10-15-63	83.3	-18.6	5108
						4-03-64	79.5	-14.8	5108
08N/06E-34R01	7	300	50		106.4	10-29-63	104.9	1.5	5108
08N/07E-02N01	2	700	52		257.6	10-17-63	135.7	121.9	5108
						4-02-64	139.0	118.6	5108
08N/07E-09N01	1	182	46		189.6	10-17-63	112.1	77.5	5108
						4-02-64	107.5	82.1	5108

TABLE 2 (Continued)

GROUND WATER LEVEL MEASUREMENTS

STATE WELL NUMBER	WELL USE	WELL DEPTH IN FEET	PERIOD OF RECORD		GROUND SURFACE ELEVATION IN FEET	DATE	GROUND TO WATER SURFACE IN FEET	WATER SURFACE ELEVATION IN FEET	AGENCY SUPPLYING DATA
			BEGIN	END					
SACRAMENTO COUNTY 5-21.08									
08N/07E-14C01	9		54		254.2	10-17-63	127.6	126.6	5108
						4-02-64	127.2	127.0	5108
08N/07E-18E01	2	390	63		125.5	7-12-63	107.3	18.2	5050
						10-16-63	84.9	40.6	5108
						4-02-64	85.0	40.5	5108
08N/07E-31H01	1		50		122.0	10-16-63	(1)		5108
						4-02-64	(9)		5108
08N/07E-31J01	2	300	52		115.4	10-16-63	68.2	47.2	5108
						4-02-64	66.8	48.6	5108
08N/07E-31M01	7	340	50		126.4	10-16-63	(1)		5108
						10-25-63	(1)		5050
						4-02-64	(1)		5108
08N/07E-33E01	7	130	50		145.3	10-16-63	88.3	57.0	5108
						4-02-64	88.8	56.5	5108
09N/03E-02B01	0		40		23.0	10-21-63	15.4	7.6	5108
						4-10-64	15.0	8.0	5108
09N/04E-01R01	1	82	53		19.5	10-21-63	21.7	-2.2	5108
						4-10-64	(1)		5108
09N/04E-08L01	2	105	53		24.0	10-21-63	17.8	6.2	5108
						4-10-64	(1)		5108
09N/04E-09B01	1		63		20.0	9-12-63	6.5	13.5	5050
						10-21-63	0.5	19.5	5108
						4-10-64	0.7	19.3	5108
09N/04E-11E01	2		63		21.0	7-12-63	20.7	0.3	5050
						10-21-63	22.4	-1.4	5108
						4-10-64	22.1	-1.1	5108
09N/04E-22E01	1		63		12.0	7-03-63	2.9	9.1	5050
						7-29-63	5.7	6.3	5050
						8-29-63	5.5	6.5	5050
						9-26-63	7.0	5.0	5050
						10-29-63	7.9	4.1	5050
						11-22-63	6.8	5.2	5050
						12-23-63	6.4	5.6	5050
						1-29-64	5.1	6.9	5050
						2-25-64	5.5	6.5	5050
						3-24-64	6.8	5.2	5050
						4-27-64	6.1	5.9	5050
						5-26-64	6.1	5.9	5050
						6-24-64	8.8	3.2	5050
09N/04E-23R01	2		62		15.0	10-21-63	13.8	1.2	5108
						4-10-64	(1)		5108
09N/04E-27F01	2	320	53		24.0	10-21-63	20.1	3.9	5108
						4-10-64	20.3	3.7	5108
09N/04E-36D01	0		55		21.6	10-14-63	18.6	3.0	5108
						4-09-64	(5)		5108

TABLE 2 (Continued)

GROUND WATER LEVEL MEASUREMENTS

STATE WELL NUMBER	WELL USE	WELL DEPTH IN FEET	PERIOD OF RECORD		GROUND SURFACE ELEVATION IN FEET	DATE	GROUND TO WATER SURFACE IN FEET	WATER SURFACE ELEVATION IN FEET	AGENCY SUPPLYING DATA
			BEGIN	END					
SACRAMENTO COUNTY 5-21.08									
09N/05E-01H01	0	90	60		87.5	10-18-63	73.1	14.4	5108
						4-08-64	71.9	15.6	5108
09N/05E-07D01	2		61		20.0	10-21-63	23.2	-3.2	5108
						4-10-64	(1)		5108
09N/05E-08A01	7		60		33.0	10-18-63	(8)		5108
						4-09-64	(4)		5108
						5-05-64	33.2	-0.2	5050
09N/05E-10G01	1		63		57.0	7-15-63	59.2	-2.2	5050
						10-18-63	60.3	-3.3	5108
						4-08-64	58.7	-1.7	5108
09N/05E-13G03	3	500	58		80.0	10-04-63	88.0	-8.0	4400
						3-05-64	82.0	-2.0	4400
09N/05E-13J01	3		53		80.0	10-04-63	80.0	0.0	4400
						2-05-64	74.0	6.0	4400
09N/05E-13L02	3	265	48		72.0	10-04-63	70.0	2.0	4400
						3-05-64	65.0	7.0	4400
09N/05E-14H03	2		63		64.0	10-28-63	67.9	-3.9	5050
						3-19-64	66.4	-2.4	5050
09N/05E-14K02	3		58		66.0	10-04-63	75.0	-9.0	4400
						3-05-64	67.0	-1.0	4400
09N/05E-16N01	1		63		30.0	7-16-63	37.5	-7.5	5050
						10-18-63	38.2	-8.2	5108
						4-09-64	36.3	-6.3	5108
09N/05E-18J02	1		63		31.0	7-16-63	31.9	-0.9	5050
						10-21-63	29.8	1.2	5108
						4-09-64	28.4	2.6	5108
09N/05E-19K01	1		63		19.0	7-16-63	21.0	-2.0	5050
						10-21-63	(0)		5108
09N/05E-19R01	1		63		22.0	12-13-63	28.9	-6.9	5050
						4-09-64	24.5	-2.5	5108
09N/05E-21M01	1	94	48		34.0	7-26-63	40.0	-6.0	5050
						8-27-63	41.1	-7.1	5050
						9-25-63	41.4	-7.4	5050
						10-30-63	40.9	-6.9	5050
						11-22-63	40.5	-6.5	5050
						12-23-63	40.1	-6.1	5050
						1-28-64	39.6	-5.6	5050
						2-24-64	39.3	-5.3	5050
						3-24-64	39.1	-5.1	5050
						4-27-64	39.0	-5.0	5050
						5-26-64	40.4	-6.4	5050
						6-24-64	38.8	-4.8	5050
09N/05E-22A01	3		58		52.0	10-04-63	61.0	-9.0	4400
						3-05-64	55.0	-3.0	4400
09N/05E-22G02	2		63		51.0	10-28-63	62.5	-11.5	5050
						3-19-64	58.0	-7.0	5050

TABLE 2 (Continued)

GROUND WATER LEVEL MEASUREMENTS

STATE WELL NUMBER	WELL USE	WELL DEPTH IN FEET	PERIOD OF RECORD		GROUND SURFACE ELEVATION IN FEET	DATE	GROUND TO WATER SURFACE IN FEET	WATER SURFACE ELEVATION IN FEET	AGENCY SUPPLYING DATA
			BEGIN	END					
SACRAMENTO COUNTY 5-21.08									
09N/05E-22L01	3	58			51.0	10-04-63	61.0	-10.0	4400
						3-05-64	58.0	-7.0	4400
09N/05E-23A01	3	40			65.0	10-04-63	72.0	-7.0	4400
						3-05-64	67.0	-2.0	4400
09N/05E-23F01	3	53			59.0	10-04-63	65.0	-6.0	4400
						3-05-64	63.0	-4.0	4400
09N/05E-23H01	3	53			63.0	10-04-63	72.0	-9.0	4400
						3-05-64	64.0	-1.0	4400
09N/05E-23K01	3	53			57.0	10-04-63	66.0	-9.0	4400
						3-05-64	60.0	-3.0	4400
09N/05E-23L01	3	53			60.0	10-04-63	70.0	-10.0	4400
						3-05-64	66.0	-6.0	4400
09N/05E-23N01	3	45			52.0	10-04-63	64.0	-12.0	4400
						3-05-64	61.0	-9.0	4400
09N/05E-24A03	3	53			72.0	10-04-63	77.0	-5.0	4400
						3-05-64	71.0	1.0	4400
09N/05E-24P01	3	53			68.0	10-04-63	80.0	-12.0	4400
						3-05-64	74.0	-6.0	4400
09N/05E-25E02	3	58			45.0	10-04-63	47.0	-2.0	4400
						3-05-64	38.0	7.0	4400
09N/05E-25Q01	3	50			63.3	7-31-63	64.2	-0.9	5050
						8-31-63	65.1	-1.8	5050
						9-30-63	65.3	-2.0	5050
						10-18-63	63.8	-0.5	5108
						10-29-63	64.4	-1.1	5050
						11-22-63	62.3	1.0	5050
						12-23-63	61.8	1.5	5050
						1-28-64	60.6	2.7	5050
						2-24-64	60.2	3.1	5050
						3-24-64	59.9	3.4	5050
						4-06-64	59.9	3.4	5108
						4-27-64	61.6	1.7	5050
						5-28-64	61.7	1.6	5050
						6-30-64	64.7	-1.4	5050
09N/05E-26B01	3	53			60.0	10-04-63	69.0	-9.0	4400
						3-05-64	63.0	-3.0	4400
09N/05E-26E01	3	53			42.0	10-04-63	51.0	-9.0	4400
						3-05-64	46.0	-4.0	4400
09N/05E-26Q01	3	48			40.0	10-04-63	50.0	-10.0	4400
						3-05-64	45.0	-5.0	4400
09N/05E-28B01	1	59			40.0	10-18-63	48.5	-8.5	5108
						4-08-64	45.8	-5.8	5108
09N/05E-28H01	2	63			39.0	10-28-63	43.9	-4.9	5050
						3-19-64	41.9	-2.9	5050
09N/05E-28N01	2	63			40.0	10-28-63	36.6	3.4	5050
						3-19-64	36.2	3.8	5050

TABLE 2 (Continued)

GROUND WATER LEVEL MEASUREMENTS

STATE WELL NUMBER	WELL USE	WELL DEPTH IN FEET	PERIOD OF RECORD		GROUND SURFACE ELEVATION IN FEET	DATE	GROUND TO WATER SURFACE IN FEET	WATER SURFACE ELEVATION IN FEET	AGENCY SUPPLYING DATA
			BEGIN	END					
SACRAMENTO COUNTY 5-21.08									
09N/05E-29L01	2	50	60		30.0	10-18-63	(2)		5108
						4-09-64	37.3	-7.3	5108
09N/05E-35R02	3		58		49.0	10-04-63	51.0	-2.0	4400
						3-05-64	46.0	3.0	4400
09N/06E-02P01	2	350	62		160.0	10-18-63	119.3	40.7	5108
						4-07-64	115.9	44.1	5108
09N/06E-05M01	1		63		112.0	7-16-63	97.0	15.0	5050
						10-18-63	95.8	16.2	5108
						4-08-64	(4)		5108
						5-05-64	93.0	19.0	5050
09N/06E-07N01	3		56		69.0	10-04-63	72.0	-3.0	4400
						3-05-64	66.0	3.0	4400
09N/06E-08J01	0	161	62		106.0	7-26-63	84.1	21.9	5050
						8-27-63	84.7	21.3	5050
						9-26-63	84.1	21.9	5050
						10-29-63	83.1	22.9	5050
						11-22-63	82.4	23.6	5050
						12-23-63	81.7	24.3	5050
						1-28-64	81.1	24.9	5050
						2-24-64	80.9	25.1	5050
						3-24-64	80.9	25.1	5050
						4-27-64	82.1	23.9	5050
						5-26-64	83.5	22.5	5050
						6-24-64	84.2	21.8	5050
09N/06E-09L01	1	230	50		135.5	10-18-63	106.7	28.8	5108
						4-07-64	105.0	30.5	5108
09N/06E-12Q01	0	70	50		205.5	10-17-63	26.4	179.1	5108
						4-07-64	27.7	177.8	5108
09N/06E-17B04	2		62		120.0	10-18-63	103.1	16.9	5108
						4-07-64	101.0	19.0	5108
09N/06E-17N01	3		62		78.0	10-04-63	76.0	2.0	4400
						3-05-64	69.0	9.0	4400
09N/06E-19E01	3		58		78.0	10-04-63	85.0	-7.0	4400
						3-05-64	77.0	1.0	4400
09N/06E-19G01	3		54		86.0	10-04-63	89.0	-3.0	4400
						3-05-64	79.0	7.0	4400
09N/06E-19Q01	3		52		75.0	10-04-63	75.0	0.0	4400
						3-05-64	65.0	10.0	4400
09N/06E-19R01	3		46		81.0	10-04-63	74.0	7.0	4400
						3-05-64	66.0	15.0	4400
09N/06E-20E01	0	100	60		96.6	10-18-63	81.2	15.4	5108
						4-07-64	78.8	17.8	5108
09N/06E-20M02	3	360	55		92.0	10-04-63	78.0	14.0	4400
						3-05-64	71.0	21.0	4400
09N/06E-24J01	1	400	62		113.5	10-17-63	51.9	61.6	5108
						4-06-64	(2)		5108

TABLE 2 (Continued)

GROUND WATER LEVEL MEASUREMENTS

STATE WELL NUMBER	WELL USE	WELL DEPTH IN FEET	PERIOD OF RECORD		GROUND SURFACE ELEVATION IN FEET	DATE	GROUND TO WATER SURFACE IN FEET	WATER SURFACE ELEVATION IN FEET	AGENCY SUPPLYING DATA
			BEGIN	END					
SACRAMENTO COUNTY 5-21.08									
09N/06E-24K02	1	147	64		113.0	6-18-64	51.7	61.3	5050
09N/06E-26C01	1	86	62		96.3	10-17-63	43.3	53.0	5108
						4-06-64	(1)		5108
09N/06E-27D01	2	200	62		71.0	10-18-63	32.1	38.9	5108
						4-07-64	34.1	36.9	5108
09N/06E-28K01	0	99	50		113.1	10-18-63	74.4	38.7	5108
						4-07-64	74.8	38.3	5108
09N/06E-30N01	3		52		66.0	10-04-63	71.0	-5.0	4400
						3-05-64	63.0	3.0	4400
09N/06E-30Q01	3		53		82.0	10-04-63	89.0	-7.0	4400
						3-05-64	81.0	1.0	4400
09N/06E-31J01	3		62		71.2	10-04-63	65.5	5.7	4400
						3-05-64	61.5	9.7	4400
09N/06E-32D02	3		59		90.0	10-04-63	87.0	3.0	4400
						3-05-64	79.0	11.0	4400
09N/06E-32L01	2		51		52.6	10-18-63	40.1	12.5	5108
						4-06-64	38.3	14.3	5108
09N/06E-33E01	3		59		60.0	10-04-63	53.0	7.0	4400
						3-05-64	50.0	10.0	4400
09N/06E-33R01	1	85	47		73.2	10-16-63	40.8	32.4	5108
						4-06-64	42.8	30.4	5108
09N/06E-34R01	1	112	62		96.3	7-25-63	59.8	36.5	5050
						8-27-63	(1)		5050
						9-25-63	(1)		5050
						11-22-63	57.9	38.4	5050
						12-23-63	58.1	38.2	5050
						1-28-64	57.6	38.7	5050
						2-24-64	(1)		5050
						3-23-64	(1)		5050
09N/06E-36J01	1		62		115.4	10-17-63	60.7	54.7	5108
						4-06-64	(4)		5108
09N/07E-07F01	3		50		204.2	10-17-63	146.5	57.7	5108
						4-07-64	144.9	59.3	5108
09N/07E-09A01	1	130	50		192.0	10-17-63	74.1	117.9	5108
						4-07-64	73.0	119.0	5108
09N/07E-12L01	0	100	53		290.0	10-17-63	47.3	242.7	5108
						4-06-63	47.5	242.5	5108
09N/07E-16Q01	4	620	29		144.5	10-17-63	(1)		5108
						4-06-64	30.7	113.8	5108
09N/07E-27P01	1		56		224.1	10-17-63	35.9	188.2	5108
						4-06-64	36.0	188.1	5108
09N/07E-31G01	1		62		133.3	10-17-63	55.8	77.5	5108
						4-06-64	(8)		5108

TABLE 2 (Continued)

GROUND WATER LEVEL MEASUREMENTS

STATE WELL NUMBER	WELL USE	WELL DEPTH IN FEET	PERIOD OF RECORD		GROUND SURFACE ELEVATION IN FEET	DATE	GROUND TO WATER SURFACE IN FEET	WATER SURFACE ELEVATION IN FEET	AGENCY SUPPLYING DATA
			BEGIN	END					
SACRAMENTO COUNTY 5-21.08									
10N/03E-13P01	2		53		22.0	10-21-63	(3)		5108
						4-09-64	(4)		5108
10N/03E-35A01	2	96	53		18.5	10-21-63	6.9	11.6	5108
						4-09-64	(1)		5108
10N/04E-13P01	2		53		25.0	10-18-63	22.3	2.7	5108
						4-09-64	20.8	4.2	5108
10N/04E-15F01	0		63		14.0	7-16-63	1.4	12.6	5050
						10-21-63	2.9	11.1	5108
						4-09-64	4.7	9.3	5108
10N/04E-16P01	0		53		20.0	10-21-63	4.7	15.3	5108
						4-09-64	6.8	13.2	5108
10N/04E-18A01	1		63		23.0	7-16-63	3.5	19.5	5050
						10-21-63	6.3	16.7	5108
						4-09-64	6.2	16.8	5108
10N/04E-19P01	1		63		21.0	7-16-63	3.6	17.4	5050
						10-21-63	5.1	15.9	5108
						4-09-64	5.7	15.3	5108
10N/04E-23A01	4	85	53		15.0	10-18-63	7.9	7.1	5108
						4-09-64	8.9	6.1	5108
10N/04E-24B01	2	60	50		22.0	10-18-63	21.0	1.0	5108
						4-09-64	18.2	3.8	5108
10N/04E-31A01	0		53		15.0	10-21-63	4.0	11.0	5108
						4-09-64	4.1	10.9	5108
10N/04E-32N01	9		63		13.0	7-12-63	3.2	9.8	5050
						10-21-63	4.0	9.0	5108
						4-09-64	2.8	10.2	5108
10N/04E-34A01	0		53		25.0	7-31-63	9.1	15.9	5050
						8-29-63	8.4	16.6	5050
						9-26-63	7.7	17.3	5050
						10-21-63	9.7	15.3	5108
						10-29-63	10.5	14.5	5050
						11-26-63	11.0	14.0	5050
						12-23-63	11.0	14.0	5050
						1-29-64	11.8	13.2	5050
						2-24-64	12.0	13.0	5050
						3-24-64	13.2	11.8	5050
						4-10-64	13.5	11.5	5108
						4-27-64	13.1	11.9	5050
						5-26-64	10.0	15.0	5050
						6-24-64	9.2	15.8	5050
10N/04E-36C01	2		53		14.0	10-21-63	8.3	5.7	5108
						4-10-64	9.1	4.9	5108
10N/05E-07M03	0		61		34.8	10-18-63	47.5	-12.7	5108
						4-09-64	43.0	-8.2	5108
10N/05E-14Q01	0	83	50		86.0	10-18-63	71.2	14.8	5108
						4-08-64	(9)		5108

TABLE 2 (Continued)

GROUND WATER LEVEL MEASUREMENTS

STATE WELL NUMBER	WELL USE	WELL DEPTH IN FEET	PERIOD OF RECORD		GROUND SURFACE ELEVATION IN FEET	DATE	GROUND TO WATER SURFACE IN FEET	WATER SURFACE ELEVATION IN FEET	AGENCY SUPPLYING DATA
			BEGIN	END					
SACRAMENTO COUNTY 5-21.08									
10N/05E-15P01	1		50		67.5	7-26-63	61.1	6.4	5050
						8-27-63	62.2	5.3	5050
						9-26-63	62.6	4.9	5050
						10-18-63	62.3	5.2	5108
						10-29-63	62.1	5.4	5050
						11-26-63	61.7	5.8	5050
						12-23-63	61.2	6.3	5050
						1-28-64	60.6	6.9	5050
						2-24-64	60.2	7.3	5050
						3-24-64	59.9	7.6	5050
						4-08-64	59.8	7.7	5108
						4-27-64	60.5	7.0	5050
						5-26-64	61.2	6.3	5050
						6-24-64	62.2	5.3	5050
10N/05E-17N02	0		63		51.0	7-17-63	52.7	-1.7	5050
						10-18-63	51.5	-0.5	5108
						4-09-64	48.5	2.5	5108
10N/05E-25H01	3	500	58		100.0	10-04-63	86.0	14.0	4400
						3-05-64	84.0	16.0	4400
10N/05E-26B01	0		63		81.0	7-17-63	67.2	13.8	5050
						10-18-63	67.1	13.9	5108
						4-08-64	65.9	15.1	5108
10N/05E-30L01	1		50		36.0	10-21-63	33.5	2.5	5108
						4-09-64	30.6	5.4	5108
10N/05E-32Q01	0		60		39.0	10-21-63	36.0	3.0	5108
						4-09-64	34.1	4.9	5108
10N/05E-34M01	1	125	52		47.0	10-21-63	46.3	0.7	5108
						4-08-64	43.1	3.9	5108
10N/05E-36B01	3	324	53		90.0	10-04-63	88.0	2.0	4400
						3-05-64	80.0	10.0	4400
10N/05E-36J01	3	415	55		105.0	10-04-63	95.0	10.0	4400
						3-05-64	92.0	13.0	4400
10N/05E-36K01	3		62		92.0	10-04-63	92.0	0.0	4400
						3-05-64	87.0	5.0	4400
10N/05E-36Q02	3	374	53		86.0	10-04-63	80.0	6.0	4400
						3-05-64	77.0	9.0	4400
10N/06E-19K01	0	180	48		150.5	10-18-63	138.2	12.3	5108
						4-08-64	135.1	15.4	5108
10N/06E-21F02	1	144	52		158.5	10-18-63	129.1	29.4	5108
						4-08-64	126.9	31.6	5108
10N/06E-22C01	1	261	62		170.0	10-18-63	135.6	34.4	5108
						4-08-64	132.0	38.0	5108
10N/06E-22N01	1		64		140.0	4-08-64	84.7	55.3	5050
10N/06E-24J01	0		62		185.0	10-17-63	142.1	42.9	5108
						4-07-64	(4)		5108

TABLE 2 (Continued)

GROUND WATER LEVEL MEASUREMENTS

STATE WELL NUMBER	WELL USE	WELL DEPTH IN FEET	PERIOD OF RECORD BEGIN	PERIOD OF RECORD END	GROUND SURFACE ELEVATION IN FEET	DATE	GROUND TO WATER SURFACE IN FEET	WATER SURFACE ELEVATION IN FEET	AGENCY SUPPLYING DATA
SACRAMENTO COUNTY 5-21.08									
10N/06E-25N01	1		63		155.0	7-17-63	110.4	44.6	5050
						10-18-63	108.9	46.1	5108
						4-07-64	105.4	49.6	5108
10N/06E-27L02	1		62		130.0	10-18-63	99.2	30.8	5108
						4-08-64	(9)		5108
10N/06E-30L01	3	611	60		115.0	10-04-63	94.0	21.0	4400
						3-05-64	89.0	26.0	4400
10N/06E-31L01	3	577	58		111.0	10-04-63	104.0	7.0	4400
						3-05-64	96.0	15.0	4400
10N/06E-33K01	0		52		120.0	10-18-63	96.7	23.3	5108
						4-08-64	93.7	26.3	5108
10N/07E-20D01	7	185	55		210.0	10-17-63	115.7	94.3	5108
						4-07-64	114.5	95.5	5108
10N/07E-20E01	0	101	50		211.0	10-17-63	32.4	178.6	5108
						4-07-64	33.3	177.7	5108
10N/07E-21H01	1		50		230.0	10-17-63	6.0	224.0	5108
						4-07-64	6.0	224.0	5108
10N/07E-28C01	2	214	52		210.2	10-17-63	102.2	108.0	5108
						4-07-64	101.9	108.3	5108
10N/07E-29G01	2	240	55		216.0	10-17-63	108.5	107.5	5108
						4-07-64	108.0	108.0	5108
10N/07E-32N01	1	200	50		215.0	10-17-63	151.0	64.0	5108
						4-07-64	(1)		5108
YOLO COUNTY 5-21.09									
06N/03E-12R01	4		53		2.5	10-23-63	5.7	-3.2	5104
						3-18-64	4.1	-1.6	5104
06N/03E-15C01	1		53		4.0	10-23-63	4.3	-0.3	5104
						3-18-64	3.4	0.6	5104
06N/03E-23P01	4		53		4.9	10-23-63	5.1	-0.2	5104
						3-18-64	3.2	1.7	5104
07N/03E-04Q01	2	96	53		19.0	10-23-63	26.3	-7.3	5104
						3-18-64	28.2	-9.2	5104
07N/03E-30Q01	9	20	55		17.0	10-22-63	12.7	4.3	5001
						3-12-64	15.7	1.3	5001
08N/01E-01J02	1	400	63		65.0	8-13-63	85.4	-20.4	5050
						10-10-63	55.4	9.6	5001
						3-06-64	40.0	25.0	5001
						3-15-64	(1)		5104

TABLE 2 (Continued)

GROUND WATER LEVEL MEASUREMENTS

STATE WELL NUMBER	WELL USE	WELL DEPTH IN FEET	PERIOD OF RECORD		GROUND SURFACE ELEVATION IN FEET	DATE	GROUND TO WATER SURFACE IN FEET	WATER SURFACE ELEVATION IN FEET	AGENCY SUPPLYING DATA
			BEGIN	END					
YOLO COUNTY 5-21.09									
08N/01E-02B01	2	425	51		77.0	11-06-63	42.7	34.3	5001
						3-06-64	32.2	44.8	5001
08N/01E-04A01	1	80	52		97.0	10-10-63	34.7	62.3	5001
						3-06-64	32.0	65.0	5001
08N/01E-04Q02	1	159	52		95.0	8-13-63	(4) 30.0	65.0	5050
						10-10-63	(2) 33.0	62.0	5001
						3-06-64	24.2	70.8	5001
						3-15-64	29.4	65.6	5104
08N/01E-05C01	9		52		101.0	10-10-63	19.0	82.0	5001
						3-06-64	19.2	81.8	5001
08N/01E-06L02	1	80	52		108.0	8-13-63	18.2	89.8	5050
						10-10-63	21.4	86.6	5001
						3-06-64	23.3	84.7	5001
						3-15-64	23.7	84.3	5104
08N/01E-07B02	9	115	52		107.0	10-10-63	26.3	80.7	5001
						3-06-64	23.9	83.1	5001
						3-15-64	24.4	82.6	5104
08N/01E-08M03	0	45	52		100.0	8-14-63	28.9	71.1	5050
						10-10-63	29.2	70.8	5001
						3-06-64	26.9	73.1	5001
						3-15-64	27.4	72.6	5104
08N/01E-09E01	2	384	52		97.0	8-14-63	65.7	31.3	5050
						10-10-63	(1)		5001
						3-06-64	30.4	66.6	5001
						3-15-64	(1)		5104
08N/01E-09R01	0		61		90.5	7-30-63	62.6	27.9	5050
						8-30-63	63.3	27.2	5050
						9-30-63	50.6	39.9	5050
						10-30-63	38.3	52.2	5050
						11-27-63	36.3	54.2	5050
						12-27-63	35.6	54.9	5050
						1-31-64	34.5	56.0	5050
						2-26-64	34.7	55.8	5050
						3-26-64	43.5	47.0	5050
						4-29-64	43.3	47.2	5050
						5-29-64	59.7	30.8	5050
						6-26-64	60.9	29.6	5050
08N/01E-10M01	2	425	52		91.3	8-13-63	82.1	9.2	5050
						10-10-63	62.1	29.2	5001
						3-06-64	34.1	57.2	5001
						3-15-64	(1)		5104
08N/01E-11F01	2	250	52		78.0	8-13-63	(1)		5050
						10-10-63	(1)		5001
						3-06-64	(1)		5001
						3-15-64	(1)		5104
08N/01E-12D01	2	200	52		70.0	8-13-63	73.6	-3.6	5050
						10-10-63	55.2	14.8	5001
						3-06-64	33.7	36.3	5001
						3-15-64	34.1	35.9	5104

TABLE 2 (Continued)

GROUND WATER LEVEL MEASUREMENTS

STATE WELL NUMBER	WELL USE	WELL DEPTH IN FEET	PERIOD OF RECORD		GROUND SURFACE ELEVATION IN FEET	DATE	GROUND TO WATER SURFACE IN FEET	WATER SURFACE ELEVATION IN FEET	AGENCY SUPPLYING DATA
			BEGIN	END					
YOLO COUNTY 5-21.09									
08N/01E-12R03	7	100	57		64.0	10-10-63	57.1	6.9	5001
						3-06-64	46.2	17.8	5001
08N/01E-14P01	0	57	52		79.0	8-13-63	43.2	35.8	5050
						10-10-63	45.4	33.6	5001
						3-06-64	40.0	39.0	5001
						3-15-64	41.1	37.9	5104
08N/01E-15B01	0	116	31		85.0	7-08-63	28.2	56.8	5000
						8-12-63	28.6	56.4	5000
						9-16-63	27.4	57.6	5000
						10-21-63	20.0	65.0	5000
						11-18-63	30.1	54.9	5000
						12-20-63	30.2	54.8	5000
						1-13-64	28.6	56.4	5000
						2-24-64	28.1	56.9	5000
						3-15-64	30.3	54.7	5104
						3-16-64	28.4	56.6	5000
						4-13-64	28.3	56.7	5000
						5-11-64	29.0	56.0	5000
						6-15-64	29.7	55.3	5000
08N/01E-15P01	7	70	57		84.0	10-16-63	40.9	43.1	5001
						3-06-64	38.5	45.5	5001
08N/01E-16B01	2	471	57		93.5	10-10-63	60.3	33.2	5001
						3-05-64	34.2	59.3	5001
08N/01E-16D01	2	360	52		94.0	8-13-63	62.9	31.1	5050
						10-10-63	55.0	39.0	5001
						3-06-64	33.5	60.5	5001
						3-15-64	38.9	55.1	5104
08N/01E-17D01	2	80	52		102.0	8-13-63	(1)		5050
						10-10-63	(1)		5001
						3-06-64	32.0	70.0	5001
						3-15-64	30.1	71.9	5104
08N/01E-17F01	8	200	57		101.1	10-08-63	36.1	65.0	5001
						3-05-64	33.5	67.6	5001
08N/01E-18J02	2	80	52		104.0	8-14-63	39.4	64.6	5050
						10-10-63	37.7	66.3	5001
						3-06-64	(1)		5001
						3-15-64	33.7	70.3	5104
08N/02E-01K01	2		60		34.0	10-10-63	48.5	-14.5	5001
						3-06-64	30.5	3.5	5001
08N/02E-02M01	2	132	51		41.0	10-10-63	58.4	-17.4	5001
						3-06-64	39.8	1.2	5001
08N/02E-04E01	2	228	48		52.0	10-10-63	53.7	-1.7	5001
						3-06-64	40.7	11.3	5001
08N/02E-08R03	2		62		55.0	10-10-63	57.6	-2.6	5001
						3-06-64	45.8	9.2	5001

GROUND WATER LEVEL MEASUREMENTS

STATE WELL NUMBER	WELL USE	WELL DEPTH IN FEET	PERIOD OF RECORD		GROUND SURFACE ELEVATION IN FEET	DATE	GROUND TO WATER SURFACE IN FEET	WATER SURFACE ELEVATION IN FEET	AGENCY SUPPLYING DATA
			BEGIN	END					
YOLO COUNTY 5-21.09									
08N/02E-09A01	2		48		43.0	10-10-63	48.5	-5.5	5001
						3-06-64	38.4	4.6	5001
						3-15-64	39.1	3.9	5104
08N/02E-13B05	2		57		37.0	11-08-63	38.6	-1.6	5001
						3-10-64	35.3	1.7	5001
08N/02E-13B06	2		62		36.5	10-15-63	42.8	-6.3	5001
						3-10-64	32.6	3.9	5001
08N/02E-15M01	2	322	50		52.7	11-07-63	57.8	-5.1	5001
						3-09-64	63.8	-11.1	5001
08N/02E-16M01	0		57		58.0	10-11-63	61.1	-3.1	5001
						3-09-64	48.7	9.3	5001
08N/02E-16N01	2	268	49		60.0	10-11-63	67.3	-7.3	5001
						3-09-64	(1)		5001
						3-15-64	54.2	5.8	5104
08N/02E-17M01	0		57		59.0	10-11-63	53.8	5.2	5001
						3-09-64	45.0	14.0	5001
08N/02E-19B01	0	174	48		65.0	10-14-63	56.0	9.0	5001
						3-09-64	48.6	16.4	5001
08N/03E-03Q01	0	250	48		14.0	10-23-63	11.5	2.5	5104
						3-18-64	7.7	6.3	5104
08N/03E-05Q01	2	265	48		20.0	10-23-63	19.1	0.9	5104
						3-18-64	18.2	1.8	5104
08N/03E-07B01	2	310	52		25.0	10-23-63	28.7	-3.7	5104
						3-18-64	27.0	-2.0	5104
08N/03E-07M01	0	303	63		32.4	7-30-63	61.5	-29.1	5050
						8-30-63	55.3	-22.9	5050
						9-30-63	45.3	-12.9	5050
						10-30-63	35.7	-3.3	5050
						11-29-63	30.1	2.3	5050
						12-27-63	29.3	3.1	5050
						1-31-64	26.7	5.7	5050
						2-26-64	26.6	5.8	5050
						3-26-64	37.2	-4.8	5050
						4-29-64	50.2	-17.8	5050
						5-28-64	74.7	-42.3	5050
						6-26-64	72.0	-39.6	5050
08N/03E-19D01	2	308	49		37.0	10-15-63	42.2	-5.2	5001
						3-10-64	33.1	3.9	5001
						3-18-64	41.4	-4.4	5104
08N/03E-28H01	0	49	31		20.0	10-23-63	16.3	3.7	5104
						3-18-64	16.7	3.3	5104
08N/03E-31N01	9	98	45		32.0	10-15-63	51.1	-19.1	5001
						3-10-64	44.7	-12.7	5001
						3-18-64	46.7	-14.7	5104

TABLE 2 (Continued)

GROUND WATER LEVEL MEASUREMENTS

STATE WELL NUMBER	WELL USE	WELL DEPTH IN FEET	PERIOD OF RECORD		GROUND SURFACE ELEVATION IN FEET	DATE	GROUND TO WATER SURFACE IN FEET	WATER SURFACE ELEVATION IN FEET	AGENCY SUPPLYING DATA
			BEGIN	END					
YOLO COUNTY 5-21.09									
08N/01W-02K01	2	212	52		130.0	8-14-63	46.3	83.7	5050
						10-11-63	36.0	94.0	5001
						3-06-64	(1)		5001
						3-15-64	(1)		5104
08N/01W-03D03	2		53		163.0	11-06-63	59.4	103.6	5001
						3-06-64	65.1	97.9	5001
08N/01W-09C01	2	386	52		163.0	8-14-63	63.6	99.4	5050
						10-11-63	57.1	105.9	5001
						3-06-64	55.0	108.0	5001
						3-15-64	55.4	107.6	5104
08N/01W-10A02	2	210	58		135.0	10-11-63	48.7	86.3	5001
						3-06-64	52.4	82.6	5001
08N/01W-10E01	0	100	52		139.0	10-11-63	54.4	84.6	5001
						3-06-64	48.0	91.0	5001
08N/01W-11K02	2	183	49		125.0	8-14-63	53.3	71.7	5050
						10-11-63	42.6	82.4	5001
						3-06-64	39.0	86.0	5001
						3-15-64	(1)		5104
08N/01W-12D01	2		51		122.0	8-14-63	(1)		5050
						10-11-63	37.8	84.2	5001
						3-06-64	36.1	85.9	5001
						3-15-64	43.0	79.0	5104
08N/01W-13F01	2		59		114.0	10-11-63	40.1	73.9	5001
						3-06-64	35.3	78.7	5001
08N/01W-13G03	2	127	52		113.0	8-14-63	(2)		5050
						10-11-63	(2)		5001
						3-06-64	(2)		5001
						3-15-64	34.9	78.1	5104
08N/01W-14Q01	2	80	52		120.0	8-14-63	42.1	77.9	5050
						10-11-63	43.1	76.9	5001
						3-06-64	38.7	81.3	5001
						3-15-64	39.1	80.9	5104
08N/01W-16R02	2	174	48		128.0	10-11-63	53.3	74.7	5001
						3-06-64	46.6	81.4	5001
						3-15-64	47.3	80.7	5104
08N/01W-20R02	0	100	51		149.0	10-14-63	63.6	85.4	5001
						3-09-64	56.2	92.8	5001
08N/01W-20R05	2	300	60		147.0	8-14-63	68.1	78.9	5050
						10-14-63	62.5	84.5	5001
						3-09-64	56.1	90.9	5001
						3-15-64	56.5	90.5	5104
08N/01W-21N01	2	129	57		145.0	10-14-63	64.0	81.0	5001
						3-09-64	58.6	86.4	5001
08N/01W-22G02	8	200	57		126.5	10-08-63	47.7	78.8	5001
						3-05-64	42.1	84.4	5001

TABLE 2 (Continued)

GROUND WATER LEVEL MEASUREMENTS

STATE WELL NUMBER	WELL USE	WELL DEPTH IN FEET	PERIOD OF RECORD		GROUND SURFACE ELEVATION IN FEET	DATE	GROUND TO WATER SURFACE IN FEET	WATER SURFACE ELEVATION IN FEET	AGENCY SUPPLYING DATA
			BEGIN	END					
YOLO COUNTY 5-21.09									
08N/01W-22L01	2	230	57		128.0	10-14-63	53.8	74.2	5001
						3-06-64	47.8	80.2	5001
08N/01W-28B01	2	147	57		139.0	11-06-63	54.0	85.0	5001
						3-06-64	49.4	89.6	5001
						4-06-64	(6)		5001
08N/01W-28B02			64		139.0	4-06-64	49.7	89.3	5001
08N/01W-28N01	1	75	52		142.0	10-14-63	53.1	88.9	5001
						3-09-64	47.9	94.1	5001
08N/01W-29M01	2		48		155.0	11-06-63	58.2	96.8	5001
						3-09-64	53.4	101.6	5001
08N/01W-31H01	8	60	57		153.0	10-14-63	33.6	119.4	5001
						3-09-64	33.9	119.1	5001
08N/01W-31J01	8	60	57		144.7	10-14-63	19.8	124.9	5001
						3-09-64	19.2	125.5	5001
08N/01W-31K01	2		57		157.0	10-14-63	36.1	120.9	5001
						3-09-64	35.8	121.2	5001
08N/01W-32C01	2	180	52		147.0	10-14-63	(1)		5001
						3-09-64	38.0	109.0	5001
09N/01E-01M01	2		56		74.0	10-19-63	46.3	27.7	5104
						3-17-64	42.8	31.2	5104
09N/01E-01R01	2	270	52		71.0	10-23-63	46.8	24.2	5104
						3-15-64	44.4	26.6	5104
09N/01E-02A01	2		50		84.0	10-19-63	55.5	28.5	5104
						3-16-64	(1)		5104
09N/01E-02N01	2		52		87.0	10-19-63	46.7	40.3	5104
						3-17-64	47.6	39.4	5104
09N/01E-03A02	1		52		91.0	10-19-63	56.9	34.1	5104
						3-16-64	52.6	38.4	5104
09N/01E-03C03	2		41		96.0	10-19-63	59.7	36.3	5104
						3-16-64	50.5	45.5	5104
09N/01E-05E01	2		53		116.0	10-19-63	12.3	103.7	5104
						3-17-64	(1)		5104
09N/01E-06D01	2		53		125.0	10-19-63	16.4	108.6	5104
						3-17-64	11.1	113.9	5104
09N/01E-07D01	2	432	52		121.0	10-19-63	31.8	89.2	5104
						3-17-64	(1)		5104
09N/01E-08D01	0		33		116.0	10-19-63	8.1	107.9	5104
						3-17-64	4.5	111.5	5104
09N/01E-12A01	2	300	50		70.0	10-23-63	48.2	21.8	5104
						3-15-64	42.0	28.0	5104

TABLE 2 (Continued)

GROUND WATER LEVEL MEASUREMENTS

STATE WELL NUMBER	WELL USE	WELL DEPTH IN FEET	PERIOD OF RECORD		GROUND SURFACE ELEVATION IN FEET	DATE	GROUND TO WATER SURFACE IN FEET	WATER SURFACE ELEVATION IN FEET	AGENCY SUPPLYING DATA
			BEGIN	END					
YOLO COUNTY 5-21.09									
09N/01E-12M01	2	300	41		81.0	10-19-63	42.2	38.8	5104
						3-15-64	(1)		5104
09N/01E-12Q01	0		52		71.0	10-19-63	46.3	24.7	5104
						3-15-64	43.0	28.0	5104
09N/01E-13C01	2		52		75.0	10-19-63	42.0	33.0	5104
						3-15-64	42.5	32.5	5104
09N/01E-17D01	2		52		109.0	10-19-63	17.5	91.5	5104
						3-17-64	15.7	93.3	5104
09N/01E-20E01	2	401	51		112.0	10-19-63	18.5	93.5	5104
						3-15-64	16.8	95.2	5104
09N/01E-22A01	1		51		78.0	10-19-63	13.4	64.6	5104
						3-15-64	20.6	57.4	5104
09N/01E-22B01	2	180	51		86.0	10-19-63	15.6	70.4	5104
						3-15-64	22.4	63.6	5104
09N/01E-24D01	2	300	51		67.0	10-19-63	27.4	39.6	5104
						3-15-64	27.1	39.9	5104
09N/01E-26N01	2	174	56		77.0	10-19-63	19.1	57.9	5104
						3-15-64	18.1	58.9	5104
09N/01E-27Q01	7	250	52		87.0	10-19-63	24.1	62.9	5104
						3-15-64	23.1	63.9	5104
09N/01E-28M01	0	265	52		102.0	10-19-63	13.0	89.0	5104
						3-15-64	16.5	85.5	5104
09N/01E-31K02	2	200	55		111.0	10-11-63	26.7	84.3	5001
						3-06-64	24.9	86.1	5001
09N/02E-04P02	2		31		56.0	10-23-63	44.5	11.5	5104
						3-15-64	32.7	23.3	5104
09N/02E-05C01	2	418	51		68.0	10-23-63	35.1	32.9	5104
						3-15-64	38.1	29.9	5104
09N/02E-07A01	2		35		72.0	10-19-63	55.0	17.0	5104
						3-15-64	46.5	25.5	5104
09N/02E-07K01	2	287	52		70.0	10-19-63	51.7	18.3	5104
						3-15-64	45.6	24.4	5104
09N/02E-07L01	2		31		66.0	10-19-63	49.1	16.9	5104
						3-15-64	43.2	22.8	5104
09N/02E-10D01	2	296	52		46.0	10-23-63	33.4	12.6	5104
						3-15-64	25.6	20.4	5104
09N/02E-11D01	9	122	52		34.0	10-18-63	15.8	18.2	5104
						3-15-64	12.2	21.8	5104
09N/02E-12J01	0	42	56		25.0	10-18-63	4.0	21.0	5104
						3-15-64	5.8	19.2	5104

TABLE 2 (Continued)

GROUND WATER LEVEL MEASUREMENTS

STATE WELL NUMBER	WELL USE	WELL DEPTH IN FEET	PERIOD OF RECORD BEGIN	PERIOD OF RECORD END	GROUND SURFACE ELEVATION IN FEET	DATE	GROUND TO WATER SURFACE IN FEET	WATER SURFACE ELEVATION IN FEET	AGENCY SUPPLYING DATA
YOLO COUNTY 5-21.09									
09N/02E-16E01	2	170	31		53.0	10-19-63	39.8	13.2	5104
						3-15-64	31.4	21.6	5104
09N/02E-16N01	1	176	63		52.0	7-03-63	57.6	-5.6	5050
						7-30-63	60.4	-8.4	5050
						8-30-63	62.9	-10.9	5050
						9-30-63	43.7	8.3	5050
						10-30-63	36.3	15.7	5050
						11-27-63	32.3	19.7	5050
						12-27-63	30.0	22.0	5050
						1-31-64	26.7	25.3	5050
						2-26-64	29.7	22.3	5050
						3-26-64	34.2	17.8	5050
						4-29-64	51.1	0.9	5050
						5-29-64	57.9	-5.9	5050
						6-26-64	62.0	-10.0	5050
09N/02E-17M01	2	348	53		65.0	10-19-63	47.4	17.6	5104
						3-15-64	43.0	22.0	5104
09N/02E-20M01	2	391	53		61.0	10-19-63	36.2	24.8	5104
						3-15-64	34.5	26.5	5104
09N/02E-21L01	2	400	51		51.0	10-19-63	45.1	5.9	5104
						3-15-64	(1)		5104
09N/02E-23D01	2	404	60		43.0	10-18-63	36.5	6.5	5104
						3-15-64	32.3	10.7	5104
09N/02E-29Q03	2	474	56		50.0	10-19-63	47.3	2.7	5104
						3-15-64	38.3	11.7	5104
09N/02E-31D01	2	140	50		65.0	10-19-63	50.9	14.1	5104
						3-15-64	(1)		5104
09N/02E-33H01	2		53		47.0	10-18-63	48.8	-1.8	5104
						3-15-64	39.1	7.9	5104
09N/02E-35E01	2		49		34.0	10-18-63	(9)		5104
						3-15-64	28.0	6.0	5104
09N/03E-07D01	0	177	52		25.0	10-18-63	17.1	7.9	5104
						3-15-64	12.8	12.2	5104
09N/03E-11N09	8	22	53		13.0	10-23-63	8.1	4.9	5104
						3-18-64	7.1	5.9	5104
09N/03E-30G01	0		49		22.0	10-18-63	11.8	10.2	5104
						3-15-64	8.5	13.5	5104
09N/04E-32G01	8		62		12.0	7-30-63	9.7	2.3	5050
						8-30-63	10.2	1.8	5050
						9-30-63	9.5	2.5	5050
						10-31-63	9.8	2.2	5050
						11-29-63	8.7	3.3	5050
						12-27-63	8.8	3.2	5050
						1-31-64	7.4	4.6	5050
						2-26-64	8.0	4.0	5050
						3-27-64	9.3	2.7	5050
						4-30-64	11.1	0.9	5050
						5-28-64	10.5	1.5	5050
						6-29-64	9.5	2.5	5050

TABLE 2 (Continued)

GROUND WATER LEVEL MEASUREMENTS

STATE WELL NUMBER	WELL USE	WELL DEPTH IN FEET	PERIOD OF RECORD BEGIN	PERIOD OF RECORD END	GROUND SURFACE ELEVATION IN FEET	DATE	GROUND TO WATER SURFACE IN FEET	WATER SURFACE ELEVATION IN FEET	AGENCY SUPPLYING DATA
YOLO COUNTY 5-21.09									
09N/01W-02Q02	2		52		136.0	10-19-63	25.3	110.7	5104
						3-17-64	(1)		5104
09N/01W-03B01	2		53		148.0	10-23-63	18.4	129.6	5104
						3-17-64	15.7	132.3	5104
09N/01W-03N01	2		52		163.0	10-19-63	27.9	135.1	5104
						3-17-64	29.4	133.6	5104
09N/01W-05B01	2	302	52		185.0	10-23-63	14.6	170.4	5104
						3-18-64	13.5	171.5	5104
09N/01W-07R01	1	100	52		210.0	10-23-63	29.2	180.8	5104
						3-18-64	33.2	176.8	5104
09N/01W-08Q01	2		52		190.0	10-23-63	18.3	171.7	5104
						3-18-64	21.6	168.4	5104
09N/01W-09K01	2		44		168.0	10-23-63	17.6	150.4	5104
						3-18-64	16.8	151.2	5104
09N/01W-09P01	2	466	52		182.0	10-23-63	22.9	159.1	5104
						3-18-64	24.2	157.8	5104
09N/01W-11K01	0	52	53		138.0	10-19-63	15.0	123.0	5104
						3-17-64	16.1	121.9	5104
09N/01W-15D01	2		52		164.0	10-23-63	23.4	140.6	5104
						3-18-64	(1)		5104
09N/01W-24G01	2	615	52		125.0	10-19-63	15.3	109.7	5104
						3-15-64	25.0	100.0	5104
09N/01W-27B01	2	369	49		149.0	10-19-63	21.8	127.2	5104
						3-15-64	22.5	126.5	5104
09N/01W-33J01	2		49		169.0	10-19-63	45.1	123.9	5104
09N/01W-35M01	2	295	52		143.0	7-30-63	(1)		5050
						8-30-63	53.2	89.8	5050
						9-30-63	45.3	97.7	5050
						10-19-63	42.2	100.8	5104
						10-30-63	42.5	100.5	5050
						11-27-63	40.9	102.1	5050
						12-27-63	40.8	102.2	5050
						1-31-64	40.1	102.9	5050
						2-26-64	40.4	102.6	5050
						3-26-64	46.9	96.1	5050
						4-29-64	59.4	83.6	5050
						5-28-64	55.8	87.2	5050
						6-26-64	63.1	79.9	5050
09N/01W-36G01	1		52		119.5	10-19-63	22.2	97.3	5104
						3-15-64	25.8	93.7	5104
09N/02W-01A01	0		52		218.0	10-23-63	26.3	191.7	5104
						3-18-64	27.2	190.8	5104
10N/01E-01N01	2		56		73.0	10-20-63	48.7	24.3	5104
						3-16-64	41.8	31.2	5104

TABLE 2 (Continued)

GROUND WATER LEVEL MEASUREMENTS

STATE WELL NUMBER	WELL USE	WELL DEPTH IN FEET	PERIOD OF RECORD		GROUND SURFACE ELEVATION IN FEET	DATE	GROUND TO WATER SURFACE IN FEET	WATER SURFACE ELEVATION IN FEET	AGENCY SUPPLYING DATA
			BEGIN	END					
YOLO COUNTY 5-21.09									
10N/01E-02Q02	2		63		72.5	10-20-63	49.2	23.3	5104
						3-16-64	43.1	29.4	5104
10N/01E-03E01	2		57		79.0	10-20-63	77.0	2.0	5104
						3-16-64	63.5	15.5	5104
10N/01E-07D01	9		52		205.0	10-20-63	45.5	159.5	5104
						3-18-64	45.7	159.3	5104
10N/01E-10G01	2		56		84.0	10-20-63	59.4	24.6	5104
						3-16-64	52.0	32.0	5104
10N/01E-13L01	2		57		82.0	10-20-63	55.9	26.1	5104
						3-16-64	52.6	29.4	5104
10N/01E-14K01	2	77	57		91.0	10-20-63	61.0	30.0	5104
						3-16-64	52.6	38.4	5104
10N/01E-15D01	2		57		93.0	10-20-63	66.1	26.9	5104
						3-16-64	(1)		5104
10N/01E-15F02	2		63		87.0	10-20-63	60.3	26.7	5104
						3-16-64	48.2	38.8	5104
10N/01E-15R01	4		57		94.0	10-20-63	62.2	31.8	5104
						3-16-64	47.2	46.8	5104
10N/01E-18C01	9		52		185.0	10-20-63	52.4	132.6	5104
						3-17-64	54.7	130.3	5104
10N/01E-19K01	9		52		120.0	10-20-63	9.2	110.8	5104
						3-17-64	7.5	112.5	5104
10N/01E-22P01	2		57		100.0	10-20-63	(3)		5104
						3-16-64	45.9	54.1	5104
10N/01E-23K01	2		57		92.0	10-20-63	61.3	30.7	5104
						3-16-64	(1)		5104
10N/01E-23Q02	7		50		87.0	10-20-63	60.3	26.7	5104
						3-16-64	20.1	66.9	5104
10N/01E-24E01	2		50		83.0	10-20-63	56.3	26.7	5104
						3-16-64	49.0	34.0	5104
10N/01E-26E03	2	142	56		97.0	10-20-63	63.8	33.2	5104
						3-16-64	54.1	42.9	5104
10N/01E-27F01	2		52		100.0	10-20-63	66.0	34.0	5104
						3-16-64	50.0	50.0	5104
10N/01E-28K01	2	400	50		109.0	10-23-63	35.3	73.7	5104
						3-16-64	30.1	78.9	5104
10N/01E-29K01	2		51		110.0	10-23-63	17.4	92.6	5104
						3-16-64	13.5	96.5	5104
10N/01E-30L01	0		51		125.0	10-23-63	16.9	108.1	5104
						3-17-64	14.8	110.2	5104

TABLE 2 (Continued)

GROUND WATER LEVEL MEASUREMENTS

STATE WELL NUMBER	WELL USE	WELL DEPTH IN FEET	PERIOD OF RECORD		GROUND SURFACE ELEVATION IN FEET	DATE	GROUND TO WATER SURFACE IN FEET	WATER SURFACE ELEVATION IN FEET	AGENCY SUPPLYING DATA
			BEGIN	END					
YOLO COUNTY 5-21.09									
10N/01E-31E01	0		52		128.0	10-23-63	21.2	106.8	5104
						3-17-64	16.0	112.0	5104
10N/01E-32E01	1	30	52		124.0	10-23-63	21.5	102.5	5104
						3-16-64	16.4	107.6	5104
10N/01E-33A01	1		31		120.0	10-23-63	80.1	39.9	5104
						3-16-64	71.2	48.8	5104
10N/01E-33P01	1	130	51		130.0	10-19-63	60.6	69.4	5104
						3-16-64	57.6	72.4	5104
10N/01E-34A03	2	242	51		100.0	10-20-63	65.7	34.3	5104
						3-16-64	58.4	41.6	5104
10N/01E-34C01	0		61		108.5	7-29-63	69.3	39.2	5050
						8-30-63	72.2	36.3	5050
						9-30-63	71.7	36.8	5050
						10-30-63	70.7	37.8	5050
						11-27-63	70.1	38.4	5050
						12-27-63	67.2	41.3	5050
						1-31-64	64.8	43.7	5050
						2-26-64	63.1	45.4	5050
						3-26-64	65.6	42.9	5050
						4-29-64	67.0	41.5	5050
						5-28-64	73.2	35.3	5050
						6-26-64	76.8	31.7	5050
10N/01E-36Q02	2	199	51		85.0	10-20-63	58.9	26.1	5104
						3-15-64	54.6	30.4	5104
10N/02E-01P02	2	350	52		30.0	10-18-63	20.8	9,2	5104
						3-16-64	13.8	16.2	5104
10N/02E-02N01	2	355	35		36.0	10-18-63	27.0	9.0	5104
						3-16-64	19.8	16.2	5104
10N/02E-04R01	2	148	52		44.0	10-18-63	25.3	18.7	5104
						3-16-64	21.0	23.0	5104
10N/02E-05M01	2		56		64.5	10-18-63	44.1	20.4	5104
						3-16-64	40.5	24.0	5104
10N/02E-06B01	2	300	50		65.0	10-18-63	49.4	15.6	5104
						3-16-64	45.6	19.4	5104
10N/02E-06M01	2		57		72.0	10-18-63	51.3	20.7	5104
						3-16-64	48.2	23.8	5104
10N/02E-07B01	2		57		74.0	10-20-63	(3)		5104
						3-16-64	44.4	29.6	5104
10N/02E-08D02	2		63		67.0	10-18-63	44.9	22.1	5104
						3-16-64	39.5	27.5	5104
10N/02E-08E01	2		56		67.0	10-18-63	40.0	27.0	5104
						3-16-64	38.4	28.6	5104
10N/02E-08Q01	2		57		63.0	10-18-63	42.9	20.1	5104
						3-16-64	37.7	25.3	5104

TABLE 2 (Continued)

GROUND WATER LEVEL MEASUREMENTS

STATE WELL NUMBER	WELL USE	WELL DEPTH IN FEET	PERIOD OF RECORD		GROUND SURFACE ELEVATION IN FEET	DATE	GROUND TO WATER SURFACE IN FEET	WATER SURFACE ELEVATION IN FEET	AGENCY SUPPLYING DATA
			BEGIN	END					
YOLO COUNTY 5-21.09									
10N/02E-09M02	1	68	53		53.6	10-18-63	34.4	19.2	5104
						3-16-64	31.2	22.4	5104
10N/02E-09N01	2		57		63.0	10-18-63	47.0	16.0	5104
						3-16-64	47.5	15.5	5104
10N/02E-09P01	0		50		60.0	10-18-63	(9)		5104
						3-16-64	(9)		5104
10N/02E-10R01	2		52		47.0	10-18-63	30.5	16.5	5104
						3-16-64	27.1	19.9	5104
10N/02E-12R01	2	352	56		35.0	10-18-63	27.1	7.9	5104
						3-16-64	19.3	15.7	5104
10N/02E-14E01	2	123	52		36.0	10-18-63	12.5	23.5	5104
						3-16-64	13.2	22.8	5104
10N/02E-14G01	1		63		32.0	7-02-63	23.5	8.5	5050
						7-29-63	36.8	-4.8	5050
						8-29-63	33.1	-1.1	5050
						9-27-63	21.6	10.4	5050
						10-31-63	16.6	15.4	5050
						11-27-63	13.9	18.1	5050
						12-27-63	12.2	19.8	5050
						1-30-64	10.3	21.7	5050
						2-26-64	9.5	22.5	5050
						3-26-64	12.8	19.2	5050
						4-29-64	19.6	12.4	5050
						5-29-64	25.8	6.2	5050
						6-26-64	29.1	2.9	5050
10N/02E-15N01	2	280	52		45.0	10-18-63	34.7	10.3	5104
						3-16-64	27.8	17.2	5104
10N/02E-18M01	2		57		74.0	10-20-63	49.0	25.0	5104
						3-16-64	43.2	30.8	5104
10N/02E-20E01	2	55	50		62.0	10-20-63	35.9	26.1	5104
						3-16-64	31.5	30.5	5104
10N/02E-20N01	0	334	52		65.0	10-20-63	38.1	26.9	5104
						3-16-64	31.1	33.9	5104
10N/02E-21M02	0	50	31		52.0	10-18-63	31.1	20.9	5104
						3-16-64	33.6	18.4	5104
10N/02E-24B01	2	313	54		29.0	10-18-63	20.4	8.6	5104
						3-16-64	11.8	17.2	5104
10N/02E-26Q01	2	385	52		32.0	10-18-63	23.4	8.6	5104
						3-15-64	16.0	16.0	5104
10N/02E-30E01	1		50		74.0	10-20-63	48.6	25.4	5104
						3-15-64	43.8	30.2	5104
10N/02E-31M01	2		31		77.0	10-20-63	58.2	18.8	5104
						3-15-64	(1)		5104
10N/02E-33R01	2	216	51		52.0	10-23-63	39.7	12.3	5104
						3-15-64	29.6	22.4	5104

TABLE 2 (Continued)

GROUND WATER LEVEL MEASUREMENTS

STATE WELL NUMBER	WELL USE	WELL DEPTH IN FEET	PERIOD OF RECORD		GROUND SURFACE ELEVATION IN FEET	DATE	GROUND TO WATER SURFACE IN FEET	WATER SURFACE ELEVATION IN FEET	AGENCY SUPPLYING DATA
			BEGIN	END					
YOLO COUNTY 5-21.09									
10N/02E-34M01	2	160	41		54.0	10-23-63	38.6	15.4	5104
						3-15-64	31.3	22.7	5104
10N/03E-30A01	2	528	63		24.0	10-31-63	16.4	7.6	5050
						4-06-64	12.2	11.8	5050
10N/03E-32E01	2	500	63		21.0	10-31-63	12.0	9.0	5050
						4-06-64	8.9	12.1	5050
10N/01W-04B01	2	95	56		178.0	10-22-63	35.2	142.8	5104
						3-17-64	33.9	144.1	5104
10N/01W-05E01	2	247	56		185.0	10-22-63	45.3	139.7	5104
						3-17-64	44.0	141.0	5104
10N/01W-06A01	2	184	52		189.0	10-22-63	53.2	135.8	5104
						3-17-64	49.0	140.0	5104
10N/01W-06D01	2		63		205.0	10-25-63	61.5	143.5	5050
						4-06-64	60.0	145.0	5050
10N/01W-08B01	2		52		176.0	10-22-63	38.3	137.7	5104
						3-17-64	36.1	139.9	5104
10N/01W-09E01	1		31		167.0	10-22-63	29.0	138.0	5104
						3-17-64	(2)		5104
10N/01W-14B01	0		52		153.0	10-20-63	19.3	133.7	5104
						3-17-64	18.9	134.1	5104
10N/01W-15A01	0		52		155.0	10-20-63	18.0	137.0	5104
						3-18-64	18.2	136.8	5104
10N/01W-15B01	2	52	31		153.0	10-20-63	21.4	131.6	5104
						3-18-64	16.5	136.5	5104
10N/01W-15P01	0		31		160.0	10-20-63	28.0	132.0	5104
						3-18-64	23.8	136.2	5104
10N/01W-16J01	0		52		164.5	10-22-63	28.1	136.4	5104
						3-17-64	23.4	141.1	5104
10N/01W-17N01	2	128	51		180.0	10-22-63	39.9	140.1	5104
						3-17-64	(1)		5104
10N/01W-18E01	1		32		188.0	10-22-63	42.1	145.9	5104
						3-17-64	29.8	158.2	5104
10N/01W-19Q03	1	290	51		188.0	10-22-63	35.3	152.7	5104
						3-17-64	31.8	156.2	5104
10N/01W-20R01	1	56	52		163.0	10-22-63	30.0	133.0	5104
						3-17-64	19.4	143.6	5104
10N/01W-21G01	2		52		163.0	10-20-63	31.9	131.1	5104
						3-18-64	(1)		5104
10N/01W-21J01	2	196	51		160.0	10-20-63	28.6	131.4	5104
						3-18-64	25.4	134.6	5104
10N/01W-23P01	2	80	51		141.0	10-23-63	19.8	121.2	5104
						3-17-64	17.2	123.8	5104

TABLE 2 (Continued)

GROUND WATER LEVEL MEASUREMENTS

STATE WELL NUMBER	WELL USE	WELL DEPTH IN FEET	PERIOD OF RECORD		GROUND SURFACE ELEVATION IN FEET	DATE	GROUND TO WATER SURFACE IN FEET	WATER SURFACE ELEVATION IN FEET	AGENCY SUPPLYING DATA
			BEGIN	END					
YOLO COUNTY 5-21.09									
10N/01W-24L02	1		31		137.0	10-20-63	15.6	121.4	5104
						3-17-64	13.6	123.4	5104
10N/01W-26D03	2		58		147.0	10-23-63	23.8	123.2	5104
						3-17-64	19.6	127.4	5104
10N/01W-27F01	2	104	51		147.0	10-20-63	20.9	126.1	5104
						3-18-64	14.8	132.2	5104
10N/01W-27N01	1	68	62		150.0	7-29-63	22.0	128.0	5050
						8-30-63	25.4	124.6	5050
						9-30-63	22.9	127.1	5050
						10-30-63	20.7	129.3	5050
						11-27-63	18.8	131.2	5050
						12-27-63	16.9	133.1	5050
						1-31-64	14.8	135.2	5050
						2-26-64	17.1	132.9	5050
						3-26-64	15.6	134.4	5050
						4-29-64	23.6	126.4	5050
						5-28-64	25.1	124.9	5050
						6-26-64	26.1	123.9	5050
10N/01W-27P01	2	50	52		146.0	10-23-63	20.7	125.3	5104
						3-17-64	15.4	130.6	5104
10N/01W-29N01	2		57		174.0	10-22-63	11.3	162.7	5104
						3-17-64	7.2	166.8	5104
10N/01W-30K01	2	350	51		181.0	10-22-63	14.8	166.2	5104
						3-17-64	13.3	167.7	5104
10N/01W-32B01	2		52		180.0	10-22-63	16.5	163.5	5104
						3-17-64	(1)		5104
10N/01W-32E01	2		48		188.0	10-23-63	19.8	168.2	5104
						3-18-64	19.2	168.8	5104
10N/01W-33F01	2	344	56		165.0	10-23-63	29.8	135.2	5104
						3-18-64	25.2	139.8	5104
10N/01W-36B02	2	115	51		131.0	10-23-63	19.9	111.1	5104
						3-17-64	(1)		5104
10N/02W-12D01	0		52		210.0	10-22-63	65.9	144.1	5104
						3-17-64	60.8	149.2	5104
10N/02W-14A01	2	128	53		200.0	10-22-63	63.3	136.7	5104
						3-17-64	60.7	139.3	5104
10N/02W-15R01	0		53		213.0	10-22-63	18.7	194.3	5104
						3-17-64	20.5	192.5	5104
10N/02W-16R01	1				229.0	10-22-63	14.7	214.3	5104
						3-17-64	14.5	214.5	5104
10N/02W-17J01	9	24	53		254.0	10-22-63	11.6	242.4	5104
						3-17-64	11.5	242.5	5104
10N/02W-21G01	2		53		239.0	10-22-63	17.6	221.4	5104
						3-17-64	17.9	221.1	5104
10N/02W-25C01	1	117	51		224.0	10-22-63	(7)		5104
						3-17-64	(7)		5104

TABLE 2 (Continued)

GROUND WATER LEVEL MEASUREMENTS

STATE WELL NUMBER	WELL USE	WELL DEPTH IN FEET	PERIOD OF RECORD		GROUND SURFACE ELEVATION IN FEET	DATE	GROUND TO WATER SURFACE IN FEET	WATER SURFACE ELEVATION IN FEET	AGENCY SUPPLYING DATA
			BEGIN	END					
YOLO COUNTY 5-21.09									
10N/02W-28J01	2	275	56		365.0	10-22-63	(7)		5104
						3-17-64	82.1	282.9	5104
10N/02W-35A01	9		52		250.0	10-22-63	49.0	201.0	5104
						3-17-64	50.4	199.6	5104
10N/02W-36A01	1	60	52		191.0	10-22-63	9.1	181.9	5104
						3-17-64	9.3	181.7	5104
11N/01E-03E01	1	304	55		36.0	10-08-63	40.5	-4.5	5001
						3-05-64	16.8	19.2	5001
11N/01E-06P01	2		56		40.0	10-08-63	44.6	-4.6	5001
						3-05-64	25.6	14.4	5001
11N/01E-06R01	9	50	41		35.0	7-31-63	10.6	24.4	5050
						8-29-63	10.6	24.4	5050
						9-27-63	10.9	24.1	5050
						10-08-63	11.2	23.8	5001
						10-31-63	12.2	22.8	5050
						11-27-63	13.0	22.0	5050
						12-27-63	13.7	21.3	5050
						1-30-64	13.0	22.0	5050
						2-26-64	13.3	21.7	5050
						3-05-64	13.3	21.7	5001
						3-26-64	14.7	20.3	5050
						4-29-64	13.9	21.1	5050
						5-29-64	12.2	22.8	5050
						6-26-64	11.4	23.6	5050
11N/01E-08B01	2		56		41.0	10-08-63	20.2	20.8	5001
						3-05-64	18.7	22.3	5001
11N/01E-09F01	2		57		46.0	10-08-63	52.8	-6.8	5001
						3-05-64	42.2	3.8	5001
11N/01E-09P01	2		56		47.5	10-08-63	44.6	2.9	5001
						3-05-64	32.5	15.0	5001
11N/01E-09R01	9	85	41		39.0	10-08-63	28.2	10.8	5001
						3-05-64	20.2	18.8	5001
11N/01E-11E01	1	85	41		35.0	10-09-63	(6)		5001
11N/01E-12Q01	2		56		35.5	10-09-63	(1)		5001
						3-05-64	15.8	19.7	5001
11N/01E-14E01	2		57		39.0	10-09-63	42.5	-3.5	5001
						3-05-64	20.7	18.3	5001
11N/01E-15C01	2		56		42.0	10-09-63	43.6	-1.6	5001
						3-05-64	22.4	19.6	5001
11N/01E-16J01	2		56		46.0	10-09-63	32.4	13.6	5001
						3-05-64	27.6	18.4	5001
11N/01E-17F01	0		56		50.5	10-09-63	41.5	9.0	5001
						3-05-64	30.0	20.5	5001
11N/01E-18B01	2	140	56		52.5	10-08-63	49.1	3.4	5001
						3-05-64	34.2	18.3	5001

TABLE 2 (Continued)

GROUND WATER LEVEL MEASUREMENTS

STATE WELL NUMBER	WELL USE	WELL DEPTH IN FEET	PERIOD OF RECORD		GROUND SURFACE ELEVATION IN FEET	DATE	GROUND TO WATER SURFACE IN FEET	WATER SURFACE ELEVATION IN FEET	AGENCY SUPPLYING DATA
			BEGIN	END					
YOLO COUNTY 5-21.09									
11N/01E-19A02	2	138	56		57.0	10-08-63	43.2	13.8	5001
						3-05-64	35.4	21.6	5001
11N/01E-21Q01	0	65	41		55.0	7-29-63	25.4	29.6	5050
						8-29-63	26.7	28.3	5050
						9-27-63	26.3	28.7	5050
						10-06-63	32.6	22.4	5001
						10-31-63	28.1	26.9	5050
						11-27-63	28.3	26.7	5050
						12-27-63	28.7	26.3	5050
						1-30-64	26.8	28.2	5050
						2-26-64	25.6	29.4	5050
						3-05-64	25.6	29.4	5001
						3-26-64	26.1	28.9	5050
						4-29-64	26.5	28.5	5050
						5-29-64	27.3	27.7	5050
						6-26-64	27.7	27.3	5050
11N/01E-22B02	1		49		45.5	10-06-63	26.2	19.3	5001
						3-05-64	22.8	22.7	5001
11N/01E-22D01	9	54	41		45.0	10-09-63	30.2	14.8	5001
						3-05-64	25.0	20.0	5001
11N/01E-22P01	9	38	41		58.5	10-09-63	41.9	16.6	5001
						3-05-64	37.8	20.7	5001
11N/01E-23C01	7	200	49		46.6	10-09-63	46.6	0.0	5001
						3-05-64	28.4	18.2	5001
11N/01E-23Q02	2	458	56		53.0	10-09-63	60.3	-7.3	5001
						3-05-64	36.4	16.6	5001
11N/01E-24A01	0		62		40.0	7-29-63	24.7	15.3	5050
						8-29-63	25.6	14.4	5050
						9-27-63	25.7	14.3	5050
						10-31-63	24.3	15.7	5050
						11-27-63	23.5	16.5	5050
						12-27-63	23.1	16.9	5050
						1-30-64	19.6	20.4	5050
						2-26-64	20.0	20.0	5050
						3-26-64	20.7	19.3	5050
						4-29-64	23.3	16.7	5050
						5-29-64	27.2	12.8	5050
						6-26-64	28.2	11.8	5050
11N/01E-24P03	2		63		46.0	10-09-63	(1)		5001
						3-05-64	24.0	22.0	5001
11N/01E-25E01	9	70	56		48.0	10-09-63	31.5	16.5	5001
						3-05-64	28.7	19.3	5001
11N/01E-25R01	0		56		55.0	10-09-63	39.6	15.4	5001
						3-05-64	32.3	22.7	5001
11N/01E-26N01	2		56		66.0	10-09-63	52.2	13.8	5001
						3-05-64	42.3	23.7	5001
11N/01E-26N02	0	90	56		66.0	10-09-63	47.1	18.9	5001
						3-05-64	42.2	23.8	5001

TABLE 2 (Continued)

GROUND WATER LEVEL MEASUREMENTS

STATE WELL NUMBER	WELL USE	WELL DEPTH IN FEET	PERIOD OF RECORD		GROUND SURFACE ELEVATION IN FEET	DATE	GROUND TO WATER SURFACE IN FEET	WATER SURFACE ELEVATION IN FEET	AGENCY SUPPLYING DATA
			BEGIN	END					
YOLO COUNTY 5-21.09									
11N/01E-27A01	2		56		65.0	10-09-63	60.6	4.4	5001
						3-05-64	42.8	22.2	5001
11N/01E-27N01	2		57		62.0	10-09-63	62.1	-0.1	5001
						3-05-64	43.1	18.9	5001
11N/01E-35J01	2		56		58.0	10-09-63	51.2	6.8	5001
						3-05-64	35.4	22.6	5001
11N/02E-18F02	2		56		40.0	10-09-63	32.6	7.4	5001
						3-05-64	(1)		5001
11N/02E-23M01	9	75	41		29.0	10-09-63	15.0	14.0	5001
						3-05-64	12.0	17.0	5001
11N/02E-27E03	2		55		37.0	10-09-63	24.7	12.3	5001
						3-05-64	(6)		5001
11N/02E-27E04	2		64		37.0	3-05-64	21.3	15.7	5001
11N/02E-29N01	1	175	41		52.0	10-09-63	41.0	11.0	5001
						3-05-64	31.4	20.6	5001
11N/02E-33N01	2		50		43.0	10-09-63	25.8	17.2	5001
						3-05-64	22.9	20.1	5001
11N/01W-01F01	0		57		46.0	10-08-63	38.7	7.3	5001
						3-05-64	36.5	9.5	5001
11N/01W-28D01	9	50	63		222.0	10-31-63	21.5	200.5	5050
						4-06-64	21.0	201.0	5050
11N/01W-30D01	9		63		237.0	10-25-63	33.4	203.6	5050
						4-06-64	34.0	203.0	5050
11N/01W-34P01	0		63		195.0	10-31-63	16.4	178.6	5050
						4-06-64	16.5	178.5	5050
11N/02W-23A01	9		63		292.0	10-25-63	63.7	228.3	5050
						4-06-64	64.3	227.7	5050
11N/02W-24A01	9		63		250.0	10-25-63	25.2	224.8	5050
						4-06-64	25.5	224.5	5050
11N/02W-26A01	1	85	55		275.0	10-22-63	68.1	206.9	5104
						3-17-64	66.1	208.9	5104
11N/02W-26J01	2	200	55		280.0	10-22-63	73.7	206.3	5104
						3-17-64	74.2	205.8	5104
11N/02W-35E01	2	312	56		305.0	10-22-63	128.1	176.9	5104
						3-17-64	113.2	191.8	5104
12N/01E-10H01	8	15	42		25.6	10-09-63	5.0	20.6	5001
						3-05-64	6.0	19.6	5001
12N/01E-15Q01	1	285	41		20.7	10-09-63	14.5	6.2	5001
						3-05-64	6.6	14.1	5001
12N/01E-25A01	1		30		26.0	10-09-63	3.8	22.2	5001
						3-05-64	5.5	20.5	5001

TABLE 2 (Continued)

GROUND WATER LEVEL MEASUREMENTS

STATE WELL NUMBER	WELL USE	WELL DEPTH IN FEET	PERIOD OF RECORD		GROUND SURFACE ELEVATION IN FEET	DATE	GROUND TO WATER SURFACE IN FEET	WATER SURFACE ELEVATION IN FEET	AGENCY SUPPLYING DATA
			BEGIN	END					
YOLO COUNTY 5-21.09									
12N/01W-01L01	1		41		35.3	10-08-63	14.5	20.8	5001
						3-05-64	(4) 15.0	20.3	5001
12N/01W-05B01	1	150	41		137.9	7-29-63	109.5	28.4	5050
						8-29-63	110.9	27.0	5050
						9-27-63	111.2	26.7	5050
						10-08-63	111.2	26.7	5001
						10-31-63	110.9	27.0	5050
						11-27-63	110.4	27.5	5050
						12-27-63	110.9	27.0	5050
						1-30-64	109.6	28.3	5050
						2-26-64	109.3	28.6	5050
						3-05-64	109.3	28.6	5001
						3-26-64	109.3	28.6	5050
						4-29-64	110.1	27.8	5050
						5-29-64	(1)		5050
						6-26-64	112.4	25.5	5050
12N/01W-05M01	2		53		162.5	10-08-63	134.3	28.2	5001
						3-05-64	122.6	39.9	5001
12N/01W-09E01	2	730	53		110.2	10-08-63	87.2	23.0	5001
						3-05-64	76.0	34.2	5001
12N/01W-09R01	1	150	41		79.2	10-08-63	59.4	19.8	5001
						3-05-64	59.5	19.7	5001
12N/01W-14M01	2	594	56		43.5	10-08-63	40.3	3.2	5001
						3-05-64	25.3	18.2	5001
12N/01W-22A01	0	45	41		47.8	10-08-63	28.9	18.9	5001
						3-05-64	29.2	18.6	5001
12N/01W-24F01	0	55	41		36.1	10-08-63	19.0	17.1	5001
						3-05-64	17.9	18.2	5001
12N/01W-26L01	2		57		52.0	10-08-63	45.7	6.3	5001
						3-05-64	38.6	13.4	5001
12N/01W-36K01	2	580	53		40.0	10-08-63	49.0	-9.0	5001
						3-05-64	32.3	7.7	5001
CAPAY VALLEY 5-21.10									
10N/02W-07A01	1	80	53		280.0	10-22-63	16.9	263.1	5104
						3-17-64	16.4	263.6	5104
10N/02W-18F01	1	30	53		334.0	10-22-63	19.6	314.4	5104
						3-17-64	19.1	314.9	5104
10N/03W-02R01	2	200	53		335.0	10-22-63	33.9	301.1	5104
						3-17-64	31.5	303.5	5104
10N/03W-13E01	0	200	53		385.0	10-22-63	31.9	353.1	5104
						3-17-64	29.7	355.3	5104
10N/03W-24B01	9	130	53		430.0	10-22-63	17.6	412.4	5104
						3-17-64	18.7	411.3	5104

TABLE 2 (Continued)

GROUND WATER LEVEL MEASUREMENTS

STATE WELL NUMBER	WELL USE	WELL DEPTH IN FEET	PERIOD OF RECORD		GROUND SURFACE ELEVATION IN FEET	DATE	GROUND TO WATER SURFACE IN FEET	WATER SURFACE ELEVATION IN FEET	AGENCY SUPPLYING DATA
			BEGIN	END					
CAPAY VALLEY 5-21.10									
11N/03W-03L01	2	52	53		345.0	10-22-63	10.0	335.0	5104
						3-17-64	8.4	336.6	5104
11N/03W-04P01 *	2	316	54		409.0	10-22-63	68.8	340.2	5104
						3-17-64	42.0	367.0	5104
11N/03W-09Q01	2	55	53		415.0	10-22-63	20.2	394.8	5104
						3-17-64	14.8	400.2	5104
11N/03W-10E01	2	16	53		364.0	10-22-63	12.3	351.7	5104
						3-17-64	(6)		5104
11N/03W-15G01 *	2	100	53		330.0	10-22-63	22.6	307.4	5104
						3-17-64	22.3	307.7	5104
11N/03W-22B01	9		53		327.0	10-22-63	24.4	302.6	5104
						3-17-64	24.0	303.0	5104
11N/03W-23N01 *	0	136	53		317.0	10-22-63	20.0	297.0	5104
						3-17-64	20.0	297.0	5104
11N/03W-26M03 *	2	60	53		308.0	10-22-63	28.9	279.1	5104
						3-17-64	28.7	279.3	5104
11N/03W-34C01	1	140	53		370.0	10-22-63	46.5	323.5	5104
						3-17-64	48.0	322.0	5104
11N/03W-35J01	0	43	53		292.0	10-22-63	16.3	275.7	5104
						3-17-64	14.8	277.2	5104
11N/03W-36M01	7	60	56		286.0	10-22-63	15.3	270.7	5104
						3-17-64	13.5	272.5	5104
12N/03W-18G02	1	60	54		435.0	10-22-63	29.6	405.4	5104
						3-17-64	35.0	400.0	5104
12N/03W-20D01	9	26	53		402.0	10-22-63	21.2	380.8	5104
						3-17-64	20.1	381.9	5104
12N/03W-29K01	1	55	53		400.0	10-22-63	19.1	380.9	5104
						3-17-64	(1)		5104
12N/03W-32Q01	0	238	53		410.0	10-22-63	44.7	365.3	5104
						3-17-64	42.6	367.4	5104
12N/03W-33F01	1	75	53		361.0	10-22-63	18.4	342.6	5104
						3-17-64	19.5	341.5	5104
12N/04W-12R01	1	32	53		446.0	10-22-63	22.6	423.4	5104
						3-17-64	24.5	421.5	5104
SOLANO COUNTY 5-21.11									
04N/01E-02G01	2	420	49		74.0	10-16-63	57.2	16.8	5109
						3-16-64	56.7	17.3	5109
04N/01E-12A01	1		49		78.0	10-16-63	9.3	68.7	5109
						3-16-64	9.3	68.7	5109

TABLE 2 (Continued)

GROUND WATER LEVEL MEASUREMENTS

STATE WELL NUMBER	WELL USE	WELL DEPTH IN FEET	PERIOD OF RECORD		GROUND SURFACE ELEVATION IN FEET	DATE	GROUND TO WATER SURFACE IN FEET	WATER SURFACE ELEVATION IN FEET	AGENCY SUPPLYING DATA
			BEGIN	END					
SOLANO COUNTY 5-21.11									
04N/02E-09A01	9		49		39.0	10-16-63	22.2	16.8	5109
						3-17-64	22.0	17.0	5109
05N/01E-02E01	9	40	49		25.0	10-17-63	9.1	15.9	5109
						3-17-64	8.5	16.5	5109
05N/01E-03P01	9	22	49		35.0	10-17-63	16.6	18.4	5109
						3-17-64	(7)		5109
05N/01E-06G01	9		63		58.0	10-25-63	34.1	23.9	5050
						4-06-64	35.7	22.3	5050
05N/01E-11R01	2	240	56		23.0	10-17-63	(7)		5109
						3-17-64	(7)		5109
						5-18-64	(1)		5050
05N/01E-21E01	9	39	60		36.0	10-17-63	10.9	25.1	5109
						3-17-64	10.3	25.7	5109
05N/01E-22C01	9	68	60		33.0	10-17-63	14.2	18.8	5109
						3-17-64	14.0	19.0	5109
05N/01E-26M02	9	16	59		19.0	10-16-63	2.8	16.2	5109
						3-16-64	1.3	17.7	5109
05N/01E-36A01	9		57		24.0	10-16-63	9.8	14.2	5109
						3-16-64	13.2	10.8	5109
05N/01E-36A02	0		61		23.0	7-30-63	9.6	13.4	5050
						8-30-63	9.8	13.2	5050
						9-30-63	10.1	12.9	5050
						10-30-63	10.3	12.7	5050
						11-29-63	10.3	12.7	5050
						12-27-63	10.4	12.6	5050
						1-31-64	10.6	12.4	5050
						2-26-64	10.6	12.4	5050
						3-26-64	10.7	12.3	5050
						4-30-64	11.0	12.0	5050
						5-28-64	11.2	11.8	5050
						6-29-64	11.5	11.5	5050
05N/02E-05J01	9	24	49		11.0	10-17-63	13.6	-2.6	5109
						3-17-64	12.6	-1.6	5109
05N/02E-06A01	9	60	48		14.0	10-17-63	18.0	-4.0	5109
						3-17-64	16.7	-2.7	5109
05N/02E-07R01	2	46	51		15.0	10-17-63	18.7	-3.7	5109
						3-17-64	(1)		5109
05N/02E-07R02	1		60		15.0	10-17-63	17.1	-2.1	5109
						3-17-64	(7)		5109
						5-18-64	(2) 24.7	-9.7	5050
05N/02E-19M01	9		49		12.0	10-17-63	12.6	-0.6	5109
						3-16-64	12.2	-0.2	5109
05N/02E-31J01	9		49		31.0	10-16-63	15.4	15.6	5109
						3-17-64	16.3	14.7	5109
05N/02E-33G01	9		49		13.0	10-16-63	10.3	2.7	5109
						3-17-64	10.3	2.7	5109

TABLE 2 (Continued)

GROUND WATER LEVEL MEASUREMENTS

STATE WELL NUMBER	WELL USE	WELL DEPTH IN FEET	PERIOD OF RECORD		GROUND SURFACE ELEVATION IN FEET	DATE	GROUND TO WATER SURFACE IN FEET	WATER SURFACE ELEVATION IN FEET	AGENCY SUPPLYING DATA
			BEGIN	END					
SOLANO COUNTY 5-21.11									
05N/02E-36N01	4		47		0.7	10-16-63	7.2	-6.5	5109
						3-17-64	6.5	-5.8	5109
05N/01W-02B01	1	81	49		97.0	10-17-63	(1)		5109
						3-17-64	(7)		5109
						5-19-64	58.1	38.9	5050
05N/01W-12H01	9		63		62.0	10-25-63	26.1	35.9	5050
						4-06-64	26.3	35.7	5050
06N/01E-02B01	2		62		46.0	6-18-64	(1)		5050
06N/01E-02E01	9		51		49.0	10-18-63	20.4	28.6	5109
						3-18-64	(7)		5109
06N/01E-06D01	9	60	31		77.0	10-18-63	22.6	54.4	5109
						3-18-64	24.4	52.6	5109
06N/01E-08J02	0	105	51		60.0	10-18-63	21.6	38.4	5109
						3-18-64	20.9	39.1	5109
06N/01E-10H01	1	150	51		52.0	10-18-63	(7)		5109
						3-17-64	(7)		5109
						5-19-64	27.4	24.6	5050
06N/01E-12M01	0	114	62		40.0	7-30-63	65.3	-25.3	5050
						8-30-63	(9)		5050
						9-30-63	66.0	-26.0	5050
						10-30-63	64.9	-24.9	5050
						11-29-63	63.5	-23.5	5050
						12-27-63	62.3	-22.3	5050
						1-31-64	60.1	-20.1	5050
						2-26-64	59.0	-19.0	5050
						3-26-64	58.3	-18.3	5050
						4-30-64	57.6	-17.6	5050
						5-28-64	60.3	-20.3	5050
						6-29-64	59.5	-19.5	5050
06N/01E-12M03	2	270	57		40.0	10-18-63	(7)		5109
						3-17-64	(7)		5109
06N/01E-18N01	2	254	57		72.7	10-18-63	16.9	55.8	5109
						3-18-64	17.0	55.7	5109
06N/01E-22D01	9	51	51		44.6	10-18-63	20.5	24.1	5109
						3-18-64	20.8	23.8	5109
06N/01E-24L01	0	108	48		32.0	10-17-63	33.6	-1.6	5109
						3-17-64	31.5	0.5	5109
06N/01E-27G02	9	84	61		41.2	10-18-63	21.8	19.4	5109
						3-17-64	20.7	20.5	5109
06N/01E-30M01	9	89	48		74.0	10-25-63	41.5	32.5	5050
						4-06-64	41.5	32.5	5050
06N/01E-31A01	2	100	51		60.0	10-17-63	(7)		5109
						3-17-64	(7)		5109
						5-18-64	35.5	24.5	5050

TABLE 2 (Continued)

GROUND WATER LEVEL MEASUREMENTS

STATE WELL NUMBER	WELL USE	WELL DEPTH IN FEET	PERIOD OF RECORD		GROUND SURFACE ELEVATION IN FEET	DATE	GROUND TO WATER SURFACE IN FEET	WATER SURFACE ELEVATION IN FEET	AGENCY SUPPLYING DATA
			BEGIN	END					
SOLANO COUNTY 5-21.11									
06N/01E-33L01	9	120	60		43.0	7-30-63	20.0	23.0	5050
						8-30-63	19.8	23.2	5050
						9-30-63	(1) 32.1	10.9	5050
						10-17-63	19.7	23.3	5109
						10-30-63	19.4	23.6	5050
						11-29-63	19.1	23.9	5050
						12-27-63	19.0	24.0	5050
						1-31-64	18.9	24.1	5050
						2-26-64	18.8	24.2	5050
						3-17-64	18.8	24.2	5109
						3-26-64	18.7	24.3	5050
						4-30-64	18.9	24.1	5050
						5-28-64	19.4	23.6	5050
						6-29-64	20.0	23.0	5050
06N/02E-02M03	1	190	59		25.0	10-17-63	(7)		5109
						3-17-64	(7)		5109
						5-18-64	27.3	-2.3	5050
06N/02E-08B01	3	450	56		25.7	10-01-63	72.5	-46.8	5109
						3-02-64	56.8	-31.1	5109
06N/02E-14Q01	0	40	63		12.0	7-30-63	19.5	-7.5	5050
						8-30-63	18.0	-6.0	5050
						9-30-63	18.8	-6.8	5050
						10-30-63	10.4	1.6	5050
						11-29-63	9.0	3.0	5050
						12-27-63	10.8	1.2	5050
						1-31-64	10.1	1.9	5050
						2-26-64	11.5	0.5	5050
						3-26-64	14.1	-2.1	5050
						4-30-64	14.9	-2.9	5050
						5-28-64	16.6	-4.6	5050
						6-29-64	20.5	-8.5	5050
06N/02E-20H02	2	121	51		20.0	10-17-63	(7)		5109
						3-17-64	(7)		5109
						5-18-64	45.3	-25.3	5050
06N/02E-26D01	9	51	51		8.0	10-17-63	7.7	0.3	5109
						3-17-64	9.7	-1.7	5109
06N/02E-29N01	2	105	29		19.0	10-17-63	31.1	-12.1	5109
						3-17-64	29.3	-10.3	5109
06N/01W-01B01	0	150	57		82.0	7-30-63	35.2	46.8	5050
						8-30-63	38.1	43.9	5050
						9-30-63	50.0	32.0	5050
						10-18-63	32.3	49.7	5109
						10-30-63	31.1	50.9	5050
						11-29-63	29.9	52.1	5050
						12-27-63	29.4	52.6	5050
						1-31-64	29.0	53.0	5050
						2-26-64	29.4	52.6	5050
						3-17-64	30.0	52.0	5109
						3-26-64	29.3	52.7	5050
						4-30-64	41.0	41.0	5050
						5-28-64	32.2	49.8	5050
						6-26-64	40.1	41.9	5050

TABLE 2 (Continued)

GROUND WATER LEVEL MEASUREMENTS

STATE WELL NUMBER	WELL USE	WELL DEPTH IN FEET	PERIOD OF RECORD		GROUND SURFACE ELEVATION IN FEET	DATE	GROUND TO WATER SURFACE IN FEET	WATER SURFACE ELEVATION IN FEET	AGENCY SUPPLYING DATA
			BEGIN	END					
SOLANO COUNTY 5-21.11									
06N/01W-03A01	1	95	49		115.0	10-18-63	(7)		5109
						3-18-64	(7)		5109
06N/01W-09L02	0	500	48		175.0	10-18-63	0.0	175.0	5109
						3-18-64	(7)		5109
06N/01W-10R01	2	246	49		100.0	10-18-63	(7)		5109
						3-18-64	(7)		5109
						5-19-64	68.8	31.2	5050
06N/01W-10R03	1		63		100.0	10-25-63	42.4	57.6	5050
						4-06-64	39.3	60.7	5050
06N/01W-12Q01	1	70	51		77.0	10-18-63	19.9	57.1	5109
						3-18-64	19.6	57.4	5109
06N/01W-13R01	1	60	29		74.5	10-18-63	17.3	57.2	5109
						3-18-64	(7)		5109
						5-19-64	18.5	56.0	5050
06N/01W-15P01	0	220	52		123.0	11-01-63	115.7	7.3	5050
						4-06-64	108.6	14.4	5050
06N/01W-20D01	7	84	60		201.0	10-18-63	17.8	183.2	5109
						3-18-64	15.5	185.5	5109
06N/01W-21A01	0	360	51		138.0	10-18-63	33.8	104.2	5109
						3-16-64	32.4	105.6	5109
06N/01W-23B01	2	145	50		93.0	10-18-63	44.5	48.5	5109
						3-18-64	42.1	50.9	5109
06N/01W-23C01	2	600	51		100.0	10-18-63	57.0	43.0	5109
						3-18-64	52.4	47.6	5109
06N/01W-24N01	0	198	49		88.0	11-01-63	50.4	37.6	5050
						4-06-64	51.6	36.4	5050
06N/01W-24N02	2		63		90.0	11-01-63	88.6	1.4	5050
						4-06-64	80.8	9.2	5050
06N/01W-26J02	0	81	63		88.0	10-25-63	59.2	28.8	5050
						4-06-64	59.3	28.7	5050
06N/01W-26L01	9	100	51		98.0	10-18-63	(6)		5109
06N/01W-29B01	2		52		165.0	10-18-63	(6)		5109
07N/01E-01M02	2		59		64.0	10-23-63	44.6	19.4	5001
						3-11-64	40.5	23.5	5001
07N/01E-03G01	2	337	55		82.0	10-22-63	47.6	34.4	5001
						3-10-64	43.8	38.2	5001
07N/01E-04P03	0	222	55		89.0	10-23-63	28.9	60.1	5001
						3-11-64	36.3	52.7	5001
07N/01E-05F01	9		57		91.7	10-24-63	33.6	58.1	5001
						3-10-64	33.4	58.3	5001

TABLE 2 (Continued)

GROUND WATER LEVEL MEASUREMENTS

STATE WELL NUMBER	WELL USE	WELL DEPTH IN FEET	PERIOD OF RECORD		GROUND SURFACE ELEVATION IN FEET	DATE	GROUND TO WATER SURFACE IN FEET	WATER SURFACE ELEVATION IN FEET	AGENCY SUPPLYING DATA
			BEGIN	END					
SOLANO COUNTY 5-21.11									
07N/01E-08F03	2		55		86.0	10-24-63	28.1	57.9	5001
						3-11-64	27.1	58.9	5001
07N/01E-10E01	9		57		78.5	10-23-63	31.2	47.3	5001
						3-11-64	32.5	46.0	5001
07N/01E-11M01	2	150	57		75.0	10-22-63	43.7	31.3	5001
						3-11-64	44.2	30.8	5001
07N/01E-12N02	0	98	49		64.0	7-30-63	49.0	15.0	5050
						8-30-63	47.2	16.8	5050
						9-30-63	47.2	16.8	5050
						10-23-63	48.9	15.1	5001
						10-30-63	46.9	17.1	5050
						11-29-63	46.3	17.7	5050
						12-27-63	46.1	17.9	5050
						1-31-64	45.7	18.3	5050
						2-26-64	45.3	18.7	5050
						3-11-64	45.8	18.2	5001
						3-26-64	45.9	18.1	5050
						4-30-64	44.3	19.7	5050
						5-28-64	43.5	20.5	5050
						6-26-64	41.5	22.5	5050
07N/01E-15P01	2	405	57		70.0	10-22-63	42.8	27.2	5001
						3-11-64	39.6	30.4	5001
07N/01E-16A01	0	135	55		79.0	10-22-63	31.7	47.3	5001
						3-11-64	34.0	45.0	5001
07N/01E-17R01	9		57		77.0	10-23-63	23.3	53.7	5001
						3-11-64	22.0	55.0	5001
07N/01E-20D01	2		55		85.0	10-23-63	36.2	48.8	5001
						3-11-64	32.6	52.4	5001
07N/01E-21A01	1	223	55		74.0	10-22-63	(5)		5001
						3-11-64	32.1	41.9	5001
07N/01E-21A02	0	52	55		74.0	10-22-63	20.2	53.8	5001
						3-11-64	22.5	51.5	5001
07N/01E-22D03	2		60		71.0	10-22-63	37.2	33.8	5001
						3-11-64	39.2	31.8	5001
07N/01E-24N02	0		55		55.0	10-23-63	58.4	-3.4	5001
						3-11-64	57.1	-2.1	5001
07N/01E-26Q02	2		58		55.0	10-22-63	57.6	-2.6	5001
						3-11-64	(1)		5001
07N/01E-29P01	0	450	55		74.0	10-22-63	29.5	44.5	5001
						3-11-64	25.7	48.3	5001
07N/01E-30D01	1	80	57		89.0	10-22-63	45.5	43.5	5001
						3-11-64	39.0	50.0	5001
07N/01E-33A01	2		63		65.0	10-22-63	47.5	17.5	5001
						3-11-64	42.3	22.7	5001

TABLE 2 (Continued)

GROUND WATER LEVEL MEASUREMENTS

STATE WELL NUMBER	WELL USE	WELL DEPTH IN FEET	PERIOD OF RECORD BEGIN	PERIOD OF RECORD END	GROUND SURFACE ELEVATION IN FEET	DATE	GROUND TO WATER SURFACE IN FEET	WATER SURFACE ELEVATION IN FEET	AGENCY SUPPLYING DATA
SOLANO COUNTY 5-21.11									
07N/01E-33R01	9	86	45		60.0	7-08-63	7.2	52.8	5000
						8-12-63	5.7	54.3	5000
						9-16-63	6.7	53.3	5000
						10-21-63	7.3	52.7	5000
						11-18-63	8.5	51.5	5000
						12-20-63	9.1	50.9	5000
						1-13-64	10.6	49.4	5000
						2-24-64	8.9	51.1	5000
						3-16-64	9.4	50.6	5000
						4-13-64	9.2	50.8	5000
						5-11-64	8.5	51.5	5000
						6-15-64	8.2	51.8	5000
07N/02E-02B02	1	110	63		34.0	10-22-63	55.4	-21.4	5001
						3-12-64	52.7	-18.7	5001
07N/02E-04A02	2		57		50.0	10-22-63	74.7	-24.7	5001
						3-12-64	69.4	-19.4	5001
07N/02E-04M03	2	180	57		52.5	10-22-63	97.6	-45.1	5001
						3-12-64	77.9	-25.4	5001
07N/02E-07G02	0		59		55.0	10-22-63	(5)		5001
						3-12-64	(6)		5001
07N/02E-07G03	2		60		55.0	10-22-63	60.4	-5.4	5001
						3-12-64	62.6	-7.6	5001
07N/02E-09F01	2		57		51.0	10-22-63	86.5	-35.5	5001
						3-12-64	78.5	-27.5	5001
07N/02E-12C01	1	140	29		27.0	10-22-63	71.7	-44.7	5001
						3-12-64	58.5	-31.5	5001
07N/02E-12C02	2	340	57		28.0	10-22-63	75.0	-47.0	5001
						3-12-64	58.3	-30.3	5001
07N/02E-14F02	1		56		31.0	10-22-63	69.9	-38.9	5001
						3-12-64	62.6	-31.6	5001
07N/02E-15J01	0	100	57		34.0	10-22-63	70.0	-36.0	5001
						3-12-64	(2) 72.4	-38.4	5001
07N/02E-19E02	2	282	47		50.3	10-23-63	74.2	-23.9	5001
						3-12-64	66.9	-16.6	5001
07N/02E-21F02	2		57		46.0	10-22-63	95.0	-49.0	5001
						3-12-64	74.2	-28.2	5001
07N/02E-24N01	0		62		23.0	7-30-63	29.0	-6.0	5050
						8-30-63	29.1	-6.1	5050
						9-30-63	29.3	-6.3	5050
						10-30-63	29.6	-6.6	5050
						11-29-63	29.8	-6.8	5050
						12-27-63	29.9	-6.9	5050
						1-31-64	30.1	-7.1	5050
						2-26-64	30.1	-7.1	5050
						3-26-64	30.1	-7.1	5050
						4-30-64	29.8	-6.8	5050
						5-28-64	30.2	-7.2	5050
						6-29-64	33.9	-10.9	5050

TABLE 2 (Continued)

GROUND WATER LEVEL MEASUREMENTS

STATE WELL NUMBER	WELL USE	WELL DEPTH IN FEET	PERIOD OF RECORD		GROUND SURFACE ELEVATION IN FEET	DATE	GROUND TO WATER SURFACE IN FEET	WATER SURFACE ELEVATION IN FEET	AGENCY SUPPLYING DATA
			BEGIN	END					
SOLANO COUNTY 5-21.11									
07N/02E-26Q01	2		63		27.5	10-22-63	34.5	-7.0	5001
						3-12-64	36.4	-8.9	5001
07N/02E-30N03	2		57		43.0	10-23-63	85.1	-42.1	5001
						3-12-64	67.1	-24.1	5001
07N/02E-33D02	2	260	55		33.0	10-22-63	77.5	-44.5	5001
						3-12-64	68.5	-35.5	5001
07N/02E-34C02	2	364	57		35.0	10-22-63	70.9	-35.9	5001
						3-12-64	57.1	-22.1	5001
07N/01W-01E02	9		57		103.0	10-22-63	34.1	68.9	5001
						3-10-64	32.4	70.6	5001
07N/01W-01E03	2		62		103.0	10-22-63	35.7	67.3	5001
						3-10-64	33.7	69.3	5001
07N/01W-04D01	2	109	52		145.0	10-14-63	52.1	92.9	5001
						3-09-64	48.8	96.2	5001
07N/01W-05R01	2	286	51		170.0	10-14-63	70.4	99.6	5001
						3-09-64	64.0	106.0	5001
07N/01W-06E01	2	400	51		157.0	10-14-63	52.5	104.5	5001
						3-09-64	50.1	106.9	5001
07N/01W-13A01	2		57		103.0	10-24-63	38.3	64.7	5001
						3-11-64	37.2	65.8	5001
07N/01W-13H01	1	158	57		105.0	10-24-63	39.5	65.5	5001
						3-11-64	39.3	65.7	5001
07N/01W-15G01	9		55		128.0	10-23-63	25.5	102.5	5001
						3-11-64	27.2	100.8	5001
07N/01W-16G01	9		59		230.0	10-23-63	133.0	97.0	5001
						3-11-64	124.3	105.7	5001
07N/01W-17Q01	9		59		225.0	10-23-63	61.3	163.7	5001
07N/01W-21G01	0	922	61		154.0	10-23-63	64.0	90.0	5001
						3-11-64	52.1	101.9	5001
07N/01W-21Q01	2	91	59		150.0	10-23-63	(3)		5001
						3-11-64	46.1	103.9	5001
07N/01W-34K01	0		64		125.0	6-05-64	48.5	76.5	5050
07N/01W-35R01	9		55		91.0	10-23-63	29.0	62.0	5001
						3-11-64	27.1	63.9	5001
08N/01E-15P01	7	70	57		84.0	10-16-63	40.9	43.1	5001
						3-06-64	38.5	45.5	5001
08N/01E-17K01	2	102	52		100.0	10-15-63	40.2	59.8	5001
						3-10-64	38.4	61.6	5001
08N/01E-19K01	2	170	52		104.0	10-15-63	46.7	57.3	5001
						3-10-64	39.3	64.7	5001

TABLE 2 (Continued)

GROUND WATER LEVEL MEASUREMENTS

STATE WELL NUMBER	WELL USE	WELL DEPTH IN FEET	PERIOD OF RECORD BEGIN	PERIOD OF RECORD END	GROUND SURFACE ELEVATION IN FEET	DATE	GROUND TO WATER SURFACE IN FEET	WATER SURFACE ELEVATION IN FEET	AGENCY SUPPLYING DATA
SOLANO COUNTY 5-21.11									
08N/01E-20G01	2	90	51		98.0	10-15-63	46.2	51.8	5001
						3-10-64	39.7	58.3	5001
08N/01E-22N01	0		31		83.0	10-15-63	39.7	43.3	5001
						3-10-64	35.8	47.2	5001
08N/01E-23C01	2	194	57		84.2	10-15-63	52.0	32.2	5001
						3-10-64	45.5	38.7	5001
08N/01E-23Q01	2	356	48		73.0	10-15-63	49.0	24.0	5001
						3-10-64	(1)		5001
08N/01E-24Q01	0	630	57		68.0	10-15-63	63.0	5.0	5001
						3-10-64	50.3	17.7	5001
08N/01E-27G02	2	154	57		80.0	10-14-63	46.4	33.6	5001
						3-10-64	41.8	38.2	5001
08N/01E-28G01	1	202	57		92.0	10-15-63	48.2	43.8	5001
						3-10-64	43.1	48.9	5001
08N/01E-29D01	0	150	57		103.0	10-15-63	48.1	54.9	5001
						3-09-64	42.2	60.8	5001
08N/01E-30G02	0	530	57		110.0	10-15-63	49.3	60.7	5001
						3-10-64	43.9	66.1	5001
08N/01E-32E01	1	132	48		100.0	10-15-63	44.5	55.5	5001
						3-09-64	40.5	59.5	5001
08N/01E-33A01	2	100	57		84.0	10-14-63	37.7	46.3	5001
						3-10-64	35.4	48.6	5001
08N/01E-33H01	1	216	57		82.0	10-14-63	39.1	42.9	5001
						3-10-64	34.0	48.0	5001
08N/01E-33Q02	1		59		86.0	7-08-63	33.7	52.3	5000
						8-12-63	32.8	53.2	5000
						9-16-63	32.2	53.8	5000
						10-21-63	32.5	53.5	5000
						11-18-63	(1)		5000
						12-20-63	35.2	50.8	5000
						1-13-64	35.8	50.2	5000
						2-24-64	(1)		5000
						3-16-64	36.1	49.9	5000
						4-13-64	(1)		5000
						5-11-64	(1)		5000
						6-15-64	29.9	56.1	5000
08N/01E-33Q03	9	62	58		85.7	10-15-63	29.5	56.2	5001
						3-10-64	33.1	52.6	5001
08N/01E-35K01	0	380	57		73.0	10-15-63	78.9	-5.9	5001
						3-10-64	49.7	23.3	5001
08N/02E-19F01	2	364	52		70.0	10-15-63	71.7	-1.7	5001
						3-10-64	54.6	15.4	5001
08N/02E-21G02	2	123	48		52.0	10-15-63	55.6	-3.6	5001
						3-10-64	(1)		5001

TABLE 2 (Continued)

GROUND WATER LEVEL MEASUREMENTS

STATE WELL NUMBER	WELL USE	WELL DEPTH IN FEET	PERIOD OF RECORD		GROUND SURFACE ELEVATION IN FEET	DATE	GROUND TO WATER SURFACE IN FEET	WATER SURFACE ELEVATION IN FEET	AGENCY SUPPLYING DATA
			BEGIN	END					
SOLANO COUNTY 5-21.11									
08N/02E-24N01	2		60		37.5	10-15-63	55.4	-17.9	5001
						3-10-64	36.6	0.9	5001
08N/02E-25B01	0	298	49		35.0	7-30-63	69.5	-34.5	5050
						8-30-63	70.5	-35.5	5050
						9-30-63	51.5	-16.5	5050
						10-15-63	(9)		5001
						10-30-63	40.5	-5.5	5050
						11-29-63	38.1	-3.1	5050
						12-27-63	37.4	-2.4	5050
						1-31-64	34.2	0.8	5050
						2-26-64	34.3	0.7	5050
						3-10-64	37.9	-2.9	5001
						3-26-64	55.8	-20.8	5050
						4-30-64	63.1	-28.1	5050
						5-28-64	72.5	-37.5	5050
						6-29-64	73.5	-38.5	5050
08N/02E-27C01	2	140	62		46.0	10-23-63	50.6	-4.6	5001
						3-10-64	43.5	2.5	5001
08N/02E-27Q02	2		63		45.0	10-15-63	(7)		5001
						3-10-64	(1)		5001
08N/02E-29K01	2		62		55.0	10-15-63	53.5	1.5	5001
						3-10-64	45.3	9.7	5001
08N/02E-30H02	2	170	52		62.0	10-15-63	56.6	5.4	5001
						3-10-64	47.2	14.8	5001
08N/02E-31D01	2		61		65.0	10-15-63	69.8	-4.8	5001
						3-10-64	55.0	10.0	5001
08N/02E-32M01	1	60	48		60.3	10-15-63	81.7	-21.4	5001
						3-10-64	(1)		5001
08N/02E-35F03	2		63		41.0	10-15-63	51.4	-10.4	5001
						3-10-64	53.9	-12.9	5001
08N/02E-35G02	9	93	52		35.0	10-15-63	(7)		5001
						3-10-64	48.4	-13.4	5001
08N/01W-22J01	8	50	57		89.8	10-15-63	7.8	82.0	5001
						3-09-64	(9)		5001
08N/01W-22P01	7	53	31		129.0	10-15-63	54.3	74.7	5001
						3-09-64	47.3	81.7	5001
08N/01W-22R02	2		57		125.5	10-15-63	(1)		5001
						3-09-64	44.8	80.7	5001
08N/01W-23B01	2	175	31		123.1	10-15-63	45.2	77.9	5001
						3-09-64	39.9	83.2	5001
08N/01W-24P01	2	256	57		117.0	10-15-63	44.2	72.8	5001
						3-10-64	42.8	74.2	5001
08N/01W-26A01	2		58		120.0	10-15-63	63.0	57.0	5001
						3-09-64	46.7	73.3	5001

TABLE 2 (Continued)

GROUND WATER LEVEL MEASUREMENTS

STATE WELL NUMBER	WELL USE	WELL DEPTH IN FEET	PERIOD OF RECORD		GROUND SURFACE ELEVATION IN FEET	DATE	GROUND TO WATER SURFACE IN FEET	WATER SURFACE ELEVATION IN FEET	AGENCY SUPPLYING DATA
			BEGIN	END					
SOLANO COUNTY 5-21.11									
08N/01W-26D05	8	200	57		126.0	10-08-63	53.4	72.6	5001
						3-05-64	44.7	81.3	5001
08N/01W-26K02	2		56		116.0	10-15-63	56.1	59.9	5001
						3-09-64	40.3	75.7	5001
08N/01W-27H01	2		57		123.0	10-15-63	(7)		5001
						3-11-64	41.6	81.4	5001
08N/01W-27L01	2		62		132.0	10-15-63	48.5	83.5	5001
						3-09-64	42.8	89.2	5001
08N/01W-28J01	1	207	33		138.0	7-30-63	53.1	84.9	5050
						8-30-63	48.4	89.6	5050
						9-30-63	50.5	87.5	5050
						10-14-63	47.2	90.8	5001
						10-30-63	46.1	91.9	5050
						11-27-63	45.1	92.9	5050
						12-27-63	44.9	93.1	5050
						1-31-64	44.1	93.9	5050
						2-26-64	44.4	93.6	5050
						3-09-64	43.6	94.4	5001
						3-26-64	45.0	93.0	5050
						4-29-64	52.0	86.0	5050
						5-28-64	50.6	87.4	5050
						6-26-64	51.3	86.7	5050
08N/01W-28J02	2	265	57		138.0	10-14-63	48.4	89.6	5001
						3-09-64	45.0	93.0	5001
08N/01W-28K01	8	50	57		105.5	10-06-63	7.4	98.1	5001
						3-05-64	7.1	98.4	5001
08N/01W-28R03	1	125	51		140.0	10-14-63	47.3	92.7	5001
						3-09-64	44.5	95.5	5001
08N/01W-32H01	2		57		140.0	10-14-63	42.9	97.1	5001
						3-09-64	40.9	99.1	5001
08N/01W-33A01	8	200	57		134.7	10-11-63	43.3	91.4	5001
						3-05-64	42.0	92.7	5001
08N/01W-33B02	2	228	52		136.0	10-14-63	45.4	90.6	5001
						3-09-64	46.7	89.3	5001
08N/01W-33H01	1	167	57		130.8	10-14-63	42.0	88.8	5001
						3-09-64	41.2	89.6	5001
08N/01W-34A01	2	172	31		120.0	10-15-63	50.2	69.8	5001
						3-09-64	43.7	76.3	5001
08N/01W-34H01	7	141	31		121.0	10-15-63	48.7	72.3	5001
						3-09-64	40.3	80.7	5001
08N/01W-35G02	7	110	57		111.0	10-15-63	43.1	67.9	5001
						3-09-64	39.5	71.5	5001
08N/01W-36H01	2	286	57		102.0	10-15-63	35.9	66.1	5001
						3-10-64	33.8	68.2	5001

TABLE 2 (Continued)

GROUND WATER LEVEL MEASUREMENTS

STATE WELL NUMBER	WELL USE	WELL DEPTH IN FEET	PERIOD OF RECORD BEGIN	PERIOD OF RECORD END	GROUND SURFACE ELEVATION IN FEET	DATE	GROUND TO WATER SURFACE IN FEET	WATER SURFACE ELEVATION IN FEET	AGENCY SUPPLYING DATA
SAN JOAQUIN VALLEY 5-22.00									
MOKELUMNE RIVER AREA 5-22.01									
02N/06E-03A01	2		58		26.0	10-21-63	(4)		5110
						1-10-64	(4)		5050
02N/06E-03C02	1		63		23.0	8-09-63	22.0	1.0	5050
						10-21-63	(3)		5110
						3-20-64	26.0	-3.0	5110
02N/06E-08F01	0		49		9.6	10-21-63	(9)		5110
						1-10-64	18.8	-9.2	5050
						3-25-64	18.8	-9.2	5110
02N/06E-11E11	1	90	60		23.5	10-01-63	7.0	16.5	8201
						3-02-64	24.6	-1.1	8201
02N/06E-12H01	2		47		33.4	10-21-63	(9)		5110
						3-20-64	35.2	-1.8	5110
02N/06E-13M01	2	275	47		26.7	10-17-63	35.0	-8.3	5110
						3-16-64	37.5	-10.8	5110
02N/06E-13R01	0		47		30.0	10-17-63	(9)		5110
						1-10-64	(6)		5050
02N/06E-13R02	2		64		30.0	1-13-64	43.2	-13.2	5050
						3-16-64	44.0	-14.0	5110
02N/06E-15J01	2		49		20.3	10-21-63	(9)		5110
						3-25-64	30.7	-10.4	5110
02N/06E-16C01	2		63		14.0	3-30-64	(2) 27.5	-13.5	5050
02N/06E-16E03	3		62		12.0	10-01-63	34.7	-22.7	5110
						3-01-64	26.9	-14.9	5110
02N/06E-16L01	2		48		11.5	10-21-63	30.7	-19.2	5110
						3-25-64	27.2	-15.7	5110
02N/06E-17A01	3		62		12.0	10-01-63	41.6	-29.6	5110
						3-01-64	26.4	-14.4	5110
02N/06E-20J01	3		62		7.0	10-01-63	47.0	-40.0	5110
						3-01-64	32.2	-25.2	5110
02N/06E-20L01	3		62		4.0	10-01-63	37.3	-33.3	5110
						3-01-64	27.0	-23.0	5110
02N/06E-21C01	3		62		10.0	10-01-63	48.7	-38.7	5110
						3-01-64	34.3	-24.3	5110
02N/06E-21C02	3		62		10.0	10-01-63	51.0	-41.0	5110
						3-01-64	32.9	-22.9	5110
02N/06E-21F01	3		62		10.0	10-01-63	51.2	-41.2	5110
						4-01-64	33.5	-23.5	5110
02N/06E-21G01	3		62		11.0	10-01-63	43.6	-32.6	5110
						3-01-64	33.6	-22.6	5110

TABLE 2 (Continued)

GROUND WATER LEVEL MEASUREMENTS

STATE WELL NUMBER	WELL USE	WELL DEPTH IN FEET	PERIOD OF RECORD		GROUND SURFACE ELEVATION IN FEET	DATE	GROUND TO WATER SURFACE IN FEET	WATER SURFACE ELEVATION IN FEET	AGENCY SUPPLYING DATA
			BEGIN	END					
MOKELUMNE RIVER AREA 5-22.01									
02N/06E-21K01	3		60		12.0	10-28-63	48.0	-36.0	4701
						2-28-64	46.0	-34.0	4701
02N/06E-21P01	3		60		10.0	10-28-63	39.0	-29.0	4701
						2-28-64	37.0	-27.0	4701
02N/06E-22B01	3		60		17.0	10-28-63	45.0	-28.0	4701
						2-28-64	42.0	-25.0	4701
02N/06E-24J02	2		47		30.1	10-17-63	47.9	-17.8	5110
						3-16-64	48.4	-18.3	5110
02N/06E-26H01	2	195	47		22.8	10-19-63	47.3	-24.5	5110
						3-16-64	46.8	-24.0	5110
02N/06E-27B01	3		60		16.0	10-28-63	50.0	-34.0	4701
						2-28-64	48.0	-32.0	4701
02N/06E-28P01	1		63		7.0	10-23-63	24.4	-17.4	5050
						3-30-64	23.4	-16.4	5050
02N/06E-29N01	2		63		1.0	10-23-63	10.7	-9.7	5050
						3-30-64	8.5	-7.5	5050
03N/05E-03J01	1		63		7.0	10-23-63	6.4	0.6	5050
						3-30-64	(4) 8.2	-1.2	5050
03N/05E-13L01	2	65	48		12.0	10-21-63	12.0	0.0	5110
						3-25-64	12.0	0.0	5110
03N/05E-14C01	2	76	60		6.7	10-21-63	4.5	2.2	5110
						3-25-64	6.0	0.7	5110
03N/05E-16A01	1		47		-3.0	10-21-63	6.0	-9.0	5110
						3-25-64	5.5	-8.5	5110
03N/05E-25D01	0		63		4.0	10-23-63	5.3	-1.3	5050
						3-30-64	5.8	-1.8	5050
03N/06E-01J01			60		51.8	10-01-63	33.9	17.9	8201
						3-02-64	33.1	18.7	8201
03N/06E-01N02	0	79	37		46.8	10-01-63	34.8	12.0	8201
						3-02-64	31.8	15.0	8201
03N/06E-01R13	1	69	37		53.1	10-01-63	40.8	12.3	8201
						3-02-64	38.1	15.0	8201

TABLE 2 (Continued)

GROUND WATER LEVEL MEASUREMENTS

STATE WELL NUMBER	WELL USE	WELL DEPTH IN FEET	PERIOD OF RECORD		GROUND SURFACE ELEVATION IN FEET	DATE	GROUND TO WATER SURFACE IN FEET	WATER SURFACE ELEVATION IN FEET	AGENCY SUPPLYING DATA
			BEGIN	END					
MOKELUMNE RIVER AREA 5-22.01									
03N/06E-03K11	2	120	47		41.0	7-25-63	(1)		5050
						8-27-63	29.8	11.2	5050
						9-25-63	27.0	14.0	5050
						10-24-63	26.2	14.8	5050
						11-22-63	25.5	15.5	5050
						12-20-63	24.7	16.3	5050
						1-28-64	25.1	15.9	5050
						2-21-64	26.2	14.8	5050
						3-23-64	26.5	14.5	5050
						4-27-64	27.8	13.2	5050
						5-25-64	(1)		5050
						6-23-64	29.4	11.6	5050
03N/06E-04C01	2		63		35.0	4-03-64	19.9	15.1	5050
03N/06E-07H03	1		47		23.4	10-21-63	20.9	2.5	5110
						3-25-64	(8)		5110
03N/06E-09F01	0		48		31.0	10-21-63	23.1	7.9	5110
						3-25-64	24.1	6.9	5110
03N/06E-12P01	0	65	48		45.0	10-21-63	46.5	-1.5	5110
						3-20-64	43.5	1.5	5110
03N/06E-12Q32	1	75	37		48.8	10-01-63	40.1	8.7	8201
						3-02-64	43.4	5.4	8201
03N/06E-15L01	2		48		28.5	10-21-63	29.0	-0.5	5110
						3-20-64	30.0	-1.5	5110
03N/06E-17D11	2	93	49		23.8	10-01-63	28.2	-4.4	8201
						3-02-64	23.8	0.0	8201
03N/06E-20Q01	2		56		18.0	10-21-63	26.5	-8.5	5110
						3-25-64	26.5	-8.5	5110
03N/06E-24M01	2		48		39.9	10-21-63	(9)		5110
						3-20-64	(9)		5110
03N/06E-25H11	1	96	48		41.0	10-07-63	51.0	-10.0	8201
						3-02-64	44.7	-3.7	8201
03N/06E-26G01	1		48		36.0	10-21-63	35.9	0.1	5110
						3-20-64	36.4	-0.4	5110
03N/06E-27E01	2		60		25.3	10-21-63	34.0	-8.7	5110
						3-20-64	29.5	-4.2	5110
03N/06E-29C01	2		48		17.2	10-21-63	35.5	-18.3	5110
						3-25-64	(9)		5110
						5-20-64	35.5	-18.3	5050
03N/06E-31A01	0		60		11.6	10-21-63	(2)		5110
						3-25-64	(2)		5110
03N/06E-32R01	2		60		15.0	10-21-63	26.0	-11.0	5110
						3-25-64	23.0	-8.0	5110

TABLE 2 (Continued)

GROUND WATER LEVEL MEASUREMENTS

STATE WELL NUMBER	WELL USE	WELL DEPTH IN FEET	PERIOD OF RECORD BEGIN	PERIOD OF RECORD END	GROUND SURFACE ELEVATION IN FEET	DATE	GROUND TO WATER SURFACE IN FEET	WATER SURFACE ELEVATION IN FEET	AGENCY SUPPLYING DATA
MOKELUMNE RIVER AREA 5-22.01									
03N/06E-35P02	9		63		28.4	7-24-63	27.9	0.5	5050
						8-26-63	25.7	2.7	5050
						9-25-63	24.1	4.3	5050
						10-23-63	24.9	3.5	5110
						10-25-63	24.6	3.8	5050
						11-22-63	25.3	3.1	5050
						12-20-63	25.8	2.6	5050
						1-27-64	26.6	1.8	5050
						2-21-64	27.2	1.2	5050
						3-20-64	29.9	-1.5	5110
						3-23-64	28.5	-0.1	5050
						4-27-64	34.1	-5.7	5050
						5-25-64	39.6	-11.2	5050
						6-23-64	40.3	-11.9	5050
03N/06E-36R02	1	85	26		38.0	10-07-63	41.8	-3.8	8201
						3-02-64	41.1	-3.1	8201
03N/07E-02C02	2	120	32		85.6	10-09-63	59.0	26.6	8201
						3-02-64	56.9	28.7	8201
03N/07E-02G01	0	98	62		84.0	7-25-63	79.7	4.3	5050
						8-26-63	80.5	3.5	5050
						9-25-63	77.2	6.8	5050
						10-29-63	74.6	9.4	5050
						11-22-63	73.3	10.7	5050
						12-23-63	72.0	12.0	5050
						1-28-64	71.3	12.7	5050
						2-24-64	70.1	13.9	5050
						3-24-64	71.9	12.1	5050
						4-27-64	78.0	6.0	5050
						5-26-64	78.8	5.2	5050
						6-24-64	80.4	3.6	5050
03N/07E-03C01	9	48	35		83.2	10-07-63	DRY		8201
						4-01-64	DRY		8201
03N/07E-03R01	2		48		74.8	10-21-63	68.1	6.7	5110
						3-20-64	67.6	7.2	5110
03N/07E-07M01	2	49	35		52.6	10-04-63	46.5	6.1	8201
						3-02-64	43.7	8.9	8201
03N/07E-08B12	2	140	60		64.4	10-07-63	53.9	10.5	8201
						3-02-64	53.7	10.7	8201
03N/07E-08E02	2	285	60		60.0	10-21-63	53.0	7.0	5110
						3-20-64	(1)		5110
03N/07E-09C01	2		54		68.3	10-21-63	(9)		5110
						3-20-64	(9)		5110
03N/07E-10L03	9	57	35		72.6	10-07-63	DRY		8201
						3-02-64	65.7	6.9	8201

TABLE 2 (Continued)

GROUND WATER LEVEL MEASUREMENTS

STATE WELL NUMBER	WELL USE	WELL DEPTH IN FEET	PERIOD OF RECORD		GROUND SURFACE ELEVATION IN FEET	DATE	GROUND TO WATER SURFACE IN FEET	WATER SURFACE ELEVATION IN FEET	AGENCY SUPPLYING DATA
			BEGIN	END					
MOKELUMNE RIVER AREA 5-22.01									
03N/07E-10L04	1	190	35		72.8	7-01-63	(2) 85.7	-12.9	8201
						8-02-63	78.3	-5.5	8201
						9-03-63	76.2	-3.4	8201
						10-07-63	72.3	0.5	8201
						11-01-63	69.5	3.3	8201
						12-02-63	68.3	4.5	8201
						1-14-64	66.7	6.1	8201
						2-03-64	66.0	6.8	8201
						3-02-64	65.9	6.9	8201
						4-01-64	71.5	1.3	8201
						5-01-64	(1)		8201
						6-01-64	75.9	-3.1	8201
03N/07E-18N12	1	78	46		47.4	10-04-63	51.5	-4.1	8201
						3-02-64	46.5	0.9	8201
03N/07E-20P02	0		48		49.9	10-21-63	(9)		5110
						3-20-64	(9)		5110
03N/07E-22C11	1	137	52		66.6	10-07-63	79.6	-13.0	8201
						3-02-64	70.6	-4.0	8201
03N/07E-25C01	7		48		71.2	10-18-63	78.0	-6.8	5110
						3-17-64	74.5	-3.3	5110
03N/07E-25G01	2		47		75.7	10-18-63	84.0	-8.3	5110
						3-17-64	(1)		5110
03N/07E-27F03	9	91	35		59.4	10-07-63	72.9	-13.5	8201
						3-02-64	67.6	-8.2	8201
03N/07E-31B01	1	84	55		41.0	10-23-63	54.5	-13.5	5110
						3-20-64	50.0	-9.0	5110
03N/08E-03R01	1	180	48		146.0	10-22-63	86.8	59.2	5110
						3-17-64	87.5	58.5	5110
03N/08E-04Q01	1	135	49		120.6	10-09-63	109.7	10.9	8201
						1-15-64	108.5	12.1	8201
03N/08E-05B02	1	126			108.0	10-09-63	99.5	8.5	8201
						1-15-64	94.7	13.3	8201
03N/08E-05K11	1	206			107.5	10-09-63	105.2	2.3	8201
						1-15-64	99.0	8.5	8201
03N/08E-08E01	2	400	48		95.8	10-18-63	(9)		5110
						3-17-64	100.3	-4.5	5110
03N/08E-09Q11	7		61		126.3	10-09-63	121.2	5.1	8201
						1-15-64	120.1	6.2	8201
03N/08E-15L01	9	181			127.7	10-15-63	122.7	5.0	8201
						1-17-64	119.7	8.0	8201
03N/08E-19C01	2	375	48		82.0	10-18-63	90.0	-8.0	5110
						3-17-64	90.0	-8.0	5110
03N/08E-20K01	1	200	26		92.7	10-15-63	96.7	-4.0	8201
						1-17-64	95.4	-2.7	8201

TABLE 2 (Continued)

GROUND WATER LEVEL MEASUREMENTS

STATE WELL NUMBER	WELL USE	WELL DEPTH IN FEET	PERIOD OF RECORD BEGIN	PERIOD OF RECORD END	GROUND SURFACE ELEVATION IN FEET	DATE	GROUND TO WATER SURFACE IN FEET	WATER SURFACE ELEVATION IN FEET	AGENCY SUPPLYING DATA
MOKELUMNE RIVER AREA 5-22.01									
03N/08E-22A01	7		48		133.0	10-18-63	129.0	4.0	5110
						3-17-64	126.0	7.0	5110
03N/08E-29F01	0	355	60		93.0	7-25-63	100.9	-7.9	5050
						8-26-63	102.7	-9.7	5050
						9-25-63	100.4	-7.4	5050
						10-18-63	97.4	-4.4	5110
						10-29-63	97.3	-4.3	5050
						11-22-63	96.5	-3.5	5050
						12-23-63	(8)		5050
						1-27-64	94.1	-1.1	5050
						2-21-64	92.9	0.1	5050
						3-17-64	93.4	-0.4	5110
						3-23-64	93.6	-0.6	5050
						4-27-64	97.4	-4.4	5050
						5-26-64	100.4	-7.4	5050
						6-24-64	101.4	-8.4	5050
03N/08E-30H01	2		47		84.9	10-18-63	93.6	-8.7	5110
						3-17-64	90.6	-5.7	5110
04N/05E-03D02	2		48		7.8	10-22-63	(3)		5110
						3-27-64	7.0	0.8	5110
04N/05E-05C02	2				5.0	10-22-63	(9)		5110
						3-27-64	(9)		5110
04N/05E-05H01	1	80	62		4.0	10-22-63	5.5	-1.5	5110
						3-27-64	(4) 7.5	-3.5	5110
04N/05E-09D01	1	127			0.0	10-22-63	4.3	-4.3	5110
						3-27-64	3.3	-3.3	5110
04N/05E-10K01	1		48		6.3	10-21-63	(9)		5110
						3-26-64	6.8	-0.5	5110
04N/05E-13H01	2	190	48		16.6	10-21-63	17.0	-0.4	5110
						3-26-64	14.5	2.1	5110
04N/05E-22A01	9		48		8.2	10-21-63	4.1	4.1	5110
						3-26-64	3.6	4.6	5110
04N/05E-24C02	9		63		14.0	10-21-63	8.0	6.0	5110
						3-26-64	7.0	7.0	5110
04N/05E-26K02	0		62		13.0	7-25-63	4.0	9.0	5050
						8-27-63	3.8	9.2	5050
						9-25-63	4.5	8.5	5050
						10-21-63	5.0	8.0	5110
						10-24-63	4.3	8.7	5050
						11-22-63	4.8	8.2	5050
						12-20-63	5.5	7.5	5050
						1-28-64	4.7	8.3	5050
						2-21-64	5.6	7.4	5050
						3-23-64	5.7	7.3	5050
						3-26-64	5.5	7.5	5110
						4-27-64	5.9	7.1	5050
						5-25-64	6.4	6.6	5050
						6-23-64	7.6	5.4	5050

TABLE 2 (Continued)

GROUND WATER LEVEL MEASUREMENTS

STATE WELL NUMBER	WELL USE	WELL DEPTH IN FEET	PERIOD OF RECORD		GROUND SURFACE ELEVATION IN FEET	DATE	GROUND TO WATER SURFACE IN FEET	WATER SURFACE ELEVATION IN FEET	AGENCY SUPPLYING DATA
			BEGIN	END					
MOKELUMNE RIVER AREA 5-22.01									
04N/05E-33B01	0		60		0.0	10-21-63	(6)		5110
04N/05E-36P01	0		48		16.0	10-21-63	7.3	8.7	5110
						3-26-64	5.3	10.7	5110
04N/06E-03A12	2	190	47		48.3	10-04-63	61.0	-12.7	8201
						1-13-64	51.9	-3.6	8201
04N/06E-11B01	2	530	50		47.0	10-15-63	60.9	-13.9	5001
						3-24-64	54.2	-7.2	5001
04N/06E-12C04	3				55.0	10-21-63	67.0	-12.0	5110
						3-26-64	65.0	-10.0	5110
04N/06E-12N02	7	320	60		52.0	10-21-63	(2)		5110
						3-26-64	53.3	-1.3	5110
04N/06E-12R11	7	150	48		57.9	10-04-63	73.3	-15.4	8201
						3-02-64	60.9	-3.0	8201
04N/06E-13G01	0		55		56.0	10-21-63	62.0	-6.0	5110
						3-26-64	(9)		5110
04N/06E-15B02	9		57		40.0	10-21-63	42.7	-2.7	5110
						3-26-64	(9)		5110
04N/06E-17D01	2		48		23.8	10-21-63	20.0	3.8	5110
						3-26-64	(1)		5110
04N/06E-19F01	2		48		21.8	10-21-63	(9)		5110
						3-26-64	(1)		5110
04N/06E-19R11	2	30	60		26.7	10-02-63	15.8	10.9	8201
						3-02-64	15.1	11.6	8201
04N/06E-22M01	2		48		38.2	10-21-63	25.5	12.7	5110
						3-26-64	(1)		5110
04N/06E-23M01	0	58	48		45.2	10-02-63	36.3	8.9	8201
						3-02-64	33.9	11.3	8201
04N/06E-24F01	2		48		55.0	10-21-63	51.0	4.0	5110
						3-26-64	48.5	6.5	5110
04N/06E-25R01	2		48		55.0	10-21-63	42.0	13.0	5110
						3-26-64	41.0	14.0	5110
04N/06E-26L01	2		48		46.0	10-21-63	31.0	15.0	5110
						3-26-64	(1)		5110
04N/06E-27D02	2		48		34.5	10-21-63	14.5	20.0	5110
						3-26-64	15.5	19.0	5110
04N/06E-29A01	1	108	48		33.0	10-21-63	16.7	16.3	5110
						3-26-64	22.7	10.3	5110
04N/06E-29N01	2		48		26.0	10-21-63	(3)		5110
						3-26-64	15.0	11.0	5110
04N/06E-31A02	7		54		27.0	10-21-63	(8)		5110
						3-26-64	(8)		5110

TABLE 2 (Continued)

GROUND WATER LEVEL MEASUREMENTS

STATE WELL NUMBER	WELL USE	WELL DEPTH IN FEET	PERIOD OF RECORD		GROUND SURFACE ELEVATION IN FEET	DATE	GROUND TO WATER SURFACE IN FEET	WATER SURFACE ELEVATION IN FEET	AGENCY SUPPLYING DATA
			BEGIN	END					
MOKELUMNE RIVER AREA 5-22.01									
04N/06E-31P01	2		48		24.0	10-21-63	11.0	13.0	5110
						3-26-64	12.5	11.5	5110
04N/06E-34R30	2	50	60		43.2	10-01-63	25.2	18.0	8201
						3-02-64	21.8	21.4	8201
04N/06E-36D02	2	87	62		49.1	10-02-63	27.4	21.7	8201
						3-02-64	28.2	20.9	8201
04N/07E-01B01	7	200	50		105.0	10-17-63	98.9	6.1	5001
						3-24-64	88.3	16.7	5001
04N/07E-03B01	7	840	51		93.2	10-17-63	95.7	-2.5	5001
						3-24-64	85.7	7.5	5001
04N/07E-04B12	0	130			85.0	10-21-63	89.7	-4.7	5110
						3-26-64	82.2	2.8	5110
04N/07E-04Q01	2	102	32		85.0	10-08-63	87.5	-2.5	8201
04N/07E-07A01	2	450	60		68.0	10-21-63	75.5	-7.5	5110
						3-26-64	69.5	-1.5	5110
04N/07E-07H02	7	60	47		67.9	10-08-63	77.6	-9.7	8201
04N/07E-09D12	7	111	55		77.4	10-08-63	84.2	-6.8	8201
04N/07E-12E01	2	654	48		105.7	10-22-63	100.2	5.5	5110
						3-20-64	84.2	21.5	5110
04N/07E-14E01	7		48		93.1	10-22-63	82.0	11.1	5110
						3-20-64	(1)		5110
04N/07E-15B11	8	100	59		91.2	10-09-63	88.4	2.8	8201
						3-02-64	83.8	7.4	8201
04N/07E-17N01	2		48		67.0	10-21-63	71.2	-4.2	5110
						3-26-64	68.3	-1.3	5110
04N/07E-18M01	0		61		57.8	7-24-63	70.7	-12.9	5050
						8-27-63	70.8	-13.0	5050
						9-25-63	65.5	-7.7	5050
						10-24-63	64.3	-6.5	5050
						11-22-63	62.0	-4.2	5050
						12-23-63	60.3	-2.5	5050
						1-28-64	58.6	-0.8	5050
						2-24-64	58.2	-0.4	5050
						3-24-64	57.3	0.5	5050
						4-27-64	62.6	-4.8	5050
						5-25-64	63.2	-5.4	5050
						6-24-64	66.7	-8.9	5050
04N/07E-18P30	2	250	60		61.4	10-04-63	64.1	-2.7	8201
						3-02-64	56.9	4.5	8201
04N/07E-19K01	2		48		62.4	10-21-63	63.0	-0.6	5110
						3-26-64	55.0	7.4	5110
04N/07E-21F01	2		48		78.2	10-22-63	72.0	6.2	5110
						3-20-64	68.0	10.2	5110

TABLE 2 (Continued)

GROUND WATER LEVEL MEASUREMENTS

STATE WELL NUMBER	WELL USE	WELL DEPTH IN FEET	PERIOD OF RECORD BEGIN	PERIOD OF RECORD END	GROUND SURFACE ELEVATION IN FEET	DATE	GROUND TO WATER SURFACE IN FEET	WATER SURFACE ELEVATION IN FEET	AGENCY SUPPLYING DATA
MOKELUMNE RIVER AREA 5-22.01									
04N/07E-22Q04	8		35		83.5	10-08-63	70.5	13.0	8201
						3-02-64	64.7	18.8	8201
04N/07E-22Q05	8	266	35		83.8	10-08-63	72.1	11.7	8201
						3-02-64	65.7	18.1	8201
04N/07E-25G15			60		88.8	10-09-63	75.2	13.6	8201
						3-02-64	68.2	20.6	8201
04N/07E-27P01	8	49	35		81.5	10-08-63	40.3	41.2	8201
						3-02-64	41.3	40.2	8201
04N/07E-28J02	2		63		74.8	10-22-63	62.5	12.3	5110
						3-20-64	61.5	13.3	5110
04N/07E-29H01	2	593	60		70.6	10-08-63	61.2	9.4	8201
						3-02-64	56.0	14.6	8201
04N/07E-30E04	0	76	41		57.2	10-04-63	47.3	9.9	8201
						3-02-64	43.8	13.4	8201
04N/07E-31M13	1	108	56		55.2	10-04-63	32.1	23.1	8201
						3-02-64	31.3	23.9	8201
04N/07E-31N11			63		45.9	10-04-63	12.9	33.0	8201
						3-02-64	16.8	29.1	8201
04N/07E-33H01	2		48		73.4	10-22-63	38.4	35.0	5110
						3-20-64	41.9	31.5	5110
04N/07E-34F11	8	24	52		61.6	10-08-63	17.6	44.0	8201
						3-02-64	18.7	42.9	8201
04N/07E-34L03	8	52	33		85.6	10-07-63	45.2	40.4	8201
						3-02-64	46.2	39.4	8201
04N/07E-36L01	4	500	56		85.0	10-22-63	78.5	6.5	5110
						3-19-64	76.5	8.5	5110
04N/08E-01K01	0	93	32		170.7	10-11-63	98.0	72.7	8201
						1-06-64	98.2	72.5	8201
04N/08E-04N01	9		60		140.0	7-08-63	127.2	12.8	5050
						10-22-63	125.5	14.5	5110
						3-19-64	123.5	16.5	5110
04N/08E-04P13	7	270	53		139.5	10-10-63	(1)		8201
						1-16-64	110.5	29.0	8201
04N/08E-06C01	9	130	62		105.0	7-25-63	94.1	10.9	5050
						8-26-63	96.3	8.7	5050
						9-25-63	96.3	8.7	5050
						10-28-63	97.1	7.9	5050
						11-22-63	90.2	14.8	5050
						12-23-63	88.5	16.5	5050
						1-28-64	87.4	17.6	5050
						2-24-64	86.3	18.7	5050
						3-24-64	86.7	18.3	5050
						4-27-64	89.3	15.7	5050
						5-26-64	91.7	13.3	5050
						6-24-64	95.6	9.4	5050

TABLE 2 (Continued)

GROUND WATER LEVEL MEASUREMENTS

STATE WELL NUMBER	WELL USE	WELL DEPTH IN FEET	PERIOD OF RECORD		GROUND SURFACE ELEVATION IN FEET	DATE	GROUND TO WATER SURFACE IN FEET	WATER SURFACE ELEVATION IN FEET	AGENCY SUPPLYING DATA
			BEGIN	END					
MOKELUMNE RIVER AREA 5-22.01									
04N/08E-06N02	0		63		116.0	10-22-63	109.0	7.0	5110
						3-19-64	104.0	12.0	5110
04N/08E-14K01	1		58		150.0	10-22-63	105.4	44.6	5110
						3-19-64	(1)		5110
04N/08E-17J01	2		60		130.0	10-22-63	111.8	18.2	5110
						3-19-64	114.8	15.2	5110
04N/08E-18L12	2	380	52		122.4	10-10-63	111.0	11.4	8201
						1-16-64	106.3	16.1	8201
04N/08E-21M01	1		52		114.0	10-22-63	91.1	22.9	5110
						3-19-64	82.1	31.9	5110
04N/08E-22C01	1		52		126.0	10-22-63	58.2	67.8	5110
						3-19-64	58.2	67.8	5110
04N/08E-24J02	7	170	32		166.9	10-14-63	117.0	49.9	8201
						1-08-64	117.1	49.8	8201
04N/08E-25L01	0	175	61		192.9	10-15-63	147.5	45.4	8201
						1-08-64	146.9	46.0	8201
04N/08E-26A12	7	130	61		159.3	10-15-63	116.9	42.4	8201
						1-08-64	116.7	42.6	8201
04N/08E-26L01	1	182	62		172.9	10-15-63	134.8	38.1	8201
						1-08-64	135.0	37.9	8201
04N/08E-27J11	1	197	62		195.4	10-10-63	164.3	31.1	8201
						1-16-64	162.1	33.3	8201
04N/08E-28H11	2	360	52		131.2	10-10-63	109.3	21.9	8201
						1-16-64	104.4	26.8	8201
04N/08E-30A11	0	23	30		70.3	10-09-63	14.7	55.6	8201
						1-16-64	16.2	54.1	8201
04N/08E-32N01	2		58		105.0	10-22-63	98.5	6.5	5110
						3-19-64	(1)		5110
04N/08E-34E01	1	204	62		158.7	10-10-63	136.7	22.0	8201
						1-16-64	133.0	25.7	8201
04N/08E-34Q11		279	61		162.6	10-10-63	137.5	25.1	8201
						1-16-64	136.2	26.4	8201
04N/08E-35P01	1	120	58		196.0	10-22-63	89.9	106.1	5110
						3-19-64	89.9	106.1	5110

TABLE 2 (Continued)

GROUND WATER LEVEL MEASUREMENTS

STATE WELL NUMBER	WELL USE	WELL DEPTH IN FEET	PERIOD OF RECORD		GROUND SURFACE ELEVATION IN FEET	DATE	GROUND TO WATER SURFACE IN FEET	WATER SURFACE ELEVATION IN FEET	AGENCY SUPPLYING DATA
			BEGIN	END					
MOKELUMNE RIVER AREA 5-22.01									
04N/08E-36P01	0	300	48		209.0	7-25-63	188.7	20.3	5050
						8-26-63	189.0	20.0	5050
						9-25-63	189.3	19.7	5050
						10-29-63	189.5	19.5	5050
						11-22-63	189.8	19.2	5050
						12-23-63	190.0	19.0	5050
						1-28-64	189.1	19.9	5050
						2-24-64	189.7	19.3	5050
						3-24-64	188.3	20.7	5050
						4-27-64	190.0	19.0	5050
						5-26-64	190.2	18.8	5050
						6-24-64	(2) 191.9	17.1	5050
04N/09E-06L11	0	375	61		125.6	10-11-63	23.6	102.0	8201
						1-06-64	22.6	103.0	8201
04N/09E-07K02	1	100	52		172.7	10-15-63	55.3	117.4	8201
						1-08-64	54.5	118.2	8201
04N/09E-15M01	1	135	52		191.6	10-14-63	40.1	151.5	8201
						1-07-64	42.9	148.7	8201
04N/09E-16C01	2		58		215.0	10-22-63	50.8	164.2	5110
						3-19-64	50.3	164.7	5110
04N/09E-20M01	9	174	31		238.8	10-14-63	145.0	93.8	8201
						1-08-64	142.8	96.0	8201
04N/09E-21A01	1	180	31		216.4	10-14-63	61.3	155.1	8201
						1-07-64	61.2	155.2	8201
04N/09E-28C02	9	174	60		313.4	10-14-63	135.3	178.1	8201
						1-07-64	135.1	178.3	8201
04N/09E-31M01	1	241	59		250.0	10-23-63	212.7	37.3	5110
						3-19-64	212.7	37.3	5110
05N/05E-28L03	0		63		6.0	10-23-63	8.0	-2.0	5050
						3-30-64	6.6	-0.6	5050
05N/05E-32M01	9		48		1.5	10-22-63	(1) 9.7	-8.2	5110
						3-27-64	(1) 9.2	-7.7	5110
05N/05E-34D01	1	50	60		9.0	10-22-63	(3)		5110
						3-27-64	(3)		5110
05N/06E-36R01	2		48		63.1	10-21-63	80.9	-17.8	5110
						3-26-64	73.9	-10.8	5110
05N/07E-31J01	2	200	51		71.5	10-17-63	78.0	-6.5	5001
						10-21-63	(3)		5110
						3-23-64	71.4	0.1	5001
						3-26-64	73.5	-2.0	5110
05N/07E-32H11	9	160	49		72.3	10-08-63	69.2	3.1	8201
05N/07E-34G01	2		48		88.8	10-22-63	87.4	1.4	5110
						3-20-64	85.9	2.9	5110
05N/07E-36E01	2	70	44		89.4	10-08-63	88.0	1.4	8201

TABLE 2 (Continued)

GROUND WATER LEVEL MEASUREMENTS

STATE WELL NUMBER	WELL USE	WELL DEPTH IN FEET	PERIOD OF RECORD		GROUND SURFACE ELEVATION IN FEET	DATE	GROUND TO WATER SURFACE IN FEET	WATER SURFACE ELEVATION IN FEET	AGENCY SUPPLYING DATA
			BEGIN	END					
MOKELUMNE RIVER AREA 5-22.01									
05N/08E-24Q01	9	173	32		235.9	10-11-63	144.1	91.8	8201
						1-06-64	143.3	92.6	8201
05N/08E-24Q11	9	256	64		257.2	3-10-64	168.1	89.1	8201
05N/08E-25P11	9	340	44		265.7	10-11-63	192.8	72.9	8201
						1-06-64	193.5	72.2	8201
05N/08E-31R01	2		60		137.0	10-22-63	125.8	11.2	5110
						3-19-64	(1)		5110
05N/08E-32D01	0		48		143.6	10-22-63	DRY		5110
						3-19-64	DRY		5110
05N/08E-32R11	7	229	56		162.1	10-10-63	144.9	17.2	8201
						1-16-64	136.6	25.5	8201
05N/08E-35K12	7	200	53		188.6	10-11-63	133.1	55.5	8201
						1-06-64	132.6	56.0	8201
CALAVERAS RIVER AREA 5-22.02									
01N/06E-01J01	3	242	43		22.0	10-28-63	78.0	-56.0	4701
						2-28-64	70.0	-48.0	4701
01N/06E-02M01	3	450	60		16.0	10-28-63	67.0	-51.0	4701
						2-28-64	61.0	-45.0	4701
01N/06E-02Q01	3		60		16.0	10-28-63	80.0	-64.0	4701
						2-28-64	70.0	-54.0	4701
01N/06E-03C01	3	540	39		10.0	10-28-63	54.0	-44.0	4701
						2-28-64	49.0	-39.0	4701
01N/06E-03J01	3	875	43		13.0	10-28-63	57.0	-44.0	4701
						2-28-64	52.0	-39.0	4701
01N/06E-04B01	3	560	46		6.0	10-28-63	44.0	-38.0	4701
						2-28-64	40.0	-34.0	4701
01N/06E-04D01	3	575	46		4.0	10-28-63	37.0	-33.0	4701
						2-28-64	33.0	-29.0	4701
01N/06E-05G04	2		63		2.0	10-28-63	18.0	-16.0	5050
						3-30-64	15.8	-13.8	5050
01N/06E-11K01	3	516	60		17.0	10-28-63	80.0	-63.0	4701
						2-28-64	75.0	-58.0	4701
01N/06E-12A01	3		60		23.0	10-28-63	88.0	-65.0	4701
						2-28-64	78.0	-55.0	4701
01N/06E-12C03	3	1050	54		21.0	10-28-63	70.0	-49.0	4701
						2-28-64	63.0	-42.0	4701

TABLE 2 (Continued)

GROUND WATER LEVEL MEASUREMENTS

STATE WELL NUMBER	WELL USE	WELL DEPTH IN FEET	PERIOD OF RECORD		GROUND SURFACE ELEVATION IN FEET	DATE	GROUND TO WATER SURFACE IN FEET	WATER SURFACE ELEVATION IN FEET	AGENCY SUPPLYING DATA
			BEGIN	END					
CALAVERAS RIVER AREA 5-22.02									
01N/06E-12J01	1	115	61		22.5	7-24-63	78.5	-56.0	5050
						8-26-63	80.1	-57.6	5050
						9-24-63	80.6	-58.1	5050
						10-25-63	80.4	-57.9	5050
						11-21-63	78.3	-55.8	5050
						12-20-63	77.2	-54.7	5050
						1-27-64	75.7	-53.2	5050
						2-21-64	75.1	-52.6	5050
						3-23-64	74.6	-52.1	5050
						4-24-64	75.3	-52.8	5050
						5-25-64	76.5	-54.0	5050
						6-23-64	76.8	-54.3	5050
01N/06E-12N01	3		60		19.0	10-28-63	85.0	-66.0	4701
						2-28-64	82.0	-63.0	4701
01N/06E-13J01	3	408	47		20.0	10-28-63	75.0	-55.0	4701
						2-28-64	77.0	-57.0	4701
01N/06E-14C01	3	835	31		13.0	10-28-63	67.0	-54.0	4701
						2-28-64	64.0	-51.0	4701
01N/06E-16H01	0	132	47		4.0	10-17-63	41.8	-37.8	5050
						3-30-64	30.6	-26.6	5050
01N/06E-23D01	1	150	63		9.0	10-17-63	38.3	-29.3	5050
						3-30-64	35.3	-26.3	5050
01N/07E-01M01	2		47		54.2	10-16-63	(9)		5110
						3-20-64	79.4	-25.2	5110
01N/07E-04P03	0	115	47		35.4	10-16-63	78.9	-43.5	5110
						3-20-64	68.4	-33.0	5110
01N/07E-05A01	3	427	54		33.0	10-28-63	68.0	-35.0	4701
						2-28-64	66.0	-33.0	4701
01N/07E-05N01	3		49		28.0	10-28-63	80.0	-52.0	4701
						2-28-64	76.0	-48.0	4701
01N/07E-07E01	3	240	46		25.0	10-28-63	84.0	-59.0	4701
						2-28-64	75.0	-50.0	4701
01N/07E-08R02	1		63		31.5	8-08-63	70.3	-38.8	5050
						10-16-63	79.0	-47.5	5110
						3-20-64	76.5	-45.0	5110
01N/07E-11E01	2		47		48.6	10-15-63	(7)		5110
						1-09-64	76.2	-27.6	5050
						3-25-64	77.0	-28.4	5110
01N/07E-18B01	3		60		26.0	10-28-63	80.0	-54.0	4701
						2-28-64	72.0	-46.0	4701
01N/08E-02J01	2		63		86.0	4-02-64	88.9	-2.9	5050
01N/08E-03P01	2		58		80.0	10-15-63	96.0	-16.0	5110
						3-25-64	87.0	-7.0	5110
01N/08E-05J01	2		64		71.0	1-13-64	87.5	-16.5	5050
						3-26-64	87.0	-16.0	5110

TABLE 2 (Continued)

GROUND WATER LEVEL MEASUREMENTS

STATE WELL NUMBER	WELL USE	WELL DEPTH IN FEET	PERIOD OF RECORD BEGIN	PERIOD OF RECORD END	GROUND SURFACE ELEVATION IN FEET	DATE	GROUND TO WATER SURFACE IN FEET	WATER SURFACE ELEVATION IN FEET	AGENCY SUPPLYING DATA
CALAVERAS RIVER AREA 5-22.02									
01N/09E-01C01	2		58		191.0	10-15-63	134.7	56.3	5110
						3-26-64	133.7	57.3	5110
01N/09E-02D01	9		63		156.0	4-02-64	(1) 130.5	25.5	5050
01N/09E-05B01	9		63		140.0	4-02-64	118.5	21.5	5050
01N/09E-05J01	2		59		153.0	10-15-63	127.0	26.0	5110
						3-25-64	133.5	19.5	5110
01N/09E-06B01	2		64		136.0	4-02-64	122.6	13.4	5050
01N/09E-06N01	2		57		115.5	10-15-63	119.5	-4.0	5110
						3-26-64	(1)		5110
02N/06E-33N01	3	509	60		4.0	10-28-63	36.0	-32.0	4701
						2-28-64	32.0	-28.0	4701
02N/06E-34K02	3		64		12.0	2-28-64	50.0	-38.0	4701
02N/06E-36A01	3	408	47		26.0	10-28-63	63.0	-37.0	4701
						2-28-64	56.0	-30.0	4701
02N/06E-36D01	3	420	60		22.0	10-28-63	58.0	-36.0	4701
						2-28-64	54.0	-32.0	4701
02N/06E-36R03	3	275	46		24.0	10-28-63	71.0	-47.0	4701
						2-28-64	66.0	-42.0	4701
02N/07E-03N03	2		47		55.2	10-17-63	60.9	-5.7	5110
						3-16-64	62.9	-7.7	5110
02N/07E-05E01	2		47		41.1	10-21-63	53.1	-12.0	5110
						3-20-64	51.1	-10.0	5110
02N/07E-05R01	2		47		46.0	10-17-63	64.4	-18.4	5110
						3-16-64	56.9	-10.9	5110
02N/07E-08D01	2		47		42.0	10-17-63	54.2	-12.2	5110
						3-16-64	52.2	-10.2	5110
02N/07E-08K03	2		48		44.5	10-17-63	61.5	-17.0	5110
						3-16-64	57.5	-13.0	5110
02N/07E-08R01	1	235	62		46.0	7-24-63	65.3	-19.3	5050
						8-26-63	66.8	-20.8	5050
						9-25-63	60.8	-14.8	5050
						10-25-63	61.5	-15.5	5050
						11-21-63	61.6	-15.6	5050
						12-20-63	60.7	-14.7	5050
						1-27-64	60.2	-14.2	5050
						2-21-64	61.1	-15.1	5050
						3-23-64	59.9	-13.9	5050
						4-24-64	67.5	-21.5	5050
						5-25-64	70.9	-24.9	5050
						6-24-64	69.9	-23.9	5050
02N/07E-09B02	2		47		54.0	10-17-63	68.4	-14.4	5110
						3-16-64	65.9	-11.9	5110

TABLE 2 (Continued)

GROUND WATER LEVEL MEASUREMENTS

STATE WELL NUMBER	WELL USE	WELL DEPTH IN FEET	PERIOD OF RECORD		GROUND SURFACE ELEVATION IN FEET	DATE	GROUND TO WATER SURFACE IN FEET	WATER SURFACE ELEVATION IN FEET	AGENCY SUPPLYING DATA
			BEGIN	END					
CALAVERAS RIVER AREA 5-22.02									
02N/07E-11H01	2		48		62.6	10-17-63	(4)		5110
						1-10-64	(4)		5050
02N/07E-11F01	2		64		58.0	2-18-64	67.8	-9.8	5050
						3-16-64	68.5	-10.5	5110
02N/07E-12A01	0		36		70.5	10-17-63	85.5	-15.0	5110
						3-16-64	80.5	-10.0	5110
						4-02-64	83.2	-12.7	5050
02N/07E-12A03	2		62		70.0	7-24-63	100.7	-30.7	5050
						8-26-63	102.7	-32.7	5050
						9-25-63	88.5	-18.5	5050
						10-25-63	84.4	-14.4	5050
						11-21-63	82.5	-12.5	5050
						12-20-63	81.3	-11.3	5050
						1-27-64	79.7	-9.7	5050
						2-21-64	78.9	-8.9	5050
						3-23-64	80.4	-10.4	5050
						4-24-64	97.6	-27.6	5050
						5-26-64	94.8	-24.8	5050
						6-23-64	96.0	-26.0	5050
02N/07E-14P01	2		47		57.3	10-16-63	79.3	-22.0	5110
						3-20-64	74.8	-17.5	5110
02N/07E-15C01	2		47		51.7	10-17-63	84.0	-32.3	5110
						3-17-64	(1)		5110
02N/07E-16L01	2	260	47		46.2	10-17-63	67.5	-21.3	5110
						3-17-64	64.5	-18.3	5110
02N/07E-18K01	2		47		36.5	10-17-63	44.5	-8.0	5110
						3-16-64	50.0	-13.5	5110
02N/07E-20N02	2		63		35.0	8-08-63	60.7	-25.7	5050
						10-17-63	59.0	-24.0	5110
						3-17-64	56.0	-21.0	5110
02N/07E-23J02	2		47		59.6	10-17-63	88.2	-28.6	5110
						3-20-64	79.2	-19.6	5110
02N/07E-24B01	2		47		65.4	10-16-63	76.5	-11.1	5110
						3-20-64	80.5	-15.1	5110
02N/07E-26N01	2		47		50.3	10-17-63	84.0	-33.7	5110
						3-20-64	73.5	-23.2	5110
02N/07E-27D01	2		47		46.7	10-17-63	81.2	-34.5	5110
						3-25-64	72.2	-25.5	5110
02N/07E-28N04	1		62		39.0	10-17-63	71.0	-32.0	5110
						3-25-64	65.5	-26.5	5110
02N/07E-30E01	2	120	60		28.0	10-17-63	55.5	-27.5	5110
						3-16-64	54.0	-26.0	5110
02N/07E-32R01	2		47		32.0	10-17-63	64.6	-32.6	5110
						3-25-64	(9)		5110

TABLE 2 (Continued)

GROUND WATER LEVEL MEASUREMENTS

STATE WELL NUMBER	WELL USE	WELL DEPTH IN FEET	PERIOD OF RECORD		GROUND SURFACE ELEVATION IN FEET	DATE	GROUND TO WATER SURFACE IN FEET	WATER SURFACE ELEVATION IN FEET	AGENCY SUPPLYING DATA
			BEGIN	END					
CALAVERAS RIVER AREA 5-22.02									
02N/07E-33H01	2		64		41.0	1-13-64	70.3	-29.3	5050
						3-25-64	72.0	-31.0	5110
02N/07E-33R01	0		47		37.5	10-16-63	DRY		5110
02N/07E-35L01	2		47		49.8	10-16-63	87.9	-38.1	5110
						3-20-64	73.9	-24.1	5110
02N/07E-36H01	1		47		58.7	10-16-63	86.7	-28.0	5110
						3-20-64	77.7	-19.0	5110
02N/07E-36P02	1		64		54.0	5-25-64	83.0	-29.0	5050
02N/08E-03G02	1		53		108.8	10-23-63	111.5	-2.7	5110
						3-17-64	106.0	2.8	5110
02N/08E-04C01	2		46		92.0	10-18-63	99.5	-7.5	5110
						3-17-64	93.5	-1.5	5110
02N/08E-08N01	2		47		76.7	10-17-63	96.7	-20.0	5110
						3-17-64	83.7	-7.0	5110
02N/08E-09G02	7	300	55		87.0	10-17-63	(4)		5110
						3-16-64	(4)		5110
02N/08E-10H01	2		47		105.4	10-17-63	114.0	-8.6	5110
						3-16-64	106.5	-1.1	5110
02N/08E-11B01	2		47		106.0	10-17-63	108.1	-2.1	5110
						3-16-64	98.6	7.4	5110
02N/08E-12C02	2		47		109.3	10-17-63	99.0	10.3	5110
						3-25-64	95.5	13.8	5110
02N/08E-13K01	2		47		105.6	10-17-63	103.2	2.4	5110
						3-25-64	(9)		5110
02N/08E-14C01	2		47		94.4	10-17-63	100.4	-6.0	5110
						3-25-64	93.9	0.5	5110
02N/08E-15M02	2		46		84.9	10-17-63	97.3	-12.4	5110
						3-25-64	100.3	-15.4	5110
02N/08E-16D01	2		47		80.5	10-17-63	95.1	-14.6	5110
						3-17-64	86.6	-6.1	5110
02N/08E-18C01	2		48		68.9	10-17-63	83.9	-15.0	5110
						3-17-64	78.9	-10.0	5110
02N/08E-19C03	2		47		67.3	10-16-63	86.4	-19.1	5110
						3-20-64	80.4	-13.1	5110

TABLE 2 (Continued)

GROUND WATER LEVEL MEASUREMENTS

STATE WELL NUMBER	WELL USE	WELL DEPTH IN FEET	PERIOD OF RECORD		GROUND SURFACE ELEVATION IN FEET	DATE	GROUND TO WATER SURFACE IN FEET	WATER SURFACE ELEVATION IN FEET	AGENCY SUPPLYING DATA
			BEGIN	END					
CALAVERAS RIVER AREA 5-22.02									
02N/08E-19M01	0		61	64	66.0	7-24-63	88.0	-22.0	5050
						8-26-63	92.5	-26.5	5050
						9-25-63	91.0	-25.0	5050
						10-25-63	88.2	-22.2	5050
						11-21-63	86.2	-20.2	5050
						12-20-63	86.1	-20.1	5050
						1-27-64	83.2	-17.2	5050
						2-21-64	80.7	-14.7	5050
						3-23-64	80.4	-14.4	5050
						4-24-64	(6)		5050
02N/08E-19P02	2		47		69.2	10-16-63	(3)		5110
						3-20-64	85.0	-15.8	5110
02N/08E-20F01	2		47		73.0	10-16-63	93.3	-20.3	5110
						3-20-64	86.3	-13.3	5110
02N/08E-21R01	2		47		79.9	10-17-63	95.1	-15.2	5110
						3-25-64	98.1	-18.2	5110
02N/08E-24P01	2		47		126.0	10-17-63	128.4	-2.4	5110
						3-25-64	121.9	4.1	5110
02N/08E-25P01	2		47		101.0	10-15-63	106.5	-5.5	5110
						3-25-64	99.0	2.0	5110
02N/08E-30H01	2		47		69.4	10-15-63	89.9	-20.5	5110
						3-20-64	86.9	-17.5	5110
02N/08E-32L02	7		60		69.5	10-16-63	88.7	-19.2	5110
						3-20-64	88.7	-19.2	5110
02N/08E-33E01	2		47		75.0	10-16-63	94.0	-19.0	5110
						3-20-64	99.0	-24.0	5110
02N/08E-34E01	7		48		82.6	10-15-63	98.7	-16.1	5110
						3-25-64	90.7	-8.1	5110
02N/08E-36L01	0	144	47		97.2	7-24-63	101.1	-3.9	5050
						8-26-63	103.1	-5.9	5050
						9-24-63	103.4	-6.2	5050
						10-15-63	(7)		5110
						10-25-63	101.7	-4.5	5050
						11-21-63	99.9	-2.7	5050
						12-20-63	98.2	-1.0	5050
						1-27-64	96.2	1.0	5050
						2-21-64	95.2	2.0	5050
						3-23-64	94.8	2.4	5050
						3-25-64	99.0	-1.8	5110
						4-24-64	98.1	-0.9	5050
						5-25-64	100.6	-3.4	5050
						6-23-64	103.5	-6.3	5050
02N/09E-03A01	2		48		150.0	10-17-63	54.9	95.1	5110
						3-25-64	56.9	93.1	5110
02N/09E-04H01	2		48		158.1	10-17-63	74.5	83.6	5110
						3-25-64	81.5	76.6	5110

TABLE 2 (Continued)

GROUND WATER LEVEL MEASUREMENTS

STATE WELL NUMBER	WELL USE	WELL DEPTH IN FEET	PERIOD OF RECORD		GROUND SURFACE ELEVATION IN FEET	DATE	GROUND TO WATER SURFACE IN FEET	WATER SURFACE ELEVATION IN FEET	AGENCY SUPPLYING DATA
			BEGIN	END					
CALAVERAS RIVER AREA 5-22.02									
02N/09E-05H01	2		47		132.2	7-24-63	98.2	34.0	5050
						8-26-63	96.6	35.6	5050
						9-24-63	96.6	35.6	5050
						10-17-63	102.0	30.2	5110
						10-25-63	96.5	35.7	5050
						11-21-63	96.5	35.7	5050
						12-20-63	95.7	36.5	5050
						1-27-64	95.2	37.0	5050
						2-21-64	95.1	37.1	5050
						3-23-64	94.4	37.8	5050
						3-25-64	102.5	29.7	5110
						4-24-64	94.8	37.4	5050
						5-25-64	101.5	30.7	5050
						6-23-64	99.6	32.6	5050
02N/09E-05L02	1		59		130.0	10-17-63	101.5	28.5	5110
						3-25-64	100.0	30.0	5110
02N/09E-05N01	7		46		126.1	10-17-63	103.1	23.0	5110
						3-25-64	(3)		5110
02N/09E-07G02	2		47		115.5	10-17-63	(9)		5110
						3-25-64	(9)		5110
02N/09E-08N01	1		57		145.0	10-17-63	129.5	15.5	5110
						3-25-64	140.0	5.0	5110
02N/09E-09D01	2		48		132.8	10-17-63	99.6	33.2	5110
						3-25-64	101.6	31.2	5110
02N/09E-11A01	1	445	47		250.0	10-17-63	160.5	89.5	5110
						3-25-64	162.5	87.5	5110
02N/09E-17C01	9		47		192.0	10-17-63	167.4	24.6	5110
						3-25-64	167.4	24.6	5110
02N/09E-18Q01	2		47		114.7	10-17-63	112.2	2.5	5110
						3-25-64	(9)		5110
02N/09E-28N01	2	300	55		175.0	10-15-63	152.7	22.3	5110
						3-25-64	147.7	27.3	5110
02N/09E-32D01	2	400	63		150.0	4-02-64	135.0	15.0	5050
03N/07E-35C02	2		47		61.2	10-18-63	72.0	-10.8	5110
						3-17-64	66.0	-4.8	5110
03N/07E-35L01	2		47		64.0	10-18-63	74.5	-10.5	5110
						3-17-64	70.5	-6.5	5110
03N/07E-36D01	2		47		67.7	10-18-63	(4)		5110
						3-17-64	(4)		5110
						6-03-64	89.1	-21.4	5050
03N/07E-36K01	2		47		74.5	10-18-63	78.8	-4.3	5110
						3-17-64	76.3	-1.8	5110
03N/08E-11M01	9	88	62		137.5	10-15-63	67.5	70.0	8201
						1-16-64	67.2	70.3	8201

TABLE 2 (Continued)

GROUND WATER LEVEL MEASUREMENTS

STATE WELL NUMBER	WELL USE	WELL DEPTH IN FEET	PERIOD OF RECORD		GROUND SURFACE ELEVATION IN FEET	DATE	GROUND TO WATER SURFACE IN FEET	WATER SURFACE ELEVATION IN FEET	AGENCY SUPPLYING DATA
			BEGIN	END					
CALAVERAS RIVER AREA 5-22.02									
03N/08E-11M11	2	431	62		139.9	10-15-63	121.2	18.7	8201
						1-16-64	119.9	20.0	8201
03N/08E-11N02	1		63		156.0	10-23-63	(1)		5110
						3-17-64	(4)		5110
03N/08E-12P11	1		50		181.7	10-15-63	156.3	25.4	8201
						1-16-64	156.5	25.2	8201
03N/08E-23F11	9	200	55		173.1	10-15-63	161.9	11.2	8201
						1-17-64	160.8	12.3	8201
03N/08E-26Q01	0		62		130.0	7-24-63	122.6	7.4	5050
						8-26-63	123.8	6.2	5050
						9-24-63	124.3	5.7	5050
						10-25-63	123.5	6.5	5050
						11-21-63	122.1	7.9	5050
						12-20-63	121.8	8.2	5050
						1-27-64	120.9	9.1	5050
						2-21-64	120.5	9.5	5050
						3-23-64	120.6	9.4	5050
						4-24-64	121.8	8.2	5050
						5-26-64	123.5	6.5	5050
						6-23-64	124.5	5.5	5050
03N/08E-27R01	2		58		124.0	10-18-63	(1)		5110
						3-17-64	(1)		5110
03N/08E-32P01	2		47		85.0	10-18-63	93.4	-8.4	5110
						3-17-64	88.9	-3.9	5110
03N/09E-05D01	2		59		280.0	10-22-63	(9)		5110
						3-19-64	239.5	40.5	5110
03N/09E-25R01	2		48		169.8	10-17-63	49.8	120.0	5110
						3-25-64	48.8	121.0	5110
03N/09E-31G01	9		58		192.0	10-18-63	169.5	22.5	5110
						3-17-64	(4)		5110
						5-21-64	(9)		5050
03N/09E-33J01	2		48		140.0	10-17-63	71.9	68.1	5110
						3-25-64	75.9	64.1	5110
03N/09E-36G01	2		48		180.4	10-17-63	68.7	111.7	5110
						3-25-64	73.2	107.2	5110
FARMINGTON-COLLEGEVILLE AREA 5-22.03									
01N/06E-23J01	1		55		17.5	10-15-63	(3)		5110
						3-18-64	36.5	-19.0	5110
01N/06E-35A02	2	150	55		16.0	10-15-63	32.0	-16.0	5110
						3-18-64	(1)		5110
01N/07E-12Q01	2	205	48		54.4	10-15-63	(3)		5110
						3-25-64	79.0	-24.6	5110

TABLE 2 (Continued)

GROUND WATER LEVEL MEASUREMENTS

STATE WELL NUMBER	WELL USE	WELL DEPTH IN FEET	PERIOD OF RECORD		GROUND SURFACE ELEVATION IN FEET	DATE	GROUND TO WATER SURFACE IN FEET	WATER SURFACE ELEVATION IN FEET	AGENCY SUPPLYING DATA
			BEGIN	END					
FARMINGTON-COLLEGEVILLE AREA 5-22.03									
01N/07E-13E01	0	135	49		51.0	7-24-63	76.1	-25.1	5050
						8-26-63	77.6	-26.6	5050
						9-24-63	79.1	-28.1	5050
						10-16-63	80.7	-29.7	5110
						10-25-63	79.2	-28.2	5050
						11-21-63	78.4	-27.4	5050
						12-20-63	77.6	-26.6	5050
						1-27-64	76.2	-25.2	5050
						2-21-64	75.5	-24.5	5050
						3-23-64	74.8	-23.8	5050
						3-26-64	74.3	-23.3	5110
						4-24-64	75.6	-24.6	5050
						5-25-64	77.5	-26.5	5050
						6-23-64	78.6	-27.6	5050
01N/07E-14L01	2		60		47.0	4-02-64	(1)		5050
01N/07E-16N01	2		55		32.0	10-16-63	DRY		5110
						1-09-64	66.4	-34.4	5050
						3-20-64	59.3	-27.3	5110
01N/07E-19R01	0		49		24.0	7-24-63	60.7	-36.7	5050
						8-26-63	63.3	-39.3	5050
						9-24-63	65.2	-41.2	5050
						10-16-63	(3)		5110
						10-25-63	61.9	-37.9	5050
						11-21-63	60.0	-36.0	5050
						12-20-63	59.2	-35.2	5050
						1-27-64	56.5	-32.5	5050
						2-21-64	57.1	-33.1	5050
						3-20-64	59.3	-35.3	5110
						3-23-64	56.6	-32.6	5050
						4-24-64	(3)		5050
						5-25-64	61.9	-37.9	5050
						6-23-64	(8)		5050
01N/07E-21R01	2		60		37.0	10-16-63	(9)		5110
						3-20-64	62.0	-25.0	5110
01N/07E-24R01	2		55		57.0	10-16-63	(3)		5110
						1-09-64	79.9	-22.9	5050
						3-26-64	97.5	-40.5	5110
01N/07E-27H02	2		57		44.0	10-16-63	71.5	-27.5	5110
						3-20-64	67.5	-23.5	5110
01N/07E-28R01	2		63		36.0	3-31-64	57.7	-21.7	5050
01N/07E-31L01	1	220	63		21.0	10-17-63	(4) 31.6	-10.6	5050
						3-31-64	31.4	-10.4	5050
01N/07E-35H01	2		49		49.1	10-16-63	(3)		5110
						3-19-64	65.1	-16.0	5110
01N/08E-08H01	2	400	60		70.7	7-08-63	83.9	-13.2	5050
						10-15-63	(4)		5110
01N/08E-13J01	7	187	49		94.8	10-15-63	103.5	-8.7	5110
						3-26-64	88.5	6.3	5110

TABLE 2 (Continued)

GROUND WATER LEVEL MEASUREMENTS

STATE WELL NUMBER	WELL USE	WELL DEPTH IN FEET	PERIOD OF RECORD BEGIN	PERIOD OF RECORD END	GROUND SURFACE ELEVATION IN FEET	DATE	GROUND TO WATER SURFACE IN FEET	WATER SURFACE ELEVATION IN FEET	AGENCY SUPPLYING DATA
FARMINGTON-COLLEGEVILLE AREA 5-22.03									
01N/08E-13P02	1		55		90.5	7-24-63	101.0	-10.5	5050
						8-26-63	104.8	-14.3	5050
						9-24-63	100.3	-9.8	5050
						10-23-63	96.0	-5.5	5110
						10-25-63	95.8	-5.3	5050
						11-21-63	93.1	-2.6	5050
						12-20-63	91.1	-0.6	5050
						1-27-64	88.6	1.9	5050
						2-21-64	87.4	3.1	5050
						3-23-64	88.0	2.5	5050
						3-26-64	88.0	2.5	5110
						4-24-64	97.5	-7.0	5050
						5-25-64	106.9	-16.4	5050
						6-23-64	103.3	-12.8	5050
01N/08E-17D01	2		49		68.7	10-15-63	92.0	-23.3	5110
						10-22-63	90.5	-21.8	5050
						3-25-64	85.0	-16.3	5110
						4-02-64	85.3	-16.6	5050
01N/08E-19B01	2		49		62.2	10-16-63	(9)		5110
						3-26-64	81.0	-18.8	5110
01N/08E-22B01	2		59		80.5	10-15-63	98.5	-18.0	5110
						3-25-64	90.5	-10.0	5110
01N/08E-23J01	2		49		88.7	10-15-63	(4)		5110
						3-26-64	87.1	1.6	5110
01N/08E-26A02	7		49		88.7	10-15-63	96.0	-7.3	5110
						3-26-64	85.5	3.2	5110
01N/08E-27R02	2		49		78.0	10-15-63	97.2	-19.2	5110
						3-26-64	85.2	-7.2	5110
01N/08E-29M01	2		55		64.1	10-16-63	84.1	-20.0	5110
						3-26-64	78.1	-14.0	5110
01N/08E-30M01	0		63		57.0	10-22-63	80.4	-23.4	5050
						4-02-64	74.2	-17.2	5050
01N/08E-33H01	2		49		71.6	10-16-63	85.0	-13.4	5110
						3-26-64	74.5	-2.9	5110
01N/08E-33J01	2	250	50		72.0	10-16-63	(3)		5110
						3-26-64	78.5	-6.5	5110
01N/08E-35R02	2		57		81.0	10-16-63	84.0	-3.0	5110
						3-26-64	73.0	8.0	5110
01N/08E-36F01	2		55		87.0	10-16-63	91.4	-4.4	5110
						3-26-64	75.0	12.0	5110
01N/09E-13D01	2	655	58		141.0	10-15-63	86.2	54.8	5110
						3-26-64	84.7	56.3	5110
01N/09E-15B02	2	230	63		120.0	8-08-63	83.2	36.8	5050
						10-15-63	83.5	36.5	5110
						3-26-64	83.5	36.5	5110

TABLE 2 (Continued)

GROUND WATER LEVEL MEASUREMENTS

STATE WELL NUMBER	WELL USE	WELL DEPTH IN FEET	PERIOD OF RECORD		GROUND SURFACE ELEVATION IN FEET	DATE	GROUND TO WATER SURFACE IN FEET	WATER SURFACE ELEVATION IN FEET	AGENCY SUPPLYING DATA
			BEGIN	END					
FARMINGTON-COLLEGEVILLE AREA 5-22.03									
01N/09E-15N01	2		55		116.0	10-15-63	94.5	21.5	5110
						3-26-64	(4)		5110
						6-03-64	(4)		5050
01N/09E-17D01	2		63		103.0	8-08-63	97.9	5.1	5050
						10-15-63	97.5	5.5	5110
						3-26-64	88.5	14.5	5110
01N/09E-17M01	2		49		102.2	10-15-63	98.7	3.5	5110
						3-26-64	86.7	15.5	5110
01N/09E-19C01	2		55		97.0	10-15-63	(4)		5110
						3-26-64	87.5	9.5	5110
01N/09E-22G02	2		60		118.0	10-15-63	84.9	33.1	5110
						3-26-64	83.9	34.1	5110
01N/09E-23Q01	1	160	58		125.0	7-24-63	79.4	45.6	5050
						8-26-63	80.4	44.6	5050
						9-24-63	78.8	46.2	5050
						10-15-63	(9)		5110
						10-25-63	78.9	46.1	5050
						11-21-63	77.2	47.8	5050
						12-20-63	76.6	48.4	5050
						1-27-64	75.8	49.2	5050
						2-21-64	75.4	49.6	5050
						3-23-64	75.4	49.6	5050
						3-26-64	77.3	47.7	5110
						4-24-64	76.6	48.4	5050
						5-25-64	78.4	46.6	5050
						6-23-64	82.0	43.0	5050
01N/09E-29A01	2		49		106.5	10-15-63	95.5	11.0	5110
						3-26-64	81.0	25.5	5110
01N/09E-30C05	2		55		96.0	10-16-63	97.0	-1.0	5110
						3-26-64	90.0	6.0	5110
01N/09E-31H01	2		49		99.5	10-16-63	(4)		5110
						3-26-64	(4)		5110
						6-03-64	(4)		5050
01N/09E-32J01	2		49		107.5	10-16-63	91.5	16.0	5110
						1-09-64	78.0	29.5	5050
						3-26-64	80.5	27.0	5110
01N/09E-33P01	2		49		117.3	10-16-63	88.5	28.8	5110
						3-26-64	81.5	35.8	5110
01N/09E-36P01	2		55		147.2	10-16-63	95.7	51.5	5110
						3-27-64	94.2	53.0	5110
01S/07E-01J01	2		60		52.4	10-16-63	68.0	-15.6	5110
						3-19-64	(1)		5110
01S/07E-03A01	2		49		43.1	10-16-63	67.0	-23.9	5110
						3-20-64	55.0	-11.9	5110
01S/07E-05A01	2		49		28.9	10-15-63	45.4	-16.5	5110
						3-19-64	39.4	-10.5	5110

TABLE 2 (Continued)

GROUND WATER LEVEL MEASUREMENTS

STATE WELL NUMBER	WELL USE	WELL DEPTH IN FEET	PERIOD OF RECORD		GROUND SURFACE ELEVATION IN FEET	DATE	GROUND TO WATER SURFACE IN FEET	WATER SURFACE ELEVATION IN FEET	AGENCY SUPPLYING DATA
			BEGIN	END					
FARMINGTON-COLLEGEVILLE AREA 5-22.03									
01S/07E-06M02	2	90	49		23.5	10-15-63	16.5	7.0	5110
						3-19-64	22.5	1.0	5110
01S/07E-08J02	0		55		30.0	10-15-63	18.7	11.3	5110
						3-19-64	22.7	7.3	5110
01S/07E-10A01	2		49		41.0	7-24-63	47.6	-6.6	5050
						8-26-63	47.5	-6.5	5050
						9-24-63	(1)		5050
						10-16-63	46.9	-5.9	5110
						10-25-63	45.6	-4.6	5050
						11-21-63	43.7	-2.7	5050
						12-20-63	42.4	-1.4	5050
						1-27-64	40.5	0.5	5050
						2-21-64	39.8	1.2	5050
						3-20-64	42.9	-1.9	5110
						3-23-64	43.3	-2.3	5050
						4-24-64	43.6	-2.6	5050
						5-25-64	(1)		5050
						6-23-64	51.4	-10.4	5050
01S/07E-12H01	2		49		51.0	10-16-63	62.3	-11.3	5110
						3-19-64	57.3	-6.3	5110
01S/07E-13J01	2		60		48.0	10-16-63	40.5	7.5	5110
						3-19-64	(1)		5110
01S/07E-14P02	2		55		44.5	10-16-63	22.5	22.0	5110
						3-19-64	23.0	21.5	5110
01S/07E-15F01	9		55		40.0	10-16-63	18.5	21.5	5110
						3-19-64	22.5	17.5	5110
01S/08E-06D01	2		49		55.4	10-16-63	76.0	-20.6	5110
						3-19-64	(1)		5110
01S/08E-08J01	2		55		64.0	10-16-63	65.0	-1.0	5110
						3-19-64	59.0	5.0	5110
01S/08E-09A01	2		49		71.0	10-16-63	77.0	-6.0	5110
						3-19-64	73.0	-2.0	5110
01S/08E-11F01	2		60		80.0	10-16-63	77.7	2.3	5110
						3-27-64	69.7	10.3	5110
01S/08E-15A01	1	140	55		73.5	7-24-63	65.3	8.2	5050
						8-26-63	68.2	5.3	5050
						9-24-63	69.2	4.3	5050
						10-16-63	69.5	4.0	5110
						10-25-63	66.8	6.7	5050
						11-21-63	66.7	6.8	5050
						12-20-63	65.0	8.5	5050
						1-27-64	62.8	10.7	5050
						2-21-64	61.7	11.8	5050
						3-19-64	61.5	12.0	5110
						3-23-64	63.0	10.5	5050
						4-24-64	62.4	11.1	5050
						5-25-64	63.7	9.8	5050
						6-23-64	66.1	7.4	5050

TABLE 2 (Continued)

GROUND WATER LEVEL MEASUREMENTS

STATE WELL NUMBER	WELL USE	WELL DEPTH IN FEET	PERIDD OF RECORD		GROUND SURFACE ELEVATION IN FEET	DATE	GROUND TO WATER SURFACE IN FEET	WATER SURFACE ELEVATION IN FEET	AGENCY SUPPLYING DATA
			BEGIN	END					
FARMINGTON-COLLEGEVILLE AREA 5-22.03									
01S/08E-19N01	2		49		51.4	10-16-63	7.0	44.4	5110
						1-13-64	(0)		5050
01S/08E-21A01	9		55		66.8	10-16-63	54.0	12.8	5110
						3-19-64	48.0	18.8	5110
01S/08E-29H01	2		49		61.5	10-16-63	30.8	30.7	5110
						3-19-64	(1)		5110
01S/08E-30C01	2		63		52.0	1-09-64	20.0	32.0	5050
						3-19-64	(1)		5110
01S/09E-02D01	9		58		146.0	10-16-63	98.5	47.5	5110
						3-27-64	94.0	52.0	5110
01S/09E-02R01	2		60		162.0	10-16-63	108.2	53.8	5110
						3-27-64	98.2	63.8	5110
01S/09E-05R01	2		49		105.7	10-16-63	72.0	33.7	5110
						3-27-64	(1)		5110
01S/09E-07N01	2		49		96.2	10-16-63	75.5	20.7	5110
						3-27-64	(1)		5110
01S/09E-09R01	2		49		127.6	10-16-63	78.5	49.1	5110
						3-27-64	73.0	54.6	5110
01S/09E-18R02	2		55		103.8	10-16-63	70.3	33.5	5110
						3-27-64	63.3	40.5	5110
01S/09E-19Q01	2		55		97.5	10-16-63	54.7	42.8	5110
						3-27-64	50.5	47.0	5110
SOUTH SAN JOAQUIN IRRIGATION DISTRICT 5-22.05									
01S/06E-24H02	1		63		23.0	10-17-63	7.4	15.6	5050
						3-30-64	10.0	13.0	5050
01S/07E-17N02	1		63		30.0	10-18-63	6.8	23.2	5050
						3-31-64	11.6	18.4	5050
01S/07E-23N01	9	100	63		45.0	10-18-63	10.7	34.3	5050
						3-31-64	16.2	28.8	5050
01S/07E-25R01	2		63		56.0	10-18-63	13.6	42.4	5050
						3-31-64	18.2	37.8	5050
01S/07E-28D01	0		63		34.0	10-18-63	7.4	26.6	5050
						11-21-63	6.8	27.2	5050
						12-20-63	7.0	27.0	5050
						1-27-64	7.6	26.4	5050
						2-21-64	7.9	26.1	5050
						3-23-64	8.0	26.0	5050
						4-24-64	7.8	26.2	5050
						5-25-64	6.3	27.7	5050
						6-23-64	6.2	27.8	5050

TABLE 2 (Continued)

GROUND WATER LEVEL MEASUREMENTS

STATE WELL NUMBER	WELL USE	WELL DEPTH IN FEET	PERIOD OF RECORD		GROUND SURFACE ELEVATION IN FEET	DATE	GROUND TO WATER SURFACE IN FEET	WATER SURFACE ELEVATION IN FEET	AGENCY SUPPLYING DATA
			BEGIN	END					
SOUTH SAN JOAQUIN IRRIGATION DISTRICT 5-22.05									
01S/07E-29N02	2		63		30.0	10-17-63	9.0	21.0	5050
						3-31-64	11.1	18.9	5050
01S/07E-35Q01	0	31	63		49.0	10-18-63	6.7	42.3	5050
						3-31-64	7.2	41.8	5050
01S/08E-25Q01	2		60		90.5	10-16-63	38.1	52.4	5110
						3-27-64	39.1	51.4	5110
01S/08E-27A01	2		63		75.0	10-22-63	43.3	31.7	5050
						4-02-64	41.5	33.5	5050
01S/08E-33N01	2		63		67.0	10-18-63	22.5	44.5	5050
						11-21-63	22.3	44.7	5050
						12-20-63	22.1	44.9	5050
						1-27-64	22.4	44.6	5050
						2-21-64	22.7	44.3	5050
						3-23-64	23.4	43.6	5050
						4-24-64	(1)		5050
						5-25-64	22.3	44.7	5050
						6-23-64	22.3	44.7	5050
01S/08E-35R02	1		63		88.0	10-21-63	30.2	57.8	5050
						4-02-64	32.0	56.0	5050
02S/06E-13G01	0		63		22.0	10-21-63	6.5	15.5	5050
						3-31-64	6.9	15.1	5050
02S/07E-07H01	1		63		30.0	10-21-63	7.8	22.2	5050
						3-31-64	8.7	21.3	5050
02S/07E-12G01	2		63		56.0	10-18-63	10.4	45.6	5050
						3-31-64	10.4	45.6	5050
02S/07E-12R01	8	310	61		55.0	7-02-63	13.2	41.8	5050
						8-02-63	14.0	41.0	5050
						9-03-63	14.3	40.7	5050
						10-02-63	14.4	40.6	5050
						11-05-63	13.4	41.6	5050
						12-04-63	12.8	42.2	5050
						1-07-64	13.2	41.8	5050
						2-04-64	13.5	41.5	5050
						3-03-64	14.0	41.0	5050
						4-02-64	14.2	40.8	5050
						5-05-64	14.4	40.6	5050
						6-04-64	14.6	40.4	5050
02S/07E-12R02	8	135	61		55.0	7-02-63	10.9	44.1	5050
						8-02-63	9.1	45.9	5050
						9-03-63	9.8	45.2	5050
						10-02-63	9.8	45.2	5050
						11-05-63	11.2	43.8	5050
						12-04-63	9.6	45.4	5050
						1-07-64	11.1	43.9	5050
						2-04-64	11.1	43.9	5050
						3-03-64	11.4	43.6	5050
						4-02-64	11.4	43.6	5050
						5-05-64	11.5	43.5	5050
						6-04-64	11.6	43.4	5050

TABLE 2 (Continued)

GROUND WATER LEVEL MEASUREMENTS

STATE WELL NUMBER	WELL USE	WELL DEPTH IN FEET	PERIOD OF RECORD BEGIN	PERIOD OF RECORD END	GROUND SURFACE ELEVATION IN FEET	DATE	GROUND TO WATER SURFACE IN FEET	WATER SURFACE ELEVATION IN FEET	AGENCY SUPPLYING DATA
SOUTH SAN JOAQUIN IRRIGATION DISTRICT 5-22.05									
02S/07E-20N01	8	8	63		29.0	10-18-63	5.8	23.2	5050
						3-31-64	6.8	22.2	5050
02S/07E-22J01	2		63		44.0	10-18-63	7.1	36.9	5050
						3-31-64	8.3	35.7	5050
02S/07E-25C01	0		63		56.0	10-18-63	14.0	42.0	5050
						11-21-63	14.2	41.8	5050
						12-20-63	14.4	41.6	5050
						1-27-64	14.5	41.5	5050
						2-21-64	14.6	41.4	5050
						3-23-64	14.9	41.1	5050
						4-24-64	13.9	42.1	5050
						5-25-64	13.8	42.2	5050
						6-23-64	14.3	41.7	5050
02S/07E-34R01	1		63		45.0	10-21-63	10.6	34.4	5050
						3-31-64	13.5	31.5	5050
02S/08E-14E01	1	65	63		79.0	10-21-63	14.6	64.4	5050
						4-02-64	18.7	60.3	5050
02S/08E-17N01	1	48	63		64.0	10-21-63	16.5	47.5	5050
						4-02-64	16.9	47.1	5050
02S/09E-02E01	0		59		135.0	10-16-63	35.5	99.5	5110
						11-21-63	35.0	100.0	5050
						12-20-63	35.1	99.9	5050
						1-27-64	35.5	99.5	5050
						2-21-64	35.7	99.3	5050
						3-23-64	36.9	98.1	5050
						3-27-64	36.0	99.0	5110
						4-24-64	36.4	98.6	5050
						5-25-64	36.1	98.9	5050
						6-23-64	36.3	98.7	5050
02S/09E-05C01	2		63		110.0	10-21-63	29.4	80.6	5050
						4-02-64	33.2	76.8	5050
02S/09E-09Q01	1		63		120.0	10-22-63	27.3	92.7	5050
						4-02-64	(4) 35.4	84.6	5050
02S/09E-11K01	2		63		139.0	10-22-63	35.2	103.8	5050
						4-02-64	39.5	99.5	5050
02S/09E-18E01	1		63		94.0	10-22-63	14.3	79.7	5050
						4-02-64	20.5	73.5	5050
DELTA AREA 5-22.52									
01N/06E-27R01	2		63		11.0	10-17-63	27.6	-16.6	5050
						3-30-64	27.4	-16.4	5050
01S/05E-35Q01	3	600	56		8.0	8-08-63	(0)		5050
01S/05E-35Q02	1		63		8.0	8-08-63	5.8	2.2	5050
						10-15-63	7.0	1.0	5110
						3-17-64	7.0	1.0	5110

TABLE 2 (Continued)

GROUND WATER LEVEL MEASUREMENTS

STATE WELL NUMBER	WELL USE	WELL DEPTH IN FEET	PERIOD OF RECORD		GROUND SURFACE ELEVATION IN FEET	DATE	GROUND TO WATER SURFACE IN FEET	WATER SURFACE ELEVATION IN FEET	AGENCY SUPPLYING DATA
			BEGIN	END					
DELTA AREA 5-22.52									
01S/06E-02G02	2	140	63		16.0	10-17-63	28.3	-12.3	5050
						3-30-64	28.4	-12.4	5050
01S/06E-04A02	0	121	63		8.5	10-17-63	7.9	0.6	5050
						3-30-64	8.3	0.2	5050
01S/06E-09J01	9	88	63		7.0	10-17-63	10.2	-3.2	5050
						3-30-64	10.8	-3.8	5050
01S/06E-12P01	2	205	63		21.0	10-17-63	16.9	4.1	5050
						3-30-64	19.0	2.0	5050
01S/06E-22Q02	0	275	63		10.0	10-17-63	8.0	2.0	5050
						3-30-64	7.3	2.7	5050
01S/06E-31E01	1	80	56		8.0	7-07-63	6.4	1.6	5050
						10-15-63	7.2	0.8	5110
						3-17-64	(3)		5110
						6-08-64	6.7	1.3	5050
01S/06E-34K01	2		63		9.0	10-17-63	7.0	2.0	5050
						3-30-64	7.0	2.0	5050
01S/06E-36C01	2	202	63		23.0	3-30-64	10.4	12.6	5050
02S/05E-12D01	1	85	57		8.0	10-15-63	(8)		5110
						3-17-64	(4)		5110
						6-03-64	6.9	1.1	5050
02S/06E-02H01	2		63		20.0	10-17-63	8.6	11.4	5050
						3-30-64	9.5	10.5	5050
02S/06E-25R01	2	208	63		23.0	10-21-63	7.3	15.7	5050
						3-31-64	8.4	14.6	5050
03S/07E-05J01	2		63		34.0	10-21-63	8.2	25.8	5050
						3-31-64	10.0	24.0	5050

TABLE 2 (Continued)

GROUND WATER LEVEL MEASUREMENTS

STATE WELL NUMBER	WELL USE	WELL DEPTH IN FEET	PERIOD OF RECORD BEGIN	PERIOD OF RECORD END	GROUND SURFACE ELEVATION IN FEET	DATE	GROUND TO WATER SURFACE IN FEET	WATER SURFACE ELEVATION IN FEET	AGENCY SUPPLYING DATA
LAHONTAN REGION 6-00.00									
SURPRISE VALLEY 6-01.00									
40N/16E-36G01	2		57		4625.2	7-17-63	(1)		5050
						8-14-63	74.2	4551.0	5050
						9-16-63	77.2	4548.0	5050
						10-17-63	77.8	4547.4	5050
						11-19-63	73.4	4551.8	5050
						12-17-63	71.8	4553.4	5050
						1-23-64	70.6	4554.6	5050
						2-19-64	69.4	4555.8	5050
						3-16-64	68.7	4556.5	5050
						4-15-64	70.0	4555.2	5050
						5-19-64	67.6	4557.6	5050
						6-16-64	(1)		5050
41N/16E-27Q01	0	45	57		4657.2	7-17-63	12.0	4645.2	5050
						8-14-63	12.3	4644.9	5050
						9-16-63	23.8	4633.4	5050
						10-17-63	25.7	4631.5	5050
						11-19-63	23.7	4633.5	5050
						12-17-63	17.4	4639.8	5050
						1-23-64	19.7	4637.5	5050
						2-19-64	21.2	4636.0	5050
						3-16-64	21.9	4635.3	5050
						4-15-64	17.7	4639.5	5050
						5-19-64	16.9	4640.3	5050
						6-16-64	16.5	4640.7	5050
41N/16E-35D02	2	180	60		4621.5	7-17-63	32.0	4589.5	5050
						8-14-63	31.6	4589.9	5050
						9-16-63	33.2	4588.3	5050
						10-17-63	(1)		5050
						11-19-63	33.8	4587.7	5050
						12-17-63	34.4	4587.1	5050
						1-23-64	35.0	4586.5	5050
						2-19-64	35.0	4586.5	5050
						3-16-64	35.5	4586.0	5050
						4-15-64	35.6	4585.9	5050
						5-19-64	34.5	4587.0	5050
						6-16-64	35.8	4585.7	5050
42N/16E-17K01	0	600	59		4651.6	7-17-63	20.2	4631.4	5050
						8-14-63	21.0	4630.6	5050
						9-16-63	21.5	4630.1	5050
						10-17-63	22.2	4629.4	5050
						11-19-63	21.9	4629.7	5050
						12-17-63	23.1	4628.5	5050
						1-23-64	23.5	4628.1	5050
						2-19-64	23.8	4627.8	5050
						3-16-64	24.0	4627.6	5050
						4-15-64	23.6	4628.0	5050
						5-19-64	22.4	4629.2	5050
						6-16-64	20.8	4630.8	5050

TABLE 2 (Continued)

GROUND WATER LEVEL MEASUREMENTS

STATE WELL NUMBER	WELL USE	WELL DEPTH IN FEET	PERIOD OF RECORD		GROUND SURFACE ELEVATION IN FEET	DATE	GROUND TO WATER SURFACE IN FEET	WATER SURFACE ELEVATION IN FEET	AGENCY SUPPLYING DATA
			BEGIN	END					
SURPRISE VALLEY 6-01.00									
43N/16E-17D01	0	78	58		4687.4	7-17-63	34.5	4652.9	5050
						8-14-63	34.2	4653.2	5050
						9-16-63	34.0	4653.4	5050
						10-17-63	34.0	4653.4	5050
						11-19-63	34.0	4653.4	5050
						12-17-63	34.2	4653.2	5050
						1-23-64	34.4	4653.0	5050
						2-19-64	34.4	4653.0	5050
						3-16-64	34.5	4652.9	5050
						4-15-64	31.4	4656.0	5050
						5-19-64	34.4	4653.0	5050
						6-16-64	34.0	4653.4	5050
46N/16E-09L01	0	33	58		4534.3	7-17-63	17.5	4516.8	5050
						8-14-63	16.2	4518.1	5050
						9-16-63	17.2	4517.1	5050
						10-17-63	17.5	4516.8	5050
						11-19-63	18.1	4516.2	5050
						12-17-63	18.0	4516.3	5050
						1-23-64	18.4	4515.9	5050
						2-19-64	18.6	4515.7	5050
						3-16-64	19.1	4515.2	5050
						4-15-64	19.6	4514.7	5050
						5-19-64	17.8	4516.5	5050
						6-16-64	15.8	4518.5	5050
MADELINE PLAINS 6-02.00									
34N/14E-26B01	1	114	58		5301.3	7-17-63	33.5	5267.8	5050
						8-20-63	36.8	5264.5	5050
						9-17-63	33.3	5268.0	5050
						10-16-63	35.6	5265.7	5050
						11-20-63	33.6	5267.7	5050
						12-18-63	36.5	5264.8	5050
						1-23-64	33.3	5268.0	5050
						2-20-64	33.2	5268.1	5050
						3-17-64	33.1	5268.2	5050
						4-16-64	32.0	5269.3	5050
						5-20-64	33.0	5268.3	5050
						6-17-64	32.0	5269.3	5050
37N/13E-32A01	9	57	58		5287.9	7-17-63	12.3	5275.6	5050
						8-20-63	12.0	5275.9	5050
						9-17-63	12.1	5275.8	5050
						10-16-63	12.6	5275.3	5050
						11-20-63	12.5	5275.4	5050
						12-18-63	16.6	5271.3	5050
						1-23-64	12.7	5275.2	5050
						2-20-64	12.9	5275.0	5050
						3-17-64	13.6	5274.3	5050
						4-16-64	12.6	5275.3	5050
						5-20-64	13.6	5274.3	5050
						6-17-64	11.1	5276.8	5050

TABLE 2 (Continued)

GROUND WATER LEVEL MEASUREMENTS

STATE WELL NUMBER	WELL USE	WELL DEPTH IN FEET	PERIOD OF RECORD		GROUND SURFACE ELEVATION IN FEET	DATE	GROUND TO WATER SURFACE IN FEET	WATER SURFACE ELEVATION IN FEET	AGENCY SUPPLYING DATA
			BEGIN	END					
HONEY LAKE VALLEY 6-04.00									
76N/16E-15E03	0	60	58		4106.1	7-17-63	55.9	4050.2	5050
						8-20-63	54.3	4051.8	5050
						9-17-63	53.6	4052.5	5050
						10-16-63	52.9	4053.2	5050
						11-18-63	52.9	4053.2	5050
						12-18-63	52.6	4053.5	5050
						1-24-64	54.6	4051.5	5050
						2-20-64	54.9	4051.2	5050
						3-17-64	55.5	4050.6	5050
						4-16-64	55.3	4050.8	5050
						5-19-64	56.1	4050.0	5050
						6-17-64	54.1	4052.0	5050
27N/14E-26D01	1	55	62		4210.4	7-17-63	18.1	4192.3	5050
						8-20-63	17.8	4192.6	5050
						9-17-63	19.7	4190.7	5050
						10-16-63	21.3	4189.1	5050
						11-18-63	21.7	4188.7	5050
						12-18-63	21.4	4189.0	5050
						1-24-64	21.9	4188.5	5050
						2-20-64	21.3	4189.1	5050
						3-17-64	21.0	4189.4	5050
						4-16-64	19.8	4190.6	5050
						5-19-64	19.7	4190.7	5050
						6-17-64	18.8	4191.6	5050
28N/13E-09M02	1	90	59		4279.5	7-17-63	17.3	4262.2	5050
						8-20-63	20.1	4259.4	5050
						9-17-63	23.1	4256.4	5050
						10-16-63	24.8	4254.7	5050
						11-20-63	26.1	4253.4	5050
						12-18-63	26.3	4253.2	5050
						1-24-64	27.0	4252.5	5050
						2-20-64	26.5	4253.0	5050
						3-17-64	26.7	4252.8	5050
						4-16-64	27.7	4251.8	5050
						5-19-64	27.7	4251.8	5050
						6-17-64	26.9	4252.6	5050
28N/13E-11R01	2	1200	59		4068.6	7-17-63	(1)		5050
						8-20-63	(1)		5050
						9-17-63	52.6	4016.0	5050
						10-16-63	26.1	4042.5	5050
						11-20-63	18.4	4050.2	5050
						12-18-63	17.2	4051.4	5050
						1-24-64	16.4	4052.2	5050
						2-20-64	16.1	4052.5	5050
						3-17-64	15.7	4052.9	5050
						4-16-64	15.8	4052.8	5050
						5-19-64	(1)		5050
						6-17-64	26.8	4041.8	5050

TABLE 2 (Continued)

GROUND WATER LEVEL MEASUREMENTS

STATE WELL NUMBER	WELL USE	WELL DEPTH IN FEET	PERIOD OF RECORD		GROUND SURFACE ELEVATION IN FEET	DATE	GROUND TO WATER SURFACE IN FEET	WATER SURFACE ELEVATION IN FEET	AGENCY SUPPLYING DATA
			BEGIN	END					
HONEY LAKE VALLEY 6-04.00									
29N/12E-05J01	0	500	57		4172.3	7-17-63	8.1	4164.2	5050
						8-20-63	8.8	4163.5	5050
						9-17-63	8.6	4163.7	5050
						10-16-63	8.5	4163.8	5050
						11-20-63	7.1	4165.2	5050
						12-18-63	7.1	4165.2	5050
						1-24-64	6.6	4165.7	5050
						2-20-64	6.5	4165.8	5050
						3-17-64	6.4	4165.9	5050
						4-16-64	7.0	4165.3	5050
						5-20-64	7.6	4164.7	5050
						6-17-64	6.8	4165.5	5050
29N/14E-17R02	2		57		4046.9	7-17-63	6.5	4040.4	5050
						8-20-63	6.5	4040.4	5050
						9-17-63	(7)		5050
						10-16-63	7.2	4039.7	5050
						11-20-63	7.3	4039.6	5050
						12-18-63	9.0	4037.9	5050
						1-23-64	8.0	4038.9	5050
						2-20-64	8.1	4038.8	5050
						3-17-64	8.1	4038.8	5050
						4-16-64	8.5	4038.4	5050
						5-20-64	6.0	4040.9	5050
						6-17-64	7.0	4039.9	5050
TAHOE VALLEY 6-05.00									
SOUTH TAHOE VALLEY 6-05.01									
11N/18E-05N01	3	262	63			7-22-63	11.7		5050
						10-02-63	15.7		5050
						4-14-64	13.4		5050
						6-15-64	12.9		5050
11N/18E-08M01	0	48	63			7-22-63	7.9		5050
						10-02-63	9.4		5050
						4-14-64	(9)		5050
						6-15-64	7.1		5050
12N/18E-01D04	0	141	63			7-23-63	26.2		5050
						10-02-63	31.0		5050
						4-15-64	37.4		5050
						6-16-64	36.4		5050
12N/18E-02B01	1	72	63			7-23-63	34.0		5050
						10-03-63	33.5		5050
						4-15-64	32.6		5050
						6-16-64	33.2		5050
12N/18E-02C01	1	68	63			7-23-63	36.1		5050
						10-03-63	36.0		5050
						4-15-64	35.4		5050
						6-16-64	35.3		5050

TABLE 2 (Continued)

GROUND WATER LEVEL MEASUREMENTS

STATE WELL NUMBER	WELL USE	WELL DEPTH IN FEET	PERIOD OF RECORD		GROUND SURFACE ELEVATION IN FEET	DATE	GROUND TO WATER SURFACE IN FEET	WATER SURFACE ELEVATION IN FEET	AGENCY SUPPLYING DATA
			BEGIN	END					
SOUTH TAHOE VALLEY 6-05.01									
12N/18E-02C09	1	76	63			7-24-63	40.8		5050
						10-03-63	41.2		5050
						4-15-64	43.0		5050
						6-16-64	42.1		5050
12N/18E-03A01	1	200	62			7-23-63	24.1		5050
						10-02-63	22.6		5050
						4-14-64	21.8		5050
						6-15-64	23.0		5050
12N/18E-03C10	3		63			7-25-63	29.8		5050
						10-03-63	27.6		5050
						4-14-64	30.1		5050
						6-15-64	35.2		5050
12N/18E-03D05	1	80	63			7-23-63	(1)		5050
						10-02-63	(4) 23.2		5050
						4-14-64	25.2		5050
						6-15-64	20.4		5050
12N/18E-03D08	1	76	63			10-03-63	(4) 31.7		5050
						4-14-64	(2)		5050
						6-15-64	30.4		5050
12N/18E-04A05	1		63			7-24-63	23.1		5050
						10-02-63	22.1		5050
						4-14-64	21.6		5050
						6-16-64	22.1		5050
12N/18E-04B02	1	52	62			7-23-63	7.7		5050
						10-02-63	8.2		5050
						4-14-64	9.0		5050
						6-15-64	8.0		5050
12N/18E-04L01	1	57	63			7-23-63	27.7		5050
						10-02-63	28.5		5050
						4-14-64	27.0		5050
						6-15-64	27.6		5050
12N/18E-04M02	1	60	63			7-24-63	18.1		5050
						10-02-63	18.6		5050
						4-14-64	15.9		5050
						6-15-64	(6)		5050
12N/18E-05A02	1	156	63			10-03-63	(4) 7.7		5050
						4-14-64	6.1		5050
						6-15-64	6.9		5050
12N/18E-05C02	1	60	62			7-23-63	(2)		5050
						10-02-63	24.0		5050
						4-14-64	(7)		5050
						6-15-64	(9)		5050
12N/18E-05H01	1	44	62			7-23-63	15.0		5050
						10-02-63	15.8		5050
						4-14-64	14.8		5050
						6-15-64	15.0		5050

TABLE 2 (Continued)

GROUND WATER LEVEL MEASUREMENTS

STATE WELL NUMBER	WELL USE	WELL DEPTH IN FEET	PERIOD OF RECORD		GROUND SURFACE ELEVATION IN FEET	DATE	GROUND TO WATER SURFACE IN FEET	WATER SURFACE ELEVATION IN FEET	AGENCY SUPPLYING DATA
			BEGIN	END					
SOUTH TAHOE VALLEY 6-05.01									
12N/18E-05K01	1	80	63			7-23-63	32.7		5050
						10-02-63	32.4		5050
						4-14-64	31.5		5050
						6-15-64	31.7		5050
12N/18E-05P01	3	140	62			7-23-63	(1) 45.9		5050
						10-02-63	35.1		5050
						4-14-64	(2)		5050
						6-15-64	33.0		5050
12N/18E-06R01	3		62			7-22-63	(1)		5050
						10-02-63	47.6		5050
						4-14-64	24.1		5050
						6-15-64	22.2		5050
12N/18E-09D03	1	137	62			7-23-63	60.2		5050
						10-02-63	60.0		5050
						4-14-64	(2)		5050
						6-15-64	58.8		5050
12N/18E-16M01	1	120	62			7-22-63	29.8		5050
						10-02-63	31.3		5050
						4-14-64	9.7		5050
						6-15-64	16.5		5050
12N/18E-21D01	3	168	62			7-22-63	2.6		5050
						10-02-63	3.8		5050
						4-14-64	4.1		5050
						6-15-64	4.5		5050
12N/18E-29N01	3	134	62			7-22-63	27.3		5050
						10-02-63	27.8		5050
						4-14-64	27.2		5050
						6-16-64	26.9		5050
13N/17E-35G01	0	168	62			7-23-63	32.0		5050
						10-02-63	33.3		5050
						4-14-64	32.5		5050
						6-15-64	32.7		5050
13N/18E-27K01	0	116	63			7-24-63	41.0		5050
						10-03-63	37.8		5050
						4-15-64	35.9		5050
						6-16-64	37.7		5050
13N/18E-27L01	1		63			7-24-63	16.4		5050
						10-03-63	17.2		5050
						4-15-64	16.3		5050
						6-16-64	16.7		5050
13N/18E-33K01	1	104	63			7-23-63	(4) 18.3		5050
						10-03-63	(4) 16.4		5050
						4-14-64	15.9		5050
						6-16-64	18.0		5050
13N/18E-33M01	1	203	63			7-25-63	28.9		5050
						10-03-63	26.9		5050
						4-14-64	27.0		5050
						6-15-64	28.5		5050

TABLE 2 (Continued)

GROUND WATER LEVEL MEASUREMENTS

STATE WELL NUMBER	WELL USE	WELL DEPTH IN FEET	PERIOD OF RECORD		GROUND SURFACE ELEVATION IN FEET	DATE	GROUND TO WATER SURFACE IN FEET	WATER SURFACE ELEVATION IN FEET	AGENCY SUPPLYING DATA
			BEGIN	END					
SOUTH TAHOE VALLEY 6-05.01									
13N/18E-33R05	1	64	63			7-23-63	31.5		5050
						10-03-63	31.2		5050
						4-14-64	30.2		5050
						6-15-64	31.3		5050
13N/18E-34E01	1	64	63			7-23-63	7.4		5050
						10-03-63	7.4		5050
						4-14-64	(4)		5050
						6-16-64	(4)		5050
13N/18E-34M02	1	68	63			7-23-63	27.6		5050
						10-03-63	27.7		5050
						4-14-64	27.1		5050
						6-16-64	27.4		5050

PLATE C 1

GROUND WATER BASINS OR AREAS
IN NORTHEASTERN CALIFORNIA

NORTHERN CENTRAL VALLEY REGION

5-1.00 GOOSE LAKE VALLEY
5-2.00 ALTURAS BASIN
5-4.00 BIG VALLEY
5-36.00 ROUND VALLEY
5-5.00 FALL RIVER VALLEY
5-6.00 REDDING BASIN
5-11.00 MOHAWK VALLEY
5-12.00 SIERRA VALLEY
5-13.00 UPPER LAKE VALLEY
5-14.00 SCOTT VALLEY
5-15.00 KELSEYVILLE VALLEY
5-31.00 LONG VALLEY
5-16.00 HIGH VALLEY
5-17.00 BURNS VALLEY
5-30.00 LOWER LAKE AREA
5-18.00 COYOTE VALLEY
5-19.00 COLLAYOMI VALLEY
5-21.00 SACRAMENTO VALLEY
5-21.01 TEHAMA COUNTY
5-21.02 GLENN COUNTY
5-21.03 BUTTE COUNTY
5-21.04 COLUSA COUNTY
5-21.05 SUTTER COUNTY
5-21.06 YUBA COUNTY
5-21.07 PLACER COUNTY
5-21.08 SACRAMENTO COUNTY
5-21.09 YOLO COUNTY
5-21.10 CAPAY VALLEY
5-21.11 SOLANO COUNTY
5-22.00 SAN JOAQUIN VALLEY
5-22.01 MOKELUMNE RIVER AREA
5-22.02 CALAVERAS RIVER AREA
5-22.03 FARMINGTON-COLLEGEVILLE AREA
5-22.05 SOUTH SAN JOAQUIN IRRIGATION DISTRICT
5-22.52 DELTA AREA

NORTHERN LAHONTAN REGION

6-1.00 SURPRISE VALLEY
6-2.00 MADELINE PLAINS
6-3.00 WILLOW CREEK VALLEY
6-4.00 HONEY LAKE VALLEY
6-5.00 TAHOE VALLEY
6-5.01 SOUTH TAHOE VALLEY

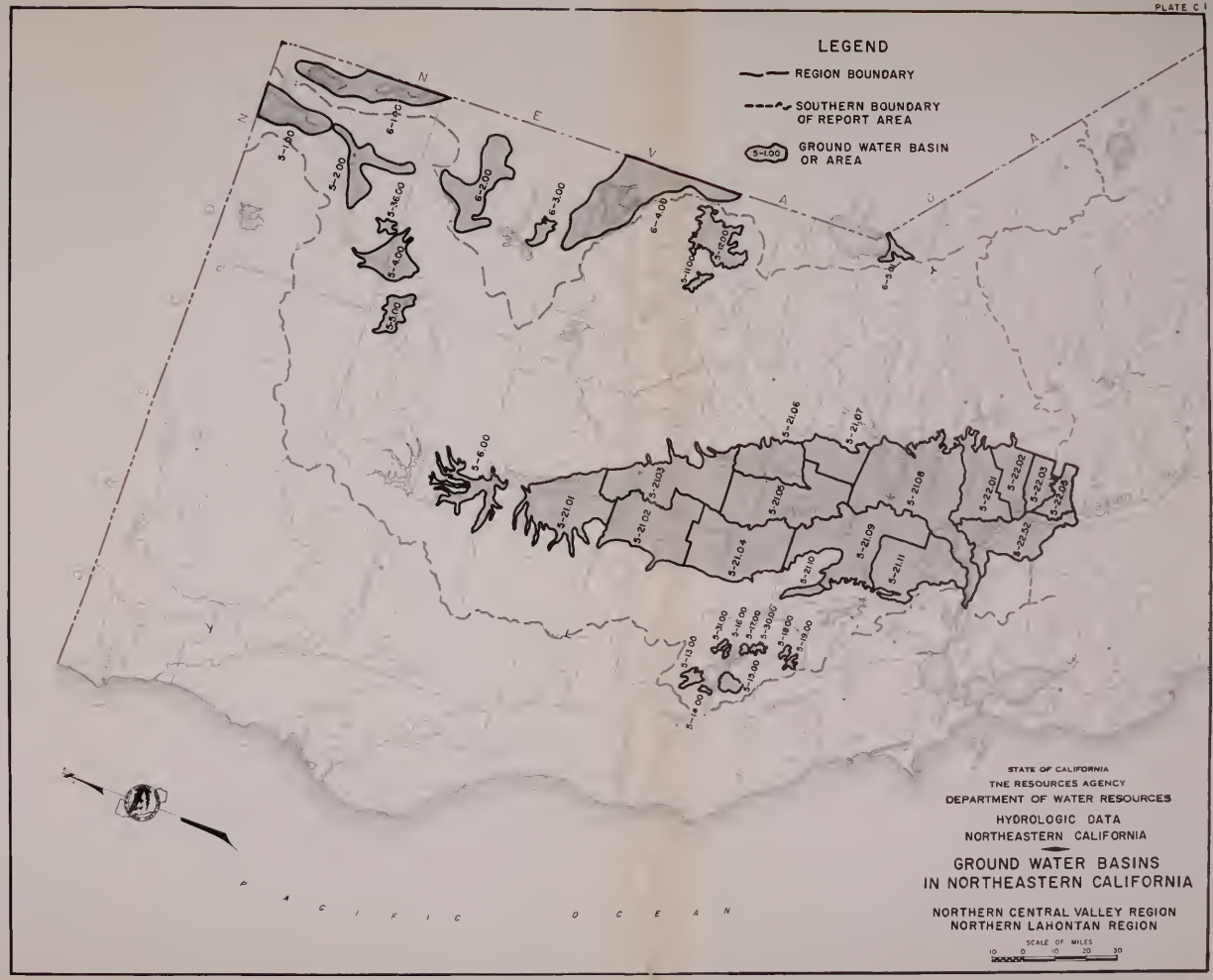

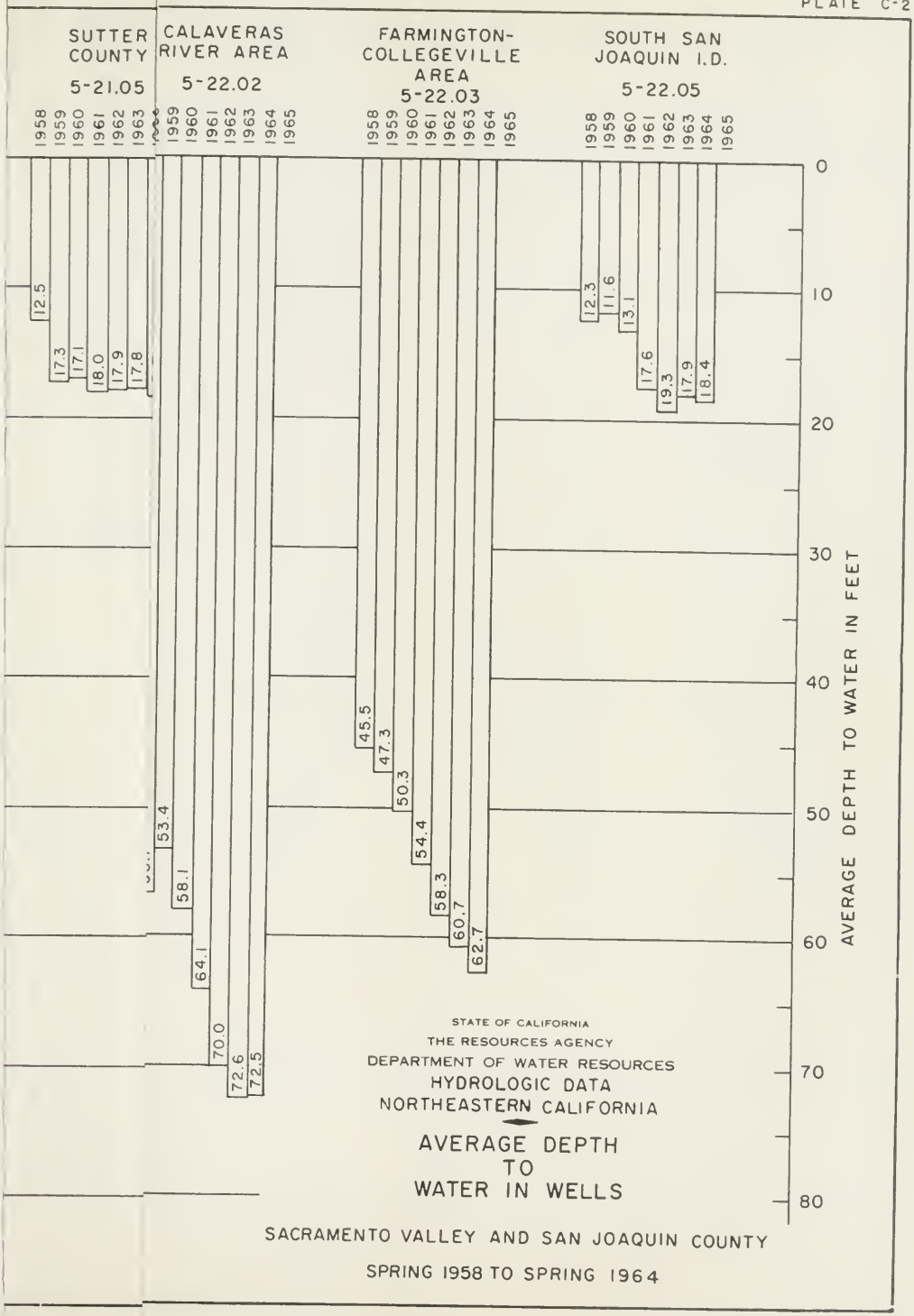
SUTTER COUNTY
5-21.05
CALAVERAS RIVER AREA
5-22.02
FARMINGTON-COLLEGEVILLE AREA
5-22.03
SOUTH SAN JOAQUIN I.D.
5-22.05
1958
1959
1960
1961
1962
1963
1964
1965
12.5
17.3
17.1
18.0
17.9
17.8
53.4
58.1
64.1
70.0
72.6
72.5
45.5
47.3
50.3
54.4
58.3
60.7
62.7
12.3
11.6
13.1
17.6
19.3
17.9
18.4
0
10
20
30
40
50
60
70
80
AVERAGE DEPTH TO WATER IN FEET
STATE OF CALIFORNIA
THE RESOURCES AGENCY
DEPARTMENT OF WATER RESOURCES
HYDROLOGIC DATA
NORTHEASTERN CALIFORNIA
AVERAGE DEPTH
TO
WATER IN WELLS
SACRAMENTO VALLEY AND SAN JOAQUIN COUNTY
SPRING 1958 TO SPRING 1964

PLATE C-2

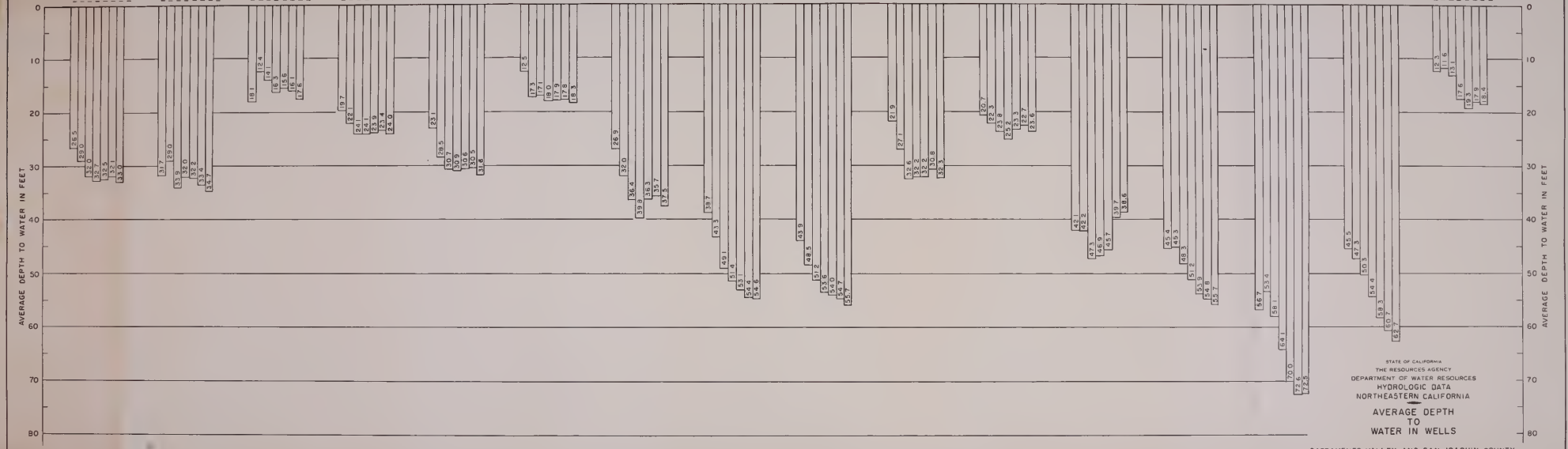

STATE OF CALIFORNIA
THE RESOURCES AGENCY
DEPARTMENT OF WATER RESOURCES
HYDROLOGIC DATA
NORTHEASTERN CALIFORNIA

AVERAGE DEPTH TO WATER IN WELLS

SACRAMENTO VALLEY AND SAN JOAQUIN COUNTY

SPRING 1958 TO SPRING 1964

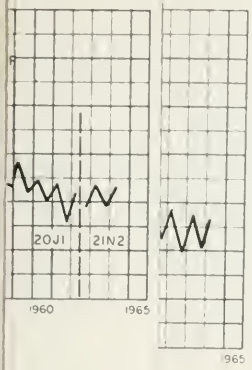

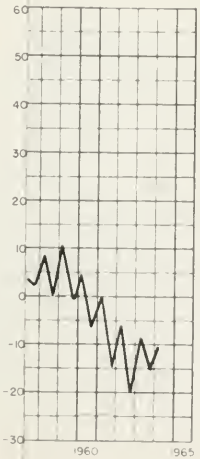

ELEVATION IN FEET — USC&GS DATUM

SAN JOAQUIN VALLEY (5-22.00)
FARMINGTON-COLLEGEVILLE AREA (5-22.03)
WELL 1N/8E-17D1, MDB&M
GROUND SURFACE ELEVATION 69

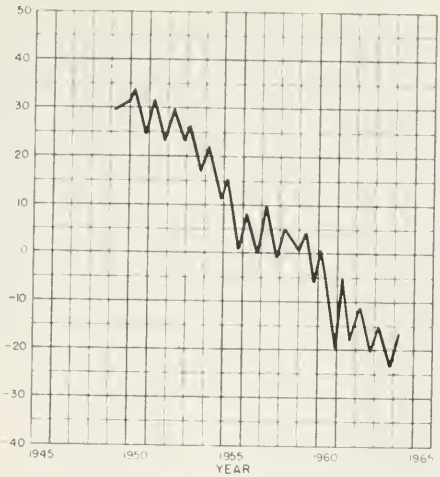

------ CONNECTS MEASUREMENTS MADE AT INTERVALS OF A YEAR OR MORE

STATE OF CALIFORNIA
THE RESOURCES AGENCY
DEPARTMENT OF WATER RESOURCES

HYDROLOGIC DATA
NORTHEASTERN CALIFORNIA

FLUCTUATION OF WATER LEVEL IN WELLS IN SACRAMENTO VALLEY AND SAN JOAQUIN COUNTY

CENTRAL VALLEY REGION

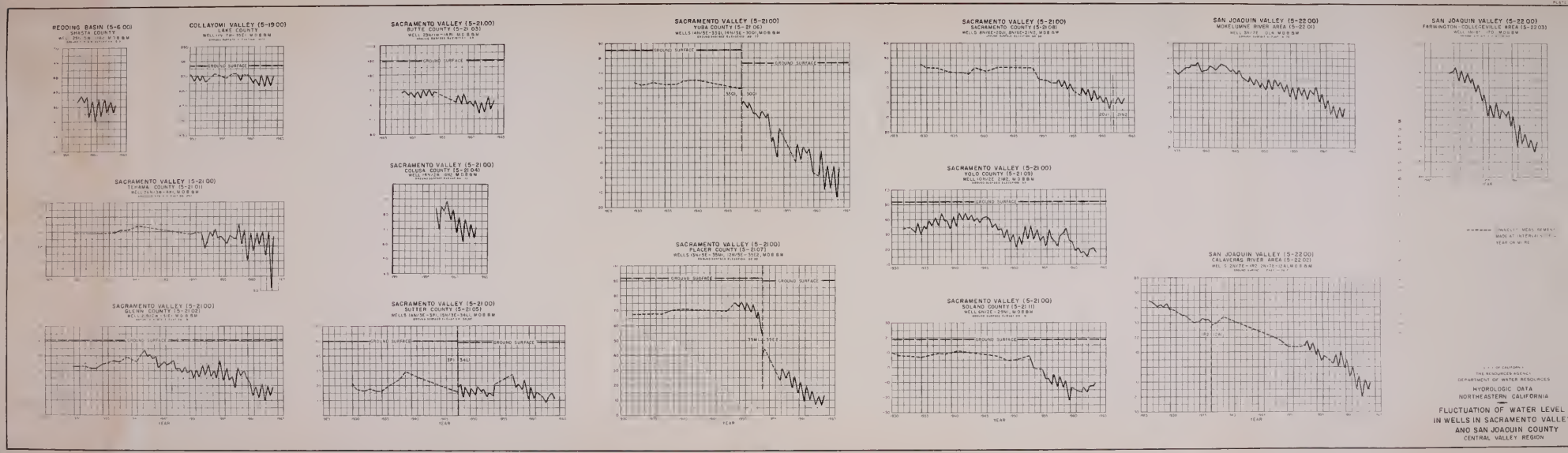
REDDING BASIN (5-6.00)
SHASTA COUNTY
COLLAYOMI VALLEY (5-19.00)
LAKE COUNTY
SACRAMENTO VALLEY (5-21.00)
BUTTE COUNTY (5-21.03)
SACRAMENTO VALLEY (5-21.00)
YUBA COUNTY (5-21.06)
SACRAMENTO VALLEY (5-21.00)
SACRAMENTO COUNTY (5-21.08)
SAN JOAQUIN VALLEY (5-22.00)
MOKELUMNE RIVER AREA (5-22.01)
SAN JOAQUIN VALLEY (5-22.00)
FARMINGTON-COLLEGEVILLE AREA (5-22.03)
SACRAMENTO VALLEY (5-21.00)
TEHAMA COUNTY (5-21.01)
SACRAMENTO VALLEY (5-21.00)
COLUSA COUNTY (5-21.04)
SACRAMENTO VALLEY (5-21.00)
PLACER COUNTY (5-21.07)
SACRAMENTO VALLEY (5-21.00)
YOLO COUNTY (5-21.09)
SACRAMENTO VALLEY (5-21.00)
GLENN COUNTY (5-21.02)
SACRAMENTO VALLEY (5-21.00)
SUTTER COUNTY (5-21.05)
SACRAMENTO VALLEY (5-21.00)
SOLANO COUNTY (5-21.11)
SAN JOAQUIN VALLEY (5-22.00)
CALAVERAS RIVER AREA (5-22.02)
GROUND SURFACE
YEAR
THE RESOURCES AGENCY
DEPARTMENT OF WATER RESOURCES
HYDROLOGIC DATA
NORTHEASTERN CALIFORNIA
FLUCTUATION OF WATER LEVEL
IN WELLS IN SACRAMENTO VALLEY
AND SAN JOAQUIN COUNTY
CENTRAL VALLEY REGION

STATE OF CALIFORNIA
THE RESOURCES AGENCY
DEPARTMENT OF WATER RESOURCES
HYDROLOGIC DATA
NORTHEASTERN CALIFORNIA

LINES OF EQUAL ELEVATION OF WATER IN WELLS

IN LOWER SACRAMENTO VALLEY AND SAN JOAQUIN COUNTY

FALL 1963

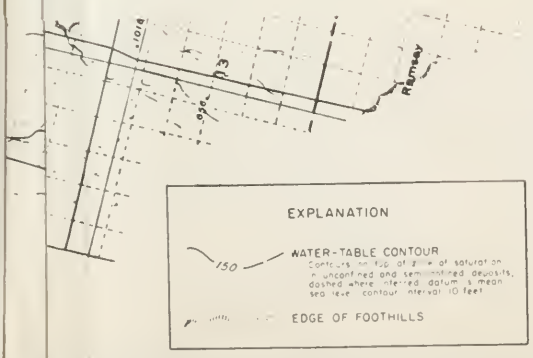

STATE OF CALIFORNIA
THE RESOURCES AGENCY
DEPARTMENT OF WATER RESOURCES
HYDROLOGIC DATA
NORTHEASTERN CALIFORNIA

LINES OF EQUAL ELEVATION OF WATER IN WELLS

IN BUTTE, GLENN, AND TEHAMA COUNTIES

FALL 1963

SCALE OF MILES

PLATE C-5
STATE OF CALIFORNIA
THE RESOURCES AGENCY
DEPARTMENT OF WATER RESOURCES
HYDROLOGIC DATA
NORTHEASTERN CALIFORNIA
LINES OF EQUAL ELEVATION
OF WATER IN WELLS
IN BUTTE, GLENN,
AND TEHAMA COUNTIES
FALL 1963
EXPLANATION
WATER-TABLE CONTOUR
EDGE OF FOOTHILLS
SACRAMENTO
COLUSA
YUBA CO
SUTTER CO
AMERICAN
BYPASS
SUTTER
BASIN
SACRAMENTO
RIVER
SACRAMENTO
VALLEY
ROCKY RIDGE

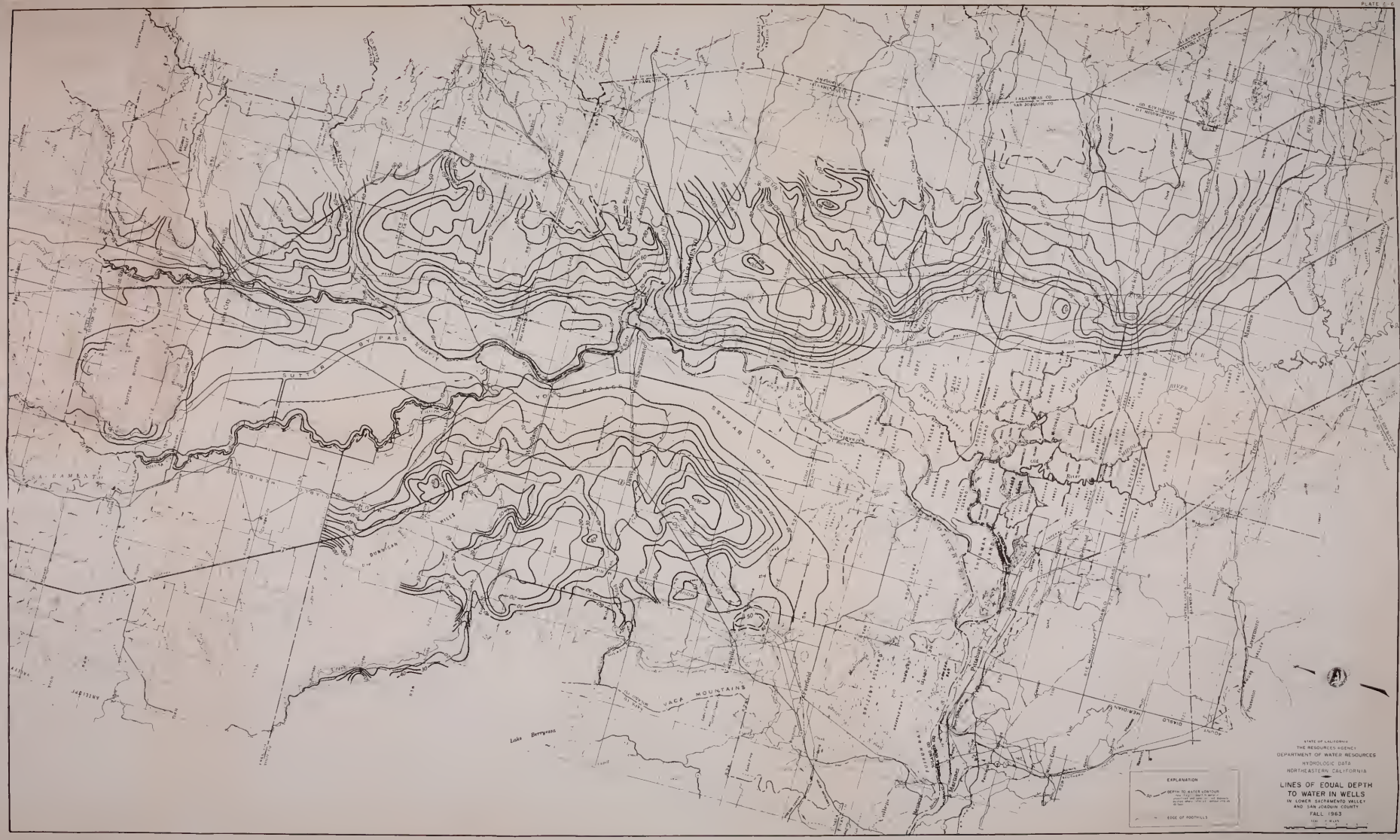
SUTTER BYPASS
YOLO BYPASS
VACA MOUNTAINS
Lake Berryessa
EXPLANATION
DEPTH TO WATER CONTOUR
EDGE OF FOOTHILLS
STATE OF CALIFORNIA
THE RESOURCES AGENCY
DEPARTMENT OF WATER RESOURCES
HYDROLOGIC DATA
NORTHEASTERN CALIFORNIA
LINES OF EQUAL DEPTH
TO WATER IN WELLS
IN LOWER SACRAMENTO VALLEY
AND SAN JOAQUIN COUNTY
FALL 1963

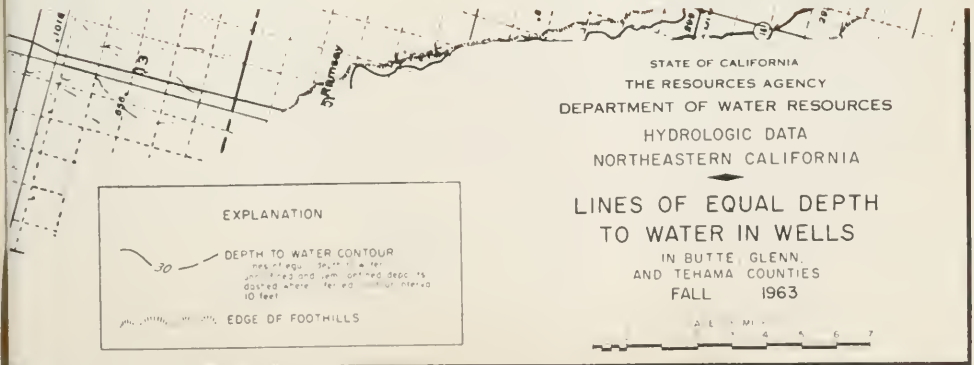

STATE OF CALIFORNIA
THE RESOURCES AGENCY
DEPARTMENT OF WATER RESOURCES
HYDROLOGIC DATA
NORTHEASTERN CALIFORNIA

LINES OF EQUAL DEPTH TO WATER IN WELLS

IN BUTTE, GLENN, AND TEHAMA COUNTIES
FALL 1963

STATE OF CALIFORNIA
THE RESOURCES AGENCY
DEPARTMENT OF WATER RESOURCES
HYDROLOGIC DATA
NORTHEASTERN CALIFORNIA
LINES OF EQUAL DEPTH TO WATER IN WELLS
IN BUTTE, GLENN AND TEHAMA COUNTIES
FALL 1963
EXPLANATION
EDGE OF FOOTHILLS

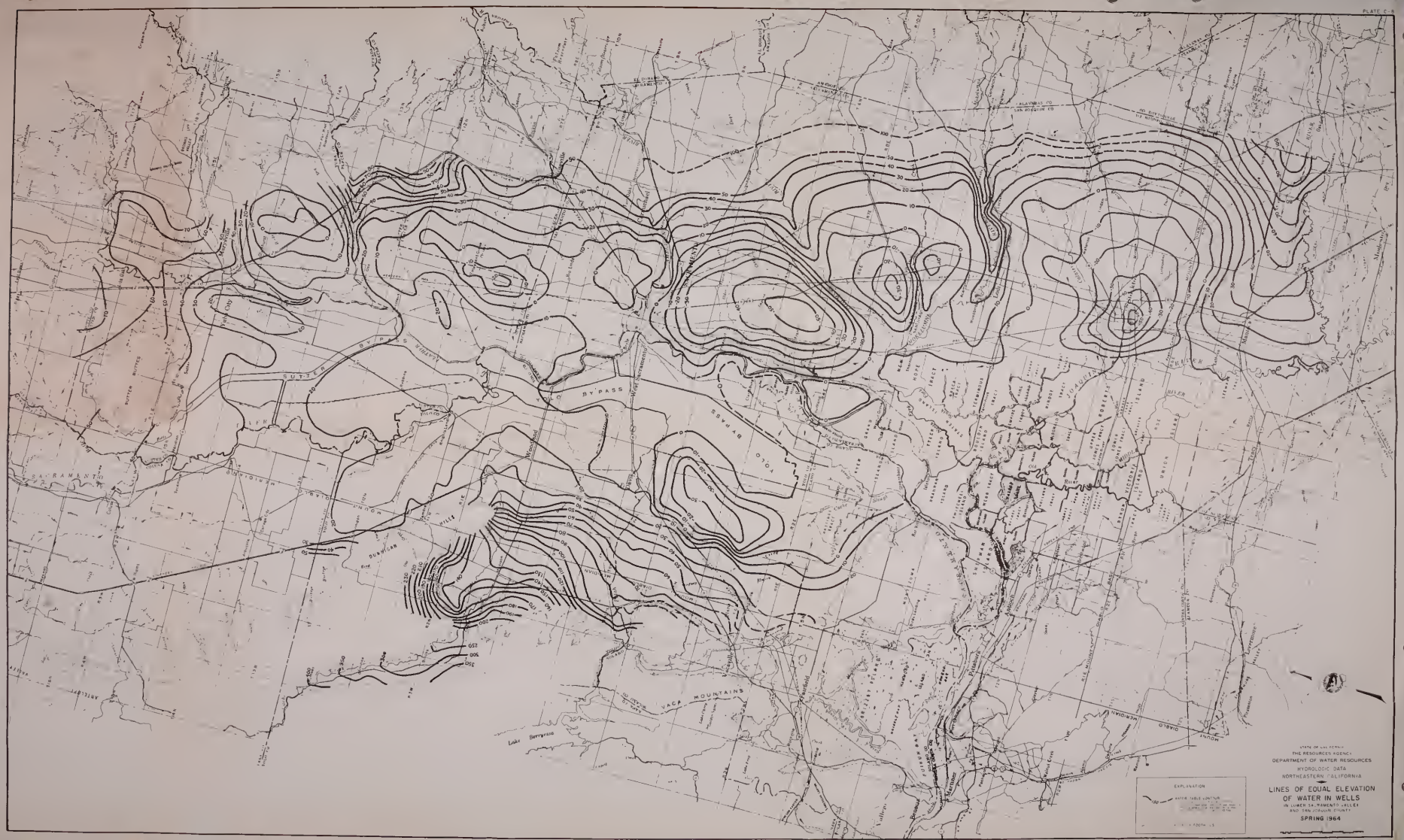

STATE OF CALIFORNIA
THE RESOURCES AGENCY
DEPARTMENT OF WATER RESOURCES
HYDROLOGIC DATA
NORTHEASTERN CALIFORNIA

LINES OF EQUAL ELEVATION OF WATER IN WELLS

IN LOWER SACRAMENTO VALLEY AND SAN JOAQUIN COUNTY

SPRING 1964

EXPLANATION

150 — WATER-TABLE CONTOUR
Contours on top of zone of saturation in unconfined and semiconfined deposits, dashed where inferred, datum is mean sea level, contour interval 10 feet

EDGE OF FOOTHILLS

STATE OF CALIFORNIA
THE RESOURCES AGENCY
DEPARTMENT OF WATER RESOURCES
HYDROLOGIC DATA
NORTHEASTERN CALIFORNIA

LINES OF EQUAL ELEVATION OF WATER IN WELLS

COLUSA, BUTTE, GLENN AND TEHAMA COUNTIES

SPRING 1964

SCALE OF MILES
0 1 2 3 4 5 6 7

STATE OF CALIFORNIA
THE RESOURCES AGENCY
DEPARTMENT OF WATER RESOURCES
HYDROLOGIC DATA
NORTHEASTERN CALIFORNIA

LINES OF EQUAL ELEVATION OF WATER IN WELLS

COLUSA, BUTTE, GLENN AND TEHAMA COUNTIES

SPRING 1964

SCALE OF MILES

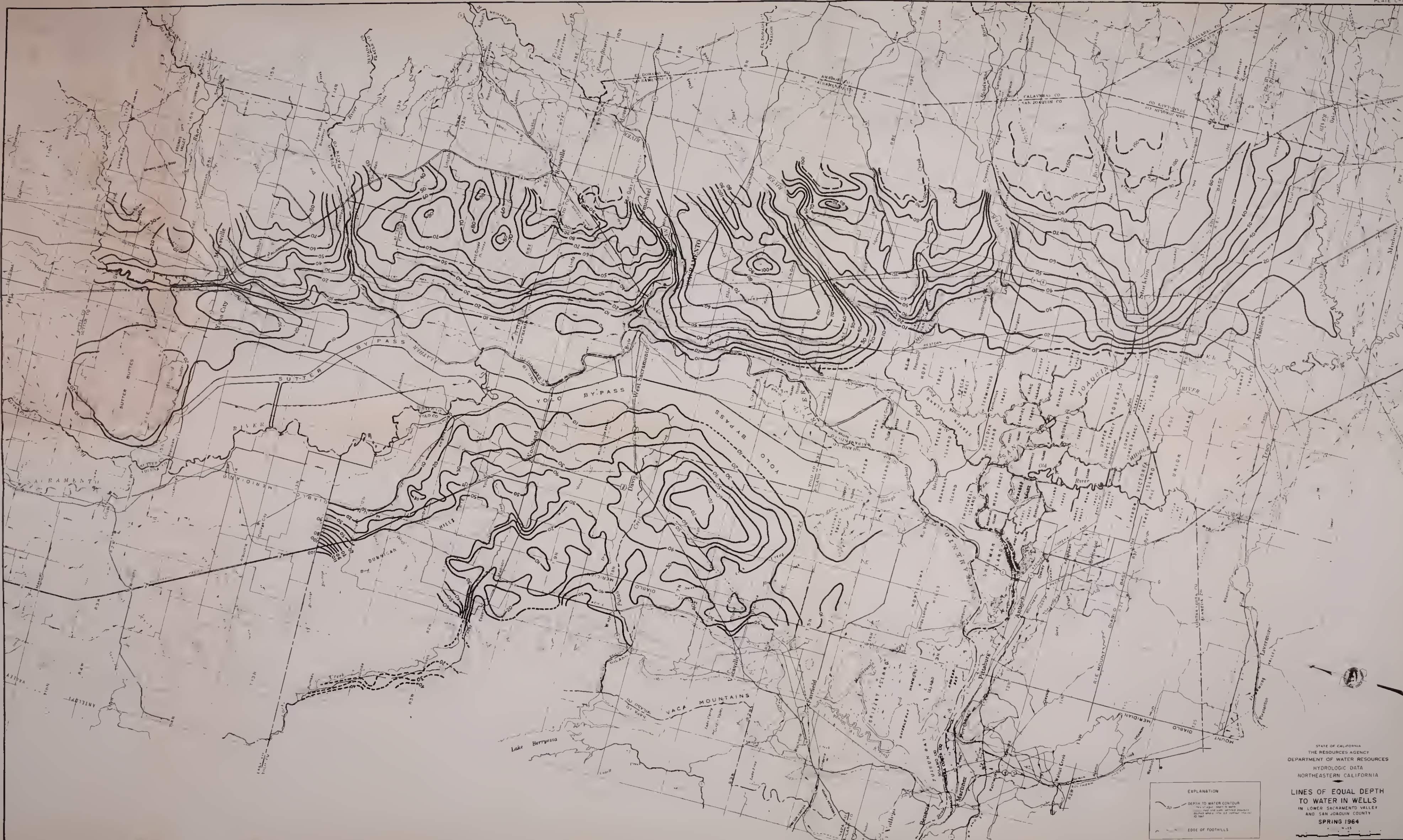

Marysville
Yuba City
Roseville
West Sacramento
Woodland
Davis
Lodi
Stockton
Manteca
Tracy
Antioch
Pittsburg
Martinez
Vacaville
Fairfield
Livermore
Pleasanton
Lake Berryessa
VACA MOUNTAINS
SUTTER BUTTES
SUTTER BY PASS
YOLO BY-PASS
YOLO BYPASS
DUNNIGAN HILLS
MOUNT DIABLO MERIDIAN
EXPLANATION
DEPTH TO WATER CONTOUR
EDGE OF FOOTHILLS
STATE OF CALIFORNIA
THE RESOURCES AGENCY
DEPARTMENT OF WATER RESOURCES
HYDROLOGIC DATA
NORTHEASTERN CALIFORNIA
LINES OF EQUAL DEPTH
TO WATER IN WELLS
IN LOWER SACRAMENTO VALLEY
AND SAN JOAQUIN COUNTY
SPRING 1964

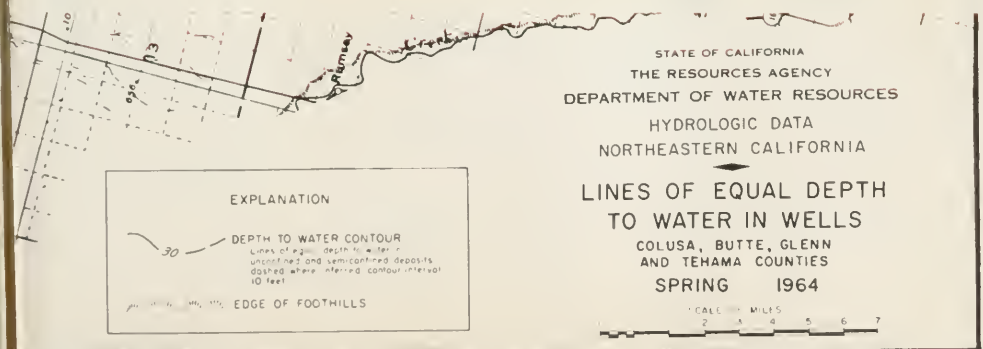

STATE OF CALIFORNIA
THE RESOURCES AGENCY
DEPARTMENT OF WATER RESOURCES
HYDROLOGIC DATA
NORTHEASTERN CALIFORNIA

LINES OF EQUAL DEPTH TO WATER IN WELLS

COLUSA, BUTTE, GLENN AND TEHAMA COUNTIES

SPRING 1964

SCALE IN MILES
1 2 3 4 5 6 7

EXPLANATION
DEPTH TO WATER CONTOUR
EDGE OF FOOTHILLS
STATE OF CALIFORNIA
THE RESOURCES AGENCY
DEPARTMENT OF WATER RESOURCES
HYDROLOGIC DATA
NORTHEASTERN CALIFORNIA
LINES OF EQUAL DEPTH
TO WATER IN WELLS
COLUSA, BUTTE, GLENN
AND TEHAMA COUNTIES
SPRING 1964

THIS BOOK IS DUE ON THE LAST DATE STAMPED BELOW

RENEWED BOOKS ARE SUBJECT TO IMMEDIATE RECALL

JUN 5 1974

JUN 4 REC'D

JUN 5 1978

JUN 5 REC'D

FEB JAN 29 REC'D
JUN 18 1982

RECEIVED
JUN 22 1982

MAY 19 1987

RECEIVED
JUL 06 1987 REC'D

JUN 30 1988

MAR

PHYS SCI LIBRARY

LIBRARY, UNIVERSITY OF CALIFORNIA, DAVIS

Book Slip—70m-9,'65 (F7151s4)458

№ 421087

California. Dept.
of Water Resources.
Bulletin.

PHYSICAL
SCIENCES
LIBRARY

TC824
C2
A2
no.130:64
v.2
appx.C
c.2

LIBRARY
UNIVERSITY OF CALIFORNIA
DAVIS

3 1175 00662 3188

421087
California. Dept.
of Water Resources.
Bulletin.

Call Number:
TC824
C2
A2
no.130:64