ICD LIBRARY

PHYSICAL SCI. LIB.

STATE OF CALIFORNIA
The Resources Agency

Department of Water Resources

BULLETIN No. 91-22

WATER WELLS AND SPRINGS IN THE EASTERN PART OF THE UPPER SANTA MARGARITA WATERSHED, RIVERSIDE AND SAN DIEGO COUNTIES, CALIFORNIA

Prepared by
United States Department of Interior
Geological Survey

In cooperation with
Riverside County Flood Control and Water Conservation District
FEDERAL-STATE COOPERATIVE GROUND WATER INVESTIGATIONS

NOV 4 1974

AUGUST 1974

NORMAN B. LIVERMORE, JR.
Secretary for Resources
The Resources Agency

RONALD REAGAN
Governor
State of California

JOHN R. TEERINK
Director
Department of Water Resources

STATE OF CALIFORNIA

The Resources Agency

Department of Water Resources

BULLETIN No. 91-22

WATER WELLS AND SPRINGS IN THE EASTERN PART OF THE UPPER SANTA MARGARITA WATERSHED, RIVERSIDE AND SAN DIEGO COUNTIES, CALIFORNIA

Prepared by
United States Department of Interior
Geological Survey

In cooperation with
Riverside County Flood Control and Water Conservation District

FEDERAL-STATE COOPERATIVE GROUND WATER INVESTIGATIONS

Copies of this bulletin at $3.00 each may be ordered from:
State of California
DOCUMENTS SECTION
P.O. Box 20191
Sacramento, California 95820
Make checks payable to STATE OF CALIFORNIA.
California residents add sales tax.

AUGUST 1974

NORMAN B. LIVERMORE, JR.
Secretary for Resources
The Resources Agency

RONALD REAGAN
Governor
State of California

JOHN R. TEERINK
Director
Department of Water Resources

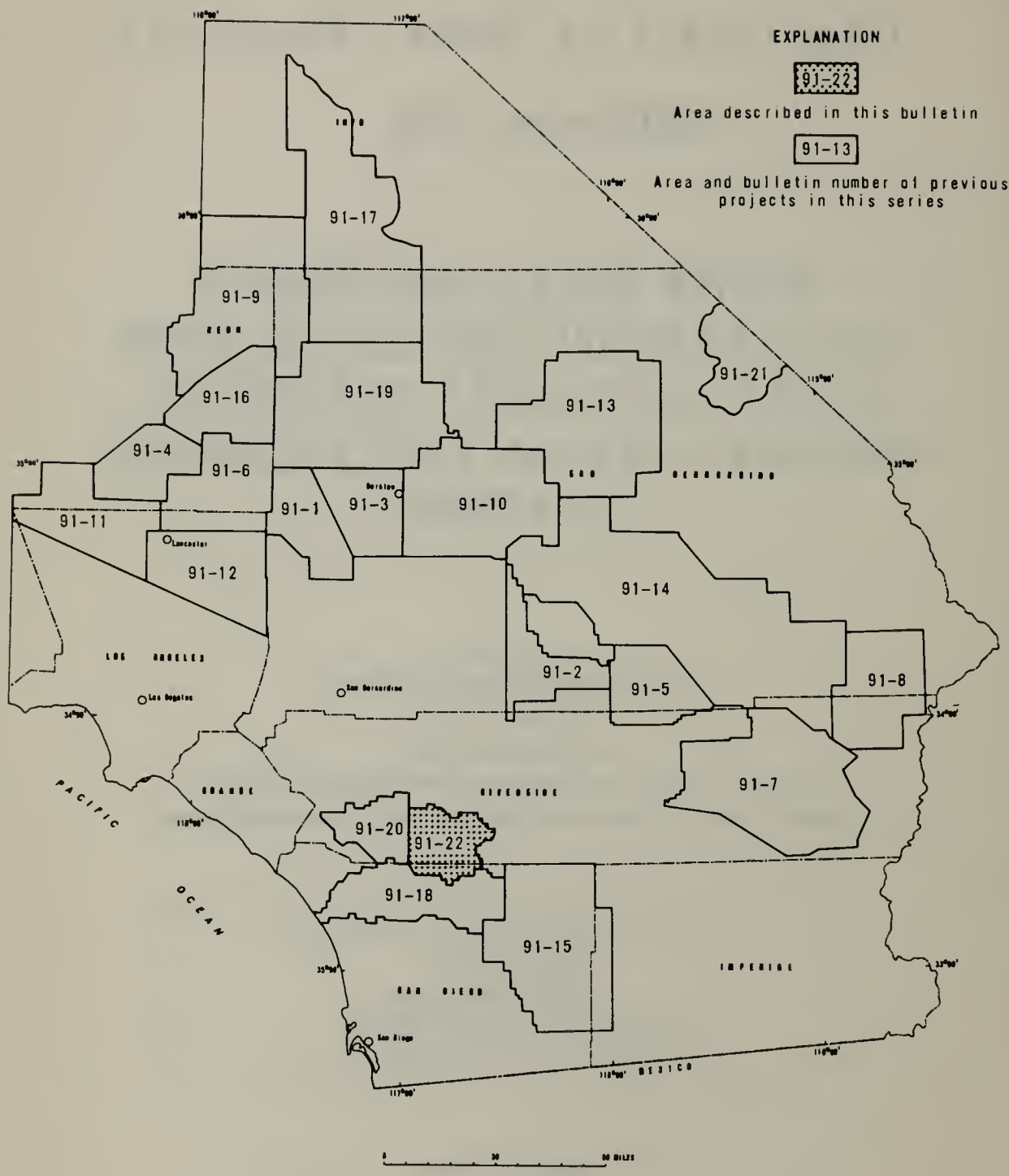

PART OF SOUTHERN CALIFORNIA SHOWING AREA DESCRIBED IN THIS AND PREVIOUS BULLETINS OF THE NO. 91 SERIES

ABSTRACT

This bulletin is one of a series on water wells and springs in southern California desert areas. The series is prepared by the U.S. Geological Survey and published by the California Department of Water Resources.

Each bulletin shows location of water wells and springs in a part of the southern California desert regions; describes well depth and yield, water use and level on dates observed; names the well owner; provides pumping data, including depths, rates, static water levels, drawdowns, and specific capacities; and lithologic data from drillers' well logs.

Earlier bulletins in the series are:

Bulletin No. 91-1: Data on Wells in the West Part of the Middle Mojave Valley Area, San Bernardino County, California. June 1960; 126 p. [Out of print]

91-2: Data on Water Wells and Springs in the Yucca Valley-Twentynine Palms Area, San Bernardino and Riverside Counties, California. June 1960; 164 p. [Out of print]

91-3: Data on Water Wells in the Eastern Part of the Middle Mojave Valley Area, San Bernardino County, California. August 1960; 223 p. [Out of print]

91-4: Data on Water Wells in the Willow Springs, Gloster, and Chaffee Areas, Kern County, California. September 1960; 90 p. [$1.50 a copy]

91-5: Data on Water Wells in the Dale Valley Area, San Bernardino and Riverside Counties, California. March 1961; 60 p. [$1.50 a copy]

91-6: Data on Wells in the Edwards Air Force Base Area, California. June 1962; 212 p. [$3.00 a copy]

91-7: Data on Water Wells and Springs in the Chuckwalla Valley Area, Riverside County, California. May 1963; 78 p. [Out of print]

91-8: Data on Water Wells and Springs in the Rice and Vidal Valley Areas, Riverside and San Bernardino Counties, California. May 1963; 36 p. [Out of print]

91-9: Data on Water Wells in Indian Wells Valley Area, Inyo, Kern, and San Bernardino Counties, California. May 1963; 246 p. [$4.00 a copy]

91-10: Data on Wells and Springs in the Lower Mojave Valley Area, San Bernardino County, California. December 1963; 212 p. [$3.00 a copy]

91-11: Data on Water Wells in the Western Part of the Antelope Valley Area, Los Angeles and Kern Counties, California. May 1965; 278 p. [$1.50 a copy]

91-12: Data on Water Wells in the Eastern Part of the Antelope Valley Area, Los Angeles County, California. December 1966; 448 p. [$4.75 a copy]

91-13: Water Wells and Springs in Soda, Silver, and Cronise Valleys, San Bernardino County, California. August 1967; 80 p. [$1.00 a copy]

91-14: Water Wells and Springs in Bristol, Broadwell, Cadiz, Danby, and Lavic Valleys and Vicinity, San Bernardino and Riverside Counties, California. August 1967; 80 p. [$1.50 a copy]

91-15: Water Wells and Springs in Borrego, Carrizo, and San Felipe Valley Areas, San Diego and Imperial Counties, California. January 1968; 142 p. [$2.00 a copy]

91-16: Water Wells and Springs in the Fremont Valley Area, Kern County, California. February 1969; 158 p. [$2.00 a copy]

91-17: Water Wells and Springs in the Panamint, Searles, and Knob Valleys, San Bernardino and Inyo Counties, California. December 1969; 110 p. [$2.00 a copy]

91-18: Water Wells in the San Luis Rey River Valley Area, San Diego County, California. May 1971; 347 p. [$4.00 a copy]

91-19: Water Wells in the Harper, Superior, and Cuddeback Areas, San Bernardino County, California. May 1971; 99 p. [$2.00 a copy]

91-20: Water Wells and Springs in the Western Part of the Upper Santa Margarita River Watershed, Riverside and San Diego Counties, California. August 1971; 377 p. [$4.00 a copy]

91-21: Water Wells and Springs in Ivanpah Valley, San Bernardino County, California. January 1972; 56 p. [$2.00 a copy]

UNITED STATES
DEPARTMENT OF THE INTERIOR
GEOLOGICAL SURVEY
Water Resources Division
District Office
855 Oak Grove Avenue
Menlo Park, California 94025

April 10, 1974

Mr. John R. Teerink, Director
Department of Water Resources
State of California--Resources Agency
Post Office Box 388
Sacramento, California 95802

Dear Mr. Teerink:

We are pleased to enclose, for publication by the Department of Water Resources, the U.S. Geological Survey report on "Water Wells and Springs in the Eastern Part of the Upper Santa Margarita River Watershed, Riverside and San Diego Counties, California," by F. W. Giessner and Mary J. Mermod.

This report--one of a series of data reports for southern California--was prepared by our Garden Grove subdistrict office in accordance with the cooperative agreement between the Riverside County Flood Control and Water Conservation District and the U.S. Geological Survey. It tabulates all available data for wells in the indicated area and contains maps showing the location of wells and springs and the reconnaissance geology with special reference to the water-yielding deposits.

Very truly yours,

Lee R. Peterson

Lee R. Peterson
District Chief

FOREWORD

Previous Investigations and Acknowledgments

Data on ground water in the eastern part of the upper Santa Margarita River watershed are contained in U.S. Geological Survey Water-Supply Paper 429; State of California, Department of Water Resources Bulletins 130-65 and 106-2; and State of California Department of Public Works, Division of Water Resources Bulletin 57.

The geology was compiled and modified by F. W. Giessner from published maps by Mann (1955) and Weber (1963) and from unpublished maps by Fred Kunkel (Kunkel and others, 1961).

The Riverside County Flood Control and Water Conservation District provided access to all pertinent information in its files. The cooperation and assistance of those who contributed materially to the completeness of the data in this report are gratefully acknowledged.

Purpose and Scope of the Investigation

The data in this bulletin were collected by the U.S. Geological Survey, in cooperation with the Riverside County Flood Control and Water Conservation District, as a phase of the investigation of water wells and springs and general hydrologic conditions throughout much of southern California.

The general objective of the investigation is to collect and tabulate all available ground-water data for the individual basins to provide public agencies and the general public with data for an overall ground-water investigation of the area and for planning water utilization and developmental work.

The scope of the work includes (1) brief reconnaissance of major geologic features to determine the extent and general character of the deposits that contain ground water; (2) field examination of most water wells and springs in the area to determine their location with respect to the geographic and cultural features and the public-land net and to record well depths and sizes, types and capacities of pumping equipment, uses of the water, and other pertinent information available at the well site; (3) measurement of the depth to water below land surface; and (4) collection and tabulation of well records, including water-level measurements, chemical analyses, and pumping-test data.

Well-Numbering System

Wells are numbered according to their location in the rectangular system for the subdivision of public land. For example, in the number 8S/1E-34F1, the part of the number preceding the slash indicates the township (T. 8 S.), the part between the slash and the hyphen indicates the range (R. 1 E.), the number between the hyphen and the letter indicates the section (sec. 34), and the letter indicates the 40-acre subdivision of the section. Within the 40-acre tract wells are numbered serially, as indicated by the final digit. Thus, well 8S/1E-34F1 is the first well to be listed in the SE¼NW¼ sec. 34, T. 8 S., R. 1 E., San Bernardino base line and meridian as shown in the diagram below:

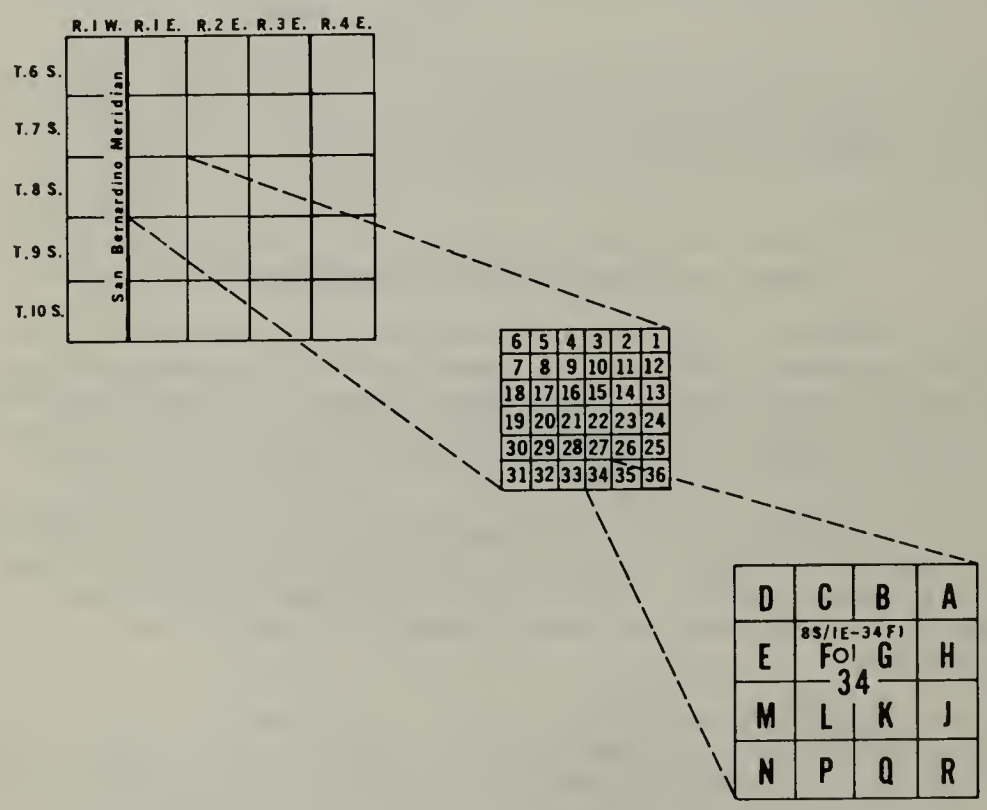

There are a few exceptions to this system of numbering wells according to their position in the 40-acre subdivision of the section. These are wells which were assigned numbers based on earlier, less accurate maps. During this investigation these wells have been plotted at the correct location on the map, but the old number has been retained to facilitate use of the older records for the well.

WATER WELLS AND SPRINGS IN THE EASTERN PART OF THE UPPER SANTA MARGARITA RIVER WATERSHED, RIVERSIDE AND SAN DIEGO COUNTIES, CALIFORNIA

By F. W. Giessner and Mary J. Mermod

CONTENTS

	Page
General features	8
Geologic and hydrologic features	8
Selected references	9

ILLUSTRATIONS

	Page
Maps of the eastern part of the upper Santa Margarita River watershed, Riverside and San Diego Counties, Calif., showing reconnaissance geology and location of wells and springs	195

TABLES

		Page
Table 1.	Description of wells	10
2.	Records of water level	27
3.	Chemical analyses of water	184
4.	Pumping tests	192

GENERAL FEATURES

The eastern part of the upper Santa Margarita River watershed area covers about 250 square miles in the southwestern part of Riverside County and about 85 square miles in the northwestern part of San Diego County. The total watershed area is about 335 square miles. The area is approximately between long 116°35' and 116°55' W., and lat 33°20' and 33°35' N.

The area includes all or parts of the following valleys: Aguanga, Anza, Burnt, Butterfield, Cahuilla, Chihuahua, Dameron, Dodge, Durasna, Lancaster, Lewis, Oak Grove, Radec, Reed, Terwilliger, Tule, Weber, and Wilson. The principal towns are Aguanga, Anza, Oak Grove, Radec, Sage, and Sunshine Summit. Access to the area is by California Highways 71, 74, and 79 and by Riverside County road R3.

The area described is shown on all or parts of the following topographic quadrangle maps: Hemet, Idyllwild, and Warner Springs at a scale of 1:62,500 and Aguanga, Boucher Hill, Palomar Observatory, and Vail Lake at a scale of 1:24,000.

GEOLOGIC AND HYDROLOGIC FEATURES

The geologic units of the eastern part of the upper Santa Margarita River watershed are divided into two broad categories: consolidated rocks and unconsolidated deposits.

The consolidated rocks include the igneous and metamorphic rocks of pre-Tertiary age. These rocks form the basement complex that underlies the unconsolidated deposits.

The basement complex includes the Bedford Canyon Formation, the Lakeview Mountain Tonalite, the Aguanga Tonalite of Mann (1955), the San Marcos Gabbro, and the Woodson Mountain Granodiorite. The basement complex locally yields small quantities of water to wells from joints, fractures, and weathered zones.

The unconsolidated deposits consist of sedimentary material deposited during Quaternary time. These deposits have been subdivided into older alluvium of Pleistocene age and younger alluvium of Holocene age. Collectively, these deposits form the principal aquifers in the area.

The older alluvium consists of boulders, gravel, sand, silt, and clay. Included in the older alluvium are the Temecula Arkose, the Pauba Formation, and the Dripping Springs Formation, all of Mann (1955). The Temecula Arkose consists principally of white or buff sand and brown silt; calcareous concretions and lime-cemented beds are also common. The Pauba Formation consists of coarse, reddish, poorly consolidated fanglomerate with interbedded sand and silt. These formations, where saturated, yield water to wells. The Dripping Springs Formation consists of a thin veneer of alluvial fan material. This formation is not extensive, and it is not considered a source of ground water.

The younger alluvium consists of boulders, gravel, sand, silt, and clay. Where saturated, these deposits yield water freely to wells.

Recharge to the ground-water system occurs by infiltration of precipitation and infiltration of runoff during flooding. Ground-water movement after recharge is generally westward and eventually discharges into the Pacific Ocean. A complex system of northwest-trending faults locally impedes the movement of ground water.

SELECTED REFERENCES

California Department of Public Works, Division of Water Resources, 1956, Santa Margarita River investigation: Bull. 57, v. 1 (text), 273 p., 30 pls., v. 2 (app.), 450 p.

California Department of Water Resources, 1966, Hydrologic data: 1965, southern California, ground water quality: Bull. 130-65, v. 5, app. E, 561 p.

_____1967, Ground water occurrence and quality: San Diego region: Bull. 106-2, v. 1 (text), 235 p., v. 2 (pls).

Kunkel, Fred, Giessner, F. W., Bader, J. S., and Moyle, W. R., Jr., 1961, Data on wells in the upper part of the Santa Margarita River valley, California: U.S. Geol. Survey open-file rept., 46 p.

Mann, J. F., Jr., 1955, Geology of a portion of the Elsinore fault zone, California: California Div. Mines, spec. rept. 43, 22 p.

Waring, G. A., 1919, Ground water in the San Jacinto and Temecula basins, California: U.S. Geol. Survey Water-Supply Paper 429, 113 p.

Weber, F. H., Jr., 1963, Geology and mineral resources of San Diego County, California: California Div. Mines and Geology, County rept. 3, 309 p.

TABLE 1.--*Description of wells*

[Boxhead explanations are abstracted and modified from U.S. Geological Survey "Instructions for Using the Punch-Card System for the Storage and Retrieval of Ground-Water Data"]

State number: The wells are identified according to their location in the rectangular system for the subdivision of public land. The identification consists of the township number, north or south; the range number, east or west; and the section number. The section is further subdivided into sixteen 40-acre tracts lettered consecutively (excepting I and O), beginning with A in the northeast corner of the section and progressing in a sinusoidal manner to R in the southeast corner. Wells within the 40-acre tract are numbered sequentially. The base line and meridian are indicated by the final letter, as follows: H, Humboldt; M, Mount Diablo; S, San Bernardino.

Owner or name: The apparent owner or user. In some cases, the local name of the well is given.

Inventory date: The year the well was field canvassed; other information given generally applies for this date.

Method drilled:

- A Rotary
- B Bored or augered
- C Cable-tool
- D Dug
- H Hydraulic-rotary
- J Jetted
- P Air percussion
- R Reverse-rotary
- T Trenching
- V Driven
- W Drive-wash
- Z Other.

Depth of well: Depth, in feet below land-surface datum, is defined as the bottom of the perforated or screened interval or the drilled depth.

Depth cased: Length of casing, in feet below land-surface datum, or to the top of the perforated or screened interval.

Well finish:

- C Porous concrete
- F Gravel wall, perforated or slotted casing
- G Gravel wall, commercial screen
- N Horizontal gallery or collector
- O Open end
- P Perforated or slotted casing
- S Screen
- T Sand point
- W Walled or shored
- X Open hole in aquifer (generally cased to aquifer)
- Z Other.

Diameter: Inside diameter of the well, in inches; nominal inside diameter, in inches, of the innermost casing at the surface for drilled cased wells.

Power:

- 1 Hand
- 2 Natural gas engine
  - A 0-20 hp
  - B >20-50
  - C >50-100
  - D >100-200
  - E >200
- 3 Gasoline engine
  - F 0-5 hp
  - G >5-20
  - H >20-50
  - J >50-100
  - K >100-200
  - L >200
- 4 Diesel engine
  - M 0-50 hp
  - N >50-150
  - P >150-400
  - Q >400-750
  - R >750
- 5 Electric motor
  - S 0-1 hp
  - T >1-5
  - U >5-15
  - V >15-100
  - W >100
- 6 Wind
- 7 LP gas engine (propane or butane)
  - A 0-20 hp
  - B >20-50
  - C >50-100
  - D >100-200
  - E >200
- 8 Other.

Lift method:

- A Air
- B Bucket
- C Centrifugal
- J Jet
- L Multiple (centrifugal)
- M Multiple (turbine)
- N None
- P Piston
- R Rotary
- S Submergible
- T Turbine
- Z Other.

Water use:

- A Air conditioning
- B Bottling
- C Commercial
- D Dewatering
- E Power generation
- F Fire protection
- H Domestic
- I Irrigation
- M Medicinal
- N Industrial, including mining
- P Public supply
- R Recreation
- S Stock supply
- T Institutional
- U Unused
- V Repressurization
- W Recharge
- X Desalination, public supply
- Y Desalination, other use
- Z Other.

Well use:

- A Anode
- D Drainage
- G Seismic hole
- H Heat reservoir
- O Observation
- P Oil or gas
- R Recharge
- T Test hole
- U Unused
- W Withdraw water
- X Waste disposal
- Z Destroyed.

Altitude of lsd: Altitude of land-surface datum, in feet, above or below (-) mean sea level. Land-surface datum is an arbitrary plane closely approximating land surface at the time of the first measurement and used as the plane of reference for all subsequent measurements.

Number of water level: O Indicates one measurement; I indicates more than one measurement.

Chemical analyses:

- C Complete
- M Multiple (complete and one or more partials)
- P Partial.

Pumping data:

- P Indicates pumping data available.

Log data: Restricted information. Availability to public dependent upon requester securing owner's permission.

- A Drilling-time
- B Casing-collar
- C Caliper (diameter) survey
- D Driller's
- E Electric
- F Fluid-conductivity or fluid-resistivity
- G Geologist or sample
- H Magnetic
- I Induction
- J Gamma-ray
- K Dipmeter or directional (inclinometer) survey
- L Laterolog
- M Microlog
- N Neutron
- O Microlaterolog
- P Photographic
- Q Radioactive-tracer
- R Radiation (includes both neutron and gamma-ray)
- S Sonic
- T Temperature
- U Temperature and fluid-conductivity (resistivity)
- V Fluid-velocity
- W Electric and radiation
- X Electric, radiation, caliper, and fluid-velocity
- Y Electric, radiation, and sample (or driller's)
- Z Electric, radiation, temperature, and fluid-conductivity
- 8 Miscellaneous (other combinations).

State number	Owner or name	Inventory date	Year drilled	Method drilled	Depth of well (feet)	Depth cased (feet)	Well finish	Diameter (inches)	Power	Lift method	Water use	Well use	Altitude of lsd (feet)	Number of water level	Chemical analyses	Pumping data	Log data
06S/01W-14N01 S	THOMPSON REALTY	1968		D			W	44		N	U	U	2004	I			
06S/01W-26P01 S		1969						10	6	P	U	U	2420	I			
06S/01W-35R01 S		1969						8	6	P	U	U	2475	O			
06S/01W-36D01 S		1969						9	6	P	U	U	2465	O			
07S/01W-11M01 S	J.MINOR	1967					F	8		N	U	U	1890	O			
07S/01W-12G01 S	E.PITTAM	1969	1948			16	X	10	S	S	U	U	2300	O			
07S/01W-12H01 S	STATE OF CALIF	1969	1967	A	300	78	X	7	T	S	H	W	2290	I	M	P	D
07S/01W-12H02 S	E.PITTAM	1969	1967	A	250	25	X	7	S	S	H	W	2320	O			D
07S/01W-12H03 S	J.MINOR	1969	1967					8		N	U	U	2290	O			
07S/01W-12J01 S	DUNCAN IND	1969						6	S	S	H	W	2278				
07S/01W-12K01 S	DUNCAN IND	1969						16		J	U	U	2260	I	C		
07S/01W-12K02 S	DUNCAN IND	1969						13		T	U	U	2260	O			
07S/01W-12P01 S		1969		D				48		N	U	U	2250	O			
07S/01W-12P02 S		1969					F	6		N	U	U	2220	O			
07S/01W-12R01 S	TYSON	1969	1953	H	48	15	F	12	S	J	U	U	2270	O			D
07S/01W-12R02 S	TYSON	1969						8	S	J	H	W	2270				
07S/01W-12R03 S	TYSON	1969		O						N	U	U	2270				
07S/01W-13B01 S	MILLHOLLAND	1969						36			U	U	2250	O			
07S/01W-13C01 S	MILLHOLLAND	1969	1965	C		20	X	12			I	W	2260	O			
07S/01W-14A01 S		1969						36					2159	I	C		
07S/01W-14E01 S		1967						6	6	P	H	W	2030				
07S/01W-14G01 S	CIRCLE J RANCH	1969						12	6	P	H	W	2205	O			
07S/01W-14J01 S	MILLHOLLAND	1969		D				48	S	J	H	W	2175	I	C		
07S/01W-14R01 S	MILLHOLLAND	1969		D			W	48	6	P	U	U	2170	O			
07S/01W-24A01 S	ROSS	1969		H				6	6	P	S	W	2305	O			
07S/01W-24A02 S	QUEVEDO	1969						45	6	P	H	W	2308				
07S/01W-24B01 S	L.MATHENEY	1969	1883	D				24	S	J	H	W	2315	O			
07S/01W-24B02 S	ROSS	1969	1964	P		24	X	8	6	P	H	W	2325	O			
07S/01W-24B03 S	ROSS	1969	1964	H				6		N	U	U	2275	O			
07S/01W-24C01 S	C.VOLTY	1969		D			W	60	S	C	H	W	2275	O			
07S/01W-24H01 S		1969						8	S	S	H	W	2280	O			
07S/01W-24K01 S		1969		D			W	48	6	P	H	W	2200	O			
07S/01W-24L01 S		1969		D			W	42		P	U	U	2190	O			
07S/01W-24P01 S		1969		D			W	42		N	U	U	2170	O			
07S/01W-24P02 S		1969		D			W	48		N	U	U	2175	O			
07S/01W-26R01 S	CUDAHY GUN CLUB	1969						4	6	P	H	W	2110	O			
07S/01W-26R02 S	CUDAHY GUN CLUB	1969		C				10		N	U	U	2115	O			
07S/01W-35E01 S		1969		O			W	36		N	U	U	2220	O			
07S/01W-36J01 S		1969						10	1	P	U	U	1990	O			
07S/01W-36K01 S		1969							S	S	U	U	1860				
07S/01W-36K02 S		1969		O				60	6	P	U	U	1860	O			
08S/01W-02A01 S		1969		D			W	38		P	U	U	1885	O			
08S/01W-13K01 S	J.MARANO	1969	1947	H	279			12		N	U	U	1582	I	P		DE
08S/01W-13P01 S	J.MARANO	1969	1960	H	172	40	F	11	V	T	S	W	1510	I	C	P	D
08S/01W-13Q01 S	J.MARANO	1969						13	S	S	H	W	1535	I	M		
08S/01W-13Q02 S	J.MARANO	1969	1952	H			F	10	U	T	U	U	1520				
08S/01W-24B01 S	J.MARANO	1969	1254	H	183	63		10		N		Z	1530				O
08S/01W-24D01 S		1969						8		N	U	U	1520	I			
08S/01W-24D02 S	EATON	1969	1961	C	200	120	F	8		N	U	U	1525	I			D
08S/01W-24G01 S	J.MARANO	1969						10		N	U	U	1540	O			
08S/01W-25Q01 S	I.HOPKINS	1969		O			W	60	T	J	H	W	2120	I	M		
08S/01W-36Q01 S	U.S.GOVERNMENT	1968						10	3	P	H	W	2410		C		
06S/01E-20R01 S	M.BEDFORD	1969	1961				F	6	F	P	H	W	3280	O			
06S/01E-20R02 S	R.SCOTT	1969	1967				F	6	3	P	H	W	3285			P	
06S/01E-22P01 S	M.ARMSTEAD	1969		D			W	60		N	U	U	3275	O			
06S/01E-22P02 S	M.ARMSTEAD	1969	1968	P	51	31	F	7	S	S	H	W	3280	I			O
06S/01E-22P03 S	BOOTHE	1969		D			W	36	E	J	H	W	3280	O			
06S/01E-22P04 S	BOOTHE	1969		D			W		S	C	H	W	3250	O			
06S/01E-25J01 S	W.HOGARTH	1969		D	32		W	40	S	S	H	W	3560	I	C		D
06S/01E-25R01 S	W.HOGARTH	1969	1954					8	S	S	H	W	3680	I			
06S/01E-25R02 S	W.HOGARTH	1969	1954					8		N	U	U	3680	I	C		
06S/01E-27C01 S	J.TURNER	1969	1956	R	120	80	F	8		N	U	U	3270	O			
06S/01E-27C02 S	L.DUNN	1969	1968	P	70	40	F	7		N	U	U	3285	I			D
06S/01E-27D01 S	C.MILLER	1969	1960	C	45	20	F	6	S	J	H	W	3220	O			
06S/01E-27F01 S	BASSET	1969	1960	C			F	6	S	S	H	W	3160	O			
06S/01E-27F02 S	BASSET	1969	1965	H	100	35	F	7	T	S	I	W	3160	I			D
06S/01E-27H01 S	G.HUTTS	1969	1969				H	2			U	U	3500				
06S/01E-27N01 S	LATON-COLLIER	1969						8	T	S	H	W	3100	O			
06S/01E-28A01 S		1969							3	P	H	W	3230				
06S/01E-28J01 S		1969								N	U	U	3080	O			
06S/01E-28J02 S	JONES	1968	1958	C	107	10	X		5	P	H	W	3100	O			O

State number	Owner or name	Inventory date	Year drilled	Method drilled	Depth of well (feet)	Depth cased (feet)	Well finish	Diameter (inches)	Power	Lift method	Water use	Well use	Altitude of lsd (feet)	Number of water level	Chemical analyses	Pumping data	Log data
06S/01E-28K01 S	E.LENTZ	1969	1966	H	80	10	X	6	S	J	H	W	3155	0			
06S/01E-28L01 S	STONE	1969	1961					4		P	U	U	3180	0			
06S/01E-28L02 S		1969						6		P	U	U	3190	0			
06S/01E-28L03 S		1969									U	U	3190				
06S/01E-28M01 S	ZAMORA			D				60	6	P	U	U	3110	0			
06S/01E-28M02 S	ZAMORA	1969						4	S	P	H	W	3100	0			
06S/01E-28M03 S	BACON	1969	1959	H	35	15	F	4	S	P	H	W	3120	0			
06S/01E-28M04 S	BACON	1969	1959	H				4		N	U	U	3120	0			
06S/01E-28M05 S	F.DOOLIN	1969	1959	H				4	3	P	H	W	3130				
06S/01E-29A01 S	MILLMER							2	3	P	U	U	3245				
06S/01E-29A02 S		1969							F	P	H	W	3200				
06S/01E-29F01 S	ANDERSON	1969						7	S	S	H	W	3140	0			
06S/01E-29G01 S		1969							F	P	U	U	3120				
06S/01E-29H01 S		1969						6	6	P	H	W	3120	1			
06S/01E-29L01 S	CARR	1969						5	S	P	U	U	2940	0			
06S/01E-29L02 S	CARR	1969	1969	P	240	20	X		S	S	H	W	2940	0			
06S/01E-30P01 S	BATEMAN	1969						6	T	P	H	W	2650				
06S/01E-31F01 S	SUN-SUN	1969	1964	D	80	22	H	36	U	T	U	U	2590	0		P	L
06S/01E-31L01 S	SUN-SUN	1969						8		N	U	U	2545	0			
06S/01E-31L02 S	SUN-SUN	1969	1969	D	114	36	H	36	U	T	U	U	2545	0		P	
06S/01E-31P01 S	SUN-SUN	1969		D			W	72			U	U	2505	0			
06S/01E-31P02 S	SUN-SUN	1969		D				7		N	U	U	2505	0			
06S/01E-31P03 S	SUN-SUN	1969	1959	H	62	30		8		N	U	U	2520	I		P	D
06S/01E-32B01 S	DEGREE	1969		D			W	48	3	P	U	U	2945	0			
06S/01E-32B02 S	DEGREE	1969							S	P	H	W	2950	0			
06S/01E-32C01 S	V.RAY	1969	1963					6	S	S	H	W	2920	0			
06S/01E-32D01 S	MEAUE	1969		D			W	4		N	U	U	2930	0			
06S/01E-32D02 S	L.POLLEY	1969	1968	H	300	55	X	7	S	S	H	W	2870	I			D
06S/01E-32D03 S		1969						7	S	S	H	W	2870	0			
06S/01E-34D01 S		1969							S	S	H	W	3090				
06S/01E-35R01 S	LAVENTANA	1969						8	S	P	H	W	3580	0			
06S/01E-36A01 S	W.HOGARTH	1969						8		N	U	U	3510	I			
06S/01E-36E01 S	MARTIN	1969						8	T	S	I	W	3520	0			
06S/01E-36E02 S	MARTIN	1969						6		N	U	U	3520	0			
06S/01E-36K01 S	W.HOGARTH	1969	1953		16							Z	3520	I			D
06S/01E-36K02 S	MARTIN	1969	1969					8		N	U	U	3480	0			
06S/01E-36K03 S	MARTIN	1969						8		N	U	U	3450	0			
06S/01E-36L01 S	MARTIN	1969						6	S	S	I	W	3480	I	C		
06S/01E-36L02 S	MARTIN	1969						8	T	S	H	W	3440	0			
06S/01E-36P01 S	MARTIN	1969						8	S	S	H	W	3440	0			
07S/01E-01B01 S	REED VALLEY	1969						8	6	P	S	W	3430				
07S/01E-01B02 S	REED VALLEY	1969						10		N	U	U	3430	I			
07S/01E-01H01 S	REED VALLEY	1969			69			10				Z	3440	I			D
07S/01E-01J01 S	REED VALLEY	1969			64			10	S	S	S	W	3340	I		P	D
07S/01E-01J02 S	REED VALLEY	1969						10	S	S	S	W	3330	0			
07S/01E-01J03 S	REED VALLEY	1969						10	S	S	S	W	3340	0			
07S/01E-01R01 S	REED VALLEY	1969	1966	C	140	75	F	9	S	S	H	W	3350	I	C		D
07S/01E-01R02 S	REED VALLEY	1969						8	T	S	S	W	3350	I			
07S/01E-02G01 S		1969						6		S	H	W	3660	0			
07S/01E-04F01 S		1969		D			W	48	6	P	U	U	2770	I			
07S/01E-04F02 S		1969		D				16		N	U	U	2770	0			
07S/01E-04G01 S		1969	1950					12		J	U	U	2770	I			
07S/01E-04G02 S		1969						8		N	H	W	2785	I			
07S/01E-04G03 S		1969						7	T	S	I	W	2775	0			
07S/01E-04L01 S		1969	1950							J	U	U	2750	I			
07S/01E-04M01 S	CALLOWAY	1969	1969					6		N	U	U	2755	0			
07S/01E-04P01 S	CALLOWAY	1969						12	T	T	H	W	2730	I	C		
07S/01E-04P02 S	CALLOWAY	1969		D			W	24		P	U	U	2735	I			
07S/01E-06B01 S	SUN-SUN	1969	1959	H	134	40	F	6		N	U	U	2490	I		P	D
07S/01E-06C01 S	SUN-SUN	1969	1959	H	84	20	F	12	S	J	U	U	2490	I		P	D
07S/01E-06F01 S	SUN-SUN	1969							S	S	U	U	2470	0			
07S/01E-06K01 S	SUN-SUN	1969	1959	H	109	47	F	8		N	U	U	2419	I	C	P	D
07S/01E-06K02 S	SUN-SUN	1969	1959		106	28	F	8	T	S	U	U	2430	I		P	D
07S/01E-06P01 S	J.MINOR	1969						20		N	U	U	2390	I			
07S/01E-06P02 S	J.MINOR	1969						13		N	U	U	2390	0			
07S/01E-06Q01 S	GOON-HOPKINS	1969	1952	D	40	8	W	36	T	T	H	W	2435	0			D
07S/01E-06Q02 S	GOON-HOPKINS	1969						5			U	U	2435				
07S/01E-07A01 S	DESSEL-JOHNSON	1969						8		N	U	U	2490	I			
07S/01E-07A02 S	DESSEL-JOHNSON	1969										Z	2510	I			
07S/01E-07A03 S	DESSEL-JOHNSON	1969						8		N	U	U	2520	0			

State number	Owner or name	Inventory date	Year drilled	Method drilled	Depth of well (feet)	Depth cased (feet)	Well finish	Diameter (inches)	Power	Lift method	Water use	Well use	Altitude of lsd (feet)	Number of water level	Chemical analyses	Pumping data	Log data
07S/01E-07A04 S	DESSEL-JOHNSON	1969										Z	2495	I			
07S/01E-07B01 S	DESSEL-JOHNSON	1969	1960	H	50	10	F	10		N	U	U	2375	I		P	D
07S/01E-07B02 S	DESSEL-JOHNSON	1969						6	S	J	U	U	2360	U	C		
07S/01E-07B03 S	DESSEL-JOHNSON	1969						12		N	U	U	2375	O			
07S/01E-07B04 S	DESSEL-JOHNSON	1969						2		N	U	U	2360	O			
07S/01E-07C01 S	J.MINOR	1969						20		N	U	U	2380	I			
07S/01E-07D01 S	J.MINOR	1969			74	22	X	10	S	J	U	U	2355	I			D
07S/01E-07D02 S	J.MINOR	1969	1953	C	42	20	F	16	T	T	I	W	2350	I		P	D
07S/01E-07D03 S	J.MINOR	1969	1951					14		N	U	U	2355	O			
07S/01E-07E01 S	J.MINOR	1969										Z	2335	I			
07S/01E-07E02 S	J.MINOR	1969										Z	2335	I			
07S/01E-07E03 S	J.MINOR	1969	1950					12		N	U	U	2340	I			
07S/01E-07E04 S	J.MINOR	1969										Z	2340				
07S/01E-07E05 S	J.MINOR	1969	1968	P			F	6	T	T	I	W	2335			P	
07S/01E-07E06 S	J.MINOR	1969	1967	P			F	6	T	T	I	W	2340			P	
07S/01E-08D01 S	DESSEL-JOHNSON	1969	1951	D	48	10	W	48	T	H	H	W	2510	I	C		D
07S/01E-08D02 S	DESSEL-JOHNSON							12		J	U	U	2530	O			
07S/01E-09C01 S		1969	1952									Z	2680	I			
07S/01E-12D01 S	IMILLER	1969						8	S	S	H	W	3050	O			
07S/01E-12D02 S	G.CROOKS	1969						8		N	U	U	3050	O			
07S/01E-12D03 S	G.CROOKS	1969						8	S	S	H	W	3050	O			
07S/01E-12D04 S	G.CROOKS	1969						6		N	U	U	3100	O			
07S/01E-13G01 S	IMILLER	1969						8	6	P	U	U	3020	O			
07S/01E-13G02 S	IMILLER	1969						8	S	S	H	W	3010	O			
07S/01E-13P01 S	G.PIGGOTT	1969		D				24	S	T	H	W	2920	I	C		
07S/01E-13Q01 S	G.PIGGOTT	1969						8	S	S	H	W	2930				
07S/01E-13Q02 S	G.PIGGOTT	1969						6	S	S	H	W	2930	O			
07S/01E-15D01 S	D.IPPOLITO	1969		C	45							Z	2760				D
07S/01E-15D02 S	D.IPPOLITO	1969		C	70	50	F	10	T	S	H	W	2570	I			D
07S/01E-15E01 S	D.IPPOLITO	1969	1950	C	200	110	X	14	U	Z	I	W	2535	I		P	D
07S/01E-15E02 S	D.IPPOLITO	1969		C	240			8		N	U	U	2552	O			D
07S/01E-15E03 S	D.IPPOLITO	1969	1952		122		H	10		N	U	U	2540	I			D
07S/01E-15E04 S	D.IPPOLITO	1969	1953		110							Z	2245				D
07S/01E-15E05 S	D.IPPOLITO	1969	1950	C	210	92	X	10	U	J	H	W	2550	O		P	D
07S/01E-16N01 S		1969		D	54		H	36				Z	2408	I			D
07S/01E-16N02 S		1969	1952	C	155	45	X	8	S	J	H	W	2412	O			D
07S/01E-16Q01 S	IPPOLITO	1969		C	114							Z	2380				D
07S/01E-16Q02 S	IPPOLITO	1969		C	500	95	X	8		N	U	U	2435	I			O
07S/01E-16Q03 S	IPPOLITO	1969		C	76	40	F	10		N	U	U	2380	I			D
07S/01E-16Q04 S	IPPOLITO	1969						10		N	U	U	2435	O			
07S/01E-17G01 S	COATES	1969	1952		75	20	F	12	T	S	H	W	2358	I	C		D
07S/01E-17G02 S	COATES	1969										Z	2358	I			
07S/01E-17G03 S	COATES	1969	1951		75					N	U	U	2400	O			D
07S/01E-17K01 S	COATES	1969						8	S	S	Z	W	2345				
07S/01E-17K02 S	COATES	1969						6	S	S	S	W	2340				
07S/01E-17K03 S	COATES	1969						7	T	J	H	W	2375				
07S/01E-17Q01 S	COATES	1969						8	T	J	S	W	2315	O			
07S/01E-17Q02 S	COATES	1969						8	S	S	S	W	2280	O			
07S/01E-18G01 S	OBRIEN	1969	1940	D				48	6	P	H	W	2280	O			
07S/01E-18G02 S	OBRIEN	1969	1962					6	S	S	H	W	2280	O			
07S/01E-18G03 S	TINSLER	1969		O					6	P	H	W	2425				
07S/01E-18K01 S		1969						8	S	J	U	U	2321	I	C		
07S/01E-19E01 S	ROSS	1969						35	6	P	H	W	2280				
07S/01E-19E02 S	ROSS	1969						60	6	P	I	W	2280				
07S/01E-19E03 S	ROSS	1969									H	W	2280				
07S/01E-19F01 S	FIELER	1969	1961	H	127	25	X	4	S	S	H	W	2330	O		P	D
07S/01E-19K01 S	OOAT	1969		D				60		N	U	U	2310	O			
07S/01E-19L01 S	ROWLAND	1969	1962					8	6	P	S	W	2280				
07S/01E-19L02 S	SHARP	1969	1966	C				5	S	J	H	W	2280	O		P	
07S/01E-19L03 S	M.VILLAREAL	1969	1962	C				6	6	P	H	W	2275	O			
07S/01E-19M01 S	INHORT	1969									H	W	2300				
07S/01E-19N01 S	D.PAYTON	1969	1960	C				8	T	S	H	W	2270	O			
07S/01E-19Q01 S	A.MORGAN	1969	1962					5	6	P	H	W	2260	O			
07S/01E-19Q02 S		1969						23			U	U	2245				
07S/01E-20D01 S	STEVENSON	1969	1959	C	55	10	X	8	T	S	H	W	2230	I			D
07S/01E-20P01 S		1969						12		N	U	U	2130	I			
07S/01E-20Q01 S		1969	1925					14	S	S	H	W	2135	O	H		
07S/01E-20R01 S	A.ARNOLD	1969						6	6	P	S	W	2174				
07S/01E-22J01 S	R.THOMAS	1969		D				36		N	U	U	3000	I			
07S/01E-24F01 S	R.SHIPLEY	1969						7	S	T	H	W	2820	I	C		

State number	Owner or name	Inventory date	Year drilled	Method drilled	Depth of well (feet)	Depth cased (feet)	Well finish	Diameter (inches)	Power	Lift method	Water use	Well use	Altitude of land (feet)	Number of water level	Chemical analyses	Pumping data	Log data
07S/01E-24M01 S	D.OSTER	1969						8	S	S	H	W	2760	O			
07S/01E-24Q01 S	C.PIKE	1969		D				36	S	J	H	W	2910		C		
07S/01E-24Q02 S	C.PIKE	1969					H	3		N	U	U	2930				
07S/01E-25M01 S		1969						9	T	S	H	W	2730	O			
07S/01E-25P01 S		1969						8	S	C	H	W	3100	O			
07S/01E-26A01 S	T.BUTLER	1969						8		N	H	W	2710	O			
07S/01E-26A02 S	T.BUTLER	1969						11		N	U	U	2710	O			
07S/01E-26A03 S	T.BUTLER	1969						8	S	S	H	W	2710	O			
07S/01E-26A04 S	T.BUTLER	1969						8	S	S	H	W	2730	O			
07S/01E-26A05 S	T.BUTLER	1969						8	S	S	H	W	2720	O			
07S/01E-26A06 S	T.BUTLER	1969	1962					10	S	S	H	W	2720	O			
07S/01E-26K01 S		1969									U	U	2560		C		
07S/01E-29E01 S		1969	1906					7	6	P	U	U	2091	I	M		
07S/01E-29J01 S		1969						6		N	H	W	2370	O			
07S/01E-30C01 S		1969	1967	H				6	S	J	H	W	2276				
07S/01E-30C02 S		1969	1967	H				6		N	U	U	2280				
07S/01E-30C03 S	PLENON	1969	1967	H				6	S	S	H	W	2280				
07S/01E-30C04 S	CASTOGUAY	1969	1967	H				6	S	J	H	W	2255	O			
07S/01E-30C05 S		1969	1967	H				4		N	U	U	2350	O			
07S/01E-30C06 S	BRAHAM	1969	1966	A				6	S	S	H	W	2240	O			
07S/01E-30C01 S	HORNECKER	1969						7	S	S	H	W	2270	O			
07S/01E-30D02 S	HORNECKER	1969		D				170		N	U	U	2270				
07S/01E-30H01 S	C.FLEENER	1969		O				48		N	U	U	2070	I	P		
07S/01E-30H02 S	C.FLEENER	1969	1959	C	58	38	F	8	S	S	H	W	2070	I	C		D
07S/01E-30J01 S	EISER	1969						60			U	U	2061	I			
07S/01E-30J02 S	EISER	1969			18							Z	2060	I	P		D
07S/01E-30J03 S	EISER	1969							S	S	H	W	2060		C		
07S/01E-30J04 S	EISER	1969									S	W	2060		C		
07S/01E-30J05 S	EISER	1969	1959	C	69	24	F	12			S	W	2060	O		P	D
07S/01E-30J06 S	C.FLEENER	1969		D				72		N	U	U	2062	O			
07S/01E-30R01 S	EISER	1969	1968					6	T	S	S	W	2010				
07S/01E-30R02 S	EISER	1969	1959	C	108	25		12	S	S	S	W	2020	O			D
07S/01E-31A01 S		1969						8	S	J	H	W	2000				
07S/01E-31D01 S		1969						8		N	U	U	1945	O			
07S/01E-32C01 S		1969						36		N	U	U	2181	I			
07S/01E-32D01 S	BEST	1969	1964	C				10	S	S	H	W	2200				
07S/01E-32K01 S		1969						12		N	U	U	2220	O			
07S/01E-33P01 S	VAN HOY	1969						7		N	U	U	2190	I			
07S/01E-34E01 S	R.THOMAS	1969	1926					36		N	U	U	2620	I			
07S/01E-36C01 S	COONEN	1969	1968	P		50	X	7		N	U	U	3200	O			
07S/01E-36F01 S	COONEN	1969	1966					10		N	U	U	3120	O			
07S/01E-36K01 S	COONEN	1969	1968	O			W	48	T	S	H	W	3020	O			
07S/01E-36L01 S	COONEN	1969		O			W	48	S	C	I	W	3000	O			
07S/01E-36N01 S	COONEN	1969	1967					7		N	U	U	2840	O			
07S/01E-36N02 S	COONEN	1969	1967					7		N	U	U	2860	O			
07S/01E-36P01 S	COONEN	1969	1969	D			W	48		N	U	U	3000	O			
07S/02E-02D01 S	BACH	1969						5	S	S	H	W	4080				
07S/02E-06N01 S	REED VALLEY	1969										Z	3360	I			
07S/02E-06N02 S	REED VALLEY	1969										Z	3360	I			
07S/02E-11C01 S	HILLARD	1969	1951	C	65		X	8	S	J	H	W	4000	I			D
07S/02E-11C02 S	HILLARD	1969		D						N	U	U	4000	I			
07S/02E-11F01 S	URBAN	1969	1964	H				10	5	S	H	W	3910	O			
07S/02E-11F02 S	I.ALEXANDER	1969	1964	A	146	15	P	7		N	U	U	3920	O			O
07S/02E-11G01 S	RAISTY	1969		O							H	W	3890				
07S/02E-11H01 S		1969	1969					7	S	S	H	W	3910	O			
07S/02E-11K02 S	ALEXANDER	1969						6		N	U	U	3850	I			
07S/02E-11K03 S	ALEXANDER	1969	1964	A	190	20	X	7	S	S	H	W	3860	O			D
07S/02E-11M01 S	HISSENS RANCH	1969						10	T	S	H	W	3920	I			
07S/02E-11M02 S	HISSENS RANCH	1969	1951		77	50	P	8		N	U	U	3840	I			D
07S/02E-11P01 S		1969						6	S	J	U	U	3830	O			
07S/02E-11Q01 S	D.ALEXANDER	1969	1964	A	100	46	X	6	S	S	H	W	3800	I			D
07S/02E-13B01 S		1969		O				48		N	U	U	3840	O			
07S/02E-13B02 S		1969		O				96		N	U	U	3850	O			
07S/02E-13D01 S	GONZALES RANCH	1969			144		P		T	S	H	W	3772	I	M		
07S/02E-13D02 S	GONZALES RANCH	1969						8	6	P	U	U	3765	I	P		
07S/02E-13D03 S	I.ALEXANDER	1969	1953					6	S	S	H	W	3790	I			
07S/02E-13D04 S	GONZALES RANCH	1969	1967	A	365	50	F	7	T	S	H	W	3772	I			O
07S/02E-13D05 S	WAGNER	1969	1961	C	125	45	P	6	5	S	H	W	3766	I		P	D
07S/02E-13E01 S	G.EWEN	1969						6	S	S	H	W	3755	I			
07S/02E-13H01 S	S.SHERMAN	1969	1969	A				6	5	S	H	W	3760	O			

State number	Owner or name	Inventory date	Year drilled	Method drilled	Depth of well (feet)	Depth cased (feet)	Well finish	Diameter (inches)	Power	Lift method	Water use	Well use	Altitude of lsd (feet)	Number of water level	Chemical analyses	Pumping data	Log data
07S/02E-13M02 S	H.DOUGLAS	1969	1969	H				4	S	J	H	W	3744	O			
07S/02E-13M03 S	OBRIENS	1969						6	S	S	H	W	37S4				
07S/02E-13N01 S	L.HOLCOMB	1969						8	S	S	H	W	3700	I			
07S/02E-13Q01 S	J.RUSSO	1969	1967	A	2S0	5S	X	9	S	S	H	W	3760	I			D
07S/02E-13Q02 S	SOLSTAD	1969	1962	C	140	40	P	8	S	S	H	W	3770	O			D
07S/02E-13R01 S	F.MARTINO	1969						8	S	J	H	W	3849	I			
07S/02E-13R02 S	F.MARTINO	1969	1968	A	210	50	F	7	T	S	H	W	3849	I			D
07S/02E-13R03 S		1969						6	S	J	H	W	381S				
07S/02E-13R04 S		1969						8	S	S	H	W	3800	O			
07S/02E-14E01 S	M.FRAZEE	1970						6	S	J	U	U	37S0	I			
07S/02E-14E02 S	M.FRAZEE	1970						12		N	U	U	37S0	I			
07S/02E-14E03 S	M.FRAZEE	1970	1962	C	220	40	P	8	T	S	H	W	3760	I	C	P	D
07S/02E-14H01 S	G.OLDS	1969	1923					10	S	J	H	W	3740	I			
07S/02E-14H02 S	G.OLDS	1969	1951	C	75			8		N	U	U	3730	I			
07S/02E-15A01 S	J.HASS	1969	1967	A	190	66	X	6	S	S	H	W	3800	O		P	
07S/02E-15A02 S	G.CASOVIC	1969	1966	A	155	95	F	5		N	U	U	3840	I			D
07S/02E-15A03 S	H.STINNET	1969	1966	C	123	93	F	8	S	S	H	W	3830	O			D
07S/02E-15A04 S	L.ENGLAND	1969						6	S	S	H	W	3830	O			
07S/02E-15B01 S	F.ROBERTS	1969	1965	A	160	80	F	6	S	S	H	W	3910				D
07S/02E-15B02 S	H.FISH	1969									H	W	3840				
07S/02E-15C02 S	C.BEERKE	1969	1965	A	133	58	F	6	S	S	H	W	3920	I			D
07S/02E-15C03 S	P.HASS	1970	1965	A	115	62	X	6		N	U	U	4000	O			D
07S/02E-15C04 S	R.SPENCE	1969	1965	A	90	70	P	6	S	S	U	U	4000	I			D
07S/02E-15C05 S	L.DEARDORF	1969	1965	A	120	70	F	6	S	S	H	W	3920	O	C		D
07S/02E-15C06 S	H.BAKER	1970	1970	A				6	S	S	H	W	4000	O			
07S/02E-15D01 S		1969						6	S		H	W	4160	O			
07S/02E-15E02 S	C.SHAMROCK	1969	1965	A	130	23	X	6	S	S	H	W	4070	O			D
07S/02E-15E04 S		1969						6		N	U	U	4005	O			
07S/02E-15F01 S	M.MANOLIS	1969	1966	A	135	90	F	8		N	U	U	3920	I			D
07S/02E-15F02 S		1969						6		N	U	U	4000	O			
07S/02E-15G03 S	S.ONEAL	1969	1968	A	190	100	F	7	S	S	H	W	3880	I			D
07S/02E-15G04 S		1970						6		N	U	U	3820	O			
07S/02E-15J01 S	K.TALBOTT	1970	1965						T	S	H	W	3760	O			
07S/02E-15J02 S	K.TALBOTT	1970								N	U	U	3760				
07S/02E-15L03 S	LITTLE	1970						6	S	S	H	W	3820				
07S/02E-15M01 S	O.NORTHROP	1970	1966	A	200	160	X	6		N	U	U	3880	I			D
07S/02E-15N02 S	H.JOHNSON	1970	1965	A	235	21	X	6	S	S	H	W	3880	O			D
07S/02E-15N03 S		1970						6		N	U	U	384S	O			
07S/02E-15N05 S	T.EVANS	1970	1965	A	215	65	X	6	S	S	H	W	3930				D
07S/02E-15R01 S	V.JOHNSON	1969	1965					8	S	S	H	W	37S0	O			
07S/02E-22A01 S		1969						8	S	S	H	W	3670	I			
07S/02E-22K01 S	C.WHEELER	1969	1940	D								Z	3660	I	C		
07S/02E-22K02 S	C.WHEELER	1969						6	S	S	H	W	3640	O			
07S/02E-22K03 S	C.WHEELER	1969						6		N	U	U	3670	O			
07S/02E-23K01 S	INDIAN RES	1969						8	6	P	H	W	3639	I			
07S/02E-23M01 S	INDIAN RES	1969						7		N	U	U	3599	I			
07S/02E-23P01 S	INDIAN RES	1969						7	6	P			3620	I			
07S/02E-23Q01 S	S.COSTO	1969	1960	C	195	50	F	10	T	S	H	W	3620	I			D
07S/02E-24E01 S	T.KENNEY	1969	1936	C				8	S	S	H	W	3680	I			
07S/02E-24E02 S	A.EVANS	1969	1963	A	105	60	P	6			H	W	3680	O			D
07S/02E-24E03 S	T.KENNEY	1969	1932					7		N	U	U	3680	O			
07S/02E-24H01 S	M.ADDLINE	1969	1952					8	S	S	H	W	3840	I			
07S/02E-24H02 S	SCHNEIDER	1969	1965	C				8	T	S	H	W	3840				
07S/02E-24L01 S	ROSS	1969	1958	C	102	54	P	8	S	S	H	W	3760	I			D
07S/02E-24L02 S	C.TRIPP	1969	1967	C	140	100	P	6	S	S	H	W	375S	I			D
07S/02E-24L03 S	LEATHAM	1969	1964	A	175	60	X	6	S	S	H	W	37S0	O			D
07S/02E-24L04 S	C.TRIPP	1969	1958	C	116	53	P	6	S	S	H	W	3760	I			D
07S/02E-24M01 S	G.HOPKINS	1969						9	S	J	H	W	3690	O			
07S/02E-24P01 S	E.GARDNER	1969	1958	C	150	53	P	8	6	P	H	W	3780	O			D
07S/02E-25C01 S	INDIAN RES	1969						6	S	S	H	W	3670				
07S/02E-26B01 S	U.S.GOVERNMENT	1969	1940		92	20	F	8	6	P	U	U	2630	O	M	P	D
07S/02E-28Q01 S	INDIAN RES	1970	1967	A	95	55	F	6	6	P	S	W	3480	I			D
07S/02E-29P01 S	SAN JACINTO PKG	1969						7		N	U	U	3420	I			
07S/02E-31A01 S		1969								N	U	T	3490				
07S/02E-32B01 S		1969						12	6	P	S	W	3420	I			
07S/02E-32B03 S	SAN JACINTO PKG	1969	1962	H	293	56	F	14	4	T	I	W	3400	I		P	D
07S/02E-32C01 S	SAN JACINTO PKG	1969	1962	H	253	24	F	14		N	U	U	3400	O		P	D
07S/02E-32D01 S	SAN JACINTO PKG	1969	1963	H	305	30	F	12	4	T	I	W	3400	I		P	D
07S/02E-32E01 S	SAN JACINTO PKG	1969	1923									Z	3400	O			
07S/02E-32F01 S	SAN JACINTO PKG	1969						12		N	U	U	3400	I	C		

State number	Owner or name	Inventory date	Year drilled	Method drilled	Depth of well (feet)	Depth cased (feet)	Well finish	Diameter (inches)	Power	Lift method	Water use	Well use	Altitude of lsd (feet)	Number of water level	Chemical analyses	Pumping data	Log data
07S/02E-32F02 S	SAN JACINTO PKG	1969	1953						S	S	H	W	3400				
07S/02E-32F03 S	SAN JACINTO PKG	1969	1963	H	253	40	F	12		N	U	U	3400	I		P	D
07S/02E-32G01 S	SAN JACINTO PKG	1969	1962	H	205	28	F	12	4	T	I	W	3410	O		P	D
07S/02E-32J01 S	SAN JACINTO PKG	1969						7	S	S	U	U	3430	I	M		
07S/02E-32J02 S	SAN JACINTO PKG	1969						8	6	P	S	W	3430	I			
07S/02E-32L01 S	SAN JACINTO PKG	1969	1962	H	212	19	F	14	4	T	I	W	3410	O		P	D
07S/02E-32P01 S	SAN JACINTO PKG	1969									U	U	3420	O			
07S/02E-33C01 S	INDIAN RES	1969	1940		50	25	F	8		N	U	U	3438	I	M	P	D
07S/03E-04H01 S	S.SMITH	1969	1947					10	S	S	I	W	4720	I			
07S/03E-04H02 S	S.SMITH	1969	1950	C	124	21	X	12	S	S	I	W	4780	I			D
07S/03E-04J01 S	J.CARTIER	1969	1950	C	91	12	F	12	S	S	H	W	4640	I			D
07S/03E-06K01 S	P.FISCHER	1969	1962	C	281	150	P	8	S	S	H	W	4230	I			D
07S/03E-06Q01 S	PATTON	1969						6	S	S	H	W	4180	O			
07S/03E-06Q02 S	SCHWIN	1969						8	6	P	H	W	4235	O			
07S/03E-06H02 S	H.EMERY	1969	1958	C	224	175	P	8	S	S	H	W	4250	I			D
07S/03E-07C01 S	E.THOMPSON	1969	1965	A	175	132	P	5	S	S	H	W	4150	O			D
07S/03E-07C02 S	T.BAILEY	1969	1962	C	200	160	P	6	T	S	I	W	4055	I			D
07S/03E-07D01 S	RODGERS	1969						6	S	S	U	U	4150	O			
07S/03E-07E01 S		1969						6	S	S	H	W	4080	O			
07S/03E-07F01 S	FRITZ	1969	1963	A	220	25	X	6	S	S	H	W	4090	I			D
07S/03E-07H01 S	I.JOHNSON	1960	1958					8	T	S	H	W	4180	I			
07S/03E-07P01 S		1969						8	S	S	U	U	4085	O			
07S/03E-07R01 S		1969						10		S	H	W	4085	I	M		
07S/03E-08D01 S	R.SMITH	1969	1968				F	6	S	S	H	W	4240	O			
07S/03E-08E01 S	R.BUSCWAH	1969						6	S	S	U	U	4165	I			
07S/03E-08E02 S	R.BUSCWAH	1969						6	S	S	H	W	4165	O			
07S/03E-08J01 S		1969		C				7	6	P	U	U	4100	I			
07S/03E-08J02 S		1969									H	W	4130				
07S/03E-08K01 S	S-T FARMS	1969	1962	C	205	80	P	8			S	W	4150	I			D
07S/03E-08L01 S	J.THRONE	1969						6	S	S	H	W	4160	I			
07S/03E-08M01 S	LOGAN	1969									H	W	4155				
07S/03E-08Q01 S	W.YOUDERIAN	1969			107				6	P		Z	4095	I			
07S/03E-08Q02 S	W.YOUDERIAN	1969	1959		237	50	P	8	S	S	H	W	4090	I	C		D
07S/03E-08Q03 S	S-T FARMS	1969	1967	A	315	130	P	6	S	S	H	W	4085	I			D
07S/03E-08R01 S	E.LANIK	1969									H	W	4120				
07S/03E-08R02 S	H.STEPHENS	1969	1965	C				8	S	T	H	W	4110	O			
07S/03E-08R03 S	W.WELLIVER	1969						8	S	S	H	W	4120				
07S/03E-09D01 S	C.GRAHAM	1969						6	7	P	H	W	4290	I			
07S/03E-09D02 S		1969						6		N	U	U	4290	O			
07S/03E-09E01 S	D.CANTARANO	1970						8	T	S	H	W	4220	I			
07S/03E-09F01 S	G.KIMBALL	1969	1966	A	300	200	F	6		S	H	W	4280	I			D
07S/03E-09F02 S	R.LANDELLS	1969	1929		225	160	F	7	S	S	H	W	4320	O			D
07S/03E-09L01 S	K.CRAINE	1969	1965	H	260	180	P	6	E	S	H	W	4240	I			D
07S/03E-09L02 S	M.SOKOLOSKI	1969	1965	A	250	200	F	6	S	S	H	W	4240	I			D
07S/03E-09L03 S	T.FRENCH	1969	1966	A	290	160	F	6	S	S	H	W	4240	O			D
07S/03E-09M01 S	O.JOHNSON	1969	1967	H				6	S	S	H	W	4180	O			
07S/03E-09N02 S	G.EVANS	1969	1965	A	115	80	F	6	S	S	H	W	4090	I			D
07S/03E-09P01 S	HILL	1969	1952		220	40		9	S	S	H	W	4190	I			D
07S/03E-09P02 S	M.MCBRIDE	1969	1965	A	210	110	F	6	S	S	H	W	4120				D
07S/03E-09P03 S	A.SHELYSKI	1969	1961	C	175	100	P	8	T	S	H	W	4160	O			D
07S/03E-09P04 S	R.MAYNES	1969	1960	C	210	20	P	8	S	S	H	W	4120	I			D
07S/03E-09P05 S	F.LOFTIN	1969	1962	C	220	90	P	8	S	S	H	W	4150	I			D
07S/03E-10B01 S	J.PAXTON	1969	1950	C	125	60	P	8	S	P	H	W	4360	I			D
07S/03E-10C01 S	G.WARDWELL	1969		D			O	46			H	W	4390	I			
07S/03E-10D01 S	F.WHITE	1969						6	S	S	H	W	4500	O			
07S/03E-10G01 S	G.PRATER	1969	1964	H	546	347	F	6			H	W	4280	O			D
07S/03E-10J01 S	T.YOUDERIAN	1969							S	S	H	W	4180	O			
07S/03E-10L01 S	G.SCHMELL	1960	1949		252	190	P	8	6	P	H	W	4210	I	C		D
07S/03E-10L02 S		1969						6	T	S	H	W	4165				
07S/03E-10M01 S	J.HURST	1969						6	S	S	H	W	4180	I			
07S/03E-10M02 S	E.LAPP	1969	1958	C	315	275	P	8	S	S	H	W	4250	I			D
07S/03E-10M03 S	JAMES	1969							T	S	H	W	4245				
07S/03E-10P01 S	HAMILTON SCHOOL	1969						8	S	S	H	W					
07S/03E-10Q01 S	H.STOFFEL							4	6	P	H	W	4180	O			
07S/03E-10R01 S	F.ROBAGO	1969									H	W	4155				
07S/03E-10R02 S	W.LEICHTFUSS	1969									H	W	4155				
07S/03E-11Q01 S	J.SHERMAN	1969	1948		38	10	P	6		N	U	U	4150	I			
07S/03E-12N01 S		1969								N	U	U	4230	I			
07S/03E-13C01 S	E.EVERETT	1969		H			F		U	T	S	W	4230	O			
07S/03E-13D01 S	E.EVERETT	1969	1950	C	32	17	P	12		N	U	U	4230	I		P	D

State number	Owner or name	Inventory date	Year drilled	Method drilled	Depth of well (feet)	Depth cased (feet)	Well finish	Diameter (inches)	Power	Lift method	Water use	Well use	Altitude of lsd (feet)	Number of water level	Chemical analyses	Pumping data	Log data
07S/03E-13D02 S	E.EVERETT	1969		O				40		N	U	U	4230	I			
07S/03E-13D03 S	E.EVERETT	1969						8	S	J	H	W	4230	I			
07S/03E-13D04 S	E.EVERETT	1969						8				Z	4230				
07S/03E-14A01 S	E.EVERETT	1969						6		N	U	U	4070	O			
07S/03E-14C01 S	J.SHERMAN	1969						8	6	P	H	W	4087	I	C		
07S/03E-14E01 S	W.BERRYHILL	1960						9		N	U	U	4040	O			
07S/03E-14P01 S	J.MINOR	1969						12	S	P	U	U	4016	I			
07S/03E-14P02 S	ANZA ELECTRIC	1969	1959	H	120	40	F	6	S	S	H	W	4030	O			D
07S/03E-14Q01 S	RAMONA WATER CO	1969						6			U	U	4040	O			
07S/03E-14R01 S	R.SHAMROCK	1969							6	P	U	U	4075	O			
07S/03E-14R02 S	R.SHAMROCK	1969	1951					10		J	H	W	4075				
07S/03E-15B01 S	W.ORAKE	1969	1966	H	365	130	F	6			H	W	4040				
07S/03E-15B02 S		1969						6		N	U	U	4060				
07S/03E-15D01 S	J.PENA	1960						8	6	P	H	W	4085	O			
07S/03E-15D02 S	I.VENEGAS	1969	1948	C				12	T	T	H	W	4100	I			
07S/03E-15E01 S		1969						8	6	P	U	U	3995	O			
07S/03E-15G01 S	R.ELLINGTON	1969	1965					6	S	S	H	W	4005	I			
07S/03E-15H01 S		1969						6		N	U	U	4000	I			
07S/03E-15J01 S		1969						8	6	P	U	U	3974	I			
07S/03E-15J02 S		1969						6		N	U	U	3980	O			
07S/03E-15K01 S	L.HAMILTON	1969							U	T	I	W	3980				
07S/03E-15M01 S	H.HOLCOMB	1969	1967	H	98	50	F	6	S	S	H	W	3995	I			O
07S/03E-15N01 S	R.WESSMAN	1969						6	6	P	H	W	3926	I			
07S/03E-15N02 S	J.POORMAN	1969	1953					48		S	H	W	3925	I			
07S/03E-15N03 S	R.WESSMAN	1969						8	6	P	U	U	3940	O			
07S/03E-15N04 S	E.CAIN	1969						6	S	S	H	W	3995	O			
07S/03E-15N05 S		1969						6	S	S	H	W	3990	O			
07S/03E-15N06 S	ROAD DEPARTMENT	1969						10	S	J	H	W	3925	O			
07S/03E-15P01 S	J.MINOR	1969						7	S	J	H	W	3936	I	M		
07S/03E-15Q01 S	J.MINOR	1969						6	6	P	U	U	3948	I			
07S/03E-15Q02 S		1969						12	S	T	U	U	3940	O			
07S/03E-15Q03 S	J.MINOR	1969						12		N	U	U	3948	I			
07S/03E-15Q04 S	L.HAMILTON	1969							U	T	I	W	3960				
07S/03E-15Q05 S		1969							U	T	I	W	3955				
07S/03E-16D01 S	M.TAYLOR	1969	1957	C	83	60	P	6	T	S	U	U	4075	I			D
07S/03E-16E01 S	D.ELTING	1969	1965	C			P	8	T	S	H	W	4002	O			
07S/03E-16E02 S	D.ELTING	1969						8	S	S	H	W	4000	O			
07S/03E-16E03 S	L.SMITH	1969						8	S	S	H	W	3995	O			
07S/03E-16F01 S	W.REGISTER	1969						8	6	P	U	U	3975	I			
07S/03E-16F02 S	J.FIELDS	1969					X	14		N	U	T	4020	O			
07S/03E-16F03 S	J.FIELDS	1969						6	S	J	U	U	4005	O			
07S/03E-16K01 S	W.REGISTER	1969	1949		54	34	P	8	S	P	H	W	3972				
07S/03E-16K02 S		1969	1942					8	6	P	U	U	3976	I			
07S/03E-16L01 S	W.REGISTER	1969	1954	H	60	25	F	6	6	P	U	U	3975	I			D
07S/03E-16M01 S	R.REGISTER	1969						6		N	U	U	4000	O			
07S/03E-16N01 S	R.REGISTER	1969	1950	H	190	90	P	7			U	U	3945	I			D
07S/03E-16N02 S	R.REGISTER	1969	1967	A	310	100	F	6	T	S	H	W	3945	O			O
07S/03E-16N03 S	R.REGISTER	1969										Z	3945				
07S/03E-16N04 S	R.REGISTER	1969	1962					8	S	S	H	W	2930	O			
07S/03E-16N05 S	D.CANTARANO	1969	1962	C				8	S	S	H	W	3930	I			
07S/03E-16P01 S	R.WHETSTINE	1969	1960	C	181	110	P	6	S	S	P	W	3925	I	C		D
07S/03E-16P02 S	R.REGISTER	1969			101			4		N	U	U	3932	I			D
07S/03E-16P03 S		1969						6	S	S	H	W	3925	O			
07S/03E-16P04 S		1969						6	S	S	U	U	3960	O			
07S/03E-16P05 S		1969						6		N	U	U	3925	O			
07S/03E-16P06 S	A.GREENWALD	1969						6		J	U	U	3925	O			
07S/03E-16P07 S	W.KOCM	1969	1959		179	83	X	8	S	S	P	W	3925	O			D
07S/03E-16P08 S		1969						7	S	S	H	W	3932				
07S/03E-16Q01 S	DIV OF FORESTRY	1969	1950									Z	3920	O			
07S/03E-16Q02 S	ANZA COMM.BLDG	1969	1957	C	100	60	X	6	S	S	H	W	3920	I			O
07S/03E-16Q03 S	DIV OF FORESTRY	1969	1962	C				8	S	S	H	W	3925				
07S/03E-17A01 S		1969						6	S	S	H	W	4065	O			
07S/03E-17B01 S	GARLAND	1969										Z	4083	I			
07S/03E-17B02 S	G.MOORE	1969						6	6	P	H	W	4070	I	C		
07S/03E-17C01 S	L.BARHMAN	1969						8		N	U	U	4063	I	P		
07S/03E-17G01 S		1969	1960					8	S	S	U	U	4020	I			
07S/03E-17H01 S	A.OUTLAW	1969						6	S	S	H	W	4020				
07S/03E-17H02 S	B.CLARK	1969									H	W	4025				
07S/03E-17J01 S	G.ISON	1969	1953	H	260	260	F	8		N	U	U	3983	I			D
07S/03E-17M01 S	E.MEACOCK	1969	1957	C	416	215	P	8	T	S	H	W	4040	I			D

State number	Owner or name	Inventory date	Year drilled	Method drilled	Depth of well (feet)	Depth cased (feet)	Well finish	Diameter (inches)	Power	Lift method	Water use	Well use	Altitude of lsd (feet)	Number of water level	Chemical analyses	Pumping data	Log data
07S/03E-17R01 S	G.ISON	1969						7	6	P	U	U	3959	1			
07S/03E-18A01 S	L.KING	1969						10			H	W	4050	1			
07S/03E-18C01 S		1969						8	S	S	H	W	4085	0			
07S/03E-18E01 S		1969									H	W	3900				
07S/03E-18E02 S	REYNOLDS	1969						6	S	S	H	W	3960	0			
07S/03E-18F01 S	E.ROHRER	1969	1968	H			X	6	S	S	H	W	4010	0	C		
07S/03E-18L01 S		1969						6			U	U	3995	0			
07S/03E-18L02 S	R.BOULTON	1969	1967	A	250	150	F	6	S	S	U	U	3950	0			0
07S/03E-18L03 S	E.CAIN	1969						6	S	S	H	W	3960	0			
07S/03E-18N01 S	I.HANCHETT	1969	1937					8	6	P	H	W	3850	1			
07S/03E-18N02 S	I.HANCHETT	1969						8	1	P	U	U	3850	0			
07S/03E-18N03 S	I.HANCHETT	1969		C				8	6	P	H	W	3885	0			
07S/03E-18P01 S	C.HALE	1969	1959	C	240	163	P	6	S	S	H	W	3930	1			0
07S/03E-18P02 S	B.IRISH	1969	1967	A				6	S	S	H	W	4000				
07S/03E-18P03 S	B.IRISH	1969	1965	A	300	105	P	6	S	S	H	W	3980	1			0
07S/03E-18P04 S	R.BOULTON	1969	1959	C	175	100	P	6	S	S	H	W	3940	0			0
07S/03E-18R01 S	R.MARKS	1969	1967	A	300	50	X	6	S	S	H	W	4030	1			0
07S/03E-19J01 S	J.YOUNGBERG	1969	1965	A	243	183	F	6			H	W	3950	0			0
07S/03E-19J02 S	E.RANKIN	1969	1969	A				6	S	S	H	W	3920	0		P	
07S/03E-19J03 S	N.EGGE	1969						10	T	S	H	W	3980	0			
07S/03E-19J04 S	F.LAURIDSEN	1969	1958	C	250	162	F	6	S	S	H	W	3940	0			0
07S/03E-19K01 S		1969							T	S	H	W	4095				
07S/03E-19K02 S	P.CANTARANO	1969							S	S	H	W	3980				
07S/03E-19M01 S	R.CLOTHIER	1969	1957	C	160				S	S	H	W	3900	0			0
07S/03E-19Q01 S	BRAJE	1969							6	P	H	W	4080				
07S/03E-19Q02 S	L.MCCLUNEY	1969	1963	A	352		P	6	S	S	H	W	3950	0			0
07S/03E-19Q03 S		1969	1967								H	W	4000				
07S/03E-19R01 S	P.WILSON	1969	1964	A	305	20	X	7	S		H	W	3880				0
07S/03E-19R02 S		1969	1969					6	S	S	H	W	3950	0			
07S/03E-20A01 S	KELLOGG FARMS	1969	1951	H	539		F	16		N	U	U	3938	I	C		0
07S/03E-20B01 S	KELLOGG FARMS	1969					P	10	S	J		W	3918	1	C		
07S/03E-20B02 S	KELLOGG FARMS	1969	1952	H	157		F	10	4	T	I	W	3928	I			0
07S/03E-20C01 S	KELLOGG FARMS	1969	1952	C	260		F	12		P	U	U	3904	I	C		0
07S/03E-20C02 S	KELLOGG FARMS	1969	1957	H	551	100	P	14	V	T	I	W	3965	I	M	P	0
07S/03E-20D01 S	T.BAILEY	1969						8		N	U	U	3960	I			
07S/03E-20D02 S	J.SMITH	1969	1962		165			10	S	S	H	W	3960	0	C		
07S/03E-20E01 S	V.HALLMAN	1969										Z	3900				
07S/03E-20E02 S	V.HALLMAN	1969	1961	H	315	130	F	8	U	S	I	W	3900	1	C	P	0
07S/03E-20G01 S	KELLOGG FARMS	1969	1951	H	230	40	F	12			U	U	3883	1	C		0
07S/03E-20G02 S	KELLOGG FARMS	1969	1950					12	6	P	U	U	3882				
07S/03E-20H01 S	KELLOGG FARMS	1969	1952	H	199		F	12	6	P	U	U	3915	I	C		0
07S/03E-20J01 S	KELLOGG FARMS	1969	1951	H	100	30	F	8		N	U	U	3880	0	C		0
07S/03E-20J02 S	KELLOGG FARMS	1969	1951	H	76		X			N	U	U	3882	I	C		0
07S/03E-20J03 S	KELLOGG FARMS	1969	1950		300	148	P	12	T	S	I	W	3879	I	C		0
07S/03E-20J05 S	KELLOGG FARMS	1969							T	S	H	W	3868	I			
07S/03E-20M01 S		1969							S	P	H	W	3900	I			
07S/03E-20Q01 S	KELLOGG FARMS	1969			55							Z	3845				0
07S/03E-20Q02 S	KELLOGG FARMS	1969	1953					18		N	U	U	3845	I			
07S/03E-20Q03 S	KELLOGG FARMS	1969	1953	H	57			12		N	U	U	3845	I			0
07S/03E-20R01 S	KELLOGG FARMS	1969	1951	H	120	30	F	8		N	U	U	3837	I			0
07S/03E-20R02 S	KELLOGG FARMS	1969										Z	3840	I			
07S/03E-20R03 S	KELLOGG FARMS	1969	1953	H	157	35	P	12				Z	3840	I			0
07S/03E-21B01 S	L.ROOD	1969										Z	3910	I			
07S/03E-21B02 S	H.EMERY	1969						8		N	U	U	3910	0			
07S/03E-21C01 S	CITY OF ANZA	1969						8	6	P	U	U	3920	I			
07S/03E-21C02 S	R.REGISTER	1969						8	V	S	P	W	3920	I			
07S/03E-21F01 S	D.PLUEGER	1969						7		N	U	U	3875	1			
07S/03E-21F02 S	D.PLUEGER	1969						8	S	S	H	W	3875	1			
07S/03E-21G01 S	ANZA WATER CO	1969	1950		260	20	F	12		S	H	W	3863	1	C		
07S/03E-21J01 S	C.JOHNSON	1969	1912		40			8				Z	3860	I			
07S/03E-21J02 S	C.JOHNSON	1969	1950		228	68	P	12		T	I	W	3850	1			0
07S/03E-21J03 S	C.JOHNSON	1969	1924		201	60	P	10		N	U	U	3870	I			0
07S/03E-21K01 S	J.MINOR	1969	1930		62		P	6		N	U	U	3865	I	C		
07S/03E-21K02 S	C.CONTRERAS	1969	1951		387			10				Z	3865	I			0
07S/03E-21K03 S	J.MINOR	1969	1958					8	T	S	H	W	3865	0	C		
07S/03E-21L01 S	L.HAMILTON	1960	1949	C	70	50	F	8	6	P	H	W	3842	I	P		0
07S/03E-21L02 S	L.HAMILTON	1960						8	6	P	U	U	3842	1			
07S/03E-21L03 S	L.HAMILTON	1960	1952	H	117	26	F	12		N	U	U	3847	I			0
07S/03E-21L05 S	L.HAMILTON	1960							U	T	I	W	3850	0			
07S/03E-21P01 S	L.HAMILTON	1960	1949	C	185	40	F	12	V	T	I	W	3844	I	C	P	0

State number	Owner or name	Inventory date	Year drilled	Method drilled	Depth of well (feet)	Depth cased (feet)	Well finish	Diameter (inches)	Power	Lift method	Water use	Well use	Altitude of lsd (feet)	Number of water level	Chemical analyses	Pumping data	Log data
07S/03E-21P02 S	L.HAMILTON	1960	1953	H	173	35	F	12	U	T	I	W	3840	0			D
07S/03E-21P03 S	L.HAMILTON	1960								T	I	W	3840				
07S/03E-21Q01 S	J.MINOR	1960							N	T	I	W	3850				
07S/03E-21Q02 S	J.MINOR	19 6	1960	H	328	60	F	12		N	U	U	3850	I		P	D
07S/03E-21R01 S	C.JOHNSON	1969	1935		45	24	P	8				Z	3855	I			D
07S/03E-21R02 S	C.JOHNSON	1969	1947		230		F	12		N	U	U	3855	I			D
07S/03E-21R03 S	C.JOHNSON	1969	1960	A	397	80	F	12	N	T	I	W	3840	0		P	D
07S/03E-22B01 S	L.HAMILTON	1960	1952	H	195	24	F	12		J	I	W	3930	I			D
07S/03E-22B04 S	L.HAMILTON	1960						8		N	U	U	3950	I			
07S/03E-22B05 S	L.HAMILTON	1960							T	J	I	W	3940	0	C		
07S/03E-22B06 S	L.HAMILTON	1960							T	T	I	W	3940				
07S/03E-22B07 S	L.HAMILTON	1960								J	I	W	3950	0			
07S/03E-22B08 S	L.HAMILTON	1960								J	I	W	3940	0			
07S/03E-22C01 S	L.HAMILTON	1960						6	6	P	S	W	3925	I			
07S/03E-22C02 S	W.REEP	1969	1952	H	117	26	F	8	T	T	H	W	3940	I			D
07S/03E-22D01 S	DR.FINLEY	1969	1951	C	101	25	X	12	S	S	H	W	3910	I	M	P	D
07S/03E-22D02 S	H.LICHTWALD	1969	1966	H	140	16	X	10	6	P	H	W	3905	I			D
07S/03E-22D03 S	H.LICHTWALD	1969	1948					10	6	P	U	U	3902	I			
07S/03E-22D04 S	H.LICHTWALD	1969	1950		107			10		N	U	U	3896	I			D
07S/03E-22D05 S	H.LICHTWALD	1969	1950		107							Z	3896				D
07S/03E-22D06 S	H.LICHTWALD	1969			212	20	P	8	T	S	I	W	3884	I			
07S/03E-22D07 S	ANZA CHURCH	1969	1958	H	88	43	F	6	S	T	H	W	3920	0	C	P	D
07S/03E-22D08 S	H.LICHTWALD	1969	1966	H	84	27	X	5		N	U	U	3920	I		P	D
07S/03E-22D09 S	H.LICHTWALD	1969	1966	H	144	22	X	6	S	S	H	W	3920	0			D
07S/03E-22D10 S	H.LICHTWALD	1969	1966	H	160	40	F	5	S	S	H	W	3915	0			
07S/03E-22E01 S	K-K EGG RANCH	1969	1966		150	60	F	6	S	S	S	W	3885	I			D
07S/03E-22H01 S	E.EVERETTE	1969	1967	A	65	25	F	6	S	S	U	U	3940	I			D
07S/03E-22H02 S	E.EVERETTE	1970	1968	A	160	20	F	10		N	U	U	3940	I			D
07S/03E-22J01 S		1969						8		N	U	U	3940	I			
07S/03E-22J02 S		1969						6	S	S	S	W	3925	0			
07S/03E-22J03 S		1970						6		J	U	U	3935	0			
07S/03E-22N01 S	C.JOHNSON	1969	1950		136	30	F	8	S	S	H	W	3861	I			D
07S/03E-22R01 S	R.NORRIS	1969	1968	A	300	85	X	6		S	U	U	3920	I			D
07S/03E-23A01 S	RAMONA WATER CO	1969	1964	A	195	80	P	6	S	S		W	4165	I			D
07S/03E-23A02 S	RAMONA WATER CO	1969	1964	A	280	75	P	8	S	S	U	U	4160	I			D
07S/03E-23B01 S	RAMONA WATER CO	1969	1962	C	191	0	P	8			U	U	4060	I			D
07S/03E-23D01 S	RAMONA WATER CO	1969						12	S	S			3975	I			
07S/03E-23D02 S	J.HEIDEMARK	1969	1963	C	125	100	P	6	S	S	H	W	3995	I			D
07S/03E-23E01 S		1960						6		N	U	U	3940	0			
07S/03E-23F01 S	RAMONA WATER CO	1969	1967	A	360	86	P	6			U	U	4000	I			D
07S/03E-23G01 S	DR.WITLIN	1969	1960	C	165	16	X	10	S	S	H	W	4075	I			D
07S/03E-23H01 S	RAMONA WATER CO	1969						6	S	S	H	W	4245	0			
07S/03E-23J01 S	RAMONA WATER CO	1969						6		S	P	W	4240	0			
07S/03E-23Q01 S	LAPPOS	1969	1960	C	170	70	P	8	S	S	H	W	4080	0	C	P	D
07S/03E-23R01 S	B.BROOKS	1969	1959	C	162	62	P	8	S	S	1	W	4180	I			D
07S/03E-23R02 S	LAPPOS	1969						7	6	P	U	U	4080	I	M		
07S/03E-23R03 S	B.BROOKS	1969	1957		96	56	F	10	6	P	U	U	4200	I			D
07S/03E-24A01 S	MCCLAIN	1969	1966	A	236	156	F	6			U	U	4517	I			D
07S/03E-24C01 S	RAMONA WATER CO	1969	1969					6	T	S	H	W	4320	0			
07S/03E-24D01 S	RAMONA WATER CO	1969	1962	C	191	0	P	8	S	S			4320	I			D
07S/03E-24E01 S	RAMONA WATER CO	1969						6			U	U	4310	0			
07S/03E-24Q01 S	RAMONA WATER CO	1969						6			H	W	4540	0			
07S/03E-24Q02 S	RAMONA WATER CO	1969						6		N	U	U	4540	0			
07S/03E-27C01 S	INDIAN RES	1969	1930					8		N	U	U	3845	I			
07S/03E-27C02 S	INDIAN RES	1969						5			U	U	3845	0			
07S/03E-27M01 S	INDIAN RES	1969	1940		112	15	F	8		N	U	U	3820	I	C	P	D
07S/03E-28A01 S	INDIAN RES	1969					F	12	4	T	I	W	3820	I			
07S/03E-28D01 S	INDIAN RES	1969						12	6	P	S	W	3820	I			
07S/03E-29M01 S	INDIAN RES	1970						4	S	J	H	W	3760	0			
07S/03E-30Q01 S	INDIAN RES	1969						4	6	P	U	U	3750	I			
07S/03E-31L01 S	INDIAN RES	1970	1940		68	20	F	8	6	P	H	W	3800	0	C	P	D
07S/03E-31Q01 S	INDIAN RES	1970	1966	C				8	W	P	H	W	3840	I			
07S/03E-34E01 S	INDIAN RES	1969	1946		182	40	F	8	6	P	S	W	3870	I		P	D
07S/03E-34N01 S	INDIAN RES	1969		C				8	6	P	S	W	3960	0			
07S/04E-19B01 S		1969							6	P			4380	I			
07S/04E-19G01 S	P.COX	1969						8	S	J	H	W	4540	I			
07S/04E-19H01 S		1969						10		N	U	U	4480	I			
07S/04E-19H02 S		1969						10	T	S	H	W	4440	I			
07S/04E-19K01 S	RAMONA WATER CO	1969						6	T	S	H	W	4550	0			
07S/04E-20A01 S	P.LOCKWOOD	1969	1963		255	20	P	6	6	P	S	W	4640	0			D

State number	Owner or name	Inventory date	Year drilled	Method drilled	Depth of well (feet)	Depth cased (feet)	Well finish	Diameter (inches)	Power	Lift method	Water use	Well use	Altitude of lad (feet)	Number of water level	Chemical analyses	Pumping data	Log data
07S/04E-20B01 S	P.LOCKWOOD	1969						8	6	P	H	W	448S	I			
07S/04E-20C01 S	LAYMAN	1969						6	6	P	H	W	447S	I			
07S/04E-20G01 S									6	P			4480				
07S/04E-20K01 S		1969									H	W	4610	O			
07S/04E-20L01 S		1969											4S20				
07S/04E-29E01 S		1969							6	P	U	U	4750	O			
07S/04E-30H01 S		1969						8	6	P	H	W	4820	O			
08S/01E-02E01 S		1969		D			W	48		N	U	U	2200	I			
08S/01E-02P01 S	D.TRUNELL	1969		D			W	48		N	U	U	2180	I			
08S/01E-02Q01 S		1969						6	S	S	U	U	2270	I			
08S/01E-04C01 S	VAN HOY	1969						10	6	P	H	W	2180	O			
08S/01E-05G01 S	O.WELLS	1969	1963	C				8	S	S	H	W	2140				
08S/01E-05H01 S	H.KOHN	1969										Z	211S	I			
08S/01E-05H02 S	H.KOHN	1969		C				8	S	S	H	W	214S				
08S/01E-05H03 S	H.KOHN	1969		C				8	S	S	H	W	213S				
08S/01E-05J01 S	G.HARION		1953	C	75	20	X	10	S	S	H	W	2060				D
08S/01E-05J02 S	PETRI	1969						8	S	S	H	W	2060				
08S/01E-05Q01 S	E.ROGERS	1969	1963	C				8	S	S	H	W	2005				
08S/01E-05Q02 S	LEHMAN	1969						8	S	S	H	W	1970	O			
08S/01E-05Q03 S	LEHMAN	1969						12	S	J	H	W	1960	O			
08S/01E-05Q04 S	LEHMAN	1969						8	S	S	H	W	194S	O			
08S/01E-06A01 S	SHARP			C				6	S	S	H	W	188S	O			
08S/01E-06B01 S	SHANKO	1969						36		N	U	U	1810	I			
08S/01E-06B02 S		1969						8			U	U	1837	I			
08S/01E-06B03 S	SHANKO	1969						6		N	U	U	1800	O			
08S/01E-06B04 S	SHANKO	1969						30		N	U	U	1800	O			
08S/01E-06B0S S	SHANKO	1969						6	S	S	H	W	1800				
08S/01E-06C01 S	J.CHAVARRIA	1969						8	S	S	H	W	181S	O			
08S/01E-06C02 S	J.CHAVARRIA	1969						8	S	S	U	U	1840	O			
08S/01E-06C03 S		1969						8	6	P	U	U	1870	O			
08S/01E-06F01 S	J.CHAVARRIA	1969							S	S	U	U	178S	O			
08S/01E-06F02 S		1969		C				12		N	U	U	1760	O			
08S/01E-06F03 S		1969						16	S	J	U	U	1770	O			
08S/01E-06F04 S		1969						8	S	S	H	W	1780	O			
08S/01E-06F0S S		1969						8	S	S	U	U	1780	O			
08S/01E-06F06 S		1969						30		N	U	U	177S	O			
08S/01E-06G01 S		1969						8			U	U	178S	O			
08S/01E-06J01 S	H.SHARPLESS	1969	1968	H	170	50	F	7	F	P	H	W	206S	I			D
08S/01E-06K01 S	H.SHARPLESS	1969	1968	H	271	80	X	7	F	P	H	W	2040	I			D
08S/01E-06M01 S		1969						36					1730	I			
08S/01E-07J01 S	J.OVIATT	1969	1959	C	450		F	8	T	S	I	W	1620	I			
08S/01E-07M01 S	J.OVIATT	1969			312							Z	155O				D
08S/01E-07N01 S	J.OVIATT	1969	1947	C	107	47	P	12	U	T	I	W	155S	I	C		D
08S/01E-07N02 S	J.OVIATT	1969	1948		36							Z	1560				D
08S/01E-07N03 S	J.OVIATT	1969						12	6	P	U	U	155S	I			
08S/01E-07P01 S	J.OVIATT	1969	1948		126	50	F	14				Z	157Z	I		P	D
08S/01E-07P02 S	J.OVIATT	1969						12		N	U	U	157O	I			
08S/01E-07Q01 S	J.OVIATT	1969	1950	C	236	20		8	T	T	U	U	1577	I	C	P	D
08S/01E-07Q02 S	J.OVIATT	1969	1947	C	81	40	P	12		N	U	U	1581	I		P	D
08S/01E-07Q03 S	J.OVIATT	1969			70							Z	158S	I			D
08S/01E-07Q04 S	J.OVIATT	1969	1950					8	U	T	I	W	1586	I	H		
08S/01E-08C01 S	S.MCKEAN	1969						8	S	J	H	W	187S	I			
08S/01E-08E01 S	H.WODO	1969						10		N	U	U	1720	I			
08S/01E-08F01 S	BURROWS RANCH	1969	1959				F	7	T	S	H	W	1864	I			
08S/01E-08K01 S		1969										Z	1800	I			
08S/01E-08K02 S	STARDUST RANCH	1969	1958	C	286	84	F	10	U	T	I	W	1760	I		P	O
08S/01E-08M01 S	J.JOHNSTON	1969					F	8	T	S	H	W	164S	I			
08S/01E-08N01 S	STARDUST RANCH	1969	1953	H	428							Z	1640				O
08S/01E-12J01 S	DR.LANSING	1969						11	T	C	H	W	3100				
08S/01E-12Q01 S		1969		D			W	60		N	U	U	3010	I			
08S/01E-13A01 S		1969		D			W	60	6	P	U	U	2920	I			
08S/01E-13A02 S	J.COOK	1969	1968	A	180	25	F	7	S	S	S	W	3000	I			D
08S/01E-13B01 S		1969						8	S	S	H	W	2920	O			
08S/01E-13B02 S	J.COOK	1969						10	S	S	H	W	2960	O			
08S/01E-14H01 S	J.BREYER	1969	1968	A	565	470	P	6		S	U	U	2860	I			D
08S/01E-15R01 S	J.GRUNNER	1969	1944					8		N	U	U	2360				
08S/01E-17A01 S	STARDUST RANCH	1969	1948					8		N	U	U	1717	I			
08S/01E-17A02 S	STARDUST RANCH	1969	1948		132		P	10	T	S	H	W	1717	I	H	P	D
08S/01E-17A03 S	STARDUST RANCH	1969	1952	H	140							Z	1720				D
08S/01E-17C01 S	STARDUST RANCH	1969						8		N	U	U	1659	I			

State number	Owner or name	Inventory date	Year drilled	Method drilled	Depth of well (feet)	Depth cased (feet)	Well finish	Diameter (inches)	Power	Lift method	Water use	Well use	Altitude of lsd (feet)	Number of water level	Chemical analyses	Pumping data	Log data
08S/01E-17E02 S	COTTONWOOD SCH	1969	1953		81			12					1650	I	C		
08S/01E-17H01 S	STARDUST RANCH	1969	1939		130			8		J	U	U	1730	O			O
08S/01E-18B01 S	J.OVIATT	1969	1946		261	95	X	12		N	U	U	1576	I			O
08S/01E-18B02 S	J.OVIATT	1969						16			U	U	1630	I			
08S/01E-18C01 S	J.OVIATT	1969	1957	C	588	225	F	12	U	T	I	W	1580	I	C	P	
08S/01E-18G01 S	J.OVIATT	1969	1963	C	300	3	F	10	U	M	I	W	1630	I			D
08S/01E-18H01 S		1969	1945		92	20	P	8				Z	1657	I	C		
08S/01E-18H02 S		1969	1957									Z	1665	O			
08S/01E-18H03 S		1969	1960	H			F	8		N	U	U	1667	I			
08S/01E-18H04 S	MCGAUGH	1969	1960					8	T	S	H	W	1670	O			
08S/01E-18H05 S	SHANKO	1969	1965					9	T	S	H	W	1660	I			
08S/01E-18J01 S		1969						10	S	S	H	W	1685	I			
08S/01E-18J02 S	R.ERVING	1969						9		N	U	U	1760	I			
08S/01E-18J03 S	R.ERVING	1969	1968						S	S	H	W	1740				
08S/01E-18J04 S		1969						6	S	S	U	U	1720	O			
08S/01E-18K01 S		1969	1939		198		P	8		N	U	U	1754	I	M		O
08S/01E-18K02 S		1969						8	T		H	W	1750	I	C		
08S/01E-18K03 S		1969						8		N	U	U	1735	O			
08S/01E-19A01 S		1970	1965	C	185	130	F	6		N	U	U	1755	I			O
08S/01E-19A02 S	G.MARCHELL	1969	1961					6	S	S	H	W	1750	I			
08S/01E-19B01 S		1969									H	W	1780				
08S/01E-19C01 S	D.HERZOG	1969						8	S	S	H	W	1800	O			
08S/01E-19E01 S	BURTON	1969		D				60	S	J	U	U	1665	I			
08S/01E-19E02 S		1969	1960					6	S	S	H	W	1740	I			
08S/01E-19E03 S	BURTON	1969						6	S	J	U	U	1670	O			
08S/01E-19F01 S		1969	1947		110	69	P	6		N	U	U	1700	I	M		D
08S/01E-19G01 S	B.LAY	1969						8	U	S	S	W	1680	O			
08S/01E-19G02 S	D.HERZOG	1969	1967					8	S	S	S	W	1710				
08S/01E-19G03 S	COTTLE	1969						8		N	U	U	1710	O			
08S/01E-19G04 S	W.COTTLE	1969						8	T	S	H	W	1675				
08S/01E-19H01 S	C.SLOANE	1969	1937		62	52		8	S	S	H	W	1688	I	C		O
08S/01E-19H02 S	B.TOPE	1969	1934		82			8	S	S	H	W	1707	I	C		O
08S/01E-19H03 S		1969										Z	1700	O	C		
08S/01E-19H04 S	WELCH	1969	1952	C	154	95	P	8	S	S	H	W	1700	I	P		O
08S/01E-19H05 S	B.TOPE	1969						10		N	U	U	1709	I			
08S/01E-19H06 S	T.SCHUMAN	1969					F	8	S	S	H	W	1720	I			
08S/01E-19K01 S	W.COTTLE	1969	1936		19			10	6	P	U	U	1635	I	C		
08S/01E-19K02 S	W.COTTLE	1969	1959	H	457	70	X	8				Z	1675	O			O
08S/01E-19K03 S	W.COTTLE	1969	1958		130		F	10	S	S	H	W	1643	I	C		
08S/01E-19K04 S	GIBBON	1969	1958		137			10		N	U	U	1640	I		P	O
08S/01E-19L01 S	W.COTTLE	1969						10	M	M	I	W	1615	I			
08S/01E-19Q01 S	W.GIBBON	1969	1942		87			12	6	P	U	U	1665	I	C	P	O
08S/01E-19Q02 S	W.GIBBON	1969	1952	H	87	42	F	12	S	T	I	W	1665	O	M		D
08S/01E-19Q03 S	W.GIBBON	1969	1959	C				8	3	T	I	W	1629	I			
08S/01E-19R01 S	W.GIBBON	1969	1959	H	270	123	X	8		N	U	U	1680	I			O
08S/01E-20D01 S		1969						10		N	U	U	1760	O			
08S/01E-20L01 S	W.CURPHEY	1969	1945						S	S	H	W	1840	I			
08S/01E-20L02 S	L.HAGMAN	1969	1930					8	F	P	H	W	1840	O			
08S/01E-20M01 S		1969	1942	C	100	80	P	8	S	S	H	W	1779	I	C		D
08S/01E-20M02 S		1969	1935	O	41			48				Z	1753	I	C		O
08S/01E-20M03 S		1969	1958	C	106	50		8	S	S	H	W	1770	I	C		
08S/01E-20N01 S	W.GIBBON	1969	1959	H	238	27	X	8		N	U	U	1758	I			O
08S/01E-20P01 S		1969						8	6	P	S	W	1812	I			
08S/01E-20P02 S	L.HAGMAN	1969	1954	C	130	70	F	10	S	S	H	W	1839	I	C		D
08S/01E-20Q01 S	RIDGELINE RANCH	1969						6	S	S	M	W	1875	O			
08S/01E-20R01 S		1969	1945					8	S	S	H	W	1960	I	C		
08S/01E-21N01 S		1969							3	T	H	W	1985				
08S/01E-22B01 S	J.GRUNER	1969	1963					7	T	S	H	W	2200				
08S/01E-22B02 S		1969						4	S	S	U	U	2200	O			
08S/01E-22C01 S		1969		D								Z	2120	O			
08S/01E-22C02 S		1969						8	U	S	U	U	2120	O			
08S/01E-22C03 S		1969						8	S	S	U	U	2120	O			
08S/01E-22H01 S		1969						9	T	S	H	W	2360	I			
08S/01E-23B01 S		1969		D			C	30		N	U	U	2345	O			
08S/01E-23D01 S	J.GRUNER	1969	1964	H				5		N	U	U	2370	I			
08S/01E-23P01 S		1969						8	T	S	H	W	2210	O			
08S/01E-25Q01 S	W.LOIT	1969	1967					8		N	U	U	3035	O			
08S/01E-26E01 S	BOURETTE-JESSUP	1969	1964	A	175		F	8	T	S	H	W	2130	I			O
08S/01E-26M01 S	R.BOURRETT	1969						9	T	S	H	W	2085	I			
08S/01E-26M02 S	P.BERGMAN	1960									H	W	2070				

State number	Owner or name	Inventory date	Year drilled	Method drilled	Depth of well (feet)	Depth cased (feet)	Well finish	Diameter (inches)	Power	Lift method	Water use	Well use	Altitude of lsd (feet)	Number of water level	Chemical analyses	Pumping date	Log date
08S/01E-26M04 S		1969						6	T	S	U	U	2090	0			
08S/01E-27E01 S		1969							S		H	W	2050				
08S/01E-27J01 S	A.BERGMAN	1969						6	S	S	H	W	2090	I	C		
08S/01E-27J02 S	A.BERGMAN	1969						7		N	U	U	2090	1			
08S/01E-27J03 S		1969						6		N	U	U	2080	I			
08S/01E-27M01 S	RANCHO KOERNER	1969						6		N	U	U	2020	1			
08S/01E-27M02 S	RANCHO KOERNER	1969						8	T	S	P	W	2020				
08S/01E-27N01 S		1969						9	S	S	U	U	1915	0			
08S/01E-27Q01 S	A.BERGMAN	1969						8		N	U	U	1950	I	M		
08S/01E-27Q02 S	A.BERGMAN	1969						6	S	S	P	W	1950				
08S/01E-28B01 S	G.HOLMES	1969	1944					11	S	S	H	W	2035	I			
08S/01E-28B02 S	G.HOLMES	1969						10		N	U	U	2035	1			
08S/01E-28B03 S	G.HOLMES	1969	1963	C	216			7		N	U	U	2040	1			
08S/01E-28M01 S		1969						10		N	U	U	1875	0			
08S/01E-28P01 S	D.TRUNNELL	1969						12		N	U	U	1850	I			
08S/01E-28Q01 S	O.TRUNNELL	1969	1962	C	260	40	P	10	U	T	H	W	1915	I	C	P	D
08S/01E-28R01 S		1969						6	S	S	U	U	1935				
08S/01E-29A02 S		1970	1966	C	350	60	F	9		N	U	U	1940	I		P	D
08S/01E-29B01 S		1969					F	7		N	U	U	1910	0			
08S/01E-29G01 S	V.YERKES	1970	1965	A	390	78	X	6		N	U	U	1880	I			D
08S/01E-29H01 S	G.LEHMAN	1969	1937		105			8	T	S	P	W	1900	I			
08S/01E-29J01 S		1969	1939					24		N	U	U	1810	I	C		
08S/01E-29J02 S	V.YERKES	1969	1958		220	220		8	S	S	H	W	1835	I			
08S/01E-29K02 S	V.YERKES	1969	1964		170	10	X	8		N	U	U	1835	0			D
08S/01E-29K03 S	V.YERKES	1969						6	S	S	I	W	1835	0			
08S/01E-29Q01 S		1969		O								Z	1780				
08S/01E-29Q02 S		1969	1961	C	48	0	F	8	S	S	H	W	1780	0	C	P	D
08S/01E-31F01 S		1969						8	3	T	H	W	2350	I			
08S/01E-31F02 S		1969						6	T	S	U	U	2360	0			
08S/01E-31G01 S		1969		H						N	U	U	2360	0			
08S/01E-33F01 S		1969						8	U	T	I	W	1875	I	C		
08S/01E-33G01 S	J.REED	1969	1952		260			12	U	T	I	W	1895	I	M		D
08S/01E-34D01 S		1969	1962	C	297	20	F	10	V	T	U	U	1915	I			D
08S/01E-34F01 S	AGUANGA DEVL	1969	1965					8	S	S	H	W	1940	0			
08S/01E-34F02 S	AGUANGA DEVL	1969	1965					10		J	U	U	1965	1			
08S/01E-34L01 S	J.HENDERSON	1969	1949		130			6		J	H	W	1965	I			
08S/01E-34L02 S	J.HENDERSON	1969						8				Z	1970	I			
08S/01E-34L03 S	P.WACK	1969						6	S	J	H	W	1995	I			
08S/01E-34M01 S	A.WILLIAMS	1969						10			U	U	1955	I			
08S/01E-34M02 S	A.WILLIAMS	1969						12		N	U	U	1955	I			
08S/01E-34M03 S	A.WILLIAMS	1969						8	S	J	H	W	1955	I			
08S/01E-34M04 S	A.WILLIAMS	1969	1948							P	U	U	1955				
08S/01E-34N01 S		1969						8		S	H	W	2030	0			
08S/01E-34P01 S	BEAUMONT	1969	1940		87			12		N	U	U	1980	I	C		
08S/01E-34P02 S	BEAUMONT	1969	1966	C	182	62	X	8	S	S	H	W	2000	0			D
08S/01E-34Q01 S	L.SOLOMAN	1969	1958					10		N	U	U	2040	0			
08S/01E-35G01 S	V.SPAULDING	1969	1963					8	S	S	H	W	2220				
08S/01E-36N01 S	H.SINGER	1969	1968					8		S	U	U	2485	0			
08S/01E-36P01 S	H.SINGER	1969										Z	2520	I			
08S/01E-36P02 S	H.SINGER	1969	1968	C				8	T	S	H	W	2490	0			
08S/02E-05A01 S	SAN JACINTO PKG	1969						6	S	S	S	W	3450	I	C		
08S/02E-05C01 S	SAN JACINTO PKG	1969			91			10				Z	3440	I	C		D
08S/02E-05C02 S		1969	1952		48							Z	3440				D
08S/02E-05C03 S	SAN JACINTO PKG	1969	1966	A	195	40	F	7	6	P	S	W	3440	I			D
08S/02E-07D01 S	BERGMAN	1969	1965		205						H	W	3170	0			D
08S/02E-07E01 S	M.LEMMERS	1969	1967	A	210	55		7	S	S	H	W	3130	I			D
08S/02E-07E02 S	CIRCLE W RANCH	1969		D			W	48		N	U	U	3157	0			
08S/02E-07E03 S	CIRCLE W RANCH	1969		D			W	96		N	U	U	3160	0			
08S/02E-07E04 S	CIRCLE W RANCH	1969						9	T	C	U	U	3180	0			
08S/02E-08L01 S	W.BRADFORD	1969	1968	A	275	40		8	S	S	H	W	3510	I			D
08S/02E-08P01 S	W.BRADFORD	1969		D			W	48	S	S	H	W	3475	0			
08S/02E-09B01 S		1969	1960	C	195	120		8	T	S	H	W	3680	I			D
08S/02E-09J01 S	P.HANLEY	1969						6	S	S	H	W	3840				
08S/02E-10A01 S		1969						8	6	P	S	W	3835				
08S/02E-10R01 S	R.WARD	1969	1966	A	300	179		8	S	S	H	W	4120	0			D
08S/02E-11K01 S	SHORES	1969						8	6	P	H	W	3970				
08S/02E-11K02 S	SHORES	1969							S	J	H	W	3970				
08S/02E-13N01 S		1969						8		N	U	U	4160	0			
08S/02E-13N02 S								12			U	U	4165	0			
08S/02E-22G01 S	A.SHARF	1969						6		N	U	U	3790	0			

State number	Owner or name	Inventory date	Year drilled	Method drilled	Depth of well (feet)	Depth cased (feet)	Well finish	Diameter (inches)	Power	Lift method	Water use	Well use	Altitude of lad (feet)	Number of water level	Chemical analyses	Pumping data	Log data
08S/02E-22G02 S	A.SHARF	1969						6	T	S	H	W	3790				
08S/02E-22G03 S	A.SHARF	1969	1968	A	190	15	X	7	4	J	S	W	3970	0		P	D
08S/02E-30J01 S	V.GROSH	1969						8		N	U	U	3060	0			
08S/02E-31C01 S	V.GROSH	1969		H				8		N	U	U	2855	I			
08S/02E-31G01 S		1969		H				7	S	S	U	U	2880	0			
08S/02E-31P01 S	L.HOLMES	1960							T	J	H	W	2635	0			
08S/02E-33C01 S	J.OVIATT	1969						8	6	P	S	W	3660	I			
08S/02E-33C02 S	J.OVIATT	1969										Z	3670				
08S/03E-02D01 S	INDIAN RES	1969	1965						4	T	S	W	3900	I			
08S/03E-02E01 S	INDIAN RES	1969	1930					8	6	P	U	U	3890	I	P		
08S/03E-08C01 S	H.BAILEY	1969						8		N	U	U	4080	I	P		
08S/03E-08C02 S	H.BAILEY	1969	1967	H	350	60	F	7	S	S	H	W	4080	I			D
08S/03E-08C03 S	H.BAILEY	1969	1965		350	125	F	6	T	S	H	W	4120	I			D
08S/03E-08Q01 S	WOODS RANCH	1969						6	6	P	H	W	4200	I			
08S/03E-08Q02 S	WOODS RANCH	1969									H	W	4200	0			
08S/03E-16D01 S	H.BAILEY	1969	1951	C	106	66	P	8	6	P	S	W	4330	I			D
08S/03E-16D02 S	H.BAILEY	1969						8		N	U	U	4330	0			
08S/03E-17C01 S	H.BAILEY	1969	1954	R	113		F	6	6	P	S	W	4280	I		P	D
08S/03E-18P01 S	H.COMPTON	1969						8		N	U	U	4350	0			
09S/01E-01B01 S	J.MACHA	1969						10		N	U	U	2567	I			
09S/01E-01B02 S	J.MACHA	1969						12	S	S	H	W	2554	I			
09S/01E-01F01 S		1969						8	S	S	H	W	2460	0			
09S/01E-01H01 S		1969						8	S	S	H	W	2480	I			
09S/01E-01J01 S		1969						6	S	S	H	W	2450	I			
09S/01E-01Q01 S	A.WARD	1969	1949		33			10	S	J	H	W	2420	I	C		D
09S/01E-01Q02 S	A.WARD	1969						4		N	U	U	2420	I			
09S/01E-03G01 S	R.SNOW	1969	1959	C				9	6	P	H	W	2060	0			
09S/01E-12A01 S	A.WARD	1960	1948		47			6	6	P	H	W	2439	I	C		D
09S/01E-12H01 S	A.WARD	1960	1949		111			16		N	U	U	2455	I			D
09S/02E-06A01 S	J.GROSH	1969		H				8		N	U	U	2715	0			
09S/02E-06D01 S	SCOTT	1969						9		N	U	U	2540	I			
09S/02E-06H01 S	V.GROSH	1969		H				8		N	U	U	2675	0			
09S/02E-06K01 S	SCOTT	1969						8	6	P	I	W	2600	I			
09S/02E-06K02 S	SCOTT	1969							6	P	H	W	2565				
09S/02E-06L01 S	W.SCOTT	1969						10	6	P	H	W	2540	0			
09S/02E-06N01 S		1969						8		N	U	U	2460	I			
09S/02E-06Q01 S	JACOBS	1969						8	S	S	H	W	2545	0			
09S/02E-07B01 S	ROGER	1969						8	S	J	H	W	2600	I			
09S/02E-07C01 S		1969		C				8		N	H	W	2490	0			
09S/02E-07D01 S	WEBBS HARDWARE	1969	1951					8		N	U	U	2477	I			
09S/02E-07D02 S	WEBBS HARDWARE	1969	1953		100			8	5	S	H	W	2475	I			
09S/02E-07D03 S	PA PAC	1969	1958	C			F	8	U	S	I	W	2460				
09S/02E-07D04 S	OUBNER	1969									H	W	2455				
09S/02E-07G01 S	RESER	1969	1949	C				10	S	S	H	W	2637	0	M		
09S/02E-07K01 S		1969	1955	C			F	8		N	U	U	2635	I			
09S/02E-08Q01 S	J.OVIATT	1969						8		N	U	U	2751	I			
09S/02E-08Q02 S	J.OVIATT	1969						8	6	P	S	W	2750	I	C		
09S/02E-08Q03 S	J.OVIATT	1969						8		N	U	U	2750	0			
09S/02E-09K01 S	J.OVIATT	1969						6		N	U	U	2920	0			
09S/02E-09P01 S	J.OVIATT	1969	1946		96	70	X	12		N	U	U	2829	I			D
09S/02E-10K01 S	J.OVIATT	1969		C				8	6	P	H	W	3000	I			
09S/02E-15C01 S	STERDAVANT	1969						5		N	U	U	2940	0			
09S/02E-15F01 S	J.OVIATT	1969		C	145			8	6	P	S	W	2900	I			D
09S/02E-15Q01 S	J.OVIATT	1969			84			6		N	U	U	3035	0			
09S/02E-15R01 S	J.OVIATT	1969			65			8	6	P	S	W	3060	I	C		D
09S/02E-15R02 S	J.OVIATT	1969			38					N		Z	3060				D
09S/02E-16E01 S	J.OVIATT	1969						8		N	U	U	2780	I			
09S/02E-16F01 S	J.OVIATT	1969	1950		480		P	12	U	T	I	W	2810	1			O
09S/02E-16G01 S	J.OVIATT	1969						7		N	U	U	2815	I			
09S/02E-16G02 S	J.OVIATT	1969							V	T	U	U	2840				
09S/02E-16L01 S	J.OVIATT	1969	1963	H	250	40	P	10		N	U	U	2800	I		P	D
09S/02E-16N01 S	J.OVIATT	1969			202			8		N	U	U	2760	0			D
09S/02E-16N02 S	J.OVIATT	1969						10	U	S	I	W	2760		C		
09S/02E-17B01 S	J.OVIATT	1969						10	6	P	S	W	2720	I		P	
09S/02E-17C01 S	J.OVIATT	1969						7		N	U	U	2720	0			
09S/02E-17E01 S	MANN	1969						8	T	J	H	W	2645				
09S/02E-17J01 S	WENTWORTH	1969		D				8		N	U	U	2740	0			
09S/02E-17J02 S	WENTWORTH	1969	1955					9	S	S	H	W	2740	0			
09S/02E-17K01 S	BERGHAN	1969						8		N	U	U	2731	1	C		
09S/02E-17K02 S		1969										Z	2738	I			

State number	Owner or name	Inventory date	Year drilled	Method drilled	Depth of well (feet)	Depth cased (feet)	Well finish	Diameter (inches)	Power	Lift method	Water use	Well use	Altitude of lsd (feet)	Number of water level	Chemical analyses	Pumping data	Log data
09S/02E-17K03 S	BERGMAN	1969	1953		61		P	10	T	J	S	W	2724	I		P	D
09S/02E-17K05 S		1969						6		N	U	U	2730	I			
09S/02E-17K06 S		1969							S	J	H	W	2738	O			
09S/02E-17K07 S	BRITT	1969						6	T	S	H	W	2720				
09S/02E-17P02 S	TURNBULL	1969						8	S	S	H	W	2750	I			
09S/02E-17R01 S	U.S.FORESTRY	1969			68			36	T	S	R	W	2760	I			D
09S/02E-17R02 S	U.S.FORESTRY	1969	1966	C				6	T	S	R	W	2753	I		P	
09S/02E-20A01 S	PAINTER	1969						8	S	S	H	W	2770	I			
09S/02E-20A02 S		1969						10		N	U	U	2796	I			
09S/02E-20A03 S		1969	1953					10	S	S	H	W	2796				
09S/02E-20A04 S	HUNTER	1969	1953		67			8	S	J	H	W	2790	I			
09S/02E-20A05 S	PAINTER	1969						10		N	U	U	2770	I			
09S/02E-20A06 S	D.BEATTY	1969						6	S	J	H	W	2790				
09S/02E-20A07 S	HUNTER	1969									H	W	2790				
09S/02E-20A08 S	P.RUIZ	1969		C				6	S	S	H	W	2795	O			
09S/02E-20A09 S	P.RUIZ	1969		C				6	S		H	W	2795	O			
09S/02E-20A10 S	NORLING	1969							S		H	W	2805				
09S/02E-20B01 S	SNYDER	1969						6	S	S	H	W	2815	I			
09S/02E-20B02 S	F.BAKER	1969		C				8	S	S	H	W	2805	O			
09S/02E-20B03 S	F.BAKER	1969	1965	H				6	S	S	H	W	2785				
09S/02E-20H01 S		1969						8		N	U	U	2800	I			
09S/02E-20H02 S		1969						8	T	J	U	U	2800	O			
09S/02E-20H03 S	P.COON	1969						6	S	S	H	W	2805	O			
09S/02E-20H04 S	LAZY L	1969						4	S	J	H	W	2800	O			
09S/02E-20H05 S	MAHEN	1969	1964	C					T	S	H	W	2850				
09S/02E-21B01 S		1969						8	T	T	U	U	2790	I			
09S/02E-21E01 S	J.OVIATT	1969	1950		140			8		N	U	U	2809	I			D
09S/02E-21G01 S	BERGMAN	1969						12		P	U	U	2830	O			
09S/02E-21L01 S		1969		D				48		N	U	U	2880	O			
09S/02E-21M01 S	HARVEY RANCH	1969	1963	C	78	20	P	8	T	S	I	W	2870	O			D
09S/02E-21M02 S	HARVEY RANCH	1969							6	P	U	U	2860				
09S/02E-21N01 S	HARVEY RANCH	1969						8	S	J	I	W	2955	O			
09S/02E-21N02 S	HARVEY RANCH	1969						8	6	P	H	W	2910				
09S/02E-21P01 S	M-R RANCH	1969						6	S	J	H	W	2900				
09S/02E-21P02 S	M-R RANCH	1969									H	W	2900				
09S/02E-21P03 S	M-R RANCH	1969									H	W	2910				
09S/02E-21P04 S	M-R RANCH	1969						6		N	U	U	2885				
09S/02E-22G01 S		1969							3	J	U	U	2910	I			
09S/02E-22J01 S	J.OVIATT	1969	1946	C	152	120	P	12	6	P	S	W	2960	I	C		O
09S/02E-22N01 S	C.SIMPSON	1969							T	T	H	W	3015	I			
09S/02E-23K01 S	P.COON	1969	1950		55							Z	3100	I			D
09S/02E-23K02 S	P.COON	1969	1959					6	S	S	U	U	3110	O			
09S/02E-23L01 S	P.COON	1969	1968					6	T	S	H	W	3075	O			
09S/02E-23N01 S	F.STOKES	1969	1959	A	277	9	X	4		N	U	U	3160	O			D
09S/02E-23P01 S	P.COON	1969						6		N	U	U	3100	O			
09S/02E-23Q01 O	P.COON	1969						8		N	U	U	3100	O			
09S/02E-24K01 S	GRIGGS	1969						6	S	S	H	W	3330				
09S/02E-26B01 S		1969						8		N	U	U	3200	O			
09S/02E-26E01 S	H.SILVERIA	1969	1946	D	37	15	X	10		N		Z	3148	I			D
09S/02E-26E02 S	H.SILVERIA	1969	1947	D	50	15	X	10	1	P	U	U	3145	I			D
09S/02E-26E03 S	R.BUZARD	1969						8		N	U	U	3145	I			
09S/02E-26E04 S	R.BUZARD	1969							1	P	U	U	3145				
09S/02E-26E05 S		1969	1953		84			8	S	S	H	W	3150	I			
09S/02E-26F01 S	J.GRAMMER	1969	1958					8	S	S	H	W	3175	O			
09S/02E-26L01 S	P.ERDOS	1969						8		N	H	W	3200				
09S/02E-26L02 S	B.WARD	1969	1953		104			8	T	T	I	W	3190	I		P	
09S/02E-26L03 S	P.ERDOS	1969					F	8	U	S	S	W	3195	O			
09S/02E-26M01 S		1969						8	S	S	H	W	3160	O			
09S/02E-26M02 S	H.CAMPBELL	1969						8	T	S	H	W	3160	O			
09S/02E-26M03 S	H.CAMPBELL	1969						8		N	U	U	3160				
09S/02E-26M04 S	C.ROUKEMA	1969						8	S	S	H	W	3150	I			
09S/02E-27A01 S	F.STOKES	1969	1952					4	S	J	H	W	3120	O			
09S/02E-27A02 S	F.STOKES	1969						7		N	U	U	3120	O			
09S/02E-27A03 S	F.STOKES	1969						4	S	J	H	W	3120				
09S/02E-27A04 S	F.STOKES	1969						7	S	J	U	U	3120	O			
09S/02E-27A05 S		1969							S	P	H	W	3130				
09S/02E-27C01 S	SAFFELL-MCADAM	1969	1969	P				6	S	S	H	W	3039	O			
09S/02E-27H01 S	D.BEATTIE	1969	1950		90	38	P	10	S	S	H	W	3125	I			D
09S/02E-27H02 S	D.BEATTIE	1969	1965					4	S	S	H	W	3120	O			
09S/02E-27H03 S	D.BEATTIE	1969	1969					6		N	U	U	3120	O			

State number	Owner or name	Inventory date	Year drilled	Method drilled	Depth of well (feet)	Depth cased (feet)	Well finish	Diameter (inches)	Power	Lift method	Water use	Well use	Altitude of lsd (feet)	Number of water level	Chemical analyses	Pumping data	Log data
09S/02E-27J01 S		1969	1931	D	35			10				Z	3110	1	M		D
09S/02E-27J02 S	SAFFELL-MCADAM	1969										Z	3119	I			
09S/02E-27J03 S	SAFFELL-MCADAM	1969					F	10	V	T	I	W	3125	1			
09S/02E-27J04 S	SAFFELL-MCADAM	1969					F	10	V	T	1	W	3142	I			
09S/02E-27J05 S	SAFFELL-MCADAM	1969	1964	H	160		F	12	T	J	H	W	3120	0			
09S/02E-27K01 S		1969	1950		35	30		10				Z	3100	I			D
09S/02E-27K02 S	SAFFELL-MCADAM	1969	1968		170	45	F	6	U	S	R	W	3110				D
09S/02E-27K03 S	SAFFELL-MCADAM	1969	1947		35	15	P	8				Z	3110	I			D
09S/02E-27K04 S	SAFFELL-MCADAM	1969						12		N	U	U	3119	I			
09S/02E-35B01 S		1969						6		N	U	U	3235	I			
09S/02E-35H01 S	D.RAINVILLE	1969						6	S	S	H	W	3290	0			
09S/02E-35H02 S		1969						6	S	S	H	W	3285	I			
09S/02E-35K01 S	R.VONGUNDEN	1969					F	8	T	S	I	W	3235	0			
09S/03E-04C01 S		1969		D				60		N	U	U	4280	0			
09S/03E-09J01 S	E.SIMMONS	1969							S	S			4325	0		P	
09S/03E-09J02 S	E.SIMMONS	1969	1958		85			8	S	J	H	W	4325	D		P	
09S/03E-09M03 S	MITCHELL CAMP	1969		D			W	56		N	U	U	4200	0			
09S/03E-09Q01 S	LARSDN-OLSON	1969			160		P	5	T	S	H	W	4255				D
09S/03E-10N01 S		1969						5	S	S	H	W	4360	0			
09S/03E-10P01 S	BLB RANCH	1969	1968		180	80		5	S	S	H	W	4390	I		P	D
09S/03E-14D01 S	H.POMERDY	1969	1964	H				8	S	S	H	W	4515			P	
09S/03E-14D02 S		1969		H				5	S	S	H	W	4520	0			
09S/03E-14E01 S	R.MOREY	1969		C			P	5	S	J	H	W	4470	0			
09S/03E-14E02 S	J.WETZEL	1969		C							H	W	4440				
09S/03E-14E03 S	S.WILLIS	1969		H				6	S	J	H	W	4500	0			
09S/03E-14E04 S	C.PRICE	1969		H							H	W	4490				
09S/03E-14E05 S	P.JUREZ	1969		H				5	S	J	H	W	4480	0			
09S/03E-14E06 S	W.TYKSINSKI	1969		H				5			U	U	4480				
09S/03E-14F01 S	K.POTTER	1969		H						N	U	U	4520				
09S/03E-15A01 S	D.BEATTIE	1969	1968	H	197	97		5	S	S	H	W	4460	I		P	D
09S/03E-15A02 S	D.BEATTIE	1969	1956					9	S	S	H	W	4435	0			
09S/03E-15A03 S	D.BEATTIE	1969		D			H			N	H	W	4435				
09S/03E-15C01 S		1969								S	U	U	4360				
09S/03E-15D01 S		1969						6		P	U	U	4325	0			
09S/03E-15D02 S		1969	1960					8	S	S	U	U	4340				
09S/03E-15G01 S	D.HOWARD	1969	1969	H	172	92		5	S	S	U	U	4380	1		P	D
09S/03E-15H01 S	L.BARDWELL	1969		H	162	82		5	S	S	H	W	4450	I			D
09S/03E-15H02 S	L.BARDWELL	1969		H	140	80		5		N	U	U	4450	0			D
09S/03E-15H03 S	R.BRADEY	1969						5	S	S	S	W	4430	0			
09S/03E-15J01 S		1969	1953	D			C	36		N	U	U	4405	I			
09S/03E-15L01 S	T.LASSWELL	1969	1961	C	87			8		N	U	U	4310	I			
09S/03E-15M01 S	W.GOODMAN	1969	1969	H	165			5	S	S	U	U	4290	I		P	D
09S/03E-15P01 S	D.TOBIN	1969							S	T	U	U	4300	0			
09S/03E-16A01 S	EDER INV. CO	1969			105			8	T	J	1	W	4260	I	M		D
09S/03E-16A02 S	EDER INV. CO	1969			52		P	10	S	J	I	W	4260	1	P		
09S/03E-16A03 S	EDER INV. CO	1969			32			72		N	U	U	4260	0			
09S/03E-16C01 S	M.GILBERT	1969						6	S	S	H	W	4195				
09S/03E-16C02 S	M.GILBERT	1969						10		N	U	U	4200	0			
09S/03E-16C03 S	M.GILBERT	1969						6	S	J	H	W	4205	0			
09S/03E-16D01 S	KNIGHT	1969									H	W	4160		C		
09S/03E-16D02 S		1969							1	P	U	U	4175	0			
09S/03E-16D03 S	M.DURBINS	1969	1967					8	S	J	H	W	4175	0			
09S/03E-16E01 S		1969						10			U	U	4180	0			
09S/03E-16E02 S		1969		D			w	48	1	P	U	U	4180	0			
09S/03E-16E03 S		1969						5	S	S	H	W	4180	1			
09S/03E-16E04 S		1969					F	5		N	U	U	4180	0			
09S/03E-16E05 S	SPALL-LINTON		1969					5	S	S	H	W	4180	0			
09S/03E-16F01 S		1969	1951		27			6		N	U	U	4200	I		P	D
09S/03E-16F02 S		1969		D				36		N	U	U	4200	0			
09S/03E-16G01 S	LEWIS	1969		C				8		J	U	U	4210	I			
09S/03E-16G02 S	L.BARNES	1969						5	S	S	H	W	4210	1			
09S/03E-16G03 S	R.PARREAT	1969							S	S	U	U	4210	0			
09S/03E-16K01 S		1969	1948									Z	4230	0			
09S/03E-16K02 S		1969		D			W	48		N	U	U	4240	0			
09S/03E-16K03 S		1969						8	S	S	U	U	4225	0			
09S/03E-16M01 S		1969	1961	C				8	S	S	U	U	4180	I			
09S/03E-16M02 S		1969									U	U	4185				
09S/03E-16N01 S	M.SHARPLESS	1969						8	3	C	H	W	4280			P	
09S/03E-16Q01 S	W.CUSTALOE	1969			110			5	S	S	H	W	4260	D			D
09S/03E-16Q02 S	B.SWITZLER	1969	1966	H	120	60	F	5	S	S	H	W	4280	1			D

State number	Owner or name	Inventory date	Year drilled	Method drilled	Depth of well (feet)	Depth cased (feet)	Well finish	Diameter (inches)	Power	Lift method	Water use	Well use	Altitude of lsd (feet)	Number of water level	Chemical analyses	Pumplog data	Log data
09S/03E-17C01 S	L.OXLEY	1969						10			H	W	4150	I			
09S/03E-17F01 S		1969								S	U	U	4160				
09S/03E-17F02 S	C.BRUCE	1969	1952					8		J	U	U	4160	O		P	
09S/03E-17F03 S	C.BROWN	1969								P	U	U	4150	I			
09S/03E-17F04 S		1969									H	W	2140				
09S/03E-17L01 S	SNYDER	1969		0				36		N	U	U	4160	I			
09S/03E-17L02 S	C.BRUCE	1969						6	S	S	H	W	4180				

TABLE 2.--*Records of Water Level*

[In feet above (+) or below land-surface datum]

Explanation of symbols appearing after water-level measurements:

A Well being pumped
B Well pumped recently
C Nearby well being pumped
D Nearby well pumped recently
E Estimated
F Dry
G Measurement by another agency
H Tape measurement (recorder)
I Affected by atmospheric pressure (or other external effects)
J Water level below sea level
K Measurement from recorder chart
M Obstruction in well above water surface
N No measurement
O Measurement discontinued
P Destroyed
Q Flowing

6S/1W-14N1 S. DEPTH 61.1 FT IN 1960, 48.0 FT IN 1968.
LSD 2004 FT ABOVE MSL.
HIGHEST WATER LEVEL 44.59 BELOW LSD, FEB. 21, 1968,
DRY, WATER LEVEL NOT MEASURABLE, JUNE 23, 1960.
RECORDS AVAILABLE: 1954, 1960, 1968.

DATE	WATER LEVEL	DATE	WATER LEVEL	DATE	WATER LEVEL	DATE	WATER LEVEL
APR. 13, 1954	49.0 G	JUNE 23, 1960	F	FEB. 21, 1968	44.59		

6S/1W-26P1 S. DEPTH 200 FT PRIOR TO 1956, 71.0 FT IN 1969.
LSD 2420 FT ABOVE MSL.
HIGHEST WATER LEVEL 4.45 BELOW LSD, JULY 30, 1969,
LOWEST WATER LEVEL 9.30 BELOW LSD, NOV. 19, 1953.
RECORDS AVAILABLE: 1953, 1969.

DATE	WATER LEVEL	DATE	WATER LEVEL	DATE	WATER LEVEL	DATE	WATER LEVEL
NOV. 19, 1953	9.3 G	JULY 30, 1969	4.45				

6S/1W-35R1 S.
LSD 2475 FT ABOVE MSL.
HIGHEST WATER LEVEL 8.22 BELOW LSD, JULY 30, 1969,
LOWEST WATER LEVEL 8.22 BELOW LSD, JULY 30, 1969.
RECORDS AVAILABLE: 1969.

DATE	WATER LEVEL	DATE	WATER LEVEL	DATE	WATER LEVEL	DATE	WATER LEVEL
JULY 30, 1969	8.22						

6S/1W-36D1 S. DEPTH 26.5 FT IN 1969.
LSD 2465 FT ABOVE MSL.
HIGHEST WATER LEVEL 8.46 BELOW LSD, JULY 30, 1969,
LOWEST WATER LEVEL 8.46 BELOW LSD, JULY 30, 1969.
RECORDS AVAILABLE: 1969.

DATE	WATER LEVEL	DATE	WATER LEVEL	DATE	WATER LEVEL	DATE	WATER LEVEL
JULY 30, 1969	8.46						

7S/1W-11M1 S. DEPTH 88.3 FT IN 1967.
LSD 1890 FT ABOVE MSL.
HIGHEST WATER LEVEL 48.54 BELOW LSD, NOV. 22, 1967,
LOWEST WATER LEVEL 48.54 BELOW LSD, NOV. 22, 1967.
RECORDS AVAILABLE: 1967.

DATE	WATER LEVEL	DATE	WATER LEVEL	DATE	WATER LEVEL	DATE	WATER LEVEL
NOV. 22, 1967	48.54						

7S/1W-12G1 S. DEPTH 83 FT IN 1953.
LSD 2300 FT ABOVE MSL.
HIGHEST WATER LEVEL 53.57 BELOW LSD, AUG. 6, 1969,
LOWEST WATER LEVEL 53.57 BELOW LSD, AUG. 6, 1969.
RECORDS AVAILABLE: 1969.

DATE	WATER LEVEL	DATE	WATER LEVEL	DATE	WATER LEVEL	DATE	WATER LEVEL
AUG. 6, 1969	53.57						

7S/1W-12H1 S. PERFORATED 15-72 FT; DEEPENED TO 300 FT IN 1967.
LSD 2290 FT ABOVE MSL.
HIGHEST WATER LEVEL 49.20 BELOW LSD, AUG. 6, 1969,
LOWEST WATER LEVEL 84.04 BELOW LSD, SEP. 23, 1971.
RECORDS AVAILABLE: 1962, 1967, 1969, 1971-72.

DATE	WATER LEVEL	DATE	WATER LEVEL	DATE	WATER LEVEL	DATE	WATER LEVEL
DEC. 13, 1962	63.5 G	AUG. 6, 1969	49.20	SEP. 23, 1971	84.04B	MAY 19, 1972	75.16
AUG. 9, 1967	60. G						

7S/1W-12H2 S. DEPTH 250 FT IN 1967.
LSD 2320 FT ABOVE MSL.
HIGHEST WATER LEVEL 49.84 BELOW LSD, AUG. 6, 1969,
LOWEST WATER LEVEL 49.84 BELOW LSD, AUG. 6, 1969.
RECORDS AVAILABLE: 1969.

DATE	WATER LEVEL	DATE	WATER LEVEL	DATE	WATER LEVEL	DATE	WATER LEVEL
AUG. 6, 1969	49.84						

7S/1W-12H3 S. DEPTH 300 FT IN 1969.
LSD 2290 FT ABOVE MSL.
HIGHEST WATER LEVEL 26.09 BELOW LSD, AUG. 6, 1969,
LOWEST WATER LEVEL 26.09 BELOW LSD, AUG. 6, 1969.
RECORDS AVAILABLE: 1969.

DATE	WATER LEVEL	DATE	WATER LEVEL	DATE	WATER LEVEL	DATE	WATER LEVEL
AUG. 6, 1969	26.09						

7S/1W-12K1 S. DEPTH 38.0 FT IN 1969.
LSD 2260 FT ABOVE MSL.
HIGHEST WATER LEVEL 18.40 BELOW LSD, NOV. 25, 1953,
LOWEST WATER LEVEL 32.50 BELOW LSD, DEC. 13, 1962.
RECORDS AVAILABLE: 1953, 1962, 1969.

DATE	WATER LEVEL	DATE	WATER LEVEL	DATE	WATER LEVEL	DATE	WATER LEVEL
NOV. 25, 1953	18.40G	DEC. 13, 1962	32.50G	AUG. 7, 1969	24.15		

7S/1W-12K2 S. DEPTH 55.5 FT IN 1969.
LSD 2260 FT ABOVE MSL.
HIGHEST WATER LEVEL 25.23 BELOW LSD, AUG. 7, 1969,
LOWEST WATER LEVEL 25.23 BELOW LSD, AUG. 7, 1969.
RECORDS AVAILABLE: 1969.

DATE	WATER LEVEL	DATE	WATER LEVEL	DATE	WATER LEVEL	DATE	WATER LEVEL
AUG. 7, 1969	25.23						

7S/1W-12P1 S. DEPTH 37.0 FT IN 1969.
LSD 2250 FT ABOVE MSL.
HIGHEST WATER LEVEL 27.13 BELOW LSD, AUG. 7, 1969,
LOWEST WATER LEVEL 27.13 BELOW LSD, AUG. 7, 1969.
RECORDS AVAILABLE: 1969.

DATE	WATER LEVEL	DATE	WATER LEVEL	DATE	WATER LEVEL	DATE	WATER LEVEL
AUG. 7, 1969	27.13						

7S/1W-12P2 S. DEPTH 49.0 FT IN 1969.
LSD 2220 FT ABOVE MSL.
HIGHEST WATER LEVEL 8.77 BELOW LSD, AUG. 7, 1969,
LOWEST WATER LEVEL 8.77 BELOW LSD, AUG. 7, 1969.
RECORDS AVAILABLE: 1969.

DATE	WATER LEVEL	DATE	WATER LEVEL	DATE	WATER LEVEL	DATE	WATER LEVEL
AUG. 7, 1969	8.77						

7S/1W-12R1 S. PERFORATED 15-48 FT.
LSD 2270 FT ABOVE MSL.
HIGHEST WATER LEVEL 23.00 BELOW LSD, AUG. 23, 1953,
LOWEST WATER LEVEL 23.00 BELOW LSD, AUG. 23, 1953.
RECORDS AVAILABLE: 1953.

DATE	WATER LEVEL	DATE	WATER LEVEL	DATE	WATER LEVEL	DATE	WATER LEVEL
AUG. 23, 1953	23. G						

7S/1W-13B1 S. DEPTH 20.0 FT IN 1969.
LSD 2250 FT ABOVE MSL.
DRY, WATER LEVEL NOT MEASURABLE, AUG. 7, 1969.
RECORDS AVAILABLE: 1969.

DATE	WATER LEVEL	DATE	WATER LEVEL	DATE	WATER LEVEL	DATE	WATER LEVEL
AUG. 7, 1969	F						

7S/1W-13C1 S. DEPTH 61.5 FT IN 1969.
LSD 2260 FT ABOVE MSL.
HIGHEST WATER LEVEL 35.07 BELOW LSD, AUG. 7, 1969,
LOWEST WATER LEVEL 35.07 BELOW LSD, AUG. 7, 1969.
RECORDS AVAILABLE: 1969.

DATE	WATER LEVEL	DATE	WATER LEVEL	DATE	WATER LEVEL	DATE	WATER LEVEL
AUG. 7, 1969	35.07						

7S/1W-14A1 S. DEPTH 24 FT IN 1954.
LSD 2159 FT ABOVE MSL.
HIGHEST WATER LEVEL 18.50 BELOW LSD, NOV. 25, 1953,
LOWEST WATER LEVEL 21.00 BELOW LSD, DEC. 13, 1962.
RECORDS AVAILABLE: 1953-54, 1962.

DATE	WATER LEVEL	DATE	WATER LEVEL	DATE	WATER LEVEL	DATE	WATER LEVEL
NOV. 25, 1953	18.5 G	MAY 13, 1954	19.4 G	DEC. 13, 1962	21.0 G		

7S/1W-14G1 S. DEPTH 195.0 FT IN 1969.
LSD 2205 FT ABOVE MSL.
HIGHEST WATER LEVEL 167.59 BELOW LSD, AUG. 7, 1969,
LOWEST WATER LEVEL 167.59 BELOW LSD, AUG. 7, 1969.
RECORDS AVAILABLE: 1969.

DATE	WATER LEVEL	DATE	WATER LEVEL	DATE	WATER LEVEL	DATE	WATER LEVEL
AUG. 7, 1969	167.59						

7S/1W-14J1 S. DEPTH 34 FT IN 1962, 21.0 FT IN 1969.
LSD 2175 FT ABOVE MSL.
HIGHEST WATER LEVEL 8.76 BELOW LSD, AUG. 7, 1969,
LOWEST WATER LEVEL 18.00 BELOW LSD, DEC. 13, 1962.
RECORDS AVAILABLE: 1962, 1969.

DATE	WATER LEVEL	DATE	WATER LEVEL	DATE	WATER LEVEL	DATE	WATER LEVEL
DEC. 13, 1962	18.0 G	AUG. 7, 1969	8.76				

7S/1W-14R1 S. DEPTH 18.0 FT IN 1969.
LSD 2170 FT ABOVE MSL.
HIGHEST WATER LEVEL 13.75 BELOW LSD, AUG. 7, 1969,
LOWEST WATER LEVEL 13.75 BELOW LSD, AUG. 7, 1969.
RECORDS AVAILABLE: 1969.

DATE	WATER LEVEL	DATE	WATER LEVEL	DATE	WATER LEVEL	DATE	WATER LEVEL
AUG. 7, 1969	13.75						

7S/1W-24A1 S. DEPTH 35 FT IN 1969.
LSD 2305 FT ABOVE MSL.
RECORDS AVAILABLE: 1969.

DATE	WATER LEVEL	DATE	WATER LEVEL	DATE	WATER LEVEL	DATE	WATER LEVEL
AUG. 7, 1969	24.15A						

7S/1W-24B1 S. DEPTH 35 FT IN 1969.
LSD 2315 FT ABOVE MSL.
HIGHEST WATER LEVEL 12.91 BELOW LSD, AUG. 7, 1969,
LOWEST WATER LEVEL 12.91 BELOW LSD, AUG. 7, 1969.
RECORDS AVAILABLE: 1969.

DATE	WATER LEVEL	DATE	WATER LEVEL	DATE	WATER LEVEL	DATE	WATER LEVEL
AUG. 7, 1969	12.91						

7S/1W-24B2 S. DEPTH 160 FT IN 1969.
LSD 2325 FT ABOVE MSL.
HIGHEST WATER LEVEL 20.27 BELOW LSD, AUG. 7, 1969,
LOWEST WATER LEVEL 20.27 BELOW LSD, AUG. 7, 1969.
RECORDS AVAILABLE: 1969.

DATE	WATER LEVEL	DATE	WATER LEVEL	DATE	WATER LEVEL	DATE	WATER LEVEL
AUG. 7, 1969	20.27B						

7S/1W-2483 S. DEPTH 33.0 FT IN 1969.
LSD 2275 FT ABOVE MSL.
HIGHEST WATER LEVEL 3.82 BELOW LSD, AUG. 7, 1969,
LOWEST WATER LEVEL 3.82 BELOW LSD, AUG. 7, 1969.
RECORDS AVAILABLE: 1969.

DATE	WATER LEVEL	DATE	WATER LEVEL	DATE	WATER LEVEL	DATE	WATER LEVEL
AUG. 7, 1969	3.82						

7S/1W-24C1 S. DEPTH 15.0 FT IN 1969.
LSD 2275 FT ABOVE MSL.
HIGHEST WATER LEVEL 6.83 BELOW LSD, AUG. 8, 1969,
LOWEST WATER LEVEL 6.83 BELOW LSD, AUG. 8, 1969.
RECORDS AVAILABLE: 1969.

DATE	WATER LEVEL	DATE	WATER LEVEL	DATE	WATER LEVEL	DATE	WATER LEVEL
AUG. 8, 1969	6.83						

7S/1W-24H1 S.
LSD 2280 FT ABOVE MSL.
HIGHEST WATER LEVEL 5.22 BELOW LSD, OCT. 1, 1969,
LOWEST WATER LEVEL 5.22 BELOW LSD, OCT. 1, 1969.
RECORDS AVAILABLE: 1969.

DATE	WATER LEVEL	DATE	WATER LEVEL	DATE	WATER LEVEL	DATE	WATER LEVEL
OCT. 1, 1969	5.22						

7S/1W-24K1 S. DEPTH 23.0 FT IN 1969.
LSD 2200 FT ABOVE MSL.
HIGHEST WATER LEVEL 5.13 BELOW LSD, AUG. 8, 1969,
LOWEST WATER LEVEL 5.13 BELOW LSD, AUG. 8, 1969.
RECORDS AVAILABLE: 1969.

DATE	WATER LEVEL	DATE	WATER LEVEL	DATE	WATER LEVEL	DATE	WATER LEVEL
AUG. 8, 1969	5.13						

7S/1W-24L1 S. DEPTH 46.9 FT IN 1969.
LSD 2190 FT ABOVE MSL.
HIGHEST WATER LEVEL 13.50 BELOW LSD, AUG. 8, 1969,
LOWEST WATER LEVEL 13.50 BELOW LSD, AUG. 8, 1969.
RECORDS AVAILABLE: 1969.

DATE	WATER LEVEL	DATE	WATER LEVEL	DATE	WATER LEVEL	DATE	WATER LEVEL
AUG. 8, 1969	13.50						

7S/1W-24P1 S. DEPTH 24.5 FT IN 1969.
LSD 2170 FT ABOVE MSL.
HIGHEST WATER LEVEL 17.88 BELOW LSD, AUG. 8, 1969,
LOWEST WATER LEVEL 17.88 BELOW LSD, AUG. 8, 1969.
RECORDS AVAILABLE: 1969.

DATE	WATER LEVEL	DATE	WATER LEVEL	DATE	WATER LEVEL	DATE	WATER LEVEL
AUG. 8, 1969	17.88						

7S/1W-24P2 S. DEPTH 64.0 FT IN 1969.
LSD 2175 FT ABOVE MSL.
HIGHEST WATER LEVEL 32.48 BELOW LSD, AUG. 8, 1969,
LOWEST WATER LEVEL 32.48 BELOW LSD, AUG. 8, 1969.
RECORDS AVAILABLE: 1969.

DATE	WATER LEVEL	DATE	WATER LEVEL	DATE	WATER LEVEL	DATE	WATER LEVEL
AUG. 8, 1969	32.48						

7S/1W-26R1 S.
LSD 2110 FT ABOVE MSL.
RECORDS AVAILABLE: 1969.

DATE	WATER LEVEL	DATE	WATER LEVEL	DATE	WATER LEVEL	DATE	WATER LEVEL
AUG. 8, 1969	56.27A						

7S/1W-26R2 S. DEPTH 82.0 FT IN 1969.
LSD 2115 FT ABOVE MSL.
HIGHEST WATER LEVEL 57.39 BELOW LSD, AUG. 8, 1969,
LOWEST WATER LEVEL 57.39 BELOW LSD, AUG. 8, 1969.
RECORDS AVAILABLE: 1969.

DATE	WATER LEVEL	DATE	WATER LEVEL	DATE	WATER LEVEL	DATE	WATER LEVEL
AUG. 8, 1969	57.39						

7S/1W-35E1 S. DEPTH 38.0 FT IN 1969.
LSD 2220 FT ABOVE MSL.
DRY, WATER LEVEL NOT MEASURABLE, AUG. 8, 1969.
RECORDS AVAILABLE: 1969.

DATE	WATER LEVEL	DATE	WATER LEVEL	DATE	WATER LEVEL	DATE	WATER LEVEL
AUG. 8, 1969	F						

7S/1W-36J1 S.
LSD 1990 FT ABOVE MSL.
HIGHEST WATER LEVEL 19.98 BELOW LSD, OCT. 2, 1969,
LOWEST WATER LEVEL 19.98 BELOW LSD, OCT. 2, 1969.
RECORDS AVAILABLE: 1969.

DATE	WATER LEVEL	DATE	WATER LEVEL	DATE	WATER LEVEL	DATE	WATER LEVEL
OCT. 2, 1969	19.98						

7S/1W-36K2 S.
LSD 1860 FT ABOVE MSL.
DRY, WATER LEVEL NOT MEASURABLE, OCT. 2, 1969.
RECORDS AVAILABLE: 1969.

DATE	WATER LEVEL	DATE	WATER LEVEL	DATE	WATER LEVEL	DATE	WATER LEVEL
OCT. 2, 1969	F						

8S/1W-2A1 S. DEPTH 14.5 FT IN 1969.
LSD 1885 FT ABOVE MSL.
DRY, WATER LEVEL NOT MEASURABLE, AUG. 8, 1969.
RECORDS AVAILABLE: 1969.

DATE	WATER LEVEL	DATE	WATER LEVEL	DATE	WATER LEVEL	DATE	WATER LEVEL
AUG. 8, 1969	F						

8S/1W-13K1 S. PERFORATED 2110-2120, 2535-2555 FT, PLUGGED AT 279 FT; PERFORATED INTERVAL ABOVE 279 FT UNKNOWN; DEPTH 12.0 FT IN 1969.
LSD 1582.26 FT ABOVE MSL.
HIGHEST WATER LEVEL 3.60 BELOW LSD, APR. 29, 1954,
DRY, WATER LEVEL NOT MEASURABLE, JAN. 16, 1969.
RECORDS AVAILABLE: 1950-54, 1957, 1960, 1969.

DATE	WATER LEVEL	DATE	WATER LEVEL	DATE	WATER LEVEL	DATE	WATER LEVEL
DEC. 1, 1950	5.4 G	MAY 1, 1953	8.7 G	APR. 29, 1954	3.6 G	MAR. 29, 1960	9.49
NOV. 27, 1951	8.5 G	NOV. 10	13.8 G	NOV. 14, 1957	11.90	JAN. 16, 1969	F
NOV. 7, 1952	13.4 G						

8S/1W-13P1 S. PERFORATED 40-172 FT.
LSD 1510 FT ABOVE MSL.
HIGHEST WATER LEVEL 33.00 BELOW LSD, AUG. 22, 1960,
LOWEST WATER LEVEL 35.00 BELOW LSD, JAN. 16, 1969.
RECORDS AVAILABLE: 1960, 1969.

DATE	WATER LEVEL	DATE	WATER LEVEL	DATE	WATER LEVEL	DATE	WATER LEVEL
AUG. 22, 1960	33. G	JAN. 16, 1969	35. G				

8S/1W-1301 S. DEPTH 180.2 FT IN 1960, 180 FT IN 1969.
LSD 1535 FT ABOVE MSL.
HIGHEST WATER LEVEL 23.50 BELOW LSD, MAY 19, 1952,
LOWEST WATER LEVEL 62.54 BELOW LSD, NOV. 14, 1957.
RECORDS AVAILABLE: 1950-54, 1957, 1960, 1969, 1972-73.

DATE	WATER LEVEL	DATE	WATER LEVEL	DATE	WATER LEVEL	DATE	WATER LEVEL
NOV. 16, 1950	45.0 G	FEB. 4, 1952	31.5 G	FEB. 27, 1953	36.7 G	FEB. 4, 1954	47.5 G
FEB. 5, 1951	43.2 G	MAR. 12	27.1 G	MAR. 27	35.4 G	APR. 2	29.9 G
MAR. 7	40.4 G	APR. 14	23.6 G	MAY 1	34.7 G	APR. 29	30.0 G
APR. 4	39.1 G	MAY 19	23.5 G	JULY 3	94.4 A	NOV. 14, 1957	62.54
MAY 7	39.7 G	JUNE 10	23.7 G	AUG. 6	96.6 A	MAR. 29, 1960	46.53
JUNE 13	36.0 G	JULY 3	27.4 G	SEP. 1	92.9 A	JAN. 16, 1969	39.42B
JULY 30	52.0 G	JULY 30	30.9 G	OCT. 8	51.8 G	MAY 26, 1972	59.60A
SEP. 4	50.9 G	NOV. 7	42.7 G	NOV. 10	53.2 G	SEP. 20	A
NOV. 6	50.5 G	JAN. 16, 1953	40.0 G	JAN. 7, 1954	51.8 G	APR. 16, 1973	48.39
JAN. 2, 1952	46.6 G						

8S/1W-2401 S.
LSD 1520 FT ABOVE MSL.
HIGHEST WATER LEVEL 5.58 BELOW LSD, MAY 17, 1960,
LOWEST WATER LEVEL 19.20 BELOW LSD, JAN. 16, 1969.
RECORDS AVAILABLE: 1960, 1969.

DATE	WATER LEVEL	DATE	WATER LEVEL	DATE	WATER LEVEL	DATE	WATER LEVEL
MAY 17, 1960	5.58	JAN. 16, 1969	19.20				

8S/1W-24D2 S. PERFORATED 120-200 FT; DEPTH 182.0 FT IN 1969.
LSD 1525 FT ABOVE MSL.
HIGHEST WATER LEVEL 15.00 BELOW LSD, SEP. 24, 1961,
LOWEST WATER LEVEL 27.93 BELOW LSD, JAN. 16, 1969.
RECORDS AVAILABLE: 1961, 1969.

DATE	WATER LEVEL	DATE	WATER LEVEL	DATE	WATER LEVEL	DATE	WATER LEVEL
SEP. 24, 1961	15. G	JAN. 16, 1969	27.93				

8S/1W-24G1 S.
LSD 1540 FT ABOVE MSL.
HIGHEST WATER LEVEL 9.00 BELOW LSD, JAN. 23, 1969,
LOWEST WATER LEVEL 32.87 BELOW LSD, SEP. 20, 1972.
RECORDS AVAILABLE: 1969, 1971-73.

DATE	WATER LEVEL	DATE	WATER LEVEL	DATE	WATER LEVEL	DATE	WATER LEVEL
JAN. 23, 1969	9.00	MAY 25, 1972	14.17	SEP. 20, 1972	32.87	APR. 16, 1973	17.54
NOV. 16, 1971	19.49						

8S/1W-25Q1 S. DEPTH 50 FT IN 1962, 46.5 FT IN 1969.
LSD 2120 FT ABOVE MSL.
HIGHEST WATER LEVEL 22.88 BELOW LSD, JAN. 16, 1969,
LOWEST WATER LEVEL 25.40 BELOW LSD, JAN. 25, 1951.
RECORDS AVAILABLE: 1951, 1962, 1969.

DATE	WATER LEVEL	DATE	WATER LEVEL	DATE	WATER LEVEL	DATE	WATER LEVEL
JAN. 25, 1951	25.4 G	OCT. 30, 1962	22.9 G	JAN. 16, 1969	22.88		

6S/1E-20R1 S. DEPTH 165 FT IN 1969.
LSD 3280 FT ABOVE MSL.
HIGHEST WATER LEVEL 105.00 BELOW LSD, JAN. 30, 1969,
LOWEST WATER LEVEL 105.00 BELOW LSD, JAN. 30, 1969.
RECORDS AVAILABLE: 1969.

DATE	WATER LEVEL	DATE	WATER LEVEL	DATE	WATER LEVEL	DATE	WATER LEVEL
JAN. 30, 1969	105. G						

6S/1E-22P1 S. DEPTH 28.2 FT IN 1969.
LSD 3275 FT ABOVE MSL.
HIGHEST WATER LEVEL 5.35 BELOW LSD, FEB. 4, 1969,
LOWEST WATER LEVEL 5.35 BELOW LSD, FEB. 4, 1969.
RECORDS AVAILABLE: 1969.

DATE	WATER LEVEL	DATE	WATER LEVEL	DATE	WATER LEVEL	DATE	WATER LEVEL
FEB. 4, 1969	5.35						

6S/1E-22P2 S. PERFORATED 31-51 FT.
LSD 3280 FT ABOVE MSL.
HIGHEST WATER LEVEL 10.00 BELOW LSD, FEB. 20, 1968,
LOWEST WATER LEVEL 14.85 BELOW LSD, FEB. 4, 1969.
RECORDS AVAILABLE: 1968-69.

DATE	WATER LEVEL	DATE	WATER LEVEL	DATE	WATER LEVEL	DATE	WATER LEVEL
FEB. 20, 1968	10. G	FEB. 4, 1969	14.85				

6S/1E-22P3 S. DEPTH 24.3 FT IN 1969.
LSD 3280 FT ABOVE MSL.
HIGHEST WATER LEVEL 5.63 BELOW LSD, JULY 24, 1969,
LOWEST WATER LEVEL 5.63 BELOW LSD, JULY 24, 1969.
RECORDS AVAILABLE: 1969.

DATE	WATER LEVEL	DATE	WATER LEVEL	DATE	WATER LEVEL	DATE	WATER LEVEL
JULY 24, 1969	5.63						

6S/1E-22P4 S. DEPTH 15.5 FT IN 1969.
LSD 3250 FT ABOVE MSL.
HIGHEST WATER LEVEL 8.92 BELOW LSD, JULY 24, 1969,
LOWEST WATER LEVEL 8.92 BELOW LSD, JULY 24, 1969.
RECORDS AVAILABLE: 1969.

DATE	WATER LEVEL	DATE	WATER LEVEL	DATE	WATER LEVEL	DATE	WATER LEVEL
JULY 24, 1969	8.92						

6S/1E-25J1 S. DEPTH 32 FT WHEN DRILLED, 28 FT IN 1962, 21.6 FT IN 1969.
LSD 3560 FT ABOVE MSL.
HIGHEST WATER LEVEL 4.80 BELOW LSD, MAY 5, 1954,
LOWEST WATER LEVEL 12.10 BELOW LSD, DEC. 12, 1962.
RECORDS AVAILABLE: 1953-54, 1962, 1969.

DATE	WATER LEVEL	DATE	WATER LEVEL	DATE	WATER LEVEL	DATE	WATER LEVEL
SEP. 18, 1953	12.0 G	MAY 5, 1954	4.8 G	DEC. 12, 1962	12.1 G	JULY 28, 1969	6.48
NOV. 19	9.5 G						

6S/1E-25R1 S. DEPTH 33 FT IN 1954, 39.5 FT IN 1969.
LSD 3680 FT ABOVE MSL.
HIGHEST WATER LEVEL 6.40 BELOW LSD, JULY 29, 1969,
LOWEST WATER LEVEL 7.70 BELOW LSD, MAY 5, 1954.
RECORDS AVAILABLE: 1954, 1969.

DATE	WATER LEVEL	DATE	WATER LEVEL	DATE	WATER LEVEL	DATE	WATER LEVEL
MAY 5, 1954	7.7 G	JULY 29, 1969	6.40				

6S/1E-25R2 S. DEPTH 45 FT IN 1954, 30.0 FT IN 1969.
LSD 3680 FT ABOVE MSL.
HIGHEST WATER LEVEL 12.22 BELOW LSD, JULY 29, 1969,
LOWEST WATER LEVEL 13.20 BELOW LSD, MAY 5, 1954.
RECORDS AVAILABLE: 1954, 1969.

DATE	WATER LEVEL	DATE	WATER LEVEL	DATE	WATER LEVEL	DATE	WATER LEVEL
MAY 5, 1954	13.2 G	JULY 29, 1969	12.22				

6S/1E-27C1 S. PERFORATED 80-120 FT; DEPTH 109.0 FT IN 1969.
LSD 3270 FT ABOVE MSL.
HIGHEST WATER LEVEL 9.49 BELOW LSD, FEB. 12, 1969,
LOWEST WATER LEVEL 9.49 BELOW LSD, FEB. 12, 1969.
RECORDS AVAILABLE: 1969.

DATE	WATER LEVEL	DATE	WATER LEVEL	DATE	WATER LEVEL	DATE	WATER LEVEL
FEB. 12, 1969	9.49						

6S/1E-27C2 S. PERFORATED 40-70 FT.
LSD 3285 FT ABOVE MSL.
HIGHEST WATER LEVEL 15.50 BELOW LSD, FEB. 12, 1969,
LOWEST WATER LEVEL 25.00 BELOW LSD, AUG. 28, 1968.
RECORDS AVAILABLE: 1968-69.

DATE	WATER LEVEL	DATE	WATER LEVEL	DATE	WATER LEVEL	DATE	WATER LEVEL
AUG. 28, 1968	25. G	FEB. 12, 1969	15.50				

6S/1E-27D1 S. PERFORATED 20-45 FT.
LSD 3220 FT ABOVE MSL.
HIGHEST WATER LEVEL 3.60 BELOW LSD, FEB. 2, 1969,
LOWEST WATER LEVEL 3.60 BELOW LSD, FEB. 2, 1969.
RECORDS AVAILABLE: 1969.

DATE	WATER LEVEL	DATE	WATER LEVEL	DATE	WATER LEVEL	DATE	WATER LEVEL
FEB. 2, 1969	3.60						

6S/1E-27F1 S. DEPTH 33 FT IN 1969.
LSD 3160 FT ABOVE MSL.
HIGHEST WATER LEVEL 17.00 BELOW LSD. FEB. 13, 1969,
LOWEST WATER LEVEL 17.00 BELOW LSD, FEB. 13, 1969.
RECORDS AVAILABLE: 1969.

DATE	WATER LEVEL	DATE	WATER LEVEL	DATE	WATER LEVEL	DATE	WATER LEVEL
FEB. 13, 1969	17.0 G						

6S/1E-27F2 S. PERFORATED 35-60 FT, OPEN HOLE 60-100 FT.
LSD 3160 FT ABOVE MSL.
HIGHEST WATER LEVEL 35.00 BELOW LSD, MAR. 12, 1965,
LOWEST WATER LEVEL 40.00 BELOW LSD, FEB. 13, 1969.
RECORDS AVAILABLE: 1965, 1969.

DATE	WATER LEVEL	DATE	WATER LEVEL	DATE	WATER LEVEL	DATE	WATER LEVEL
MAR. 12, 1965	35. G	FEB. 13, 1969	40. G				

6S/1E-27N1 S.
LSD 3100 FT ABOVE MSL.
HIGHEST WATER LEVEL 13.56 BELOW LSD, FEB. 13, 1969,
LOWEST WATER LEVEL 13.56 BELOW LSD, FEB. 13, 1969.
RECORDS AVAILABLE: 1969.

DATE	WATER LEVEL	DATE	WATER LEVEL	DATE	WATER LEVEL	DATE	WATER LEVEL
FEB. 13, 1969	13.56						

6S/1E-28J1 S. DEPTH 45.0 FT IN 1969.
LSD 3080 FT ABOVE MSL.
HIGHEST WATER LEVEL 18.60 BELOW LSD, JAN. 29, 1969,
LOWEST WATER LEVEL 18.60 BELOW LSD, JAN. 29, 1969.
RECORDS AVAILABLE: 1969.

DATE	WATER LEVEL	DATE	WATER LEVEL	DATE	WATER LEVEL	DATE	WATER LEVEL
JAN. 29, 1969	18.60						

6S/1E-28J2 S. DEPTH 107 FT IN 1958.
LSD 3100 FT ABOVE MSL.
HIGHEST WATER LEVEL 53.00 BELOW LSD, JUNE 24, 1958,
LOWEST WATER LEVEL 53.00 BELOW LSD, JUNE 24, 1958.
RECORDS AVAILABLE: 1958.

DATE	WATER LEVEL	DATE	WATER LEVEL	DATE	WATER LEVEL	DATE	WATER LEVEL
JUNE 24, 1958	53. G						

6S/1E-28K1 S. DEPTH 80 FT IN 1966.
LSD 3155 FT ABOVE MSL.
HIGHEST WATER LEVEL 35.00 BELOW LSD, JULY 30, 1969,
LOWEST WATER LEVEL 35.00 BELOW LSD, JULY 30, 1969.
RECORDS AVAILABLE: 1969.

DATE	WATER LEVEL	DATE	WATER LEVEL	DATE	WATER LEVEL	DATE	WATER LEVEL
JULY 30, 1969	35. G						

6S/1E-28L1 S. DEPTH 78.0 FT IN 1969.
LSD 3180 FT ABOVE MSL.
HIGHEST WATER LEVEL 36.83 BELOW LSD, JULY 29, 1969,
LOWEST WATER LEVEL 36.83 BELOW LSD, JULY 29, 1969.
RECORDS AVAILABLE: 1969.

DATE	WATER LEVEL	DATE	WATER LEVEL	DATE	WATER LEVEL	DATE	WATER LEVEL
JULY 29, 1969	36.83						

6S/1E-28L2 S.
LSD 3190 FT ABOVE MSL.
HIGHEST WATER LEVEL 13.27 BELOW LSD, JULY 30, 1969,
LOWEST WATER LEVEL 13.27 BELOW LSD, JULY 30, 1969.
RECORDS AVAILABLE: 1969.

DATE	WATER LEVEL	DATE	WATER LEVEL	DATE	WATER LEVEL	DATE	WATER LEVEL
JULY 30, 1969	13.27						

6S/1E-28M1 S. DEPTH 8.0 FT IN 1969.
LSD 3110 FT ABOVE MSL.
HIGHEST WATER LEVEL 2.40 BELOW LSD, JULY 30, 1969,
LOWEST WATER LEVEL 2.40 BELOW LSD, JULY 30, 1969.
RECORDS AVAILABLE: 1969.

DATE	WATER LEVEL	DATE	WATER LEVEL	DATE	WATER LEVEL	DATE	WATER LEVEL
JULY 30, 1969	2.40						

6S/1E-28M2 S. DEPTH 90 FT IN 1969.
LSD 3100 FT ABOVE MSL.
HIGHEST WATER LEVEL 28.03 BELOW LSD, JULY 30, 1969,
LOWEST WATER LEVEL 28.03 BELOW LSD, JULY 30, 1969.
RECORDS AVAILABLE: 1969.

DATE	WATER LEVEL	DATE	WATER LEVEL	DATE	WATER LEVEL	DATE	WATER LEVEL
JULY 30, 1969	28.03						

6S/1E-28M3 S. PERFORATED 15-35 FT.
LSD 3120 FT ABOVE MSL.
HIGHEST WATER LEVEL 10.25 BELOW LSD, JULY 30, 1969,
LOWEST WATER LEVEL 10.25 BELOW LSD, JULY 30, 1969.
RECORDS AVAILABLE: 1969.

DATE	WATER LEVEL	DATE	WATER LEVEL	DATE	WATER LEVEL	DATE	WATER LEVEL
JULY 30, 1969	10.25						

6S/1E-28M4 S. DEPTH 35 FT IN 1969.
LSD 3120 FT ABOVE MSL.
HIGHEST WATER LEVEL 8.20 BELOW LSD, JULY 30, 1969,
LOWEST WATER LEVEL 8.20 BELOW LSD, JULY 30, 1969.
RECORDS AVAILABLE: 1969.

DATE	WATER LEVEL	DATE	WATER LEVEL	DATE	WATER LEVEL	DATE	WATER LEVEL
JULY 30, 1969	8.20						

6S/1E-29F1 S.
LSD 3140 FT ABOVE MSL.
HIGHEST WATER LEVEL 19.25 BELOW LSD, JULY 22, 1969,
LOWEST WATER LEVEL 19.25 BELOW LSD, JULY 22, 1969.
RECORDS AVAILABLE: 1969.

DATE	WATER LEVEL	DATE	WATER LEVEL	DATE	WATER LEVEL	DATE	WATER LEVEL
JULY 22, 1969	19.25						

6S/1E-29H1 S. DEPTH 72.0 FT IN 1969.
LSD 3120 FT ABOVE MSL.
HIGHEST WATER LEVEL 18.90 BELOW LSD, MAY 22, 1969,
LOWEST WATER LEVEL 26.33 BELOW LSD, JULY 30, 1969.
RECORDS AVAILABLE: 1969.

DATE	WATER LEVEL	DATE	WATER LEVEL	DATE	WATER LEVEL	DATE	WATER LEVEL
MAY 22, 1969	18.90	JULY 30, 1969	26.33				

6S/1E-29L1 S. DEPTH 90 FT IN 1969.
LSD 2940 FT ABOVE MSL.
HIGHEST WATER LEVEL 25.11 BELOW LSD, JULY 30, 1969,
LOWEST WATER LEVEL 25.11 BELOW LSD, JULY 30, 1969.
RECORDS AVAILABLE: 1969.

DATE	WATER LEVEL	DATE	WATER LEVEL	DATE	WATER LEVEL	DATE	WATER LEVEL
JULY 30, 1969	25.11						

6S/1E-29L2 S. DEPTH 240 FT IN 1969.
LSD 2940 FT ABOVE MSL.
HIGHEST WATER LEVEL 7.79 BELOW LSD, JULY 30, 1969,
LOWEST WATER LEVEL 7.79 BELOW LSD, JULY 30, 1969.
RECORDS AVAILABLE: 1969.

DATE	WATER LEVEL	DATE	WATER LEVEL	DATE	WATER LEVEL	DATE	WATER LEVEL
JULY 30, 1969	7.79						

6S/1E-31F1 S. 7 LATERALS, 132-306 FT. DEPTH 80 FT IN 1964.
LSD 2590 FT ABOVE MSL.
HIGHEST WATER LEVEL 11.29 BELOW LSD, JULY 23, 1969,
LOWEST WATER LEVEL 11.29 BELOW LSD, JULY 23, 1969.
RECORDS AVAILABLE: 1969.

DATE	WATER LEVEL	DATE	WATER LEVEL	DATE	WATER LEVEL	DATE	WATER LEVEL
JULY 23, 1969	11.29						

6S/1E-31L1 S. DEPTH 35.5 FT IN 1969.
LSD 2545 FT ABOVE MSL.
HIGHEST WATER LEVEL 28.13 BELOW LSD, JULY 23, 1969,
LOWEST WATER LEVEL 28.13 BELOW LSD, JULY 23, 1969.
RECORDS AVAILABLE: 1969.

DATE	WATER LEVEL	DATE	WATER LEVEL	DATE	WATER LEVEL	DATE	WATER LEVEL
JULY 23, 1969	28.13						

6S/1E-31L2 S. 9 LATERALS, 245-400 FT. DEPTH 114 FT IN 1969.
LSD 2545 FT ABOVE MSL.
HIGHEST WATER LEVEL 28.39 BELOW LSD, JULY 23, 1969,
LOWEST WATER LEVEL 28.39 BELOW LSD, JULY 23, 1969.
RECORDS AVAILABLE: 1969.

DATE	WATER LEVEL	DATE	WATER LEVEL	DATE	WATER LEVEL	DATE	WATER LEVEL
JULY 23, 1969	28.39						

6S/1E-31P1 S. DEPTH 3.0 FT IN 1969.
LSD 2505 FT ABOVE MSL.
DRY, WATER LEVEL NOT MEASURABLE, JULY 23, 1969.
RECORDS AVAILABLE: 1969.

DATE	WATER LEVEL	DATE	WATER LEVEL	DATE	WATER LEVEL	DATE	WATER LEVEL
JULY 23, 1969	F						

6S/1E-31P2 S. DEPTH 14.5 FT IN 1969.
LSD 2505 FT ABOVE MSL.
DRY, WATER LEVEL NOT MEASURABLE, JULY 23, 1969.
RECORDS AVAILABLE: 1969.

DATE	WATER LEVEL	DATE	WATER LEVEL	DATE	WATER LEVEL	DATE	WATER LEVEL
JULY 23, 1969	F						

6S/1E-31P3 S. PERFORATED 30-62 FT; DEPTH 25.0 FT 1969.
LSD 2520 FT ABOVE MSL.
HIGHEST WATER LEVEL 24.75 BELOW LSD, JULY 23, 1969,
LOWEST WATER LEVEL 32.00 BELOW LSD, AUG. 16, 1959.
RECORDS AVAILABLE: 1959. 1969.

DATE	WATER LEVEL	DATE	WATER LEVEL	DATE	WATER LEVEL	DATE	WATER LEVEL
AUG. 16, 1959	32. G	JULY 23, 1969	24.75				

6S/1E-32B1 S. DEPTH 18 FT IN 1969.
LSD 2945 FT ABOVE MSL.
HIGHEST WATER LEVEL 1.00 BELOW LSD, APR. 18, 1969,
LOWEST WATER LEVEL 1.00 BELOW LSD, APR. 18, 1969.
RECORDS AVAILABLE: 1969.

DATE	WATER LEVEL	DATE	WATER LEVEL	DATE	WATER LEVEL	DATE	WATER LEVEL
APR. 18, 1969	1.00						

6S/1E-32B2 S. DEPTH 52 FT IN 1969.
LSD 2950 FT ABOVE MSL.
HIGHEST WATER LEVEL 2.94 BELOW LSD, APR. 18, 1969,
LOWEST WATER LEVEL 2.94 BELOW LSD, APR. 18, 1969.
RECORDS AVAILABLE: 1969.

DATE	WATER LEVEL	DATE	WATER LEVEL	DATE	WATER LEVEL	DATE	WATER LEVEL
APR. 18, 1969	2.94						

6S/1E-32C1 S. DEPTH 210 FT IN 1969.
LSD 2920 FT ABOVE MSL.
HIGHEST WATER LEVEL 200.00 BELOW LSD, JAN. 28, 1969,
LOWEST WATER LEVEL 200.00 BELOW LSD, JAN. 28, 1969.
RECORDS AVAILABLE: 1969.

DATE	WATER LEVEL	DATE	WATER LEVEL	DATE	WATER LEVEL	DATE	WATER LEVEL
JAN. 28, 1969	200. G						

6S/1E-32D1 S. DEPTH 13.5 FT IN 1969.
LSD 2930 FT ABOVE MSL.
HIGHEST WATER LEVEL 4.86 BELOW LSD, JAN. 28, 1969,
LOWEST WATER LEVEL 4.86 BELOW LSD, JAN. 28, 1969.
RECORDS AVAILABLE: 1969.

DATE	WATER LEVEL	DATE	WATER LEVEL	DATE	WATER LEVEL	DATE	WATER LEVEL
JAN. 28, 1969	4.86						

6S/1E-32D2 S. DEPTH 300 FT IN 1968.
LSD 2870 FT ABOVE MSL.
HIGHEST WATER LEVEL 30.00 BELOW LSD, JAN. 28, 1969,
LOWEST WATER LEVEL 75.00 BELOW LSD, APR. 24, 1968.
RECORDS AVAILABLE: 1968, 1969.

DATE	WATER LEVEL	DATE	WATER LEVEL	DATE	WATER LEVEL	DATE	WATER LEVEL
APR. 24, 1968	75. G	JAN. 28, 1969	30. G				

6S/1E-32D3 S.
LSD 2870 FT ABOVE MSL.
HIGHEST WATER LEVEL 119.54 BELOW LSD, JULY 22, 1969,
LOWEST WATER LEVEL 119.54 BELOW LSD, JULY 22, 1969.
RECORDS AVAILABLE: 1969.

DATE	WATER LEVEL	DATE	WATER LEVEL	DATE	WATER LEVEL	DATE	WATER LEVEL
JULY 22, 1969	119.54B						

6S/1E-35R1 S. DEPTH 49.0 FT IN 1969.
LSD 3580 FT ABOVE MSL.
HIGHEST WATER LEVEL 10.02 BELOW LSD, JULY 25, 1969,
LOWEST WATER LEVEL 10.02 BELOW LSD, JULY 25, 1969.
RECORDS AVAILABLE: 1969.

DATE	WATER LEVEL	DATE	WATER LEVEL	DATE	WATER LEVEL	DATE	WATER LEVEL
JULY 25, 1969	10.02						

6S/1E-36A1 S. DEPTH 103.2 FT IN 1969.
LSD 3510 FT ABOVE MSL.
HIGHEST WATER LEVEL 11.69 BELOW LSD, JULY 29, 1969,
LOWEST WATER LEVEL 27.00 BELOW LSD, DEC. 12, 1962.
RECORDS AVAILABLE: 1954, 1962, 1969.

DATE	WATER LEVEL	DATE	WATER LEVEL	DATE	WATER LEVEL	DATE	WATER LEVEL
MAY 5, 1954	21.8 G	DEC. 12, 1962	27.00G	JULY 29, 1969	11.69		

6S/1E-36E1 S.
LSD 3520 FT ABOVE MSL.
HIGHEST WATER LEVEL 9.14 BELOW LSD, JULY 24, 1969,
LOWEST WATER LEVEL 9.14 BELOW LSD, JULY 24, 1969.
RECORDS AVAILABLE: 1969.

DATE	WATER LEVEL	DATE	WATER LEVEL	DATE	WATER LEVEL	DATE	WATER LEVEL
JULY 24, 1969	9.14						

6S/1E-36E2 S. DEPTH 61.0 FT IN 1969.
LSD 3520 FT ABOVE MSL.
HIGHEST WATER LEVEL 9.74 BELOW LSD, JULY 24, 1969,
LOWEST WATER LEVEL 9.74 BELOW LSD, JULY 24, 1969.
RECORDS AVAILABLE: 1969.

DATE	WATER LEVEL	DATE	WATER LEVEL	DATE	WATER LEVEL	DATE	WATER LEVEL
JULY 24, 1969	9.74						

6S/1E-36K1 S. DEPTH 16 FT IN 1953.
LSD 3520 FT ABOVE MSL.
HIGHEST WATER LEVEL 6.00 BELOW LSD, SEP. 16, 1953,
LOWEST WATER LEVEL 6.00 BELOW LSD, SEP. 16, 1953.
RECORDS AVAILABLE: 1953, 1969.

DATE	WATER LEVEL	DATE	WATER LEVEL	DATE	WATER LEVEL	DATE	WATER LEVEL
SEP. 16, 1953	6. G	JULY 29, 1969	P				

6S/1E-36K2 S. DEPTH 72.8 FT IN 1969.
LSD 3480 FT ABOVE MSL.
HIGHEST WATER LEVEL 5.80 BELOW LSD, JULY 24, 1969,
LOWEST WATER LEVEL 5.80 BELOW LSD, JULY 24, 1969.
RECORDS AVAILABLE: 1969.

DATE	WATER LEVEL	DATE	WATER LEVEL	DATE	WATER LEVEL	DATE	WATER LEVEL
JULY 24, 1969	5.80						

6S/1E-36K3 S. DEPTH 101.3 FT IN 1969.
LSD 3450 FT ABOVE MSL.
HIGHEST WATER LEVEL 18.02 BELOW LSD, JULY 24, 1969,
LOWEST WATER LEVEL 18.02 BELOW LSD, JULY 24, 1969.
RECORDS AVAILABLE: 1969.

DATE	WATER LEVEL	DATE	WATER LEVEL	DATE	WATER LEVEL	DATE	WATER LEVEL
JULY 24, 1969	18.02						

6S/1E-36L1 S. DEPTH 100 FT IN 1969.
LSD 3480 FT ABOVE MSL.
HIGHEST WATER LEVEL 5.69 BELOW LSD, JULY 24, 1969,
LOWEST WATER LEVEL 19.30 BELOW LSD, DEC. 12, 1962.
RECORDS AVAILABLE: 1962, 1969.

DATE	WATER LEVEL	DATE	WATER LEVEL	DATE	WATER LEVEL	DATE	WATER LEVEL
DEC. 12, 1962	19.3 G	JULY 24, 1969	5.69				

6S/1E-36L2 S. DEPTH 100 FT IN 1969.
LSD 3440 FT ABOVE MSL.
HIGHEST WATER LEVEL 7.71 BELOW LSD, JULY 24, 1969,
LOWEST WATER LEVEL 7.71 BELOW LSD, JULY 24, 1969.
RECORDS AVAILABLE: 1969.

DATE	WATER LEVEL	DATE	WATER LEVEL	DATE	WATER LEVEL	DATE	WATER LEVEL
JULY 24, 1969	7.71						

6S/1E-36P1 S.
LSD 3440 FT ABOVE MSL.
HIGHEST WATER LEVEL 5.99 BELOW LSD, JULY 24, 1969,
LOWEST WATER LEVEL 5.99 BELOW LSD, JULY 24, 1969.
RECORDS AVAILABLE: 1969.

DATE	WATER LEVEL	DATE	WATER LEVEL	DATE	WATER LEVEL	DATE	WATER LEVEL
JULY 24, 1969	5.99						

7S/1E-1B2 S.
LSD 3430 FT ABOVE MSL.
HIGHEST WATER LEVEL 28.26 BELOW LSD, OCT. 16, 1969,
LOWEST WATER LEVEL 45.50 BELOW LSD, DEC. 12, 1962.
RECORDS AVAILABLE: 1962, 1969.

DATE	WATER LEVEL	DATE	WATER LEVEL	DATE	WATER LEVEL	DATE	WATER LEVEL
DEC. 12, 1962	45.5 G	OCT. 16, 1969	28.26				

7S/1E-1H1 S. DEPTH 69 FT WHEN DRILLED.
LSD 3440 FT ABOVE MSL.
HIGHEST WATER LEVEL 19.10 BELOW LSD, NOV. 19, 1953,
LOWEST WATER LEVEL 19.10 BELOW LSD, NOV. 19, 1953.
RECORDS AVAILABLE: 1953, 1969.

DATE	WATER LEVEL	DATE	WATER LEVEL	DATE	WATER LEVEL	DATE	WATER LEVEL
NOV. 19, 1953	19.1 G	OCT. 16, 1969	P				

7S/1E-1J1 S. DEPTH 64 FT WHEN DRILLED.
LSD 3340 FT ABOVE MSL.
HIGHEST WATER LEVEL 10.30 BELOW LSD, MAY 5, 1954,
LOWEST WATER LEVEL 20.53 BELOW LSD, OCT. 16, 1969.
RECORDS AVAILABLE: 1953-54, 1962, 1969.

DATE	WATER LEVEL	DATE	WATER LEVEL	DATE	WATER LEVEL	DATE	WATER LEVEL
NOV. 19, 1953	12.9 G	MAY 5, 1954	10.3 G	DEC. 12, 1962	16.5 G	OCT. 16, 1969	20.53

7S/1E-1J2 S.
LSD 3330 FT ABOVE MSL.
HIGHEST WATER LEVEL 14.97 BELOW LSD, OCT. 16, 1969,
LOWEST WATER LEVEL 14.97 BELOW LSD, OCT. 16, 1969.
RECORDS AVAILABLE: 1969.

DATE	WATER LEVEL	DATE	WATER LEVEL	DATE	WATER LEVEL	DATE	WATER LEVEL
OCT. 16, 1969	14.97						

7S/1E-1J3 S.
LSD 3340 FT ABOVE MSL.
HIGHEST WATER LEVEL 14.14 BELOW LSD, OCT. 16, 1969,
LOWEST WATER LEVEL 14.14 BELOW LSD, OCT. 16, 1969.
RECORDS AVAILABLE: 1969.

DATE	WATER LEVEL	DATE	WATER LEVEL	DATE	WATER LEVEL	DATE	WATER LEVEL
OCT. 16, 1969	14.14						

7S/1E-1R1 S. PERFORATED 75-98 FT, OPEN HOLE 101-140 FT.
LSD 3350 FT ABOVE MSL.
HIGHEST WATER LEVEL 16.41 BELOW LSD, OCT. 16, 1969,
LOWEST WATER LEVEL 20.00 BELOW LSD, DEC. 14, 1966.
RECORDS AVAILABLE: 1966, 1969.

DATE	WATER LEVEL	DATE	WATER LEVEL	DATE	WATER LEVEL	DATE	WATER LEVEL
DEC. 14, 1966	20. G	OCT. 16, 1969	16.41				

7S/1E-1R2 S.
LSD 3350 FT ABOVE MSL.
HIGHEST WATER LEVEL 4.52 BELOW LSD, OCT. 16, 1969,
LOWEST WATER LEVEL 14.77 BELOW LSD, SEP. 23, 1971.
RECORDS AVAILABLE: 1969, 1971.

DATE	WATER LEVEL	DATE	WATER LEVEL	DATE	WATER LEVEL	DATE	WATER LEVEL
OCT. 16, 1969	4.52	SEP. 23, 1971	14.77				

7S/1E-2G1 S.
LSD 3660 FT ABOVE MSL.
HIGHEST WATER LEVEL 24.15 BELOW LSD, JULY 31, 1969,
LOWEST WATER LEVEL 24.15 BELOW LSD, JULY 31, 1969.
RECORDS AVAILABLE: 1969.

DATE	WATER LEVEL	DATE	WATER LEVEL	DATE	WATER LEVEL	DATE	WATER LEVEL
JULY 31, 1969	24.15						

7S/1E-4F1 S. DEPTH 30.6 FT IN 1969.
LSD 2770 FT ABOVE MSL.
HIGHEST WATER LEVEL 26.50 BELOW LSD, MAY 4, 1954,
DRY, WATER LEVEL NOT MEASURABLE, JULY 31, 1969.
RECORDS AVAILABLE: 1953-54, 1969.

DATE	WATER LEVEL	DATE	WATER LEVEL	DATE	WATER LEVEL	DATE	WATER LEVEL
NOV. 18, 1953	28.3 G	MAY 4, 1954	26.5 G	JULY 31, 1969	F		

7S/1E-4F2 S. DEPTH 81.0 FT IN 1969.
LSD 2770 FT ABOVE MSL.
HIGHEST WATER LEVEL 41.36 BELOW LSD, JULY 31, 1969,
LOWEST WATER LEVEL 41.36 BELOW LSD, JULY 31, 1969.
RECORDS AVAILABLE: 1969.

DATE	WATER LEVEL	DATE	WATER LEVEL	DATE	WATER LEVEL	DATE	WATER LEVEL
JULY 31, 1969	41.36						

7S/1E-4G1 S. DEPTH 70 FT IN 1950, 64.3 FT IN 1969.
LSD 2770 FT ABOVE MSL.
HIGHEST WATER LEVEL 28.20 BELOW LSD, MAY 4, 1954,
LOWEST WATER LEVEL 40.50 BELOW LSD, JULY 31, 1969.
RECORDS AVAILABLE: 1953-54, 1969.

DATE	WATER LEVEL	DATE	WATER LEVEL	DATE	WATER LEVEL	DATE	WATER LEVEL
NOV. 18, 1953	29.6 G	MAY 4, 1954	28.2 G	JULY 31, 1969	40.50		

7S/1E-4G2 S. DEPTH 66.0 FT IN 1969.
LSD 2785 FT ABOVE MSL.
HIGHEST WATER LEVEL 44.43 BELOW LSD, JULY 31, 1969,
LOWEST WATER LEVEL 44.50 BELOW LSD, DEC. 11, 1962.
RECORDS AVAILABLE: 1962, 1969.

DATE	WATER LEVEL	DATE	WATER LEVEL	DATE	WATER LEVEL	DATE	WATER LEVEL
DEC. 11, 1962	44.5 G	JULY 31, 1969	44.43				

7S/1E-4G3 S.
LSD 2775 FT ABOVE MSL.
HIGHEST WATER LEVEL 41.91 BELOW LSD, JULY 31, 1969,
LOWEST WATER LEVEL 41.91 BELOW LSD, JULY 31, 1969.
RECORDS AVAILABLE: 1969.

DATE	WATER LEVEL	DATE	WATER LEVEL	DATE	WATER LEVEL	DATE	WATER LEVEL
JULY 31, 1969	41.91						

7S/1E-4L1 S. DEPTH 62.5 FT IN 1969.
LSD 2750 FT ABOVE MSL.
HIGHEST WATER LEVEL 9.20 BELOW LSD, MAY 4, 1954,
LOWEST WATER LEVEL 17.99 BELOW LSD, JULY 31, 1969.
RECORDS AVAILABLE: 1953-54, 1969.

DATE	WATER LEVEL	DATE	WATER LEVEL	DATE	WATER LEVEL	DATE	WATER LEVEL
NOV. 18, 1953	11.4 G	MAY 4, 1954	9.2 G	JULY 31, 1969	17.99		

7S/1E-4M1 S. DEPTH 309.5 FT IN 1969.
LSD 2755 FT ABOVE MSL.
HIGHEST WATER LEVEL 35.59 BELOW LSD, JULY 31, 1969,
LOWEST WATER LEVEL 35.59 BELOW LSD, JULY 31, 1969.
RECORDS AVAILABLE: 1969.

DATE	WATER LEVEL	DATE	WATER LEVEL	DATE	WATER LEVEL	DATE	WATER LEVEL
JULY 31, 1969	35.59						

7S/1E-4P1 S.
LSD 2730 FT ABOVE MSL.
HIGHEST WATER LEVEL 1.50 BELOW LSD, MAY 4, 1954,
LOWEST WATER LEVEL 7.55 BELOW LSD, JULY 31, 1969.
RECORDS AVAILABLE: 1953-54, 1969.

DATE	WATER LEVEL	DATE	WATER LEVEL	DATE	WATER LEVEL	DATE	WATER LEVEL
NOV. 18, 1953	3.4 G	MAY 4, 1954	1.5 G	JULY 31, 1969	7.55B		

7S/1E-4P2 S. DEPTH 24.2 FT IN 1969.
LSD 2735 FT ABOVE MSL.
HIGHEST WATER LEVEL 17.50 BELOW LSD, NOV. 18, 1953,
LOWEST WATER LEVEL 20.10 BELOW LSD, MAY 4, 1954.
RECORDS AVAILABLE: 1953-54, 1962, 1969.

DATE	WATER LEVEL	DATE	WATER LEVEL	DATE	WATER LEVEL	DATE	WATER LEVEL
NOV. 18, 1953	17.5 G	MAY 4, 1954	20.1 G	DEC. 11, 1962	19.2 G	JULY 31, 1969	18.19

7S/1E-6B1 S. PERFORATED 40-134 FT; DEPTH 122.5 FT IN 1969.
LSD 2490 FT ABOVE MSL.
HIGHEST WATER LEVEL 16.93 BELOW LSD, AUG. 1, 1969,
LOWEST WATER LEVEL 50.00 BELOW LSD, JULY 18, 1959.
RECORDS AVAILABLE: 1959, 1969.

DATE	WATER LEVEL	DATE	WATER LEVEL	DATE	WATER LEVEL	DATE	WATER LEVEL
JULY 18, 1959	50. G	AUG. 1, 1969	16.93				

7S/1E-6C1 S. PERFORATED 20-84 FT; DEPTH 61.5 FT IN 1969.
LSD 2490 FT ABOVE MSL.
HIGHEST WATER LEVEL 15.89 BELOW LSD, JULY 23, 1969,
LOWEST WATER LEVEL 50.00 BELOW LSD, JUNE 15, 1959.
RECORDS AVAILABLE: 1959, 1969.

DATE	WATER LEVEL	DATE	WATER LEVEL	DATE	WATER LEVEL	DATE	WATER LEVEL
JUNE 15, 1959	50. G	JULY 23, 1969	15.89				

7S/1E-6F1 S. DEPTH 102.5 FT IN 1969.
LSD 2470 FT ABOVE MSL.
HIGHEST WATER LEVEL 39.40 BELOW LSD, JULY 23, 1969,
LOWEST WATER LEVEL 39.40 BELOW LSD, JULY 23, 1969.
RECORDS AVAILABLE: 1969.

DATE	WATER LEVEL	DATE	WATER LEVEL	DATE	WATER LEVEL	DATE	WATER LEVEL
JULY 23, 1969	39.40						

7S/1E-6K1 S. PERFORATED 47-109 FT: DEPTH 107.0 FT IN 1969.
LSD 2419 FT ABOVE MSL.
HIGHEST WATER LEVEL 60.00 BELOW LSD, AUG. 27, 1959,
LOWEST WATER LEVEL 72.90 BELOW LSD, APR. 17, 1969.
RECORDS AVAILABLE: 1959, 1969.

DATE	WATER LEVEL	DATE	WATER LEVEL	DATE	WATER LEVEL	DATE	WATER LEVEL
AUG. 27, 1959	60. G	APR. 17, 1969	72.90				

7S/1E-6K2 S. PERFORATED 28-106 FT: DEPTH 103.6 FT IN 1969.
LSD 2430 FT ABOVE MSL.
HIGHEST WATER LEVEL 50.00 BELOW LSD, JUNE 1, 1959,
LOWEST WATER LEVEL 80.55 BELOW LSD, APR. 17, 1969.
RECORDS AVAILABLE: 1959, 1969.

DATE	WATER LEVEL	DATE	WATER LEVEL	DATE	WATER LEVEL	DATE	WATER LEVEL
JUNE 1, 1959	50. G	APR. 17, 1969	80.55				

7S/1E-6P1 S. DEPTH 73.5 FT IN 1969.
LSD 2390 FT ABOVE MSL.
HIGHEST WATER LEVEL 40.80 BELOW LSD, NOV. 18, 1953,
LOWEST WATER LEVEL 60.70 BELOW LSD, DEC. 11, 1962.
RECORDS AVAILABLE: 1953-54, 1962, 1969.

DATE	WATER LEVEL	DATE	WATER LEVEL	DATE	WATER LEVEL	DATE	WATER LEVEL
NOV. 18, 1953	40.8 G	MAY 4, 1954	41.1 G	DEC. 11, 1962	60.7 G	AUG. 6, 1969	55.09

7S/1E-6P2 S. DEPTH 56.0 FT IN 1969.
LSD 2390 FT ABOVE MSL.
HIGHEST WATER LEVEL 52.55 BELOW LSD, AUG. 6, 1969,
LOWEST WATER LEVEL 52.55 BELOW LSD, AUG. 6, 1969.
RECORDS AVAILABLE: 1969.

DATE	WATER LEVEL	DATE	WATER LEVEL	DATE	WATER LEVEL	DATE	WATER LEVEL
AUG. 6, 1969	52.55						

7S/1E-6Q1 S. DEPTH 40 FT IN 1952, 34.0 FT IN 1969.
LSD 2435 FT ABOVE MSL.
RECORDS AVAILABLE: 1969.

DATE	WATER LEVEL	DATE	WATER LEVEL	DATE	WATER LEVEL	DATE	WATER LEVEL
AUG. 1, 1969	20.25A						

7S/1E-7A1 S. DEPTH 19.2 FT IN 1969.
LSD 2490 FT ABOVE MSL.
HIGHEST WATER LEVEL 6.77 BELOW LSD, AUG. 5, 1969,
LOWEST WATER LEVEL 13.25 BELOW LSD, NOV. 16, 1953.
RECORDS AVAILABLE: 1953, 1969.

DATE	WATER LEVEL	DATE	WATER LEVEL	DATE	WATER LEVEL	DATE	WATER LEVEL
NOV. 16, 1953	13.25G	AUG. 5, 1969	6.77				

7S/1E-7A2 S. DEPTH 20 FT IN 1953.
LSD 2510 FT ABOVE MSL.
HIGHEST WATER LEVEL 15.60 BELOW LSD, NOV. 16, 1953,
LOWEST WATER LEVEL 15.60 BELOW LSD, NOV. 16, 1953.
RECORDS AVAILABLE: 1953, 1969.

DATE	WATER LEVEL	DATE	WATER LEVEL	DATE	WATER LEVEL	DATE	WATER LEVEL
NOV. 16, 1953	15.6 G	AUG. 5, 1969	P				

7S/1E-7A3 S.
LSD 2520 FT ABOVE MSL.
HIGHEST WATER LEVEL 14.30 BELOW LSD, NOV. 16, 1953,
LOWEST WATER LEVEL 14.30 BELOW LSD, NOV. 16, 1953.
RECORDS AVAILABLE: 1953.

DATE	WATER LEVEL	DATE	WATER LEVEL	DATE	WATER LEVEL	DATE	WATER LEVEL
NOV. 16, 1953	14.3 G						

7S/1E-7A4 S. DEPTH 10 FT 1953.
LSD 2495 FT ABOVE MSL.
HIGHEST WATER LEVEL 7.70 BELOW LSD, NOV. 16, 1953,
LOWEST WATER LEVEL 7.70 BELOW LSD, NOV. 16, 1953.
RECORDS AVAILABLE: 1953, 1969.

DATE	WATER LEVEL	DATE	WATER LEVEL	DATE	WATER LEVEL	DATE	WATER LEVEL
NOV. 16, 1953	7.7 G	AUG. 5, 1969	P				

7S/1E-7B1 S. PERFORATED 10-50 FT; DEPTH 47.0 FT IN 1969.
LSD 2375 FT ABOVE MSL.
HIGHEST WATER LEVEL 21.19 BELOW LSD, AUG. 5, 1969,
LOWEST WATER LEVEL 30.00 BELOW LSD, APR. 25, 1960.
RECORDS AVAILABLE: 1960, 1962, 1969.

DATE	WATER LEVEL	DATE	WATER LEVEL	DATE	WATER LEVEL	DATE	WATER LEVEL
APR. 25, 1960	30. G	DEC. 11, 1962	28.0 G	AUG. 5, 1969	21.19		

7S/1E-7B2 S. DEPTH 51.0 FT IN 1969.
LSD 2360 FT ABOVE MSL.
HIGHEST WATER LEVEL 23.36 BELOW LSD, AUG. 5, 1969,
LOWEST WATER LEVEL 23.36 BELOW LSD, AUG. 5, 1969.
RECORDS AVAILABLE: 1969.

DATE	WATER LEVEL	DATE	WATER LEVEL	DATE	WATER LEVEL	DATE	WATER LEVEL
AUG. 5, 1969	23.36						

7S/1E-7B3 S. DEPTH 43.5 FT IN 1969.
LSD 2375 FT ABOVE MSL.
HIGHEST WATER LEVEL 20.44 BELOW LSD, AUG. 5, 1969,
LOWEST WATER LEVEL 20.44 BELOW LSD, AUG. 5, 1969.
RECORDS AVAILABLE: 1969.

DATE	WATER LEVEL	DATE	WATER LEVEL	DATE	WATER LEVEL	DATE	WATER LEVEL
AUG. 5, 1969	20.44						

7S/1E-7B4 S. DEPTH 34.5 FT IN 1969.
LSD 2360 FT ABOVE MSL.
HIGHEST WATER LEVEL 23.30 BELOW LSD, AUG. 5, 1969,
LOWEST WATER LEVEL 23.30 BELOW LSD, AUG. 5, 1969.
RECORDS AVAILABLE: 1969.

DATE	WATER LEVEL	DATE	WATER LEVEL	DATE	WATER LEVEL	DATE	WATER LEVEL
AUG. 5, 1969	23.30						

7S/1E-7C1 S. DEPTH 70.0 FT IN 1969.
LSD 2380 FT ABOVE MSL.
HIGHEST WATER LEVEL 28.20 BELOW LSD, MAY 4, 1954,
LOWEST WATER LEVEL 41.95 BELOW LSD, AUG. 6, 1969.
RECORDS AVAILABLE: 1953-54, 1969.

DATE	WATER LEVEL	DATE	WATER LEVEL	DATE	WATER LEVEL	DATE	WATER LEVEL
NOV. 18, 1953	28.9 G	MAY 4, 1954	28.2 G	AUG. 6, 1969	41.95		

7S/1E-7D1 S. DEPTH 74 FT WHEN DRILLED, 64.0 FT IN 1969.
LSD 2355 FT ABOVE MSL.
HIGHEST WATER LEVEL 16.90 BELOW LSD, MAY 4, 1954,
LOWEST WATER LEVEL 26.02 BELOW LSD, AUG. 6, 1969.
RECORDS AVAILABLE: 1953-54, 1969.

DATE	WATER LEVEL	DATE	WATER LEVEL	DATE	WATER LEVEL	DATE	WATER LEVEL
NOV. 18, 1953	24.5 G	MAY 4, 1954	16.9 G	AUG. 6, 1969	26.02		

7S/1E-7D2 S. PERFORATED 20-42 FT.
LSD 2350 FT ABOVE MSL.
HIGHEST WATER LEVEL 8.00 BELOW LSD, MAY 19, 1953,
LOWEST WATER LEVEL 29.50 BELOW LSD, DEC. 11, 1962.
RECORDS AVAILABLE: 1953, 1962, 1969.

DATE	WATER LEVEL	DATE	WATER LEVEL	DATE	WATER LEVEL	DATE	WATER LEVEL
MAY 19, 1953	8. G	NOV. 18, 1953	10.4 G	DEC. 11, 1962	29.5 G	AUG. 6, 1969	A

7S/1E-7D3 S. DEPTH 52.0 FT IN 1969.
LSD 2355 FT ABOVE MSL.
HIGHEST WATER LEVEL 32.54 BELOW LSD, AUG. 6, 1969,
LOWEST WATER LEVEL 32.54 BELOW LSD, AUG. 6, 1969.
RECORDS AVAILABLE: 1969.

DATE	WATER LEVEL	DATE	WATER LEVEL	DATE	WATER LEVEL	DATE	WATER LEVEL
AUG. 6, 1969	32.54						

7S/1E-7E1 S. DEPTH 12 FT IN 1953.
LSD 2335 FT ABOVE MSL.
HIGHEST WATER LEVEL 6.50 BELOW LSD, MAY 4, 1954,
LOWEST WATER LEVEL 8.10 BELOW LSD, NOV. 18, 1953.
RECORDS AVAILABLE: 1953-54, 1969.

DATE	WATER LEVEL	DATE	WATER LEVEL	DATE	WATER LEVEL	DATE	WATER LEVEL
NOV. 18, 1953	8.1 G	MAY 4, 1954	6.5 G	AUG. 6, 1969	P		

7S/1E-7E2 S.
LSD 2335 FT ABOVE MSL.
HIGHEST WATER LEVEL 7.70 BELOW LSD, MAY 4, 1954,
LOWEST WATER LEVEL 9.50 BELOW LSD, NOV. 19, 1953.
RECORDS AVAILABLE: 1953-54, 1969.

DATE	WATER LEVEL	DATE	WATER LEVEL	DATE	WATER LEVEL	DATE	WATER LEVEL
NOV. 19, 1953	9.5 G	MAY 4, 1954	7.7 G	AUG. 6, 1969	P		

7S/1E-7E3 S. DEPTH 40.7 FT IN 1969.
LSD 2340 FT ABOVE MSL.
HIGHEST WATER LEVEL 8.50 BELOW LSD, MAY 4, 1954,
LOWEST WATER LEVEL 25.05 BELOW LSD, AUG. 6, 1969.
RECORDS AVAILABLE: 1953-54, 1969.

DATE	WATER LEVEL	DATE	WATER LEVEL	DATE	WATER LEVEL	DATE	WATER LEVEL
NOV. 18, 1953	10.7 G	MAY 4, 1954	8.5 G	AUG. 6, 1969	25.05		

7S/1E-8D1 S. DEPTH 48 FT IN 1951.
LSD 2510 FT ABOVE MSL.
HIGHEST WATER LEVEL 9.70 BELOW LSD, NOV. 16, 1953,
LOWEST WATER LEVEL 19.54 BELOW LSD, AUG. 5, 1969.
RECORDS AVAILABLE: 1953, 1962, 1969.

DATE	WATER LEVEL	DATE	WATER LEVEL	DATE	WATER LEVEL	DATE	WATER LEVEL
NOV. 16, 1953	9.7 G	DEC. 11, 1962	12.5 G	AUG. 5, 1969	19.54B		

7S/1E-8D2 S.
LSD 2530 FT ABOVE MSL.
HIGHEST WATER LEVEL 19.82 BELOW LSD, AUG. 5, 1969,
LOWEST WATER LEVEL 19.82 BELOW LSD, AUG. 5, 1969.
RECORDS AVAILABLE: 1969.

DATE	WATER LEVEL	DATE	WATER LEVEL	DATE	WATER LEVEL	DATE	WATER LEVEL
AUG. 5, 1969	19.82						

7S/1E-9C1 S. DEPTH 64 FT IN 1953.
LSD 2680 FT ABOVE MSL.
DRY, WATER LEVEL NOT MEASURABLE, NOV. 18, 1953, MAY 4, 1954.
RECORDS AVAILABLE: 1953-54, 1969.

DATE	WATER LEVEL	DATE	WATER LEVEL	DATE	WATER LEVEL	DATE	WATER LEVEL
NOV. 18, 1953	F	MAY 4, 1954	F	JULY 31, 1969	P		

7S/1E-12D1 S.
LSD 3050 FT ABOVE MSL.
HIGHEST WATER LEVEL 22.72 BELOW LSD, OCT. 15, 1969,
LOWEST WATER LEVEL 22.72 BELOW LSD, OCT. 15, 1969.
RECORDS AVAILABLE: 1969.

DATE	WATER LEVEL	DATE	WATER LEVEL	DATE	WATER LEVEL	DATE	WATER LEVEL
OCT. 15, 1969	22.72						

7S/1E-12Q2 S. DEPTH 76.5 FT IN 1969.
LSD 3050 FT ABOVE MSL.
HIGHEST WATER LEVEL 22.72 BELOW LSD, OCT. 15, 1969,
LOWEST WATER LEVEL 22.72 BELOW LSD, OCT. 15, 1969.
RECORDS AVAILABLE: 1969.

DATE	WATER LEVEL	DATE	WATER LEVEL	DATE	WATER LEVEL	DATE	WATER LEVEL
OCT. 15, 1969	22.72						

7S/1E-12Q3 S.
LSD 3050 FT ABOVE MSL.
HIGHEST WATER LEVEL 22.98 BELOW LSD, OCT. 16, 1969,
LOWEST WATER LEVEL 22.98 BELOW LSD, OCT. 16, 1969.
RECORDS AVAILABLE: 1969.

DATE	WATER LEVEL	DATE	WATER LEVEL	DATE	WATER LEVEL	DATE	WATER LEVEL
OCT. 16, 1969	22.98						

7S/1E-12Q4 S. DEPTH 148.7 FT IN 1969.
LSD 3100 FT ABOVE MSL.
HIGHEST WATER LEVEL 48.74 BELOW LSD, OCT. 15, 1969,
LOWEST WATER LEVEL 48.74 BELOW LSD, OCT. 15, 1969.
RECORDS AVAILABLE: 1969.

DATE	WATER LEVEL	DATE	WATER LEVEL	DATE	WATER LEVEL	DATE	WATER LEVEL
OCT. 15, 1969	48.74						

7S/1E-13G1 S.
LSD 3020 FT ABOVE MSL.
HIGHEST WATER LEVEL 5.32 BELOW LSD, OCT. 15, 1969,
LOWEST WATER LEVEL 5.32 BELOW LSD, OCT. 15, 1969.
RECORDS AVAILABLE: 1969.

DATE	WATER LEVEL	DATE	WATER LEVEL	DATE	WATER LEVEL	DATE	WATER LEVEL
OCT. 15, 1969	5.32						

7S/1E-13G2 S.
LSD 3010 FT ABOVE MSL.
HIGHEST WATER LEVEL 14.11 BELOW LSD, OCT. 15, 1969,
LOWEST WATER LEVEL 14.11 BELOW LSD, OCT. 15, 1969.
RECORDS AVAILABLE: 1969.

DATE	WATER LEVEL	DATE	WATER LEVEL	DATE	WATER LEVEL	DATE	WATER LEVEL
OCT. 15, 1969	14.11						

7S/1E-13P1 S. DEPTH 50 FT IN 1969.
LSD 2920 FT ABOVE MSL.
HIGHEST WATER LEVEL 6.57 BELOW LSD, OCT. 15, 1969,
LOWEST WATER LEVEL 16.00 BELOW LSD, DEC. 13, 1962.
RECORDS AVAILABLE: 1962, 1969.

DATE	WATER LEVEL	DATE	WATER LEVEL	DATE	WATER LEVEL	DATE	WATER LEVEL
DEC. 13, 1962	16.00G	OCT. 15, 1969	6.57				

7S/1E-1302 S. DEPTH 75 FT IN 1969.
LSD 2930 FT ABOVE MSL.
HIGHEST WATER LEVEL 21.05 BELOW LSD, OCT. 15, 1969,
LOWEST WATER LEVEL 21.05 BELOW LSD, OCT. 15, 1969.
RECORDS AVAILABLE: 1969.

DATE	WATER LEVEL	DATE	WATER LEVEL	DATE	WATER LEVEL	DATE	WATER LEVEL
OCT. 15, 1969	21.05						

7S/1E-15D2 S. PERFORATED 50-70 FT.
LSD 2570 FT ABOVE MSL.
HIGHEST WATER LEVEL 53.50 BELOW LSD, NOV. 17, 1953,
LOWEST WATER LEVEL 53.58 BELOW LSD, OCT. 16, 1969.
RECORDS AVAILABLE: 1953, 1969.

DATE	WATER LEVEL	DATE	WATER LEVEL	DATE	WATER LEVEL	DATE	WATER LEVEL
NOV. 17, 1953	53.50	OCT. 16, 1969	53.58				

7S/1E-15E1 S. DEPTH 200 FT IN 1950.
LSD 2535 FT ABOVE MSL.
HIGHEST WATER LEVEL 112.90 BELOW LSD, NOV. 17, 1953,
LOWEST WATER LEVEL 122.00 BELOW LSD, JUNE 17, 1950.
RECORDS AVAILABLE: 1950, 1953.

DATE	WATER LEVEL	DATE	WATER LEVEL	DATE	WATER LEVEL	DATE	WATER LEVEL
JUNE 17, 1950	122. G	NOV. 17, 1953	112.9 G				

7S/1E-15E2 S. DEPTH 240 FT WHEN DRILLED.
LSD 2552 FT ABOVE MSL.
HIGHEST WATER LEVEL 126.95 BELOW LSD, OCT. 16, 1969,
LOWEST WATER LEVEL 126.95 BELOW LSD, OCT. 16, 1969.
RECORDS AVAILABLE: 1969.

DATE	WATER LEVEL	DATE	WATER LEVEL	DATE	WATER LEVEL	DATE	WATER LEVEL
OCT. 16, 1969	126.95						

7S/1E-15E3 S. DEPTH 122 FT IN 1952.
LSD 2540 FT ABOVE MSL.
HIGHEST WATER LEVEL 79.60 BELOW LSD, NOV. 17, 1953,
LOWEST WATER LEVEL 82.94 BELOW LSD, OCT. 16, 1969.
RECORDS AVAILABLE: 1953, 1969.

DATE	WATER LEVEL	DATE	WATER LEVEL	DATE	WATER LEVEL	DATE	WATER LEVEL
NOV. 17, 1953	79.60	OCT. 16, 1969	82.94				

7S/1E-15E5 S. DEPTH 210 FT IN 1950.
LSD 2550 FT ABOVE MSL.
HIGHEST WATER LEVEL 95.00 BELOW LSD, JULY 6, 1950,
LOWEST WATER LEVEL 95.00 BELOW LSD, JULY 6, 1950.
RECORDS AVAILABLE: 1950.

DATE	WATER LEVEL	DATE	WATER LEVEL	DATE	WATER LEVEL	DATE	WATER LEVEL
JULY 6, 1950	95. G						

7S/1E-16N1 S. DEPTH 54 FT WHEN DRILLED.
LSD 2408 FT ABOVE MSL.
HIGHEST WATER LEVEL 30.90 BELOW LSD, NOV. 17, 1953,
LOWEST WATER LEVEL 30.90 BELOW LSD, NOV. 17, 1953.
RECORDS AVAILABLE: 1953, 1969.

DATE	WATER LEVEL	DATE	WATER LEVEL	DATE	WATER LEVEL	DATE	WATER LEVEL
NOV. 17, 1953	30.9 G	OCT. 14, 1969	P				

7S/1E-16N2 S. DEPTH 155 FT IN 1952.
LSD 2412 FT ABOVE MSL.
HIGHEST WATER LEVEL 30.00 BELOW LSD, NOV. 17, 1953,
LOWEST WATER LEVEL 30.00 BELOW LSD, NOV. 17, 1953.
RECORDS AVAILABLE: 1953.

DATE	WATER LEVEL	DATE	WATER LEVEL	DATE	WATER LEVEL	DATE	WATER LEVEL
NOV. 17, 1953	30.0 G						

7S/1E-16Q2 S. DEPTH 500 FT WHEN DRILLED.
LSD 2435 FT ABOVE MSL.
HIGHEST WATER LEVEL 74.60 BELOW LSD, NOV. 17, 1953,
LOWEST WATER LEVEL 88.76 BELOW LSD, DEC. 4, 1969.
RECORDS AVAILABLE: 1953, 1969.

DATE	WATER LEVEL	DATE	WATER LEVEL	DATE	WATER LEVEL	DATE	WATER LEVEL
NOV. 17, 1953	74.6 G	DEC. 4, 1969	88.76				

7S/1E-16Q3 S. PERFORATED 40-76.5 FT.
LSD 2380 FT ABOVE MSL.
HIGHEST WATER LEVEL 55.00 BELOW LSD, NOV. 17, 1953,
LOWEST WATER LEVEL 64.80 BELOW LSD, OCT. 14, 1969.
RECORDS AVAILABLE: 1953, 1969.

DATE	WATER LEVEL	DATE	WATER LEVEL	DATE	WATER LEVEL	DATE	WATER LEVEL
NOV. 17, 1953	55. G	OCT. 14, 1969	64.80				

7S/1E-16Q4 S.
LSD 2435 FT ABOVE MSL.
HIGHEST WATER LEVEL 66.45 BELOW LSD, OCT. 16, 1969,
LOWEST WATER LEVEL 66.45 BELOW LSD, OCT. 16, 1969.
RECORDS AVAILABLE: 1969.

DATE	WATER LEVEL	DATE	WATER LEVEL	DATE	WATER LEVEL	DATE	WATER LEVEL
OCT. 16, 1969	66.45						

7S/1E-17G1 S. PERFORATED 20-75 FT.
LSD 2358 FT ABOVE MSL.
HIGHEST WATER LEVEL 11.30 BELOW LSD, NOV. 17, 1953,
LOWEST WATER LEVEL 14.00 BELOW LSD, MAY 5, 1953.
RECORDS AVAILABLE: 1953-54.

DATE	WATER LEVEL	DATE	WATER LEVEL	DATE	WATER LEVEL	DATE	WATER LEVEL
MAY 5, 1953	14.0 G	NOV. 17, 1953	11.3 G	MAY 4, 1954	11.4		

7S/1E-17G2 S.
LSD 2358 FT ABOVE MSL.
HIGHEST WATER LEVEL 10.30 BELOW LSD, MAY 4, 1954,
LOWEST WATER LEVEL 11.20 BELOW LSD, NOV. 17, 1953.
RECORDS AVAILABLE: 1953-54, 1969.

DATE	WATER LEVEL	DATE	WATER LEVEL	DATE	WATER LEVEL	DATE	WATER LEVEL
NOV. 17, 1953	11.2 G	MAY 4, 1954	10.3 G	DEC. 4, 1969	P		

7S/1E-17G3 S. DEPTH 75 FT IN 1951.
LSD 2400 FT ABOVE MSL.
HIGHEST WATER LEVEL 23.46 BELOW LSD, OCT. 15, 1969,
LOWEST WATER LEVEL 23.46 BELOW LSD, OCT. 15, 1969.
RECORDS AVAILABLE: 1969.

DATE	WATER LEVEL	DATE	WATER LEVEL	DATE	WATER LEVEL	DATE	WATER LEVEL
OCT. 15, 1969	23.46						

7S/1E-17Q1 S.
LSD 2315 FT ABOVE MSL.
HIGHEST WATER LEVEL 7.29 BELOW LSD, OCT. 15, 1969,
LOWEST WATER LEVEL 7.29 BELOW LSD, OCT. 15, 1969.
RECORDS AVAILABLE: 1969.

DATE	WATER LEVEL	DATE	WATER LEVEL	DATE	WATER LEVEL	DATE	WATER LEVEL
OCT. 15, 1969	7.29						

7S/1E-17Q2 S.
LSD 2280 FT ABOVE MSL.
HIGHEST WATER LEVEL 21.00 BELOW LSD, OCT. 15, 1969,
LOWEST WATER LEVEL 21.00 BELOW LSD, OCT. 15, 1969.
RECORDS AVAILABLE: 1969.

DATE	WATER LEVEL	DATE	WATER LEVEL	DATE	WATER LEVEL	DATE	WATER LEVEL
OCT. 15, 1969	21.00						

7S/1E-18G1 S. DEPTH 40 FT IN 1969.
LSD 2280 FT ABOVE MSL.
HIGHEST WATER LEVEL 19.66 BELOW LSD, OCT. 16, 1969,
LOWEST WATER LEVEL 19.66 BELOW LSD, OCT. 16, 1969.
RECORDS AVAILABLE: 1969.

DATE	WATER LEVEL	DATE	WATER LEVEL	DATE	WATER LEVEL	DATE	WATER LEVEL
OCT. 16, 1969	19.66						

7S/1E-18G2 S. DEPTH 175 FT IN 1969.
LSD 2280 FT ABOVE MSL.
HIGHEST WATER LEVEL 112.00 BELOW LSD, OCT. 16, 1969,
LOWEST WATER LEVEL 112.00 BELOW LSD, OCT. 16, 1969.
RECORDS AVAILABLE: 1969.

DATE	WATER LEVEL	DATE	WATER LEVEL	DATE	WATER LEVEL	DATE	WATER LEVEL
OCT. 16, 1969	112.00E						

7S/1E-18K1 S. DEPTH 72 FT IN 1953.
LSD 2321 FT ABOVE MSL.
HIGHEST WATER LEVEL 7.00 BELOW LSD, MAY 5, 1953,
LOWEST WATER LEVEL 8.60 BELOW LSD, NOV. 17, 1953.
RECORDS AVAILABLE: 1953.

DATE	WATER LEVEL	DATE	WATER LEVEL	DATE	WATER LEVEL	DATE	WATER LEVEL
MAY 5, 1953	7.0 G	NOV. 17, 1953	8.6 G				

7S/1E-19F1 S. DEPTH 127 FT IN 1961.
LSD 2330 FT ABOVE MSL.
HIGHEST WATER LEVEL 53.00 BELOW LSD, AUG. 14, 1961,
LOWEST WATER LEVEL 53.00 BELOW LSD, AUG. 14, 1961.
RECORDS AVAILABLE: 1961.

DATE	WATER LEVEL	DATE	WATER LEVEL	DATE	WATER LEVEL	DATE	WATER LEVEL
AUG. 14, 1961	53. G						

7S/1E-19K1 S. DEPTH 13.0 FT IN 1969.
LSD 2310 FT ABOVE MSL.
DRY. WATER LEVEL NOT MEASURABLE, OCT. 1, 1969.
RECORDS AVAILABLE: 1969.

DATE	WATER LEVEL	DATE	WATER LEVEL	DATE	WATER LEVEL	DATE	WATER LEVEL
OCT. 1, 1969	F						

7S/1E-19L2 S. DEPTH 69 FT IN 1969.
LSD 2280 FT ABOVE MSL.
HIGHEST WATER LEVEL 37.00 BELOW LSD, SEP. , 1969,
LOWEST WATER LEVEL 37.00 BELOW LSD, SEP. , 1969.
RECORDS AVAILABLE: 1969.

DATE	WATER LEVEL	DATE	WATER LEVEL	DATE	WATER LEVEL	DATE	WATER LEVEL
SEP. , 1969	37. G						

7S/1E-19L3 S.
LSD 2275 FT ABOVE MSL.
HIGHEST WATER LEVEL 36.47 BELOW LSD, OCT. 1, 1969,
LOWEST WATER LEVEL 36.47 BELOW LSD, OCT. 1, 1969.
RECORDS AVAILABLE: 1969.

DATE	WATER LEVEL	DATE	WATER LEVEL	DATE	WATER LEVEL	DATE	WATER LEVEL
OCT. 1, 1969	36.47						

7S/1E-19N1 S. DEPTH 117 FT IN 1967.
LSD 2270 FT ABOVE MSL.
HIGHEST WATER LEVEL 45.52 BELOW LSD, OCT. 2, 1969,
LOWEST WATER LEVEL 45.52 BELOW LSD, OCT. 2, 1969.
RECORDS AVAILABLE: 1969.

DATE	WATER LEVEL	DATE	WATER LEVEL	DATE	WATER LEVEL	DATE	WATER LEVEL
OCT. 2, 1969	45.52B						

7S/1E-19Q1 S.
LSD 2260 FT ABOVE MSL.
HIGHEST WATER LEVEL 19.25 BELOW LSD, OCT. 1, 1969,
LOWEST WATER LEVEL 19.25 BELOW LSD, OCT. 1, 1969.
RECORDS AVAILABLE: 1969.

DATE	WATER LEVEL	DATE	WATER LEVEL	DATE	WATER LEVEL	DATE	WATER LEVEL
OCT. 1, 1969	19.25						

7S/1E-20D1 S. DEPTH 55 FT IN 1959.
LSD 2230 FT ABOVE MSL.
HIGHEST WATER LEVEL 11.00 BELOW LSD, MAY 16, 1959,
LOWEST WATER LEVEL 12.94 BELOW LSD, OCT. 15, 1969.
RECORDS AVAILABLE: 1959, 1969.

DATE	WATER LEVEL	DATE	WATER LEVEL	DATE	WATER LEVEL	DATE	WATER LEVEL
MAY 16, 1959	11. G	OCT. 15, 1969	12.94				

7S/1E-20P1 S.
LSD 2130 FT ABOVE MSL.
HIGHEST WATER LEVEL 32.80 BELOW LSD, MAY 5, 1953,
DRY, WATER LEVEL NOT MEASURABLE, MAY 5, 1954.
RECORDS AVAILABLE: 1952-54, 1969.

DATE	WATER LEVEL	DATE	WATER LEVEL	DATE	WATER LEVEL	DATE	WATER LEVEL
OCT. 28, 1952	33.2 G	MAY 5, 1953	32.8 G	MAY 5, 1954	F	OCT. 3, 1969	39.51

7S/1E-20Q1 S. DEPTH 98 FT (DATE UNKNOWN).
LSD 2135 FT ABOVE MSL.
HIGHEST WATER LEVEL 41.38 BELOW LSD, OCT. 3, 1969,
LOWEST WATER LEVEL 41.38 BELOW LSD, OCT. 3, 1969.
RECORDS AVAILABLE: 1969.

DATE	WATER LEVEL	DATE	WATER LEVEL	DATE	WATER LEVEL	DATE	WATER LEVEL
OCT. 3, 1969	41.38						

7S/1E-22J1 S. DEPTH 10 FT IN 1953, 8.2 FT IN 1969.
LSD 3000 FT ABOVE MSL.
HIGHEST WATER LEVEL 4.90 BELOW LSD, MAY 5, 1954,
DRY, WATER LEVEL NOT MEASURABLE, OCT. 16, 1969.
RECORDS AVAILABLE: 1953-54, 1969.

DATE	WATER LEVEL	DATE	WATER LEVEL	DATE	WATER LEVEL	DATE	WATER LEVEL
SEP. 22, 1953	6.5 G	NOV. 19, 1953	6.9 G	MAY 5, 1954	4.9 G	OCT. 16, 1969	F

7S/1E-24F1 S.
LSD 2820 FT ABOVE MSL.
HIGHEST WATER LEVEL 22.23 BELOW LSD, OCT. 15, 1969,
LOWEST WATER LEVEL 26.50 BELOW LSD, DEC. 13, 1962.
RECORDS AVAILABLE: 1962, 1969.

DATE	WATER LEVEL	DATE	WATER LEVEL	DATE	WATER LEVEL	DATE	WATER LEVEL
DEC. 13, 1962	26.5 G	OCT. 15, 1969	22.23				

7S/1E-24M1 S. DEPTH 148 FT IN 1969.
LSD 2760 FT ABOVE MSL.
HIGHEST WATER LEVEL 20.84 BELOW LSD, OCT. 14, 1969,
LOWEST WATER LEVEL 20.84 BELOW LSD, OCT. 14, 1969.
RECORDS AVAILABLE: 1969.

DATE	WATER LEVEL	DATE	WATER LEVEL	DATE	WATER LEVEL	DATE	WATER LEVEL
OCT. 14, 1969	20.84						

7S/1E-2SM1 S.
LSD 2730 FT ABOVE MSL.
HIGHEST WATER LEVEL 49.82 BELOW LSD, OCT. 13, 1969,
LOWEST WATER LEVEL 49.82 BELOW LSD, OCT. 13, 1969.
RECORDS AVAILABLE: 1969.

DATE	WATER LEVEL	DATE	WATER LEVEL	DATE	WATER LEVEL	DATE	WATER LEVEL
OCT. 13, 1969	49.82						

7S/1E-25P1 S. DEPTH 107 FT IN 1969.
LSD 3100 FT ABOVE MSL.
HIGHEST WATER LEVEL 7.26 BELOW LSD, JUNE 19, 1969,
LOWEST WATER LEVEL 7.26 BELOW LSD, JUNE 19, 1969.
RECORDS AVAILABLE: 1969.

DATE	WATER LEVEL	DATE	WATER LEVEL	DATE	WATER LEVEL	DATE	WATER LEVEL
JUNE 19, 1969	7.26						

7S/1E-26A1 S.
LSD 2710 FT ABOVE MSL.
HIGHEST WATER LEVEL 20.19 BELOW LSD, OCT. 14, 1969,
LOWEST WATER LEVEL 20.19 BELOW LSD, OCT. 14, 1969.
RECORDS AVAILABLE: 1969.

DATE	WATER LEVEL	DATE	WATER LEVEL	DATE	WATER LEVEL	DATE	WATER LEVEL
OCT. 14, 1969	20.19						

7S/1E-26A2 S. DEPTH 39.0 FT IN 1962.
LSD 2710 FT ABOVE MSL.
DRY, WATER LEVEL NOT MEASURABLE, OCT. 14, 1969.
RECORDS AVAILABLE: 1969.

DATE	WATER LEVEL	DATE	WATER LEVEL	DATE	WATER LEVEL	DATE	WATER LEVEL
OCT. 14, 1969	F						

7S/1E-26A3 S. DEPTH 100 FT IN 1969.
LSD 2710 FT ABOVE MSL.
HIGHEST WATER LEVEL 18.67 BELOW LSD, OCT. 14, 1969,
LOWEST WATER LEVEL 18.67 BELOW LSD, OCT. 14, 1969.
RECORDS AVAILABLE: 1969.

DATE	WATER LEVEL	DATE	WATER LEVEL	DATE	WATER LEVEL	DATE	WATER LEVEL
OCT. 14, 1969	18.67						

7S/1E-26A4 S. DEPTH 165 FT IN 1969.
LSD 2730 FT ABOVE MSL.
HIGHEST WATER LEVEL 23.05 BELOW LSD, OCT. 14, 1969,
LOWEST WATER LEVEL 23.05 BELOW LSD, OCT. 14, 1969.
RECORDS AVAILABLE: 1969.

DATE	WATER LEVEL	DATE	WATER LEVEL	DATE	WATER LEVEL	DATE	WATER LEVEL
OCT. 14, 1969	23.05						

7S/1E-26A5 S. DEPTH 206 FT IN 1969.
LSD 2720 FT ABOVE MSL.
HIGHEST WATER LEVEL 23.92 BELOW LSD, OCT. 14, 1969,
LOWEST WATER LEVEL 23.92 BELOW LSD, OCT. 14, 1969.
RECORDS AVAILABLE: 1969.

DATE	WATER LEVEL	DATE	WATER LEVEL	DATE	WATER LEVEL	DATE	WATER LEVEL
OCT. 14, 1969	23.92						

7S/1E-26A6 S. DEPTH 79 FT IN 1969.
LSD 2720 FT ABOVE MSL.
HIGHEST WATER LEVEL 56.08 BELOW LSD, OCT. 14, 1969,
LOWEST WATER LEVEL 56.08 BELOW LSD, OCT. 14, 1969.
RECORDS AVAILABLE: 1969.

DATE	WATER LEVEL	DATE	WATER LEVEL	DATE	WATER LEVEL	DATE	WATER LEVEL
OCT. 14, 1969	56.08B						

7S/1E-29E1 S. DEPTH 28 FT IN 1951.
LSD 2091 FT ABOVE MSL.
HIGHEST WATER LEVEL 11.00 BELOW LSD, FEB. 2, 1951,
LOWEST WATER LEVEL 18.70 BELOW LSD, SEP. 30, 1969.
RECORDS AVAILABLE: 1951-54, 1969, 1972.

DATE	WATER LEVEL	DATE	WATER LEVEL	DATE	WATER LEVEL	DATE	WATER LEVEL
FEB. 2, 1951	11.0 G	OCT. 30, 1952	15.2 G	NOV. 17, 1953	16.8 G	SEP. 30, 1969	18.70
DEC. 5	14.0 G	MAY 5, 1953	14.5 G	MAY 4, 1954	15.5 G	MAY 25, 1972	18.17

7S/1E-29J1 S. DEPTH 182.10 FT IN 1969.
LSD 2370 FT ABOVE MSL.
HIGHEST WATER LEVEL 15.07 BELOW LSD, APR. 27, 1969,
LOWEST WATER LEVEL 15.07 BELOW LSD, APR. 27, 1969.
RECORDS AVAILABLE: 1969.

DATE	WATER LEVEL	DATE	WATER LEVEL	DATE	WATER LEVEL	DATE	WATER LEVEL
APR. 27, 1969	15.07						

7S/1E-30C4 S. DEPTH 70 FT IN 1969.
LSD 2255 FT ABOVE MSL.
HIGHEST WATER LEVEL 28.95 BELOW LSD, OCT. 2, 1969,
LOWEST WATER LEVEL 28.95 BELOW LSD, OCT. 2, 1969.
RECORDS AVAILABLE: 1969.

DATE	WATER LEVEL	DATE	WATER LEVEL	DATE	WATER LEVEL	DATE	WATER LEVEL
OCT. 2, 1969	28.95						

7S/1E-30C5 S. DEPTH 185 FT IN 1969.
LSD 2350 FT ABOVE MSL.
HIGHEST WATER LEVEL 118.22 BELOW LSD, OCT. 2, 1969,
LOWEST WATER LEVEL 118.22 BELOW LSD, OCT. 2, 1969.
RECORDS AVAILABLE: 1969.

DATE	WATER LEVEL	DATE	WATER LEVEL	DATE	WATER LEVEL	DATE	WATER LEVEL
OCT. 2, 1969	118.22						

7S/1E-30C6 S. DEPTH 124 FT IN 1969.
LSD 2240 FT ABOVE MSL.
HIGHEST WATER LEVEL 26.90 BELOW LSD, OCT. 2, 1969,
LOWEST WATER LEVEL 26.90 BELOW LSD, OCT. 2, 1969.
RECORDS AVAILABLE: 1969.

DATE	WATER LEVEL	DATE	WATER LEVEL	DATE	WATER LEVEL	DATE	WATER LEVEL
OCT. 2, 1969	26.90						

7S/1E-30D1 S.
LSD 2270 FT ABOVE MSL.
HIGHEST WATER LEVEL 35.77 BELOW LSD, OCT. 2, 1969,
LOWEST WATER LEVEL 35.77 BELOW LSD, OCT. 2, 1969.
RECORDS AVAILABLE: 1969.

DATE	WATER LEVEL	DATE	WATER LEVEL	DATE	WATER LEVEL	DATE	WATER LEVEL
OCT. 2, 1969	35.77						

7S/1E-30H1 S. DEPTH 18 FT IN 1951.
LSD 2070 FT ABOVE MSL.
HIGHEST WATER LEVEL 9.80 BELOW LSD, FEB. 2, 1951,
DRY, WATER LEVEL NOT MEASURABLE, SEP. 30, 1969.
RECORDS AVAILABLE: 1951-54, 1969.

DATE	WATER LEVEL	DATE	WATER LEVEL	DATE	WATER LEVEL	DATE	WATER LEVEL
FEB. 2, 1951	9.8 G	OCT. 28, 1952	14.4 G	NOV. 17, 1953	12.8 G	SEP. 30, 1969	F
DEC. 5	13.7 G	MAY 5, 1953	14.7 G	MAY 4, 1954	11.8		

7S/1E-30H2 S. PERFORATED 38-58 FT.
LSD 2070 FT ABOVE MSL.
HIGHEST WATER LEVEL 25.00 BELOW LSD, MAR. 28, 1959,
LOWEST WATER LEVEL 25.00 BELOW LSD, MAR. 28, 1959.
RECORDS AVAILABLE: 1959, 1969, 1971.

DATE	WATER LEVEL	DATE	WATER LEVEL	DATE	WATER LEVEL	DATE	WATER LEVEL
MAR. 28, 1959	25. G	SEP. 30, 1969	N	SEP. 24, 1971	N		

7S/1E-30J1 S. DEPTH 10.5 FT IN 1951.
LSD 2061 FT ABOVE MSL.
HIGHEST WATER LEVEL 1.80 BELOW LSD, FEB. 2, 1951,
LOWEST WATER LEVEL 3.90 BELOW LSD, MAY 4, 1954.
RECORDS AVAILABLE: 1951-54.

DATE	WATER LEVEL	DATE	WATER LEVEL	DATE	WATER LEVEL	DATE	WATER LEVEL
FEB. 2, 1951	1.8 G	OCT. 28, 1952	3.3 G	MAY 5, 1953	2.9 G	MAY 4, 1954	3.9 G
DEC. 5	3.2 G						

7S/1E-30J2 S. DEPTH 18 FT WHEN DRILLED.
LSD 2060 FT ABOVE MSL.
HIGHEST WATER LEVEL 2.70 BELOW LSD, FEB. 2, 1951,
LOWEST WATER LEVEL 9.20 BELOW LSD, MAY 5, 1953.
RECORDS AVAILABLE: 1951-54, 1969.

DATE	WATER LEVEL	DATE	WATER LEVEL	DATE	WATER LEVEL	DATE	WATER LEVEL
FEB. 2, 1951	2.7 G	OCT. 28, 1952	6.3 G	NOV. 17, 1953	7.8 G	SEP. 20, 1969	P
DEC. 5	6.5 G	MAY 5, 1953	9.2 G	MAY 4, 1954	4.1 G		

7S/1E-30J5 S. PERFORATED 24-69 FT.
LSD 2060 FT ABOVE MSL.
HIGHEST WATER LEVEL 8.00 BELOW LSD. APR. 4, 1959,
LOWEST WATER LEVEL 8.00 BELOW LSD, APR. 4, 1959.
RECORDS AVAILABLE: 1959.

DATE	WATER LEVEL	DATE	WATER LEVEL	DATE	WATER LEVEL	DATE	WATER LEVEL
APR. 4, 1959	8. G						

7S/1E-30J6 S. DEPTH 18 FT IN 1969.
LSD 2062 FT ABOVE MSL.
DRY, WATER LEVEL NOT MEASURABLE, SEP. 30, 1969.
RECORDS AVAILABLE: 1969.

DATE	WATER LEVEL	DATE	WATER LEVEL	DATE	WATER LEVEL	DATE	WATER LEVEL
SEP. 30, 1969	F						

7S/1E-30R2 S. PERFORATED 25-65 FT, OPEN HOLE 65-108 FT.
LSD 2020 FT ABOVE MSL.
HIGHEST WATER LEVEL 12.00 BELOW LSD, MAR. 24, 1959,
LOWEST WATER LEVEL 12.00 BELOW LSD, MAR. 24, 1959.
RECORDS AVAILABLE: 1959.

DATE	WATER LEVEL	DATE	WATER LEVEL	DATE	WATER LEVEL	DATE	WATER LEVEL
MAR. 24, 1959	12. G						

7S/1E-31D1 S.
LSD 1945 FT ABOVE MSL.
HIGHEST WATER LEVEL 12.05 BELOW LSD, OCT. 2, 1969,
LOWEST WATER LEVEL 12.05 BELOW LSD, OCT. 2, 1969.
RECORDS AVAILABLE: 1969.

DATE	WATER LEVEL	DATE	WATER LEVEL	DATE	WATER LEVEL	DATE	WATER LEVEL
OCT. 2, 1969	12.05						

7S/1E-32C1 S.
LSD 2181 FT ABOVE MSL.
HIGHEST WATER LEVEL 47.50 BELOW LSD, MAY 5, 1953,
DRY, WATER LEVEL NOT MEASURABLE, SEP. 30, 1969.
RECORDS AVAILABLE: 1953-54, 1969.

DATE	WATER LEVEL	DATE	WATER LEVEL	DATE	WATER LEVEL	DATE	WATER LEVEL
MAY 5, 1953	47.5 G	NOV. 17, 1953	48.0 G	MAY 4, 1954	48.3	SEP. 30, 1969	F

7S/1E-32K1 S. DEPTH 200 FT IN 1969.
LSD 2220 FT ABOVE MSL.
DRY, WATER LEVEL NOT MEASURABLE, SEP. 29, 1969.
RECORDS AVAILABLE: 1969.

DATE	WATER LEVEL	DATE	WATER LEVEL	DATE	WATER LEVEL	DATE	WATER LEVEL
SEP. 29, 1969	F						

7S/1E-33P1 S. DEPTH 49.5 FT IN 1969.
LSD 2190 FT ABOVE MSL.
HIGHEST WATER LEVEL 39.50 BELOW LSD, MAY 5, 1953,
DRY, WATER LEVEL NOT MEASURABLE, JULY 28, 1969.
RECORDS AVAILABLE: 1953-54, 1969.

DATE	WATER LEVEL	DATE	WATER LEVEL	DATE	WATER LEVEL	DATE	WATER LEVEL
MAY 5, 1953	39.5 G	NOV. 16, 1953	40.9 G	MAY 4, 1954	47.5	JULY 28, 1969	F
SEP. 16	40.0 G						

7S/1E-34E1 S. DEPTH 22.4 FT IN 1969.
LSD 2620 FT ABOVE MSL.
HIGHEST WATER LEVEL 6.00 BELOW LSD, MAY 5, 1954,
LOWEST WATER LEVEL 10.88 BELOW LSD, OCT. 15, 1969.
RECORDS AVAILABLE: 1953-54, 1969.

DATE	WATER LEVEL	DATE	WATER LEVEL	DATE	WATER LEVEL	DATE	WATER LEVEL
SEP. 16, 1953	8.2 G	NOV. 19, 1953	9.6 G	MAY 5, 1954	6.0 G	OCT. 15, 1969	10.88

7S/1E-36C1 S. DEPTH 523.0 FT IN 1969.
LSD 3200 FT ABOVE MSL.
HIGHEST WATER LEVEL 103.70 BELOW LSD, JUNE 5, 1969,
LOWEST WATER LEVEL 103.70 BELOW LSD, JUNE 5, 1969.
RECORDS AVAILABLE: 1969.

DATE	WATER LEVEL	DATE	WATER LEVEL	DATE	WATER LEVEL	DATE	WATER LEVEL
JUNE 5, 1969	103.70						

7S/1E-36F1 S. DEPTH 300 FT IN 1969.
LSD 3120 FT ABOVE MSL.
HIGHEST WATER LEVEL 92.52 BELOW LSD, JUNE 19, 1969,
LOWEST WATER LEVEL 92.52 BELOW LSD, JUNE 19, 1969.
RECORDS AVAILABLE: 19 .

DATE	WATER LEVEL	DATE	WATER LEVEL	DATE	WATER LEVEL	DATE	WATER LEVEL
JUNE 19, 1969	92.52						

7S/1E-36K1 S. DEPTH 35.85 FT IN 1969.
LSD 3020 FT ABOVE MSL.
HIGHEST WATER LEVEL 19.83 BELOW LSD, JUNE 10, 1969,
LOWEST WATER LEVEL 19.83 BELOW LSD, JUNE 10, 1969.
RECORDS AVAILABLE: 1969.

DATE	WATER LEVEL	DATE	WATER LEVEL	DATE	WATER LEVEL	DATE	WATER LEVEL
JUNE 10, 1969	19.83						

7S/1E-36L1 S. DEPTH 8.0 FT IN 1969.
LSD 3000 FT ABOVE MSL.
HIGHEST WATER LEVEL .45 BELOW LSD, JUNE 10, 1969,
LOWEST WATER LEVEL .45 BELOW LSD, JUNE 10, 1969.
RECORDS AVAILABLE: 1969.

DATE	WATER LEVEL	DATE	WATER LEVEL	DATE	WATER LEVEL	DATE	WATER LEVEL
JUNE 10, 1969	.45						

7S/1E-36N1 S. DEPTH 3.7 FT IN 1969.
LSD 2840 FT ABOVE MSL.
HIGHEST WATER LEVEL .99 BELOW LSD, JUNE 18, 1969,
LOWEST WATER LEVEL .99 BELOW LSD, JUNE 18, 1969.
RECORDS AVAILABLE: 1969.

DATE	WATER LEVEL	DATE	WATER LEVEL	DATE	WATER LEVEL	DATE	WATER LEVEL
JUNE 18, 1969	.99						

7S/1E-36N2 S.
LSD 2860 FT ABOVE MSL.
HIGHEST WATER LEVEL 17.12 BELOW LSD, JUNE 18, 1969,
LOWEST WATER LEVEL 17.12 BELOW LSD, JUNE 18, 1969.
RECORDS AVAILABLE: 1969.

DATE	WATER LEVEL	DATE	WATER LEVEL	DATE	WATER LEVEL	DATE	WATER LEVEL
JUNE 18, 1969	17.12						

7S/1E-36P1 S. DEPTH 28.75 FT IN 1969.
LSD 3000 FT ABOVE MSL.
HIGHEST WATER LEVEL 6.05 BELOW LSD, JUNE 10, 1969,
LOWEST WATER LEVEL 6.05 BELOW LSD, JUNE 10, 1969.
RECORDS AVAILABLE: 1969.

DATE	WATER LEVEL	DATE	WATER LEVEL	DATE	WATER LEVEL	DATE	WATER LEVEL
JUNE 10, 1969	6.05						

7S/2E-6N1 S.
LSD 3360 FT ABOVE MSL.
HIGHEST WATER LEVEL 11.50 BELOW LSD, MAY 5, 1954,
LOWEST WATER LEVEL 14.90 BELOW LSD, NOV. 18, 1953.
RECORDS AVAILABLE: 1953-54, 1969.

DATE	WATER LEVEL	DATE	WATER LEVEL	DATE	WATER LEVEL	DATE	WATER LEVEL
SEP. 15, 1953	14.6 G	NOV. 18, 1953	14.9 G	MAY 5, 1954	11.5 G	OCT. 16, 1969	P

7S/2E-6N2 S. DEPTH 28 FT IN 1953.
LSD 3360 FT ABOVE MSL.
HIGHEST WATER LEVEL 18.80 BELOW LSD, MAY 5, 1954,
LOWEST WATER LEVEL 25.70 BELOW LSD, NOV. 18, 1953.
RECORDS AVAILABLE: 1953-54, 1969.

DATE	WATER LEVEL	DATE	WATER LEVEL	DATE	WATER LEVEL	DATE	WATER LEVEL
SEP. 16, 1953	22.4 G	NOV. 18, 1953	25.7 G	MAY 5, 1954	18.8 G	OCT. 16, 1969	P

7S/2E-11C1 S. DEPTH 65 FT IN 1951.
LSD 4000 FT ABOVE MSL.
HIGHEST WATER LEVEL 27.10 BELOW LSD, NOV. 10, 1953,
DRY, WATER LEVEL NOT MEASURABLE, NOV. 21, 1951.
RECORDS AVAILABLE: 1951, 1953, 1969.

DATE	WATER LEVEL	DATE	WATER LEVEL	DATE	WATER LEVEL	DATE	WATER LEVEL
NOV. 21, 1951	F	NOV. 10, 1953	27.1 G	NOV. 25, 1969	32.36B		

7S/2E-11C2 S. DEPTH 26 FT IN 1953, 26.5 FT IN 1969.
LSD 4000 FT ABOVE MSL.
HIGHEST WATER LEVEL 22.60 BELOW LSD, MAY 7, 1953,
DRY, WATER LEVEL NOT MEASURABLE, NOV. 25, 1969.
RECORDS AVAILABLE: 1953, 1960, 1969.

DATE	WATER LEVEL	DATE	WATER LEVEL	DATE	WATER LEVEL	DATE	WATER LEVEL
MAY 7, 1953	22.6 G	NOV. 10, 1953	23.3 G	JULY 26, 1960	30.66G	NOV. 25, 1969	F

7S/2E-11F1 S. DEPTH 160 FT IN 1969.
LSD 3910 FT ABOVE MSL.
HIGHEST WATER LEVEL 29.50 BELOW LSD, MAR. , 1969,
LOWEST WATER LEVEL 29.50 BELOW LSD, MAR. , 1969.
RECORDS AVAILABLE: 1969.

DATE	WATER LEVEL	DATE	WATER LEVEL	DATE	WATER LEVEL	DATE	WATER LEVEL
MAR. , 1969	29.50G						

7S/2E-11F2 S. PERFORATED 15-146 FT.
LSD 3920 FT ABOVE MSL.
HIGHEST WATER LEVEL 31.20 BELOW LSD, NOV. 25, 1969,
LOWEST WATER LEVEL 31.20 BELOW LSD, NOV. 25, 1969.
RECORDS AVAILABLE: 1969.

DATE	WATER LEVEL	DATE	WATER LEVEL	DATE	WATER LEVEL	DATE	WATER LEVEL
NOV. 25, 1969	31.20						

7S/2E-11H1 S.
LSD 3910 FT ABOVE MSL.
HIGHEST WATER LEVEL 98.75 BELOW LSD, OCT. 20, 1969,
LOWEST WATER LEVEL 98.75 BELOW LSD, OCT. 20, 1969.
RECORDS AVAILABLE: 1969.

DATE	WATER LEVEL	DATE	WATER LEVEL	DATE	WATER LEVEL	DATE	WATER LEVEL
OCT. 20, 1969	98.75						

7S/2E-11K2 S.
LSD 3850 FT ABOVE MSL.
HIGHEST WATER LEVEL 54.95 BELOW LSD, JULY 26, 1960,
LOWEST WATER LEVEL 56.92 BELOW LSD, NOV. 4, 1969.
RECORDS AVAILABLE: 1960, 1969.

DATE	WATER LEVEL	DATE	WATER LEVEL	DATE	WATER LEVEL	DATE	WATER LEVEL
JULY 26, 1960	54.95	NOV. 4, 1969	56.92				

7S/2E-11K3 S. DEPTH 190 FT IN 1964.
LSD 3860 FT ABOVE MSL.
HIGHEST WATER LEVEL 62.40 BELOW LSD, NOV. 20, 1969,
LOWEST WATER LEVEL 62.40 BELOW LSD, NOV. 20, 1969.
RECORDS AVAILABLE: 1969.

DATE	WATER LEVEL	DATE	WATER LEVEL	DATE	WATER LEVEL	DATE	WATER LEVEL
NOV. 20, 1969	62.4						

7S/2E-11M1 S.
LSD 3920 FT ABOVE MSL.
HIGHEST WATER LEVEL 23.10 BELOW LSD, MAY 7, 1953,
LOWEST WATER LEVEL 33.26 BELOW LSD, NOV. 20, 1969.
RECORDS AVAILABLE: 1953, 1969.

DATE	WATER LEVEL	DATE	WATER LEVEL	DATE	WATER LEVEL	DATE	WATER LEVEL
MAY 7, 1953	23.1 G	NOV. 20, 1969	33.26				

7S/2E-11M2 S. PERFORATED FROM 50 FT: DEPTH 77 FT IN 1951.
LSD 3840 FT ABOVE MSL.
HIGHEST WATER LEVEL 4.00 BELOW LSD, JULY 15, 1951,
LOWEST WATER LEVEL 6.26 BELOW LSD, NOV. 20, 1969.
RECORDS AVAILABLE: 1951, 1969.

DATE	WATER LEVEL	DATE	WATER LEVEL	DATE	WATER LEVEL	DATE	WATER LEVEL
JULY 15, 1951	4. G	NOV. 20, 1969	6.26				

7S/2E-11P1 S.
LSD 3830 FT ABOVE MSL.
HIGHEST WATER LEVEL 26.91 BELOW LSD, NOV. 4, 1969,
LOWEST WATER LEVEL 26.91 BELOW LSD, NOV. 4, 1969.
RECORDS AVAILABLE: 1969.

DATE	WATER LEVEL	DATE	WATER LEVEL	DATE	WATER LEVEL	DATE	WATER LEVEL
NOV. 4, 1969	26.91						

7S/2E-11Q1 S. DEPTH 100 FT IN 1964.
LSD 3800 FT ABOVE MSL.
HIGHEST WATER LEVEL 27.42 BELOW LSD, NOV. 25, 1969,
LOWEST WATER LEVEL 35.00 BELOW LSD, JAN. 28, 1964.
RECORDS AVAILABLE: 1964, 1969.

DATE	WATER LEVEL	DATE	WATER LEVEL	DATE	WATER LEVEL	DATE	WATER LEVEL
JAN. 28, 1964	35. G	NOV. 25, 1969	27.42				

7S/2E-13B1 S. DEPTH 5.0 FT IN 1969.
LSD 3840 FT ABOVE MSL.
HIGHEST WATER LEVEL 3.90 BELOW LSD, OCT. 30, 1969,
LOWEST WATER LEVEL 3.90 BELOW LSD, OCT. 30, 1969.
RECORDS AVAILABLE: 1969.

DATE	WATER LEVEL	DATE	WATER LEVEL	DATE	WATER LEVEL	DATE	WATER LEVEL
OCT. 30, 1969	3.9						

7S/2E-13B2 S. DEPTH 2.0 FT IN 1969.
LSD 3850 FT ABOVE MSL.
HIGHEST WATER LEVEL .10 ABOVE LSD, OCT. 30, 1969,
LOWEST WATER LEVEL .10 ABOVE LSD, OCT. 30, 1969.
RECORDS AVAILABLE: 1969.

DATE	WATER LEVEL	DATE	WATER LEVEL	DATE	WATER LEVEL	DATE	WATER LEVEL
OCT. 30, 1969 +	.1						

7S/2E-13D1 S. DEPTH 144 FT WHEN DRILLED.
LSD 3772 FT ABOVE MSL.
HIGHEST WATER LEVEL 21.10 BELOW LSD, NOV. 21, 1952,
LOWEST WATER LEVEL 40.20 BELOW LSD, NOV. 29, 1951.
RECORDS AVAILABLE: 1951-54, 1960, 1969.

DATE	WATER LEVEL	DATE	WATER LEVEL	DATE	WATER LEVEL	DATE	WATER LEVEL
NOV. 29, 1951	40.2 G	MAY 7, 1953	22.0 G	MAY 10, 1954	31.8 B	OCT. 31, 1969	35.408
NOV. 21, 1952	21.1 G	NOV. 9	24.9 B	JULY 26, 1960	32.42		

7S/2E-13D2 S.
LSD 3765.40 FT ABOVE MSL.
HIGHEST WATER LEVEL 24.90 BELOW LSD, MAY 7, 1953,
LOWEST WATER LEVEL 41.90 BELOW LSD, DEC. 6, 1950.
RECORDS AVAILABLE: 1950-51, 1953, 1960, 1969.

DATE	WATER LEVEL	DATE	WATER LEVEL	DATE	WATER LEVEL	DATE	WATER LEVEL
DEC. 6, 1950	41.9 G	MAY 7, 1953	24.9 G	JULY 26, 1960	A	OCT. 31, 1969	28.82
NOV. 21, 1951	41.0 G	NOV. 9	27.9 G				

7S/2E-13D3 S.
LSD 3790 FT ABOVE MSL.
HIGHEST WATER LEVEL 38.20 BELOW LSD, MAY 10, 1954,
LOWEST WATER LEVEL 46.93 BELOW LSD, JULY 26, 1960.
RECORDS AVAILABLE: 1953-54, 1960, 1969.

DATE	WATER LEVEL	DATE	WATER LEVEL	DATE	WATER LEVEL	DATE	WATER LEVEL
NOV. 10, 1953	42.3 G	MAY 10, 1954	38.2 G	JULY 26, 1960	46.93	NOV. 4, 1969	45.90

7S/2E-13D4 S. PERFORATED 50-365 FT.
LSD 3772 FT ABOVE MSL.
HIGHEST WATER LEVEL 22.24 BELOW LSD, OCT. 31, 1969,
LOWEST WATER LEVEL 30.00 BELOW LSD, JULY 13, 1967.
RECORDS AVAILABLE: 1967, 1969.

DATE	WATER LEVEL	DATE	WATER LEVEL	DATE	WATER LEVEL	DATE	WATER LEVEL
JULY 13, 1967	30. G	OCT. 31, 1969	22.24				

7S/2E-13D5 S. PERFORATED 45-125 FT.
LSD 3766 FT ABOVE MSL.
HIGHEST WATER LEVEL 38.36 BELOW LSD, OCT. 31, 1969,
LOWEST WATER LEVEL 45.00 BELOW LSD, JAN. 15, 1961.
RECORDS AVAILABLE: 1961, 1969.

DATE	WATER LEVEL	DATE	WATER LEVEL	DATE	WATER LEVEL	DATE	WATER LEVEL
JAN. 15, 1961	45. G	OCT. 31, 1969	38.36				

7S/2E-13E1 S. DEPTH 165 FT IN 1960.
LSD 3755 FT ABOVE MSL.
HIGHEST WATER LEVEL 33.00 BELOW LSD, OCT. 30, 1969,
LOWEST WATER LEVEL 40.23 BELOW LSD, JULY 26, 1960.
RECORDS AVAILABLE: 1960, 1969.

DATE	WATER LEVEL	DATE	WATER LEVEL	DATE	WATER LEVEL	DATE	WATER LEVEL
JULY 26, 1960	40.23	OCT. 30, 1969	33.00				

7S/2E-13M1 S. DEPTH 245 FT IN 1969.
LSD 3760 FT ABOVE MSL.
HIGHEST WATER LEVEL 42.00 BELOW LSD, JULY , 1969,
LOWEST WATER LEVEL 42.00 BELOW LSD, JULY , 1969.
RECORDS AVAILABLE: 1969.

DATE	WATER LEVEL	DATE	WATER LEVEL	DATE	WATER LEVEL	DATE	WATER LEVEL
JULY , 1969	42. G						

7S/2E-13M2 S. DEPTH 180 FT IN 1969.
LSD 3744 FT ABOVE MSL.
HIGHEST WATER LEVEL 12.00 BELOW LSD, JULY , 1969,
LOWEST WATER LEVEL 12.00 BELOW LSD, JULY , 1969.
RECORDS AVAILABLE: 1969.

DATE	WATER LEVEL	DATE	WATER LEVEL	DATE	WATER LEVEL	DATE	WATER LEVEL
JULY , 1969	12. G						

7S/2E-13N1 S. DEPTH 110 FT IN 1960.
LSD 3700 FT ABOVE MSL.
HIGHEST WATER LEVEL 39.10 BELOW LSD, MAY 7, 1953,
LOWEST WATER LEVEL 53.93 BELOW LSD, JULY 26, 1960.
RECORDS AVAILABLE: 1951-54, 1960, 1969.

DATE	WATER LEVEL	DATE	WATER LEVEL	DATE	WATER LEVEL	DATE	WATER LEVEL
NOV. 29, 1951	50.1 G	MAY 7, 1953	39.1 G	MAY 10, 1954	42.8 G	OCT. 30, 1969	40.55
NOV. 21, 1952	40.1 G	NOV. 10	42.3 G	JULY 26, 1960	53.93		

7S/2E-13Q1 S. DEPTH 250 FT IN 1967.
LSD 3760 FT ABOVE MSL.
HIGHEST WATER LEVEL 25.95 BELOW LSD, OCT. 30, 1969,
LOWEST WATER LEVEL 50.00 BELOW LSD, MAY 21, 1967.
RECORDS AVAILABLE: 1967, 1969.

DATE	WATER LEVEL	DATE	WATER LEVEL	DATE	WATER LEVEL	DATE	WATER LEVEL
MAY 21, 1967	50. G	OCT. 30, 1969	25.95				

7S/2E-13Q2 S. PERFORATED 40-140 FT.
LSD 3770 FT ABOVE MSL.
HIGHEST WATER LEVEL 45.00 BELOW LSD, MAY 23, 1962,
LOWEST WATER LEVEL 45.00 BELOW LSD, MAY 23, 1962.
RECORDS AVAILABLE: 1962.

DATE	WATER LEVEL	DATE	WATER LEVEL	DATE	WATER LEVEL	DATE	WATER LEVEL
MAY 23, 1962	45. G						

7S/2E-13R1 S. DEPTH 137 FT IN 1960.
LSD 3848.60 FT ABOVE MSL.
HIGHEST WATER LEVEL 24.60 BELOW LSD, NOV. 10, 1953,
LOWEST WATER LEVEL 24.60 BELOW LSD, NOV. 10, 1953.
RECORDS AVAILABLE: 1953, 1960.

DATE	WATER LEVEL	DATE	WATER LEVEL	DATE	WATER LEVEL	DATE	WATER LEVEL
NOV. 10, 1953	24.6 G	AUG. 3, 1960	58.6 A				

7S/2E-13R2 S. PERFORATED 50-210 FT.
LSD 3849 FT ABOVE MSL.
HIGHEST WATER LEVEL 31.33 BELOW LSD, OCT. 28, 1969,
LOWEST WATER LEVEL 55.00 BELOW LSD, JULY 24, 1968.
RECORDS AVAILABLE: 1968-69.

DATE	WATER LEVEL	DATE	WATER LEVEL	DATE	WATER LEVEL	DATE	WATER LEVEL
JULY 24, 1968	55. G	OCT. 28, 1969	31.33				

7S/2E-13R4 S.
LSD 3800 FT ABOVE MSL.
HIGHEST WATER LEVEL 25.36 BELOW LSD, OCT. 30, 1969,
LOWEST WATER LEVEL 25.36 BELOW LSD, OCT. 30, 1969.
RECORDS AVAILABLE: 1969.

DATE	WATER LEVEL	DATE	WATER LEVEL	DATE	WATER LEVEL	DATE	WATER LEVEL
OCT. 30, 1969	25.36						

7S/2E-14E1 S.
LSD 3750 FT ABOVE MSL.
HIGHEST WATER LEVEL 2.62 BELOW LSD, JUNE 11, 1970,
LOWEST WATER LEVEL 24.20 BELOW LSD, JULY 26, 1960.
RECORDS AVAILABLE: 1960, 1969-70.

DATE	WATER LEVEL	DATE	WATER LEVEL	DATE	WATER LEVEL	DATE	WATER LEVEL
JULY 26, 1960	24.20B	NOV. 25, 1969	4.54	JUNE 11, 1970	2.62		

7S/2E-14E2 S.
LSD 3750 FT ABOVE MSL.
HIGHEST WATER LEVEL 7.42 BELOW LSD, JUNE 11, 1970,
LOWEST WATER LEVEL 9.70 BELOW LSD, JULY 26, 1960.
RECORDS AVAILABLE: 1960, 1969-70.

DATE	WATER LEVEL	DATE	WATER LEVEL	DATE	WATER LEVEL	DATE	WATER LEVEL
JULY 26, 1960	9.70	NOV. 25, 1969	9.20	JUNE 11, 1970	7.42		

7S/2E-14E3 S. PERFORATED 40-220 FT.
LSD 3760 FT ABOVE MSL.
HIGHEST WATER LEVEL 38.10 BELOW LSD. DEC. 1, 1969,
LOWEST WATER LEVEL 46.22 BELOW LSD, JUNE 11, 1970.
RECORDS AVAILABLE: 1962, 1969-70.

DATE	WATER LEVEL	DATE	WATER LEVEL	DATE	WATER LEVEL	DATE	WATER LEVEL
SEP. 1, 1962	45. G	DEC. 1, 1969	38.10	JUNE 11, 1970	46.22		

75/2E-14H1 S. DEPTH 102 FT IN 1969.
LSD 3740 FT ABOVE MSL.
HIGHEST WATER LEVEL 30.42 BELOW LSD, NOV. 25, 1969,
LOWEST WATER LEVEL 49.00 BELOW LSD, MAY 7, 1953, MAY 10, 1954.
RECORDS AVAILABLE: 1953-54, 1960, 1969.

DATE	WATER LEVEL	DATE	WATER LEVEL	DATE	WATER LEVEL	DATE	WATER LEVEL
MAY 7, 1953	49. G	MAY 10, 1954	49. G	AUG. 3, 1960	42.86	NOV. 25, 1969	30.42

75/2E-14H2 S. DEPTH 75 FT IN 1951, 69.0 FT IN 1969.
LSD 3730 FT ABOVE MSL.
HIGHEST WATER LEVEL 28.20 BELOW LSD, NOV. 25, 1969,
LOWEST WATER LEVEL 38.00 BELOW LSD, JULY 15, 1964.
RECORDS AVAILABLE: 1953-54, 1960, 1964, 1969.

DATE	WATER LEVEL	DATE	WATER LEVEL	DATE	WATER LEVEL	DATE	WATER LEVEL
NOV. 10, 1953	33.7 G	AUG. 3, 1960	36.21	JULY 15, 1964	38. G	NOV. 25, 1969	28.20
MAY 10, 1954	30.8 G						

75/2E-15A1 S. DEPTH 190 FT IN 1967.
LSD 3800 FT ABOVE MSL.
HIGHEST WATER LEVEL 25.00 BELOW LSD, NOV. 5, 1969,
LOWEST WATER LEVEL 25.00 BELOW LSD, NOV. 5, 1969.
RECORDS AVAILABLE: 1969.

DATE	WATER LEVEL	DATE	WATER LEVEL	DATE	WATER LEVEL	DATE	WATER LEVEL
NOV. 5, 1969	25.00						

75/2E-15A2 S. PERFORATED 95-155 FT.
LSD 3840 FT ABOVE MSL.
HIGHEST WATER LEVEL 53.49 BELOW LSD, NOV. 6, 1969,
LOWEST WATER LEVEL 80.00 BELOW LSD, APR. 22, 1966.
RECORDS AVAILABLE: 1966, 1969.

DATE	WATER LEVEL	DATE	WATER LEVEL	DATE	WATER LEVEL	DATE	WATER LEVEL
APR. 22, 1966	80. G	NOV. 6, 1969	53.49				

75/2E-15A3 S. PERFORATED 93-123 FT.
LSD 3830 FT ABOVE MSL.
HIGHEST WATER LEVEL 100.00 BELOW LSD, , 1966,
LOWEST WATER LEVEL 100.00 BELOW LSD, , 1966.
RECORDS AVAILABLE: 1966.

DATE	WATER LEVEL	DATE	WATER LEVEL	DATE	WATER LEVEL	DATE	WATER LEVEL
, 1966	100. G						

75/2E-15A4 S.
LSD 3830 FT ABOVE MSL.
HIGHEST WATER LEVEL 35.07 BELOW LSD, NOV. 5, 1969,
LOWEST WATER LEVEL 35.07 BELOW LSD, NOV. 5, 1969.
RECORDS AVAILABLE: 1969.

DATE	WATER LEVEL	DATE	WATER LEVEL	DATE	WATER LEVEL	DATE	WATER LEVEL
NOV. 5, 1969	35.07						

7S/2E-15C2 S. PERFORATED 58-133 FT.
LSD 3920 FT ABOVE MSL.
HIGHEST WATER LEVEL 41.24 BELOW LSD, NOV. 5, 1969,
LOWEST WATER LEVEL 60.00 BELOW LSD. SEP. 13, 1965.
RECORDS AVAILABLE: 1965, 1969.

DATE	WATER LEVEL	DATE	WATER LEVEL	DATE	WATER LEVEL	DATE	WATER LEVEL
SEP. 13, 1965	60. G	NOV. 5, 1969	41.24				

7S/2E-15C3 S. DEPTH 115 FT IN 1965, 65 FT IN 1970.
LSD 4000 FT ABOVE MSL.
HIGHEST WATER LEVEL 60.00 BELOW LSD, JULY 10, 1965,
DRY, WATER LEVEL NOT MEASURABLE, JUNE 11, 1970.
RECORDS AVAILABLE: 1965, 1970.

DATE	WATER LEVEL	DATE	WATER LEVEL	DATE	WATER LEVEL	DATE	WATER LEVEL
JULY 10, 1965	60. G	JUNE 11, 1970	F				

7S/2E-15C4 S. PERFORATED 70-90 FT.
LSD 4000 FT ABOVE MSL.
HIGHEST WATER LEVEL 49.67 BELOW LSD. NOV. 5, 1969,
LOWEST WATER LEVEL 50.00 BELOW LSD, JUNE 26, 1965.
RECORDS AVAILABLE: 1965, 1969.

DATE	WATER LEVEL	DATE	WATER LEVEL	DATE	WATER LEVEL	DATE	WATER LEVEL
JUNE 26, 1965	50. G	NOV. 5, 1969	49.67				

7S/2E-15C5 S. PERFORATED 70-120 FT.
LSD 3920 FT ABOVE MSL.
HIGHEST WATER LEVEL 47.67 BELOW LSD, NOV. 5, 1969,
LOWEST WATER LEVEL 47.67 BELOW LSD, NOV. 5, 1969.
RECORDS AVAILABLE: 1969.

DATE	WATER LEVEL	DATE	WATER LEVEL	DATE	WATER LEVEL	DATE	WATER LEVEL
NOV. 5, 1969	47.67						

7S/2E-15C6 S. DEPTH 150 FT IN 1970.
LSD 4000 FT ABOVE MSL.
HIGHEST WATER LEVEL 93.52 BELOW LSD, JUNE 10, 1970,
LOWEST WATER LEVEL 93.52 BELOW LSD, JUNE 10, 1970.
RECORDS AVAILABLE: 1970.

DATE	WATER LEVEL	DATE	WATER LEVEL	DATE	WATER LEVEL	DATE	WATER LEVEL
JUNE 10, 1970	93.52						

7S/2E-15D1 S.
LSD 4160 FT ABOVE MSL.
HIGHEST WATER LEVEL 108.45 BELOW LSD, NOV. 5, 1969,
LOWEST WATER LEVEL 108.45 BELOW LSD, NOV. 5, 1969.
RECORDS AVAILABLE: 1969.

DATE	WATER LEVEL	DATE	WATER LEVEL	DATE	WATER LEVEL	DATE	WATER LEVEL
NOV. 5, 1969	108.45						

7S/2E-15E2 S. DEPTH 130 FT IN 1965.
LSD 4070 FT ABOVE MSL.
HIGHEST WATER LEVEL 85.00 BELOW LSD, MAY 15, 1965,
LOWEST WATER LEVEL 85.00 BELOW LSD, MAY 15, 1965.
RECORDS AVAILABLE: 1965.

DATE	WATER LEVEL	DATE	WATER LEVEL	DATE	WATER LEVEL	DATE	WATER LEVEL
MAY 15, 1965	85. G						

7S/2E-15E4 S.
LSD 4005 FT ABOVE MSL.
HIGHEST WATER LEVEL 89.09 BELOW LSD, NOV. 6, 1969,
LOWEST WATER LEVEL 89.09 BELOW LSD, NOV. 6, 1969.
RECORDS AVAILABLE: 1969.

DATE	WATER LEVEL	DATE	WATER LEVEL	DATE	WATER LEVEL	DATE	WATER LEVEL
NOV. 6, 1969	89.09						

7S/2E-15F1 S. PERFORATED 90-135 FT.
LSD 3920 FT ABOVE MSL.
HIGHEST WATER LEVEL 64.50 BELOW LSD, NOV. 5, 1969,
LOWEST WATER LEVEL 80.00 BELOW LSD, SEP. 21, 1966.
RECORDS AVAILABLE: 1966, 1969.

DATE	WATER LEVEL	DATE	WATER LEVEL	DATE	WATER LEVEL	DATE	WATER LEVEL
SEP. 21, 1966	80. G	NOV. 5, 1969	64.5				

7S/2E-15F2 S.
LSD 4000 FT ABOVE MSL.
HIGHEST WATER LEVEL 40.70 BELOW LSD, NOV. 6, 1969,
LOWEST WATER LEVEL 40.70 BELOW LSD, NOV. 6, 1969.
RECORDS AVAILABLE: 1969.

DATE	WATER LEVEL	DATE	WATER LEVEL	DATE	WATER LEVEL	DATE	WATER LEVEL
NOV. 6, 1969	40.70						

7S/2E-15G3 S. PERFORATED 100-190 FT.
LSD 3880 FT ABOVE MSL.
HIGHEST WATER LEVEL 88.07 BELOW LSD, NOV. 5, 1969,
LOWEST WATER LEVEL 90.00 BELOW LSD, JUNE 20, 1968.
RECORDS AVAILABLE: 1968-69.

DATE	WATER LEVEL	DATE	WATER LEVEL	DATE	WATER LEVEL	DATE	WATER LEVEL
JUNE 20, 1968	90. G	NOV. 5, 1969	88.07				

7S/2E-15G4 S.
LSD 3820 FT ABOVE MSL.
HIGHEST WATER LEVEL 46.55 BELOW LSD, JUNE 11, 1970,
LOWEST WATER LEVEL 46.55 BELOW LSD, JUNE 11, 1970.
RECORDS AVAILABLE: 1970.

DATE	WATER LEVEL	DATE	WATER LEVEL	DATE	WATER LEVEL	DATE	WATER LEVEL
JUNE 11, 1970	46.55						

7S/2E-15J1 S. DEPTH 125 FT IN 1970.
LSD 3760 FT ABOVE MSL.
HIGHEST WATER LEVEL 26.35 BELOW LSD, JUNE 11, 1970,
LOWEST WATER LEVEL 26.35 BELOW LSD, JUNE 11, 1970.
RECORDS AVAILABLE: 1970.

DATE	WATER LEVEL	DATE	WATER LEVEL	DATE	WATER LEVEL	DATE	WATER LEVEL
JUNE 11, 1970	26.35						

7S/2E-15M1 S. DEPTH 200 FT IN 1966.
LSD 3880 FT ABOVE MSL.
HIGHEST WATER LEVEL 123.05 BELOW LSD, JUNE 10, 1970,
LOWEST WATER LEVEL 180.00 BELOW LSD, OCT. 9, 1966.
RECORDS AVAILABLE: 1966, 1970.

DATE	WATER LEVEL	DATE	WATER LEVEL	DATE	WATER LEVEL	DATE	WATER LEVEL
OCT. 9, 1966	180. G	JUNE 10, 1970	123.05				

7S/2E-15N2 S. DEPTH 235 FT IN 1965.
LSD 3880 FT ABOVE MSL.
HIGHEST WATER LEVEL 140.00 BELOW LSD, JUNE 28, 1965,
LOWEST WATER LEVEL 140.00 BELOW LSD, JUNE 28, 1965.
RECORDS AVAILABLE: 1965.

DATE	WATER LEVEL	DATE	WATER LEVEL	DATE	WATER LEVEL	DATE	WATER LEVEL
JUNE 28, 1965	140. G						

7S/2E-15N3 S.
LSD 3845 FT ABOVE MSL.
HIGHEST WATER LEVEL 105.22 BELOW LSD, JUNE 11, 1970,
LOWEST WATER LEVEL 105.22 BELOW LSD, JUNE 11, 1970.
RECORDS AVAILABLE: 1970.

DATE	WATER LEVEL	DATE	WATER LEVEL	DATE	WATER LEVEL	DATE	WATER LEVEL
JUNE 11, 1970	105.22						

7S/2E-15R1 S. DEPTH 137 FT IN 1969.
LSD 3750 FT ABOVE MSL.
HIGHEST WATER LEVEL 39.09 BELOW LSD, OCT. 23, 1969,
LOWEST WATER LEVEL 39.09 BELOW LSD, OCT. 23, 1969.
RECORDS AVAILABLE: 1969.

DATE	WATER LEVEL	DATE	WATER LEVEL	DATE	WATER LEVEL	DATE	WATER LEVEL
OCT. 23, 1969	39.09						

7S/2E-22A1 S. DEPTH 60 FT IN 1960.
LSD 3670 FT ABOVE MSL.
HIGHEST WATER LEVEL 23.50 BELOW LSD, MAY 7, 1953,
LOWEST WATER LEVEL 32.00 BELOW LSD, NOV. 9, 1953.
RECORDS AVAILABLE: 1953-54, 1960, 1969.

DATE	WATER LEVEL	DATE	WATER LEVEL	DATE	WATER LEVEL	DATE	WATER LEVEL
MAY 7, 1953	23.5 G	MAY 10, 1954	27.9 G	SEP. 8, 1960	28.55	OCT. 23, 1969	23.78
NOV. 9	32.0 G						

7S/2E-22K1 S. DEPTH 35 FT IN 1960.
LSD 3660 FT ABOVE MSL.
HIGHEST WATER LEVEL 11.70 BELOW LSD, MAY 10, 1954,
LOWEST WATER LEVEL 14.10 BELOW LSD, NOV. 9, 1953.
RECORDS AVAILABLE: 1953-54, 1960, 1969.

DATE	WATER LEVEL	DATE	WATER LEVEL	DATE	WATER LEVEL	DATE	WATER LEVEL
MAY 7, 1953	11.9 G	MAY 10, 1954	11.7 G	APR. 7, 1960	13.55	OCT. 23, 1969	P
NOV. 9	14.1 G						

7S/2E-22K2 S. DEPTH 71 FT IN 1969.
LSD 3640 FT ABOVE MSL.
HIGHEST WATER LEVEL 8.37 BELOW LSD, OCT. 23, 1969,
LOWEST WATER LEVEL 8.37 BELOW LSD, OCT. 23, 1969.
RECORDS AVAILABLE: 1969.

DATE	WATER LEVEL	DATE	WATER LEVEL	DATE	WATER LEVEL	DATE	WATER LEVEL
OCT. 23, 1969	8.37						

7S/2E-22K3 S. DEPTH 190 FT IN 1969.
LSO 3670 FT ABOVE MSL.
HIGHEST WATER LEVEL 7.87 BELOW LSD, OCT. 23, 1969,
LOWEST WATER LEVEL 7.87 BELOW LSD, OCT. 23, 1969.
RECORDS AVAILABLE: 1969.

DATE	WATER LEVEL	DATE	WATER LEVEL	DATE	WATER LEVEL	DATE	WATER LEVEL
OCT. 23, 1969	7.87						

7S/2E-23K1 S. DEPTH 50 FT IN 1969.
LSD 3639 FT ABOVE MSL.
HIGHEST WATER LEVEL 19.20 BELOW LSD. MAY 7, 1953,
LOWEST WATER LEVEL 27.00 BELOW LSD, NOV. 29, 1951.
RECORDS AVAILABLE: 1951-54, 1960, 1969.

DATE	WATER LEVEL	DATE	WATER LEVEL	DATE	WATER LEVEL	DATE	WATER LEVEL
NOV. 29, 1951	27.0 G	MAY 7, 1953	19.2 G	MAY 10, 1954	19.8 G	DEC. 1, 1969	20.51
NOV. 21, 1952	21.5 G	NOV. 9	19.9 G	JULY 26, 1960	22.81		

7S/2E-23M1 S. DEPTH 22 FT IN 1953.
LSD 3599.30 FT ABOVE MSL.
HIGHEST WATER LEVEL 2.70 BELOW LSD, MAY 7, 1953,
LOWEST WATER LEVEL 6.00 BELOW LSD, NOV. 9, 1953.
RECORDS AVAILABLE: 1953-54, 1969.

DATE	WATER LEVEL	DATE	WATER LEVEL	DATE	WATER LEVEL	DATE	WATER LEVEL
MAY 7, 1953	2.7 G	NOV. 9, 1953	6.0 G	MAY 10, 1954	3.5 G	DEC. 1, 1969	5.06

7S/2E-23P1 S. DEPTH 34.4 IN 1960.
LSD 3620 FT ABOVE MSL.
HIGHEST WATER LEVEL 2.57 BELOW LSD, APR. 7, 1960,
LOWEST WATER LEVEL 2.94 BELOW LSD, DEC. 1, 1969.
RECORDS AVAILABLE: 1954, 1960, 1969.

DATE	WATER LEVEL	DATE	WATER LEVEL	DATE	WATER LEVEL	DATE	WATER LEVEL
MAY 10, 1954	122.8 A	APR. 7, 1960	2.57	DEC. 1, 1969	2.94		

7S/2E-23Q1 S. PERFORATED 50-195 FT.
LSD 3620 FT ABOVE MSL.
HIGHEST WATER LEVEL 11.43 BELOW LSD, DEC. 1, 1969,
LOWEST WATER LEVEL 15.00 BELOW LSD, APR. 24, 1960.
RECORDS AVAILABLE: 1960, 1969.

DATE	WATER LEVEL	DATE	WATER LEVEL	DATE	WATER LEVEL	DATE	WATER LEVEL
APR. 24, 1960	15. G	DEC. 1, 1969	11.43				

7S/2E-24E1 S. DEPTH 96 FT IN 1960.
LSD 3680 FT ABOVE MSL.
HIGHEST WATER LEVEL 26.22 BELOW LSD, OCT. 30, 1969,
LOWEST WATER LEVEL 26.22 BELOW LSD, OCT. 30, 1969.
RECORDS AVAILABLE: 1960, 1969.

DATE	WATER LEVEL	DATE	WATER LEVEL	DATE	WATER LEVEL	DATE	WATER LEVEL
AUG. 3, 1960	30.25A	OCT. 30, 1969	26.22				

7S/2E-24E2 S. PERFORATED 60-105 FT.
LSD 3680 FT ABOVE MSL.
HIGHEST WATER LEVEL 35.00 BELOW LSD, MAY 27, 1963,
LOWEST WATER LEVEL 35.00 BELOW LSD, MAY 27, 1963.
RECORDS AVAILABLE: 1963.

DATE	WATER LEVEL	DATE	WATER LEVEL	DATE	WATER LEVEL	DATE	WATER LEVEL
MAY 27, 1963	35. G						

7S/2E-24E3 S.
LSD 3680 FT ABOVE MSL.
HIGHEST WATER LEVEL 35.60 BELOW LSD, OCT. 30, 1969,
LOWEST WATER LEVEL 35.60 BELOW LSD, OCT. 30, 1969.
RECORDS AVAILABLE: 1969.

DATE	WATER LEVEL	DATE	WATER LEVEL	DATE	WATER LEVEL	DATE	WATER LEVEL
OCT. 30, 1969	35.60						

7S/2E-24H1 S. DEPTH 149 FT IN 1969.
LSD 3840 FT ABOVE MSL.
HIGHEST WATER LEVEL 64.80 BELOW LSD, MAY 7, 1953,
LOWEST WATER LEVEL 80.50 BELOW LSD, OCT. 29, 1969.
RECORDS AVAILABLE: 1953, 1960, 1969.

DATE	WATER LEVEL	DATE	WATER LEVEL	DATE	WATER LEVEL	DATE	WATER LEVEL
MAY 7, 1953	64.8 G	AUG. 3, 1960	69.60	OCT. 29, 1969	80.5		

7S/2E-24L1 S. PERFORATED 54-102 FT.
LSD 3760 FT ABOVE MSL.
HIGHEST WATER LEVEL 54.00 BELOW LSD, APR. 15, 1958,
LOWEST WATER LEVEL 56.49 BELOW LSD, SEP. 8, 1960.
RECORDS AVAILABLE: 1958, 1960.

DATE	WATER LEVEL	DATE	WATER LEVEL	DATE	WATER LEVEL	DATE	WATER LEVEL
APR. 15, 1958	54. G	SEP. 8, 1960	56.49				

7S/2E-24L2 S. PERFORATED 100-140 FT.
LSD 3755 FT ABOVE MSL.
HIGHEST WATER LEVEL 51.32 BELOW LSD, OCT. 28, 1969,
LOWEST WATER LEVEL 70.00 BELOW LSD, JUNE 21, 1967.
RECORDS AVAILABLE: 1967, 1969.

DATE	WATER LEVEL	DATE	WATER LEVEL	DATE	WATER LEVEL	DATE	WATER LEVEL
JUNE 21, 1967	70. G	OCT. 28, 1969	51.32				

7S/2E-24L3 S. PERFORATED 60-75 FT, OPEN HOLE 75-175 FT.
LSD 3750 FT ABOVE MSL.
HIGHEST WATER LEVEL 60.00 BELOW LSD, FEB. 7, 1964,
LOWEST WATER LEVEL 60.00 BELOW LSD, FEB. 7, 1964.
RECORDS AVAILABLE: 1964.

DATE	WATER LEVEL	DATE	WATER LEVEL	DATE	WATER LEVEL	DATE	WATER LEVEL
FEB. 7, 1964	60. G						

7S/2E-24L4 S. PERFORATED 53-107 FT, OPEN HOLE 107-116 FT.
LSD 3760 FT ABOVE MSL.
HIGHEST WATER LEVEL 53.00 BELOW LSD, APR. 20, 1958,
LOWEST WATER LEVEL 61.30 BELOW LSD, OCT. 28, 1969.
RECORDS AVAILABLE: 1958, 1969.

DATE	WATER LEVEL	DATE	WATER LEVEL	DATE	WATER LEVEL	DATE	WATER LEVEL
APR. 20, 1958	53. G	OCT. 28, 1969	61.30				

7S/2E-24M1 S.
LSD 3690 FT ABOVE MSL.
HIGHEST WATER LEVEL 24.92 BELOW LSD, OCT. 30, 1969,
LOWEST WATER LEVEL 24.92 BELOW LSD, OCT. 30, 1969.
RECORDS AVAILABLE: 1969.

DATE	WATER LEVEL	DATE	WATER LEVEL	DATE	WATER LEVEL	DATE	WATER LEVEL
OCT. 30, 1969	24.92						

7S/2E-24P1 S. PERFORATED 53-150 FT.
LSD 3780 FT ABOVE MSL.
HIGHEST WATER LEVEL 49.00 BELOW LSD, APR. 25, 1958,
LOWEST WATER LEVEL 49.00 BELOW LSD, APR. 25, 1958.
RECORDS AVAILABLE: 1958.

DATE	WATER LEVEL	DATE	WATER LEVEL	DATE	WATER LEVEL	DATE	WATER LEVEL
APR. 25, 1958	49. G						

7S/2E-26B1 S. PERFORATED 20-92 FT.
LSD 2630 FT ABOVE MSL.
HIGHEST WATER LEVEL 12.00 BELOW LSD, AUG. 29, 1940,
LOWEST WATER LEVEL 12.00 BELOW LSD, AUG. 29, 1940.
RECORDS AVAILABLE: 1940.

DATE	WATER LEVEL	DATE	WATER LEVEL	DATE	WATER LEVEL	DATE	WATER LEVEL
AUG. 29, 1940	12. G						

7S/2E-28Q1 S. PERFORATED 55-95 FT.
LSD 3480 FT ABOVE MSL.
HIGHEST WATER LEVEL 35.00 BELOW LSD, FEB. 4, 1967,
LOWEST WATER LEVEL 48.97 BELOW LSD, JUNE 10, 1970.
RECORDS AVAILABLE: 1967, 1970.

DATE	WATER LEVEL	DATE	WATER LEVEL	DATE	WATER LEVEL	DATE	WATER LEVEL
FEB. 4, 1967	35. G	JUNE 10, 1970	48.97				

7S/2E-29P1 S. DEPTH 23.6 FT IN 1960, 20.6 FT IN 1969.
LSD 3420 FT ABOVE MSL.
HIGHEST WATER LEVEL 16.00 BELOW LSD, MAY 6, 1953,
DRY, WATER LEVEL NOT MEASURABLE, OCT. 22, 1969.
RECORDS AVAILABLE: 1950-54, 1960, 1969.

DATE	WATER LEVEL	DATE	WATER LEVEL	DATE	WATER LEVEL	DATE	WATER LEVEL
DEC. 7, 1950	18.3 G	NOV. 21, 1952	17.5 G	NOV. 9, 1953	18.2 G	APR. 6, 1960	19.15
DEC. 4, 1951	17.2 G	MAY 6, 1953	16.0 G	MAY 10, 1954	17.0 G	OCT. 22, 1969	F

7S/2E-32B1 S.
LSD 3420 FT ABOVE MSL.
HIGHEST WATER LEVEL 40.72 BELOW LSD, APR. 18, 1973,
LOWEST WATER LEVEL 73.77 BELOW LSD, OCT. 22, 1969.
RECORDS AVAILABLE: 1969, 1971-73.

DATE	WATER LEVEL	DATE	WATER LEVEL	DATE	WATER LEVEL	DATE	WATER LEVEL
OCT. 22, 1969	73.77	MAY 30, 1972	N	SEP. 27, 1972	N	APR. 18, 1973	40.72
SEP. 23, 1971	53.05						

7S/2E-32B3 S. PERFORATED 56-293 FT.
LSD 3400 FT ABOVE MSL.
HIGHEST WATER LEVEL 12.00 BELOW LSD, NOV. 12, 1962, JULY 7, 1963,
LOWEST WATER LEVEL 12.00 BELOW LSD, NOV. 12, 1962, JULY 7, 1963.
RECORDS AVAILABLE: 1962-63.

DATE	WATER LEVEL	DATE	WATER LEVEL	DATE	WATER LEVEL	DATE	WATER LEVEL
NOV. 12, 1962	12. G	JULY 7, 1963	12. G				

7S/2E-32C1 S. PERFORATED 24-253 FT.
LSD 3400 FT ABOVE MSL.
HIGHEST WATER LEVEL 5.00 BELOW LSD, JULY 27, 1962,
LOWEST WATER LEVEL 5.00 BELOW LSD, JULY 27, 1962.
RECORDS AVAILABLE: 1962.

DATE	WATER LEVEL	DATE	WATER LEVEL	DATE	WATER LEVEL	DATE	WATER LEVEL
JULY 27, 1962	5. G						

7S/2E-32D1 S. PERFORATED 30-305 FT.
LSD 3400 FT ABOVE MSL.
HIGHEST WATER LEVEL 10.00 BELOW LSD, JAN. 2, 1963,
LOWEST WATER LEVEL 21.47 BELOW LSD, APR. 18, 1973.
RECORDS AVAILABLE: 1963, 1969, 1972-73.

DATE	WATER LEVEL	DATE	WATER LEVEL	DATE	WATER LEVEL	DATE	WATER LEVEL
JAN. 2, 1963	10. G	OCT. 22, 1969	A	OCT. 16, 1972	A	APR. 18, 1973	21.47

7S/2E-32E1 S. DEPTH 60 FT IN 1960.
LSD 3400 FT ABOVE MSL.
HIGHEST WATER LEVEL 1.89 BELOW LSD, APR. 4, 1960,
LOWEST WATER LEVEL 1.89 BELOW LSD, APR. 4, 1960.
RECORDS AVAILABLE: 1960, 1969.

DATE	WATER LEVEL	DATE	WATER LEVEL	DATE	WATER LEVEL	DATE	WATER LEVEL
APR. 4, 1960	1.89	OCT. 22, 1969	P				

7S/2E-32F1 S. DEPTH 70.9 FT IN 1969.
LSD 3400 FT ABOVE MSL.
HIGHEST WATER LEVEL FLOWING, NOV. 9, 1953, MAY 10, 1954, APR. 6, 1960,
LOWEST WATER LEVEL 35.19 BELOW LSD, OCT. 22, 1969.
RECORDS AVAILABLE: 1953-54, 1960, 1969.

DATE	WATER LEVEL	DATE	WATER LEVEL	DATE	WATER LEVEL	DATE	WATER LEVEL
NOV. 9, 1953	Q	MAY 10, 1954	Q	APR. 6, 1960	Q	OCT. 22, 1969	35.19
DEC. 2	+ 1.5 G						

7S/2E-32F3 S. PERFORATED 40-253 FT.
LSD 3400 FT ABOVE MSL.
HIGHEST WATER LEVEL 32.00 BELOW LSD, FEB. 8, 1963,
LOWEST WATER LEVEL 38.39 BELOW LSD, OCT. 22, 1969.
RECORDS AVAILABLE: 1963, 1969.

DATE	WATER LEVEL	DATE	WATER LEVEL	DATE	WATER LEVEL	DATE	WATER LEVEL
FEB. 8, 1963	32. G	OCT. 22, 1969	38.39				

7S/2E-32G1 S. PERFORATED 28-205 FT.
LSD 3410 FT ABOVE MSL.
HIGHEST WATER LEVEL 10.00 BELOW LSD, JULY 9, 1962,
LOWEST WATER LEVEL 10.00 BELOW LSD, JULY 9, 1962.
RECORDS AVAILABLE: 1962.

DATE	WATER LEVEL	DATE	WATER LEVEL	DATE	WATER LEVEL	DATE	WATER LEVEL
JULY 9, 1962	10. G						

7S/2E-32J1 S.
LSD 3430 FT ABOVE MSL.
HIGHEST WATER LEVEL FLOWING, NOV. 9, 1953, DEC. 2, 1953, MAY 10, 1954,
LOWEST WATER LEVEL 4.02 BELOW LSD, OCT. 22, 1969.
RECORDS AVAILABLE: 1953-54, 1960, 1969.

DATE	WATER LEVEL	DATE	WATER LEVEL	DATE	WATER LEVEL	DATE	WATER LEVEL
NOV. 9, 1953	Q	MAY 10, 1954	Q	JULY 19, 1960	10.85A	OCT. 22, 1969	4.02
DEC. 2	Q						

7S/2E-32J2 S. DEPTH 30 FT IN 1953.
LSD 3430 FT ABOVE MSL.
HIGHEST WATER LEVEL 3.90 BELOW LSD, MAY 10, 1954,
LOWEST WATER LEVEL 14.42 BELOW LSD, OCT. 22, 1969.
RECORDS AVAILABLE: 1953-54, 1960, 1969, 1971-73.

DATE	WATER LEVEL	DATE	WATER LEVEL	DATE	WATER LEVEL	DATE	WATER LEVEL
NOV. 9, 1953	11.5 A	APR. 6, 1960	9.82A	DEC. 9, 1971	13.70	APR. 18, 1973	12.37
MAY 10, 1954	3.9 G	OCT. 22, 1969	14.42	MAY 30, 1972	N		

7S/2E-32L1 S. PERFORATED 19-212 FT.
LSD 3410 FT ABOVE MSL.
HIGHEST WATER LEVEL 12.00 BELOW LSD, SEP. 19, 1962,
LOWEST WATER LEVEL 12.00 BELOW LSD, SEP. 19, 1962.
RECORDS AVAILABLE: 1962.

DATE	WATER LEVEL	DATE	WATER LEVEL	DATE	WATER LEVEL	DATE	WATER LEVEL
SEP. 19, 1962	12. G						

7S/2E-32P1 S.
LSD 3420 FT ABOVE MSL.
HIGHEST WATER LEVEL FLOWING, APR. 6, 1960,
RECORDS AVAILABLE: 1960.

DATE	WATER LEVEL	DATE	WATER LEVEL	DATE	WATER LEVEL	DATE	WATER LEVEL
APR. 6, 1960	Q						

7S/2E-33C1 S. PERFORATED 25-50 FT: DEPTH 51 FT IN 1970.
LSD 3438 FT ABOVE MSL.
HIGHEST WATER LEVEL 22.00 BELOW LSD, JULY 12, 1940,
DRY, WATER LEVEL NOT MEASURABLE, JUNE 10, 1970.
RECORDS AVAILABLE: 1940, 1950-54, 1960, 1970.

DATE	WATER LEVEL	DATE	WATER LEVEL	DATE	WATER LEVEL	DATE	WATER LEVEL
JULY 12, 1940	22. G	DEC. 4, 1951	42.2 G	NOV. 9, 1953	36.7 G	APR. 6, 1960	41.06
DEC. 7, 1950	39.9 G	NOV. 21, 1952	33.5 G	MAY 10, 1954	34.9 G	JUNE 10, 1970	F
APR. 17, 1951	41.9 G	MAY 6, 1953	33.7 G				

7S/3E-4H1 S. DEPTH 135 FT IN 1956.
LSD 4720 FT ABOVE MSL.
HIGHEST WATER LEVEL 8.92 BELOW LSD, JULY 28, 1969,
LOWEST WATER LEVEL 107.45 BELOW LSD, SEP. 6, 1960.
RECORDS AVAILABLE: 1960, 1969.

DATE	WATER LEVEL	DATE	WATER LEVEL	DATE	WATER LEVEL	DATE	WATER LEVEL
SEP. 6, 1960	107.45	JULY 28, 1969	8.92				

7S/3E-4H2 S. DEPTH 124 FT IN 1950.
LSD 4780 FT ABOVE MSL.
HIGHEST WATER LEVEL 21.09 BELOW LSD, JULY 28, 1969,
LOWEST WATER LEVEL 95.50 BELOW LSD, SEP. 6, 1960.
RECORDS AVAILABLE: 1950, 1960, 1969.

DATE	WATER LEVEL	DATE	WATER LEVEL	DATE	WATER LEVEL	DATE	WATER LEVEL
JULY 15, 1950	23. G	SEP. 6, 1960	95.5 G	JULY 28, 1969	21.09		

7S/3E-4J1 S. PERFORATED 12-91 FT.
LSD 4640 FT ABOVE MSL.
HIGHEST WATER LEVEL 20.20 BELOW LSD, APR. 22, 1954,
LOWEST WATER LEVEL 23.60 BELOW LSD, JULY 29, 1969.
RECORDS AVAILABLE: 1950, 1953-54, 1969.

DATE	WATER LEVEL	DATE	WATER LEVEL	DATE	WATER LEVEL	DATE	WATER LEVEL
SEP. 25, 1950	21. G	NOV. 12, 1953	20.8 G	APR. 22, 1954	20.2 G	JULY 29, 1969	23.60

7S/3E-6K1 S. PERFORATED 150-281 FT.
LSD 4230 FT ABOVE MSL.
HIGHEST WATER LEVEL 89.36 BELOW LSD, AUG. 4, 1969,
LOWEST WATER LEVEL 200.00 BELOW LSD, APR. 1, 1962.
RECORDS AVAILABLE: 1962, 1969, 1972-73.

DATE	WATER LEVEL	DATE	WATER LEVEL	DATE	WATER LEVEL	DATE	WATER LEVEL
APR. 1, 1962	200. G	AUG. 4, 1969	89.36	MAY 31, 1972	N	APR. 19, 1973	180.00

7S/3E-6Q1 S.
LSD 4180 FT ABOVE MSL.
HIGHEST WATER LEVEL 152.24 BELOW LSD, AUG. 4, 1969,
LOWEST WATER LEVEL 152.24 BELOW LSD, AUG. 4, 1969.
RECORDS AVAILABLE: 1969.

DATE	WATER LEVEL	DATE	WATER LEVEL	DATE	WATER LEVEL	DATE	WATER LEVEL
AUG. 4, 1969	152.24						

7S/3E-6Q2 S.
LSD 4235 FT ABOVE MSL.
HIGHEST WATER LEVEL 180.52 BELOW LSD, AUG. 4, 1969,
LOWEST WATER LEVEL 180.52 BELOW LSD, AUG. 4, 1969.
RECORDS AVAILABLE: 1969.

DATE	WATER LEVEL	DATE	WATER LEVEL	DATE	WATER LEVEL	DATE	WATER LEVEL
AUG. 4, 1969	180.52						

7S/3E-6R2 S. PERFORATED 175-224 FT.
LSD 4250 FT ABOVE MSL.
HIGHEST WATER LEVEL 165.67 BELOW LSD, AUG. 4, 1969,
LOWEST WATER LEVEL 190.00 BELOW LSD, JUNE 27, 1958.
RECORDS AVAILABLE: 1958, 1969, 1972-73.

DATE	WATER LEVEL	DATE	WATER LEVEL	DATE	WATER LEVEL	DATE	WATER LEVEL
JUNE 27, 1958	190. G	AUG. 4, 1969	165.67	MAY 31, 1972	N	APR. 19, 1973	173.63

7S/3E-7C1 S. PERFORATED 132-175 FT.
LSD 4150 FT ABOVE MSL.
HIGHEST WATER LEVEL 130.32 BELOW LSD, AUG. 5, 1969,
LOWEST WATER LEVEL 130.32 BELOW LSD, AUG. 5, 1969.
RECORDS AVAILABLE: 1969.

DATE	WATER LEVEL	DATE	WATER LEVEL	DATE	WATER LEVEL	DATE	WATER LEVEL
AUG. 5, 1969	130.32						

7S/3E-7C2 S. PERFORATED 160-200 FT.
LSD 4055 FT ABOVE MSL.
HIGHEST WATER LEVEL 120.33 BELOW LSD, AUG. 5, 1969,
LOWEST WATER LEVEL 140.00 BELOW LSD, OCT. 11, 1962.
RECORDS AVAILABLE: 1962, 1969.

DATE	WATER LEVEL	DATE	WATER LEVEL	DATE	WATER LEVEL	DATE	WATER LEVEL
OCT. 11, 1962	140. G	AUG. 5, 1969	120.33				

7S/3E-7D1 S.
LSD 4150 FT ABOVE MSL.
HIGHEST WATER LEVEL 126.80 BELOW LSD, AUG. 5, 1969,
LOWEST WATER LEVEL 126.80 BELOW LSD, AUG. 5, 1969.
RECORDS AVAILABLE: 1969.

DATE	WATER LEVEL	DATE	WATER LEVEL	DATE	WATER LEVEL	DATE	WATER LEVEL
AUG. 5, 1969	126.80						

7S/3E-7E1 S.
LSD 4080 FT ABOVE MSL.
RECORDS AVAILABLE: 1969.

DATE	WATER LEVEL	DATE	WATER LEVEL	DATE	WATER LEVEL	DATE	WATER LEVEL
AUG. 5, 1969	196.42A						

7S/3E-7F1 S. DEPTH 220 FT IN 1963.
LSD 4090 FT ABOVE MSL.
HIGHEST WATER LEVEL 134.88 BELOW LSD, AUG. 5, 1969,
LOWEST WATER LEVEL 140.00 BELOW LSD, OCT. 30, 1963.
RECORDS AVAILABLE: 1963, 1969.

DATE	WATER LEVEL	DATE	WATER LEVEL	DATE	WATER LEVEL	DATE	WATER LEVEL
OCT. 30, 1963	140. G	AUG. 5, 1969	134.88				

7S/3E-7H1 S. DEPTH 243 FT IN 1960.
LSD 4180 FT ABOVE MSL.
HIGHEST WATER LEVEL 137.65 BELOW LSD, SEP. 7, 1960,
LOWEST WATER LEVEL 143.32 BELOW LSD, APR. 19, 1973.
RECORDS AVAILABLE: 1960, 1972-73.

DATE	WATER LEVEL	DATE	WATER LEVEL	DATE	WATER LEVEL	DATE	WATER LEVEL
SEP. 7, 1960	137.65	MAY 31, 1972	143.108	APR. 19, 1973	143.32		

7S/3E-7P1 S.
LSD 4085 FT ABOVE MSL.
HIGHEST WATER LEVEL 222.55 BELOW LSD, AUG. 5, 1969,
LOWEST WATER LEVEL 222.55 BELOW LSD, AUG. 5, 1969.
RECORDS AVAILABLE: 1969.

DATE	WATER LEVEL	DATE	WATER LEVEL	DATE	WATER LEVEL	DATE	WATER LEVEL
AUG. 5, 1969	222.55						

7S/3E-7R1 S. DEPTH 210 FT IN 1950.
LSD 4085 FT ABOVE MSL.
HIGHEST WATER LEVEL 169.00 BELOW LSD, JULY 9, 1951,
LOWEST WATER LEVEL 219.03 BELOW LSD, AUG. 5, 1969.
RECORDS AVAILABLE: 1950-51, 1953-54, 1969.

DATE	WATER LEVEL	DATE	WATER LEVEL	DATE	WATER LEVEL	DATE	WATER LEVEL
NOV. 30, 1950	184. G	MAY 21, 1953	175.4 G	SEP. 2, 1954	179.3 B	OCT. 19, 1954	171.
JULY 9, 1951	169. G	NOV. 12	170.4 G	SEP. 5	170.3 G	AUG. 5, 1969	219.03
NOV. 15	177. G	MAY 7, 1954	172.0 G	OCT. 13	193.2 A		

7S/3E-8D1 S. DEPTH 260 FT IN 1969.
LSD 4240 FT ABOVE MSL.
HIGHEST WATER LEVEL 153.60 BELOW LSD, AUG. 4, 1969,
LOWEST WATER LEVEL 153.60 BELOW LSD, AUG. 4, 1969.
RECORDS AVAILABLE: 1969.

DATE	WATER LEVEL	DATE	WATER LEVEL	DATE	WATER LEVEL	DATE	WATER LEVEL
AUG. 4, 1969	153.60						

7S/3E-8E1 S. DEPTH 125 FT IN 1950.
LSD 4165 FT ABOVE MSL.
HIGHEST WATER LEVEL 105.20 BELOW LSD, NOV. 15, 1951,
LOWEST WATER LEVEL 124.60 BELOW LSD, MAY 21, 1953.
RECORDS AVAILABLE: 1950-51, 1953-54, 1969.

DATE	WATER LEVEL	DATE	WATER LEVEL	DATE	WATER LEVEL	DATE	WATER LEVEL
NOV. 30, 1950	118. A	MAY 21, 1953	124.6 G	MAY 7, 1954	121.4 G	AUG. 1, 1969	110.08
NOV. 15, 1951	105.2 G	NOV. 10	108.3 G				

7S/3E-8E2 S.
LSD 4165 FT ABOVE MSL.
HIGHEST WATER LEVEL 104.58 BELOW LSD. AUG. 1, 1969,
LOWEST WATER LEVEL 104.58 BELOW LSD. AUG. 1, 1969.
RECORDS AVAILABLE: 1969.

DATE	WATER LEVEL	DATE	WATER LEVEL	DATE	WATER LEVEL	DATE	WATER LEVEL
AUG. 1, 1969	104.58						

7S/3E-8J1 S.
LSD 4100 FT ABOVE MSL.
HIGHEST WATER LEVEL 85.85 BELOW LSD, JULY 31, 1969,
LOWEST WATER LEVEL 112.69 BELOW LSD, JULY 27, 1960.
RECORDS AVAILABLE: 1960, 1969, 1971-73.

DATE	WATER LEVEL	DATE	WATER LEVEL	DATE	WATER LEVEL	DATE	WATER LEVEL
JULY 27, 1960	112.69G	DEC. 9, 1971	93.32	MAY 31, 1972	93.38	APR. 19, 1973	94.07
JULY 31, 1969	85.85						

7S/3E-8K1 S. PERFORATED 80-205 FT.
LSD 4150 FT ABOVE MSL.
HIGHEST WATER LEVEL 90.73 BELOW LSD, JULY 31, 1969,
LOWEST WATER LEVEL 117.00 BELOW LSD, DEC. 21, 1962.
RECORDS AVAILABLE: 1962, 1969.

DATE	WATER LEVEL	DATE	WATER LEVEL	DATE	WATER LEVEL	DATE	WATER LEVEL
DEC. 21, 1962	117. G	JULY 31, 1969	90.73				

7S/3E-8L1 S.
LSD 4160 FT ABOVE MSL.
HIGHEST WATER LEVEL 92.66 BELOW LSD, AUG. 1, 1969,
LOWEST WATER LEVEL 96.24 BELOW LSD, APR. 19, 1973.
RECORDS AVAILABLE: 1969, 1973.

DATE	WATER LEVEL	DATE	WATER LEVEL	DATE	WATER LEVEL	DATE	WATER LEVEL
AUG. 1, 1969	92.66	APR. 19, 1973	96.24				

7S/3E-8Q1 S. DEPTH 107 FT WHEN DRILLED, 100 FT IN 1950.
LSD 4094.80 FT ABOVE MSL.
HIGHEST WATER LEVEL 56.10 BELOW LSD, AUG. , 1916,
LOWEST WATER LEVEL 68.20 BELOW LSD. NOV. 21, 1951.
RECORDS AVAILABLE: 1916, 1950-54, 1969.

DATE	WATER LEVEL	DATE	WATER LEVEL	DATE	WATER LEVEL	DATE	WATER LEVEL
AUG. , 1916	56.1 G	NOV. 21, 1951	68.2 G	MAY 21, 1953	57.4 G	MAY 7, 1954	57.1 G
NOV. 30, 1950	56.9 G	NOV. 10, 1952	57.7 G	NOV. 12	57.1 G	JULY 31, 1969	P

7S/3E-8Q2 S. PERFORATED 50-237 FT.
LSD 4090.50 FT ABOVE MSL.
HIGHEST WATER LEVEL 60.00 BELOW LSD, APR. 14, 1959,
LOWEST WATER LEVEL 85.50 BELOW LSD, OCT. 31, 1962.
RECORDS AVAILABLE: 1959-60, 1962, 1969.

DATE	WATER LEVEL	DATE	WATER LEVEL	DATE	WATER LEVEL	DATE	WATER LEVEL
APR. 14, 1959	60. G	JULY 28, 1960	61.41	OCT. 31, 1962	85.5 G	JULY 31, 1969	66.80

7S/3E-8Q3 S. PERFORATED 130-315 FT.
LSD 4085 FT ABOVE MSL.
HIGHEST WATER LEVEL 23.43 BELOW LSD, JULY 31, 1969,
LOWEST WATER LEVEL 65.00 BELOW LSD, JUNE 24, 1967.
RECORDS AVAILABLE: 1967, 1969.

DATE	WATER LEVEL	DATE	WATER LEVEL	DATE	WATER LEVEL	DATE	WATER LEVEL
JUNE 24, 1967	65. G	JULY 31, 1969	23.43				

7S/3E-8R2 S. DEPTH 210 FT IN 1969.
LSD 4110 FT ABOVE MSL.
HIGHEST WATER LEVEL 185.00 BELOW LSD, JULY 31, 1969,
LOWEST WATER LEVEL 185.00 BELOW LSD, JULY 31, 1969.
RECORDS AVAILABLE: 1969.

DATE	WATER LEVEL	DATE	WATER LEVEL	DATE	WATER LEVEL	DATE	WATER LEVEL
JULY 31, 1969	185. G						

7S/3E-9D1 S. DEPTH 156 FT IN 1960.
LSD 4290 FT ABOVE MSL.
HIGHEST WATER LEVEL 122.37 BELOW LSD, JULY 31, 1969,
LOWEST WATER LEVEL 140.00 BELOW LSD, AUG. 24, 1960.
RECORDS AVAILABLE: 1960, 1969.

DATE	WATER LEVEL	DATE	WATER LEVEL	DATE	WATER LEVEL	DATE	WATER LEVEL
AUG. 24, 1960	140.00G	JULY 31, 1969	122.37				

7S/3E-9D2 S. DEPTH 148.33 FT IN 1969.
LSD 4290 FT ABOVE MSL.
DRY, WATER LEVEL NOT MEASURABLE, JULY 31, 1969.
RECORDS AVAILABLE: 1969.

DATE	WATER LEVEL	DATE	WATER LEVEL	DATE	WATER LEVEL	DATE	WATER LEVEL
JULY 31, 1969	F						

7S/3E-9E1 S. DEPTH 235 FT IN 1960.
LSD 4220 FT ABOVE MSL.
HIGHEST WATER LEVEL 117.60 BELOW LSD, AUG. 24, 1960,
LOWEST WATER LEVEL 149.73 BELOW LSD, JUNE 10, 1970.
RECORDS AVAILABLE: 1960, 1970.

DATE	WATER LEVEL	DATE	WATER LEVEL	DATE	WATER LEVEL	DATE	WATER LEVEL
AUG. 24, 1960	117.6	JUNE 10, 1970	149.73				

7S/3E-9F1 S. PERFORATED 200-300 FT.
LSD 4280 FT ABOVE MSL.
HIGHEST WATER LEVEL 170.25 BELOW LSD, JULY 30, 1969,
LOWEST WATER LEVEL 200.00 BELOW LSD, MAR. 14, 1966.
RECORDS AVAILABLE: 1966, 1969.

DATE	WATER LEVEL	DATE	WATER LEVEL	DATE	WATER LEVEL	DATE	WATER LEVEL
MAR. 14, 1966	200. G	JULY 30, 1969	170.25				

7S/3E-9F2 S. PERFORATED 160-225 FT.
LSD 4320 FT ABOVE MSL.
HIGHEST WATER LEVEL 178.34 BELOW LSD, JULY 30, 1969,
LOWEST WATER LEVEL 178.34 BELOW LSD, JULY 30, 1969.
RECORDS AVAILABLE: 1969.

DATE	WATER LEVEL	DATE	WATER LEVEL	DATE	WATER LEVEL	DATE	WATER LEVEL
JULY 30, 1969	178.34						

7S/3E-9L1 S. PERFORATED 180-260 FT.
LSD 4240 FT ABOVE MSL.
HIGHEST WATER LEVEL 145.35 BELOW LSD, JULY 30, 1969,
LOWEST WATER LEVEL 150.00 BELOW LSD, MAR. 15, 1965.
RECORDS AVAILABLE: 1965, 1969.

DATE	WATER LEVEL	DATE	WATER LEVEL	DATE	WATER LEVEL	DATE	WATER LEVEL
MAR. 15, 1965	150. G	JULY 30, 1969	145.35				

7S/3E-9L2 S. PERFORATED 200-250 FT.
LSD 4240 FT ABOVE MSL.
HIGHEST WATER LEVEL 151.82 BELOW LSD, JULY 30, 1969,
LOWEST WATER LEVEL 160.00 BELOW LSD, OCT. 3, 1965.
RECORDS AVAILABLE: 1965, 1969.

DATE	WATER LEVEL	DATE	WATER LEVEL	DATE	WATER LEVEL	DATE	WATER LEVEL
OCT. 3, 1965	160. G	JULY 30, 1969	151.82				

7S/3E-9L3 S. PERFORATED 160-290 FT.
LSD 4240 FT ABOVE MSL.
HIGHEST WATER LEVEL 173.00 BELOW LSD, OCT. 5, 1966,
LOWEST WATER LEVEL 173.00 BELOW LSD, OCT. 5, 1966.
RECORDS AVAILABLE: 1966.

DATE	WATER LEVEL	DATE	WATER LEVEL	DATE	WATER LEVEL	DATE	WATER LEVEL
OCT. 5, 1966	173. G						

7S/3E-9M1 S. DEPTH 204 FT IN 1969.
LSD 4180 FT ABOVE MSL.
HIGHEST WATER LEVEL 86.49 BELOW LSD, JULY 31, 1969,
LOWEST WATER LEVEL 86.49 BELOW LSD, JULY 31, 1969.
RECORDS AVAILABLE: 1969.

DATE	WATER LEVEL	DATE	WATER LEVEL	DATE	WATER LEVEL	DATE	WATER LEVEL
JULY 31, 1969	86.49						

7S/3E-9N2 S. PERFORATED 80-115 FT.
LSD 4090 FT ABOVE MSL.
HIGHEST WATER LEVEL 64.58 BELOW LSD, JULY 29, 1969,
LOWEST WATER LEVEL 80.00 BELOW LSD, JULY 16, 1965.
RECORDS AVAILABLE: 1965, 1969.

DATE	WATER LEVEL	DATE	WATER LEVEL	DATE	WATER LEVEL	DATE	WATER LEVEL
JULY 16, 1965	80. G	JULY 29, 1969	64.58				

7S/3E-9P1 S. PERFORATED 40-220 FT.
LSD 4190 FT ABOVE MSL.
HIGHEST WATER LEVEL 80.00 BELOW LSD, , 1952,
LOWEST WATER LEVEL 152.84 BELOW LSD, APR. 19, 1973.
RECORDS AVAILABLE: 1952, 1971, 1973.

DATE	WATER LEVEL	DATE	WATER LEVEL	DATE	WATER LEVEL	DATE	WATER LEVEL
, 1952	80. G	DEC. 8, 1971	152.74	APR. 19, 1973	152.84		

7S/3E-9P3 S. PERFORATED 100-175 FT.
LSD 4160 FT ABOVE MSL.
HIGHEST WATER LEVEL 125.00 BELOW LSD, SEP. 19, 1961,
LOWEST WATER LEVEL 125.00 BELOW LSD, SEP. 19, 1961.
RECORDS AVAILABLE: 1961.

DATE	WATER LEVEL	DATE	WATER LEVEL	DATE	WATER LEVEL	DATE	WATER LEVEL
SEP. 19, 1961	125. G						

7S/3E-9P4 S. PERFORATED 20-120, 150-210 FT.
LSD 4120 FT ABOVE MSL.
HIGHEST WATER LEVEL 56.70 BELOW LSD, JULY 29, 1969,
LOWEST WATER LEVEL 78.00 BELOW LSD, OCT. 11, 1960.
RECORDS AVAILABLE: 1960, 1969.

DATE	WATER LEVEL	DATE	WATER LEVEL	DATE	WATER LEVEL	DATE	WATER LEVEL
OCT. 11, 1960	78. G	JULY 29, 1969	56.70				

7S/3E-9P5 S. PERFORATED 90-220 FT.
LSD 4150 FT ABOVE MSL.
HIGHEST WATER LEVEL 113.30 BELOW LSD, JULY 30, 1969,
LOWEST WATER LEVEL 114.00 BELOW LSD, NOV. 17, 1962.
RECORDS AVAILABLE: 1962, 1969.

DATE	WATER LEVEL	DATE	WATER LEVEL	DATE	WATER LEVEL	DATE	WATER LEVEL
NOV. 17, 1962	114. G	JULY 30, 1969	113.30				

7S/3E-10B1 S. PERFORATED 60-125 FT.
LSD 4360 FT ABOVE MSL.
HIGHEST WATER LEVEL 25.00 BELOW LSD, JUNE 30, 1950,
LOWEST WATER LEVEL 28.57 BELOW LSD, JULY 24, 1969.
RECORDS AVAILABLE: 1950, 1969.

DATE	WATER LEVEL	DATE	WATER LEVEL	DATE	WATER LEVEL	DATE	WATER LEVEL
JUNE 30, 1950	25. G	JULY 24, 1969	28.57				

7S/3E-10C1 S. DEPTH 17.3 FT IN 1969.
LSD 4390 FT ABOVE MSL.
HIGHEST WATER LEVEL 6.00 BELOW LSD, JULY 24, 1969,
LOWEST WATER LEVEL 6.00 BELOW LSD, JULY 24, 1969.
RECORDS AVAILABLE: 1960, 1969.

DATE	WATER LEVEL	DATE	WATER LEVEL	DATE	WATER LEVEL	DATE	WATER LEVEL
OCT. 5, 1960	14.84A	JULY 24, 1969	6.00				

7S/3E-10D1 S.
LSD 4500 FT ABOVE MSL.
HIGHEST WATER LEVEL 214.50 BELOW LSD, NOV. 15, 1951,
LOWEST WATER LEVEL 214.50 BELOW LSD, NOV. 15, 1951.
RECORDS AVAILABLE: 1951.

DATE	WATER LEVEL	DATE	WATER LEVEL	DATE	WATER LEVEL	DATE	WATER LEVEL
NOV. 15, 1951	214.5 G						

7S/3E-10G1 S. PERFORATED 347-387, 427-487, 507-546 FT.
LSD 4280 FT ABOVE MSL.
HIGHEST WATER LEVEL 300.00 BELOW LSD, SEP. 1, 1964,
LOWEST WATER LEVEL 300.00 BELOW LSD, SEP. 1, 1964.
RECORDS AVAILABLE: 1964.

DATE	WATER LEVEL	DATE	WATER LEVEL	DATE	WATER LEVEL	DATE	WATER LEVEL
SEP. 1, 1964	300. G						

7S/3E-10J1 S.
LSD 4180 FT ABOVE MSL.
HIGHEST WATER LEVEL 186.35 BELOW LSD, JULY 24, 1969,
LOWEST WATER LEVEL 186.35 BELOW LSD, JULY 24, 1969.
RECORDS AVAILABLE: 1969.

DATE	WATER LEVEL	DATE	WATER LEVEL	DATE	WATER LEVEL	DATE	WATER LEVEL
JULY 24, 1969	186.35						

7S/3E-10L1 S. PERFORATED 190-252 FT.
LSD 4210 FT ABOVE MSL.
HIGHEST WATER LEVEL 215.50 BELOW LSD, NOV. 15, 1951,
LOWEST WATER LEVEL 231.10 BELOW LSD, APR. 21, 1954.
RECORDS AVAILABLE: 1951, 1954.

DATE	WATER LEVEL	DATE	WATER LEVEL	DATE	WATER LEVEL	DATE	WATER LEVEL
NOV. 15, 1951	215.5 G	APR. 21, 1954	231.1				

7S/3E-10M1 S. DEPTH 291 FT IN 1969.
LSD 4180 FT ABOVE MSL.
HIGHEST WATER LEVEL 221.00 BELOW LSD, NOV. 15, 1951,
LOWEST WATER LEVEL 242.90 BELOW LSD, NOV. 10, 1952.
RECORDS AVAILABLE: 1951-54, 1969, 1971-73.

DATE	WATER LEVEL	DATE	WATER LEVEL	DATE	WATER LEVEL	DATE	WATER LEVEL
NOV. 15, 1951	221.0 G	NOV. 12, 1953	224.4 G	NOV. 18, 1971	230.05	SEP. 27, 1972	237.56
NOV. 10, 1952	242.9 G	APR. 21, 1954	225.5 G	MAY 30, 1972	237.56	APR. 19, 1973	229.50
MAY 22, 1953	239.7 A	JULY 25, 1969	229.40				

7S/3E-10M2 S. PERFORATED 275-315 FT.
LSD 4250 FT ABOVE MSL.
HIGHEST WATER LEVEL 176.00 BELOW LSD, SEP. 9, 1960,
LOWEST WATER LEVEL 270.00 BELOW LSD, SEP. 4, 1958.
RECORDS AVAILABLE: 1958, 1960.

DATE	WATER LEVEL	DATE	WATER LEVEL	DATE	WATER LEVEL	DATE	WATER LEVEL
SEP. 4, 1958	270. G	SEP. 9, 1960	176.				

7S/3E-10Q1 S.
LSD 4180 FT ABOVE MSL.
HIGHEST WATER LEVEL 184.95 BELOW LSD, JULY 24, 1969,
LOWEST WATER LEVEL 184.95 BELOW LSD, JULY 24, 1969.
RECORDS AVAILABLE: 1969.

DATE	WATER LEVEL	DATE	WATER LEVEL	DATE	WATER LEVEL	DATE	WATER LEVEL
JULY 24, 1969	184.95						

7S/3E-11Q1 S. PERFORATED 10-38 FT; DEPTH 15.3 FT IN 1969.
LSD 4150 FT ABOVE MSL.
HIGHEST WATER LEVEL 9.60 BELOW LSD, APR. 21, 1954,
DRY, WATER LEVEL NOT MEASURABLE, JULY 28, 1960, JULY 23, 1969.
RECORDS AVAILABLE: 1950, 1952-54. 1960, 1969.

DATE	WATER LEVEL	DATE	WATER LEVEL	DATE	WATER LEVEL	DATE	WATER LEVEL
DEC. 1, 1950	10.7 G	MAY 22, 1953	9.7 G	APR. 21, 1954	9.6 G	JULY 23, 1969	F
NOV. 10, 1952	12.0 G	NOV. 12	10.4 G	JULY 28, 1960	F		

7S/3E-12N1 S. DEPTH 83.7 FT IN 1969.
LSD 4230 FT ABOVE MSL.
HIGHEST WATER LEVEL 66.65 BELOW LSD, JULY 23, 1969,
LOWEST WATER LEVEL 67.01 BELOW LSD, JULY 28, 1960.
RECORDS AVAILABLE: 1960, 1969.

DATE	WATER LEVEL	DATE	WATER LEVEL	DATE	WATER LEVEL	DATE	WATER LEVEL
JULY 28, 1960	67.01	JULY 23, 1969	66.65				

7S/3E-13C1 S. DEPTH 115 FT IN 1969.
LSD 4230 FT ABOVE MSL.
HIGHEST WATER LEVEL 38.17 BELOW LSD, JULY 23, 1969,
LOWEST WATER LEVEL 38.17 BELOW LSD, JULY 23, 1969.
RECORDS AVAILABLE: 1969.

DATE	WATER LEVEL	DATE	WATER LEVEL	DATE	WATER LEVEL	DATE	WATER LEVEL
JULY 23, 1969	38.17						

7S/3E-13D1 S. PERFORATED 17-32 FT; DEPTH 24.0 FT IN 1969.
LSD 4230 FT ABOVE MSL.
HIGHEST WATER LEVEL 7.80 BELOW LSD, NOV. 13, 1953,
LOWEST WATER LEVEL 17.85 BELOW LSD, AUG. 4, 1960.
RECORDS AVAILABLE: 1950, 1953-54, 1960, 1969.

DATE	WATER LEVEL	DATE	WATER LEVEL	DATE	WATER LEVEL	DATE	WATER LEVEL
AUG. 2, 1950	9. G	APR. 20, 1954	10.2 A	AUG. 4, 1960	17.85	JULY 23, 1969	8.17
NOV. 13, 1953	7.8 G						

7S/3E-13D2 S. DEPTH 9.7 FT IN 1953, 8.0 FT IN 1969.
LSD 4230 FT ABOVE MSL.
HIGHEST WATER LEVEL 2.40 BELOW LSD, JULY 23, 1969,
DRY, WATER LEVEL NOT MEASURABLE, AUG. 4, 1960.
RECORDS AVAILABLE: 1953-54, 1960, 1969.

DATE	WATER LEVEL	DATE	WATER LEVEL	DATE	WATER LEVEL	DATE	WATER LEVEL
NOV. 13, 1953	6.1 G	APR. 20, 1954	9.2 G	AUG. 4, 1960	F	JULY 23, 1969	2.4

7S/3E-13D3 S. DEPTH 8.6 FT IN 1953.
LSD 4230 FT ABOVE MSL.
HIGHEST WATER LEVEL 6.70 BELOW LSD, NOV. 13, 1953,
LOWEST WATER LEVEL 17.01 BELOW LSD, AUG. 4, 1960.
RECORDS AVAILABLE: 1953, 1960, 1969.

DATE	WATER LEVEL	DATE	WATER LEVEL	DATE	WATER LEVEL	DATE	WATER LEVEL
NOV. 13, 1953	6.7 G	AUG. 4, 1960	17.01B	JULY 23, 1969	6.75B		

7S/3E-14A1 S. DEPTH 26.5 FT IN 1969.
LSD 4070 FT ABOVE MSL.
HIGHEST WATER LEVEL 7.97 BELOW LSD, JULY 23, 1969,
LOWEST WATER LEVEL 7.97 BELOW LSD, JULY 23, 1969.
RECORDS AVAILABLE: 1969.

DATE	WATER LEVEL	DATE	WATER LEVEL	DATE	WATER LEVEL	DATE	WATER LEVEL
JULY 23, 1969	7.97						

7S/3E-14C1 S. DEPTH 135 FT IN 1950.
LSD 4087 FT ABOVE MSL.
HIGHEST WATER LEVEL 105.50 BELOW LSD, NOV. 15, 1951,
LOWEST WATER LEVEL 129.95 BELOW LSD, NOV. 17, 1971.
RECORDS AVAILABLE: 1950-54, 1960, 1969, 1971-73.

DATE	WATER LEVEL	DATE	WATER LEVEL	DATE	WATER LEVEL	DATE	WATER LEVEL
DEC. 1, 1950	105.9 G	MAY 22, 1953	110.6 A	JULY 28, 1960	119.15	MAY 30, 1972	M
NOV. 15, 1951	105.5 G	NOV. 12	108.2 G	JULY 22, 1969	116.45	APR. 19, 1973	N
NOV. 10, 1952	107.5 A	APR. 21, 1954	110.6 G	NOV. 17, 1971	129.95		

7S/3E-14E1 S.
LSD 4040 FT ABOVE MSL.
HIGHEST WATER LEVEL 68.65 BELOW LSD, AUG. 3, 1960,
LOWEST WATER LEVEL 68.65 BELOW LSD, AUG. 3, 1960.
RECORDS AVAILABLE: 1960.

DATE	WATER LEVEL	DATE	WATER LEVEL	DATE	WATER LEVEL	DATE	WATER LEVEL
AUG. 3, 1960	68.65						

7S/3E-14P1 S. DEPTH 56 FT IN 1953.
LSD 4015.85 FT ABOVE MSL.
HIGHEST WATER LEVEL 49.90 BELOW LSD, NOV. 13, 1953,
LOWEST WATER LEVEL 59.02 BELOW LSD, JULY 23, 1969.
RECORDS AVAILABLE: 1953-54, 1960, 1969, 1972-73.

DATE	WATER LEVEL	DATE	WATER LEVEL	DATE	WATER LEVEL	DATE	WATER LEVEL
MAY 27, 1953	50.0 G	APR. 20, 1954	50.2 G	JULY 23, 1969	59.02	APR. 19, 1973	56.59
NOV. 13	49.9 G	AUG. 3, 1960	55.35	MAY 30, 1972	56.47		

7S/3E-14P2 S. PERFORATED 40-120 FT.
LSD 4030 FT ABOVE MSL.
HIGHEST WATER LEVEL 70.37 BELOW LSD, JULY 23, 1969,
LOWEST WATER LEVEL 70.37 BELOW LSD, JULY 23, 1969.
RECORDS AVAILABLE: 1969.

DATE	WATER LEVEL	DATE	WATER LEVEL	DATE	WATER LEVEL	DATE	WATER LEVEL
JULY 23, 1969	70.37						

7S/3E-1401 S.
LSD 4040 FT ABOVE MSL.
HIGHEST WATER LEVEL 62.48 BELOW LSD, AUG. 11, 1969,
LOWEST WATER LEVEL 62.48 BELOW LSD, AUG. 11, 1969.
RECORDS AVAILABLE: 1969.

DATE	WATER LEVEL	DATE	WATER LEVEL	DATE	WATER LEVEL	DATE	WATER LEVEL
AUG. 11, 1969	62.48						

7S/3E-14R1 S.
LSD 4075 FT ABOVE MSL.
HIGHEST WATER LEVEL 31.95 BELOW LSD, JULY 23, 1969,
LOWEST WATER LEVEL 31.95 BELOW LSD, JULY 23, 1969.
RECORDS AVAILABLE: 1969.

DATE	WATER LEVEL	DATE	WATER LEVEL	DATE	WATER LEVEL	DATE	WATER LEVEL
JULY 23, 1969	31.95						

7S/3E-15D1 S. DEPTH 213 FT (DATE UNKNOWN).
LSD 4085 FT ABOVE MSL.
HIGHEST WATER LEVEL 70.00 BELOW LSD, JULY 27, 1960,
LOWEST WATER LEVEL 70.00 BELOW LSD, JULY 27, 1960.
RECORDS AVAILABLE: 1960.

DATE	WATER LEVEL	DATE	WATER LEVEL	DATE	WATER LEVEL	DATE	WATER LEVEL
JULY 27, 1960	70. G						

7S/3E-15D2 S. DEPTH 385 FT IN 1969.
LSD 4100 FT ABOVE MSL.
HIGHEST WATER LEVEL 94.39 BELOW LSD, SEP. 8, 1960,
LOWEST WATER LEVEL 94.39 BELOW LSD, SEP. 8, 1960.
RECORDS AVAILABLE: 1960, 1969, 1972.

DATE	WATER LEVEL	DATE	WATER LEVEL	DATE	WATER LEVEL	DATE	WATER LEVEL
SEP. 8, 1960	94.39	AUG. 8, 1969	A	MAY 30, 1972	N		

7S/3E-15E1 S.
LSD 3995 FT ABOVE MSL.
HIGHEST WATER LEVEL 66.70 BELOW LSD, JULY 29, 1969,
LOWEST WATER LEVEL 66.70 BELOW LSD, JULY 29, 1969.
RECORDS AVAILABLE: 1969.

DATE	WATER LEVEL	DATE	WATER LEVEL	DATE	WATER LEVEL	DATE	WATER LEVEL
JULY 29, 1969	66.70						

7S/3E-15G1 S. DEPTH 250 FT IN 1969.
LSD 4005 FT ABOVE MSL.
HIGHEST WATER LEVEL 54.08 BELOW LSD, NOV. 18, 1971,
LOWEST WATER LEVEL 58.83 BELOW LSD, JULY 28, 1969.
RECORDS AVAILABLE: 1969, 1971-73.

DATE	WATER LEVEL	DATE	WATER LEVEL	DATE	WATER LEVEL	DATE	WATER LEVEL
JULY 28, 1969	58.83	MAY 30, 1972	54.20	SEP. 27, 1972	N	APR. 19, 1973	54.73
NOV. 18, 1971	54.08						

7S/3E-15H1 S. DEPTH 141.7 FT IN 1969.
LSD 4000 FT ABOVE MSL.
HIGHEST WATER LEVEL 39.78 BELOW LSD, JULY 28, 1969,
LOWEST WATER LEVEL 40.10 BELOW LSD, AUG. 3, 1960.
RECORDS AVAILABLE: 1960, 1969.

DATE	WATER LEVEL	DATE	WATER LEVEL	DATE	WATER LEVEL	DATE	WATER LEVEL
AUG. 3, 1960	40.10	JULY 28, 1969	39.78				

7S/3E-15J1 S. DEPTH 68 FT IN 1952.
LSD 3973.65 FT ABOVE MSL.
HIGHEST WATER LEVEL 20.00 BELOW LSD, NOV. 10, 1952,
LOWEST WATER LEVEL 21.30 BELOW LSD, MAY 22, 1953.
RECORDS AVAILABLE: 1952-54.

DATE	WATER LEVEL	DATE	WATER LEVEL	DATE	WATER LEVEL	DATE	WATER LEVEL
NOV. 10, 1952	20.0 G	MAY 22, 1953	21.3 G	NOV. 13, 1953	20.5 G	APR. 21, 1954	20.4 G

7S/3E-15J2 S. DEPTH 25 FT IN 1969.
LSD 3980 FT ABOVE MSL.
DRY, WATER LEVEL NOT MEASURABLE, JULY 30, 1969.
RECORDS AVAILABLE: 1969.

DATE	WATER LEVEL	DATE	WATER LEVEL	DATE	WATER LEVEL	DATE	WATER LEVEL
JULY 30, 1969	F						

7S/3E-15M1 S. PERFORATED 50-98 FT.
LSD 3995 FT ABOVE MSL.
HIGHEST WATER LEVEL 50.00 BELOW LSD, AUG. 3, 1967,
LOWEST WATER LEVEL 52.65 BELOW LSD, JULY 29, 1969.
RECORDS AVAILABLE: 1967, 1969.

DATE	WATER LEVEL	DATE	WATER LEVEL	DATE	WATER LEVEL	DATE	WATER LEVEL
AUG. 3, 1967	50. G	JULY 29, 1969	52.65				

7S/3E-15N1 S. DEPTH 70 FT IN 1953.
LSD 3926 FT ABOVE MSL.
HIGHEST WATER LEVEL 15.70 BELOW LSD, APR. 21, 1954,
LOWEST WATER LEVEL 23.12 BELOW LSD, AUG. 4, 1960.
RECORDS AVAILABLE: 1953-54, 1960.

DATE	WATER LEVEL	DATE	WATER LEVEL	DATE	WATER LEVEL	DATE	WATER LEVEL
MAY 22, 1953	36.6 A	NOV. 24, 1953	17.6 G	APR. 21, 1954	15.7 G	AUG. 4, 1960	23.12

7S/3E-15N2 S. DEPTH 106 FT IN 1953, 92.2 FT IN 1969.
LSD 3925 FT ABOVE MSL.
HIGHEST WATER LEVEL 12.30 BELOW LSD, APR. 21, 1954,
LOWEST WATER LEVEL 22.14 BELOW LSD, JULY 29, 1969.
RECORDS AVAILABLE: 1953-54, 1969.

DATE	WATER LEVEL	DATE	WATER LEVEL	DATE	WATER LEVEL	DATE	WATER LEVEL
NOV. 24, 1953	15.3 G	APR. 21, 1954	12.3 G	JULY 29, 1969	22.14		

7S/3E-15N3 S.
LSD 3940 FT ABOVE MSL.
HIGHEST WATER LEVEL 29.17 BELOW LSD, JULY 29, 1969,
LOWEST WATER LEVEL 29.17 BELOW LSD, JULY 29, 1969.
RECORDS AVAILABLE: 1969.

DATE	WATER LEVEL	DATE	WATER LEVEL	DATE	WATER LEVEL	DATE	WATER LEVEL
JULY 29, 1969	29.17						

7S/3E-15N4 S.
LSD 3995 FT ABOVE MSL.
HIGHEST WATER LEVEL 47.30 BELOW LSD, JULY 29, 1969,
LOWEST WATER LEVEL 47.30 BELOW LSD, JULY 29, 1969.
RECORDS AVAILABLE: 1969.

DATE	WATER LEVEL	DATE	WATER LEVEL	DATE	WATER LEVEL	DATE	WATER LEVEL
JULY 29, 1969	47.30						

7S/3E-15N5 S.
LSD 3990 FT ABOVE MSL.
HIGHEST WATER LEVEL 32.05 BELOW LSD, JULY 29, 1969,
LOWEST WATER LEVEL 32.05 BELOW LSD, JULY 29, 1969.
RECORDS AVAILABLE: 1969.

DATE	WATER LEVEL	DATE	WATER LEVEL	DATE	WATER LEVEL	DATE	WATER LEVEL
JULY 29, 1969	32.05						

7S/3E-15N6 S.
LSD 3925 FT ABOVE MSL.
HIGHEST WATER LEVEL 13.88 BELOW LSD, JULY 29, 1969,
LOWEST WATER LEVEL 13.88 BELOW LSD, JULY 29, 1969.
RECORDS AVAILABLE: 1969.

DATE	WATER LEVEL	DATE	WATER LEVEL	DATE	WATER LEVEL	DATE	WATER LEVEL
JULY 29, 1969	13.88						

7S/3E-15P1 S. DEPTH 70 FT IN 1953.
LSD 3935.86 FT ABOVE MSL.
HIGHEST WATER LEVEL 2.80 ABOVE LSD, NOV. 24, 1953,
LOWEST WATER LEVEL 29.22 BELOW LSD, AUG. 3, 1960.
RECORDS AVAILABLE: 1953-54, 1960, 1969.

DATE	WATER LEVEL	DATE	WATER LEVEL	DATE	WATER LEVEL	DATE	WATER LEVEL
MAY 22, 1953	30.0 A	APR. 21, 1954	25.2 A	AUG. 3, 1960	29.22	JULY 29, 1969	19.12
NOV. 24	+ 2.8 G						

7S/3E-15Q1 S. DEPTH 38.8 FT IN 1969.
LSD 3948 FT ABOVE MSL.
HIGHEST WATER LEVEL 3.09 BELOW LSD, APR. 19, 1973,
LOWEST WATER LEVEL 21.00 BELOW LSD, JULY 29, 1969.
RECORDS AVAILABLE: 1953-54, 1960, 1969, 1972-73.

DATE	WATER LEVEL	DATE	WATER LEVEL	DATE	WATER LEVEL	DATE	WATER LEVEL
MAY 22, 1953	13.8 A	APR. 21, 1954	10.9 A	JULY 29, 1969	21.00	APR. 19, 1973	3.09
NOV. 24	2.3 A	AUG. 3, 1960	19.48	MAY 30, 1972	3.75		

7S/3E-15Q2 S.
LSD 3940 FT ABOVE MSL.
HIGHEST WATER LEVEL 24.82 BELOW LSD, JULY 29, 1969,
LOWEST WATER LEVEL 24.82 BELOW LSD, JULY 29, 1969.
RECORDS AVAILABLE: 1969.

DATE	WATER LEVEL	DATE	WATER LEVEL	DATE	WATER LEVEL	DATE	WATER LEVEL
JULY 29, 1969	24.82						

7S/3E-15Q3 S. DEPTH 37.4 FT IN 1969.
LSD 3948.08 FT ABOVE MSL.
HIGHEST WATER LEVEL 5.40 BELOW LSD, NOV. 24, 1953, APR. 21, 1954,
LOWEST WATER LEVEL 23.45 BELOW LSD, JULY 29, 1969.
RECORDS AVAILABLE: 1953-54, 1969.

DATE	WATER LEVEL	DATE	WATER LEVEL	DATE	WATER LEVEL	DATE	WATER LEVEL
MAY 22, 1953	7.7 G	NOV. 24, 1953	5.4 G	APR. 21, 1954	5.4 G	JULY 29, 1969	23.45

7S/3E-16D1 S. PERFORATED 60-83 FT.
LSD 4075 FT ABOVE MSL.
HIGHEST WATER LEVEL 32.00 BELOW LSD, JULY 12, 1957,
LOWEST WATER LEVEL 47.78 BELOW LSD, JULY 28, 1960.
RECORDS AVAILABLE: 1957, 1960.

DATE	WATER LEVEL	DATE	WATER LEVEL	DATE	WATER LEVEL	DATE	WATER LEVEL
JULY 12, 1957	32. G	JULY 28, 1960	47.78				

7S/3E-16E1 S. DEPTH 230 FT IN 1969.
LSD 4002 FT ABOVE MSL.
HIGHEST WATER LEVEL 121.45 BELOW LSD, JULY 30, 1969,
LOWEST WATER LEVEL 121.45 BELOW LSD, JULY 30, 1969.
RECORDS AVAILABLE: 1969.

DATE	WATER LEVEL	DATE	WATER LEVEL	DATE	WATER LEVEL	DATE	WATER LEVEL
JULY 30, 1969	121.45						

7S/3E-16E2 S. DEPTH 171 FT IN 1969.
LSD 4000 FT ABOVE MSL.
HIGHEST WATER LEVEL 89.30 BELOW LSD, JULY 30, 1969,
LOWEST WATER LEVEL 89.30 BELOW LSD, JULY 30, 1969.
RECORDS AVAILABLE: 1969.

DATE	WATER LEVEL	DATE	WATER LEVEL	DATE	WATER LEVEL	DATE	WATER LEVEL
JULY 30, 1969	89.3						

7S/3E-16E3 S.
LSD 3995 FT ABOVE MSL.
HIGHEST WATER LEVEL 75.73 BELOW LSD, JULY 30, 1969,
LOWEST WATER LEVEL 75.73 BELOW LSD, JULY 30, 1969.
RECORDS AVAILABLE: 1969.

DATE	WATER LEVEL	DATE	WATER LEVEL	DATE	WATER LEVEL	DATE	WATER LEVEL
JULY 30, 1969	75.73						

7S/3E-16F1 S. DEPTH 68 FT IN 1960.
LSD 3975 FT ABOVE MSL.
HIGHEST WATER LEVEL 38.64 BELOW LSD, JULY 30, 1969,
LOWEST WATER LEVEL 42.05 BELOW LSD, JULY 28, 1960.
RECORDS AVAILABLE: 1960, 1969.

DATE	WATER LEVEL	DATE	WATER LEVEL	DATE	WATER LEVEL	DATE	WATER LEVEL
JULY 28, 1960	42.05	JULY 30, 1969	38.64				

7S/3E-16F2 S. DEPTH 42.7 FT IN 1969.
LSD 4020 FT ABOVE MSL.
DRY, WATER LEVEL NOT MEASURABLE, JULY 30, 1969.
RECORDS AVAILABLE: 1969.

DATE	WATER LEVEL	DATE	WATER LEVEL	DATE	WATER LEVEL	DATE	WATER LEVEL
JULY 30, 1969	F						

7S/3E-16F3 S.
LSD 4005 FT ABOVE MSL.
HIGHEST WATER LEVEL 49.85 BELOW LSD, JULY 30, 1969,
LOWEST WATER LEVEL 49.85 BELOW LSD, JULY 30, 1969.
RECORDS AVAILABLE: 1969.

DATE	WATER LEVEL	DATE	WATER LEVEL	DATE	WATER LEVEL	DATE	WATER LEVEL
JULY 30, 1969	49.85						

7S/3E-16K2 S. DEPTH 60 FT IN 1953, 52.6 FT IN 1969.
LSD 3976.36 FT ABOVE MSL.
HIGHEST WATER LEVEL 31.00 BELOW LSD, , 1942,
LOWEST WATER LEVEL 46.00 BELOW LSD, APR. 21, 1954.
RECORDS AVAILABLE: 1942, 1953-54, 1960, 1969, 1972-73.

DATE	WATER LEVEL	DATE	WATER LEVEL	DATE	WATER LEVEL	DATE	WATER LEVEL
, 1942	31. G	NOV. 25, 1953	48.1 A	JULY 28, 1960	38.32	MAY 31, 1972	40.78
MAY 21, 1953	36.7 A	APR. 21, 1954	46.0 G	JULY 30, 1969	37.30	APR. 19, 1973	38.79

7S/3E-16L1 S. PERFORATED 25-60 FT.
LSD 3975 FT ABOVE MSL.
HIGHEST WATER LEVEL 48.00 BELOW LSD, JUNE 22, 1954,
LOWEST WATER LEVEL 48.47 BELOW LSD, JULY 30, 1969.
RECORDS AVAILABLE: 1954, 1960, 1969.

DATE	WATER LEVEL	DATE	WATER LEVEL	DATE	WATER LEVEL	DATE	WATER LEVEL
JUNE 22, 1954	48. G	JULY 28, 1960	61.4 A	JULY 30, 1969	48.47		

7S/3E-16M1 S. DEPTH 118.2 FT IN 1969.
LSD 4000 FT ABOVE MSL.
HIGHEST WATER LEVEL 93.95 BELOW LSD, JULY 31, 1969,
LOWEST WATER LEVEL 93.95 BELOW LSD, JULY 31, 1969.
RECORDS AVAILABLE: 1969.

DATE	WATER LEVEL	DATE	WATER LEVEL	DATE	WATER LEVEL	DATE	WATER LEVEL
JULY 31, 1969	93.95						

7S/3E-16N1 S. PERFORATED 90-190 FT; DEPTH 89.7 FT IN 1969.
LSD 3945 FT ABOVE MSL.
HIGHEST WATER LEVEL 88.00 BELOW LSD, DEC. 1, 1950,
DRY, WATER LEVEL NOT MEASURABLE, JULY 31, 1969.
RECORDS AVAILABLE: 1950-54, 1969.

DATE	WATER LEVEL	DATE	WATER LEVEL	DATE	WATER LEVEL	DATE	WATER LEVEL
DEC. 1, 1950	88.0 G	NOV. 11, 1952	90.5 G	NOV. 25, 1953	89.5 G	JULY 31, 1969	F
NOV. 29, 1951	93.4 G	MAY 8, 1953	90.1 G	APR. 21, 1954	96.9 G		

7S/3E-16N2 S. PERFORATED 100-310 FT.
LSD 3945 FT ABOVE MSL.
HIGHEST WATER LEVEL 100.00 BELOW LSD, APR. 27, 1967,
LOWEST WATER LEVEL 100.00 BELOW LSD, APR. 27, 1967.
RECORDS AVAILABLE: 1967.

DATE	WATER LEVEL	DATE	WATER LEVEL	DATE	WATER LEVEL	DATE	WATER LEVEL
APR. 27, 1967	100. G						

7S/3E-16N4 S. DEPTH 150 FT IN 1969.
LSD 2930 FT ABOVE MSL.
HIGHEST WATER LEVEL 105.00 BELOW LSD, JULY 31, 1969,
LOWEST WATER LEVEL 105.00 BELOW LSD, JULY 31, 1969.
RECORDS AVAILABLE: 1969.

DATE	WATER LEVEL	DATE	WATER LEVEL	DATE	WATER LEVEL	DATE	WATER LEVEL
JULY 31, 1969	105.00						

7S/3E-16N5 S. DEPTH 150 FT IN 1969.
LSD 3930 FT ABOVE MSL.
HIGHEST WATER LEVEL 90.58 BELOW LSD, NOV. 18, 1971,
LOWEST WATER LEVEL 93.09 BELOW LSD, SEP. 27, 1972.
RECORDS AVAILABLE: 1969, 1971-73.

DATE	WATER LEVEL	DATE	WATER LEVEL	DATE	WATER LEVEL	DATE	WATER LEVEL
AUG. 4, 1969	90.59	MAY 30, 1972	91.20	SEP. 27, 1972	93.09	APR. 19, 1973	90.82
NOV. 18, 1971	90.58						

7S/3E-16P1 S. PERFORATED 110-181 FT; DEPTH 138 FT IN 1948, DEEPENED TO 181 FT IN 1960.
LSD 3925.36 FT ABOVE MSL.
HIGHEST WATER LEVEL 67.80 BELOW LSD, NOV. 7, 1949,
LOWEST WATER LEVEL 88.60 BELOW LSD, NOV. 24, 1953.
RECORDS AVAILABLE: 1949, 1950-54.

DATE	WATER LEVEL	DATE	WATER LEVEL	DATE	WATER LEVEL	DATE	WATER LEVEL
NOV. 7, 1949	67.8 G	MAY 8, 1951	73.3 G	OCT. 3, 1951	79.4 G	NOV. 11, 1952	86.6 A
DEC. 1, 1950	69.6 G	JUNE 13	71.3 G	NOV. 7	78.2 G	MAY 8, 1953	83.3 A
JAN. 30, 1951	73.9 G	JULY 9	85.0 G	JAN. 3, 1952	72.8 G	NOV. 24	88.6 G
MAR. 8	70.3 G	AUG. 7	83.2 G	JAN. 14	76.2 G	APR. 21, 1954	88.0 G
APR. 5	81.7 G	SEP. 6	82.7 G				

7S/3E-16P2 S. DEPTH 101 FT WHEN DRILLED 92.1 FT IN 1969.
LSD 3932.27 FT ABOVE MSL.
HIGHEST WATER LEVEL 83.30 BELOW LSD, NOV. 25, 1953,
DRY, WATER LEVEL NOT MEASURABLE, JULY 31, 1969.
RECORDS AVAILABLE: 1953-54, 1960, 1969.

DATE	WATER LEVEL	DATE	WATER LEVEL	DATE	WATER LEVEL	DATE	WATER LEVEL
NOV. 25, 1953	83.3 G	APR. 21, 1954	85.54G	AUG. 3, 1960	97.8	JULY 31, 1969	F

7S/3E-16P3 S.
LSD 3925 FT ABOVE MSL.
HIGHEST WATER LEVEL 98.12 BELOW LSD, JULY 31, 1969,
LOWEST WATER LEVEL 98.12 BELOW LSD, JULY 31, 1969.
RECORDS AVAILABLE: 1969.

DATE	WATER LEVEL	DATE	WATER LEVEL	DATE	WATER LEVEL	DATE	WATER LEVEL
JULY 31, 1969	98.12						

7S/3E-16P4 S.
LSD 3960 FT ABOVE MSL.
HIGHEST WATER LEVEL 98.72 BELOW LSD, JULY 31, 1969,
LOWEST WATER LEVEL 98.72 BELOW LSD, JULY 31, 1969.
RECORDS AVAILABLE: 1969.

DATE	WATER LEVEL	DATE	WATER LEVEL	DATE	WATER LEVEL	DATE	WATER LEVEL
JULY 31, 1969	98.72						

7S/3E-16P5 S.
LSD 3925 FT ABOVE MSL.
HIGHEST WATER LEVEL 100.55 BELOW LSD, JULY 31, 1969,
LOWEST WATER LEVEL 100.55 BELOW LSD, JULY 31, 1969.
RECORDS AVAILABLE: 1969.

DATE	WATER LEVEL	DATE	WATER LEVEL	DATE	WATER LEVEL	DATE	WATER LEVEL
JULY 31, 1969	100.55						

7S/3E-16P6 S.
LSD 3925 FT ABOVE MSL.
HIGHEST WATER LEVEL 99.54 BELOW LSD, JULY 31, 1969,
LOWEST WATER LEVEL 99.54 BELOW LSD, JULY 31, 1969.
RECORDS AVAILABLE: 1969.

DATE	WATER LEVEL	DATE	WATER LEVEL	DATE	WATER LEVEL	DATE	WATER LEVEL
JULY 31, 1969	99.54						

7S/3E-16P7 S. DEPTH 179 FT IN 1959.
LSD 3925 FT ABOVE MSL.
HIGHEST WATER LEVEL 89.00 BELOW LSD, JAN. 26, 1959,
LOWEST WATER LEVEL 89.00 BELOW LSD, JAN. 26, 1959.
RECORDS AVAILABLE: 1959.

DATE	WATER LEVEL	DATE	WATER LEVEL	DATE	WATER LEVEL	DATE	WATER LEVEL
JAN. 26, 1959	89. G						

7S/3E-16Q1 S. DEPTH 148 FT IN 1953.
LSD 3920 FT ABOVE MSL.
HIGHEST WATER LEVEL 105.49 BELOW LSD, AUG. 3, 1960,
LOWEST WATER LEVEL 105.49 BELOW LSD, AUG. 3, 1960.
RECORDS AVAILABLE: 1960, 1969.

DATE	WATER LEVEL	DATE	WATER LEVEL	DATE	WATER LEVEL	DATE	WATER LEVEL
AUG. 3, 1960	105.49	AUG. 4, 1969	P				

7S/3E-16Q2 S. DEPTH 100 FT IN 1957.
LSD 3920 FT ABOVE MSL.
HIGHEST WATER LEVEL 68.00 BELOW LSD, AUG. 20, 1957,
LOWEST WATER LEVEL 71.74 BELOW LSD, AUG. 4, 1969.
RECORDS AVAILABLE: 1957, 1960, 1969.

DATE	WATER LEVEL	DATE	WATER LEVEL	DATE	WATER LEVEL	DATE	WATER LEVEL
AUG. 20, 1957	68. G	AUG. 3, 1960	70.28	AUG. 4, 1969	71.74		

7S/3E-17A1 S.
LSD 4065 FT ABOVE MSL.
HIGHEST WATER LEVEL 87.85 BELOW LSD, AUG. 5, 1969,
LOWEST WATER LEVEL 87.85 BELOW LSD, AUG. 5, 1969.
RECORDS AVAILABLE: 1969.

DATE	WATER LEVEL	DATE	WATER LEVEL	DATE	WATER LEVEL	DATE	WATER LEVEL
AUG. 5, 1969	87.85						

7S/3E-17B1 S. DEPTH 110 FT IN 1916.
LSD 4083 FT ABOVE MSL.
HIGHEST WATER LEVEL 73.80 BELOW LSD, JAN. 30, 1951,
LOWEST WATER LEVEL 84.20 BELOW LSD, JAN. 6, 1954.
RECORDS AVAILABLE: 1916, 1950-54, 1969.

DATE	WATER LEVEL	DATE	WATER LEVEL	DATE	WATER LEVEL	DATE	WATER LEVEL
AUG. , 1916	84. G	SEP. 6, 1951	81.1 G	JULY 8, 1952	76.3 G	JULY 3, 1953	75.4 G
NOV. 30, 1950	75.8 G	NOV. 7	80.6 G	JULY 30	77.2 G	AUG. 10	101.6 A
JAN. 30, 1951	73.8 G	JAN. 3, 1952	77.3 G	AUG. 25	75.8 G	NOV. 12	86.1 A
MAR. 8	75.6 G	FEB. 5	75.4 G	OCT. 21	103.3 A	JAN. 6, 1954	84.2 G
APR. 5	75.6 G	MAR. 4	75.6 G	JAN. 16, 1953	75.2 G	FEB. 4	75.3 G
MAY 8	75.6 G	APR. 4	75.4 G	FEB. 27	75.3 G	APR. 1	76.1 G
JUNE 13	75.7 G	MAY 13	77.0 G	MAR. 27	75.0 G	MAY 7	83.3 G
JULY 9	79.2 G	JUNE 10	75.6 G	MAY 21	75.7 G	AUG. 5, 1969	P
AUG. 7	82.3 G						

7S/3E-17B2 S. DEPTH 130 FT IN 1962.
LSD 4070 FT ABOVE MSL.
HIGHEST WATER LEVEL 67.00 BELOW LSD, OCT. 31, 1962,
LOWEST WATER LEVEL 81.00 BELOW LSD, AUG. 11, 1960.
RECORDS AVAILABLE: 1960, 1962, 1969.

DATE	WATER LEVEL	DATE	WATER LEVEL	DATE	WATER LEVEL	DATE	WATER LEVEL
AUG. 11, 1960	81.	OCT. 31, 1962	67.0 G	AUG. 5, 1969	77.05		

7S/3E-17C1 S.
LSD 4062.67 FT ABOVE MSL.
HIGHEST WATER LEVEL 80.50 BELOW LSD, NOV. 30, 1950,
LOWEST WATER LEVEL 88.33 BELOW LSD, AUG. 4, 1969.
RECORDS AVAILABLE: 1950-54, 1960, 1969.

DATE	WATER LEVEL	DATE	WATER LEVEL	DATE	WATER LEVEL	DATE	WATER LEVEL
NOV. 30, 1950	80.5 G	MAY 11, 1953	96. A	SEP. 2, 1954	81.7 G	JULY 27, 1960	105.27A
NOV. 21, 1951	84.0 G	NOV. 12	80.6 G	SEP. 5	80.9 G	AUG. 4, 1969	88.33
NOV. 10, 1952	81.1 G	MAY 7, 1954	80.7 G	OCT. 19	81.8 G		

7S/3E-17G1 S.
LSD 4020 FT ABOVE MSL.
HIGHEST WATER LEVEL 94.92 BELOW LSD, SEP. 9, 1960,
LOWEST WATER LEVEL 98.28 BELOW LSD, AUG. 5, 1969.
RECORDS AVAILABLE: 1960, 1969, 1972-73.

DATE	WATER LEVEL	DATE	WATER LEVEL	DATE	WATER LEVEL	DATE	WATER LEVEL
SEP. 9, 1960	94.92	AUG. 5, 1969	98.28	MAY 31, 1972	N	APR. 19, 1973	N

7S/3E-17J1 S. DEPTH 260 FT IN 1953, 116.3 FT IN 1969.
LSD 3983.06 FT ABOVE MSL.
HIGHEST WATER LEVEL 105.00 BELOW LSD, FEB. , 1953,
DRY, WATER LEVEL NOT MEASURABLE, AUG. 5, 1969.
RECORDS AVAILABLE: 1953-54, 1960, 1969.

DATE	WATER LEVEL	DATE	WATER LEVEL	DATE	WATER LEVEL	DATE	WATER LEVEL
FEB. , 1953	105. G	NOV. 25, 1953	118.0 G	APR. 30, 1954	108.5 G	AUG. 5, 1969	F
MAY 8	107.7 G	APR. 21, 1954	108.4 G	JULY 27, 1960	112.09		

7S/3E-17M1 S. PERFORATED 215-230, 270-290, 365-375, 395-416 FT.
LSD 4040 FT ABOVE MSL.
HIGHEST WATER LEVEL 235.00 BELOW LSD, OCT. 2, 1957,
LOWEST WATER LEVEL 235.00 BELOW LSD, OCT. 2, 1957.
RECORDS AVAILABLE: 1957, 1969.

DATE	WATER LEVEL	DATE	WATER LEVEL	DATE	WATER LEVEL	DATE	WATER LEVEL
OCT. 2, 1957	235. G	AUG. 5, 1969	280.6 A				

7S/3E-17R1 S. DEPTH 111.7 FT IN 1969.
LSD 3958.71 FT ABOVE MSL.
HIGHEST WATER LEVEL 83.00 BELOW LSD, JAN. 3, 1952,
LOWEST WATER LEVEL 100.00 BELOW LSD, AUG. , 1916.
RECORDS AVAILABLE: 1916, 1950-54, 1960, 1969.

DATE	WATER LEVEL	DATE	WATER LEVEL	DATE	WATER LEVEL	DATE	WATER LEVEL
AUG. , 1916	100.	JUNE 13, 1951	88.2 G	JAN. 3, 1952	83.0 G	SEP. 5, 1954	90.4 G
NOV. 30, 1950	87.5 G	JULY 9	88.4 G	NOV. 11	89.3 A	SEP. 28	90.4 G
JAN. 30, 1951	87.8 G	AUG. 7	89.0 G	MAY 8, 1953	91.6 A	OCT. 19	90.5 G
MAR. 8	87.8 G	SEP. 6	88.5 G	NOV. 25	89.7 G	APR. 6, 1960	94.19A
APR. 5	88.0 G	OCT. 3	89.0 G	APR. 21, 1954	94.4 G	AUG. 5, 1969	98.40
MAY 8	88.0 G	NOV. 7	88.6 G	SEP. 2	90.3 G		

7S/3E-18A1 S.
LSD 4050 FT ABOVE MSL.
HIGHEST WATER LEVEL 136.60 BELOW LSD, NOV. 12, 1953,
LOWEST WATER LEVEL 159.95 BELOW LSD, JULY 27, 1960.
RECORDS AVAILABLE: 1953-54, 1960.

DATE	WATER LEVEL	DATE	WATER LEVEL	DATE	WATER LEVEL	DATE	WATER LEVEL
NOV. 12, 1953	136.6 G	SEP. 5, 1954	137.5 G	SEP. 21, 1954	137.6 G	OCT. 13, 1954	137.9 G
APR. 29, 1954	136.9 G	SEP. 7	137.5 G	SEP. 28	137.7 G	OCT. 19	138.1 G
SEP. 2	141.2 G	SEP. 14	137.5 G	OCT. 5	137.8 G	JULY 27, 1960	159.95
SEP. 3	137.4 G						

7S/3E-18C1 S.
LSD 4085 FT ABOVE MSL.
HIGHEST WATER LEVEL 204.26 BELOW LSD, AUG. 5, 1969,
LOWEST WATER LEVEL 204.26 BELOW LSD, AUG. 5, 1969.
RECORDS AVAILABLE: 1969.

DATE	WATER LEVEL	DATE	WATER LEVEL	DATE	WATER LEVEL	DATE	WATER LEVEL
AUG. 5, 1969	204.26						

7S/3E-18E2 S.
LSD 3960 FT ABOVE MSL.
HIGHEST WATER LEVEL 98.29 BELOW LSD, AUG. 7, 1969,
LOWEST WATER LEVEL 98.29 BELOW LSD, AUG. 7, 1969.
RECORDS AVAILABLE: 1969.

DATE	WATER LEVEL	DATE	WATER LEVEL	DATE	WATER LEVEL	DATE	WATER LEVEL
AUG. 7, 1969	98.29						

7S/3E-18F1 S. DEPTH 430 FT IN 1969.
LSD 4010 FT ABOVE MSL.
HIGHEST WATER LEVEL 237.30 BELOW LSD. AUG. 6, 1969,
LOWEST WATER LEVEL 237.30 BELOW LSD, AUG. 6, 1969.
RECORDS AVAILABLE: 1969.

DATE	WATER LEVEL	DATE	WATER LEVEL	DATE	WATER LEVEL	DATE	WATER LEVEL
AUG. 6, 1969	237.30						

7S/3E-18L1 S.
LSD 3995 FT ABOVE MSL.
HIGHEST WATER LEVEL 148.68 BELOW LSD, SEP. 7, 1960,
LOWEST WATER LEVEL 148.68 BELOW LSD, SEP. 7, 1960.
RECORDS AVAILABLE: 1960.

DATE	WATER LEVEL	DATE	WATER LEVEL	DATE	WATER LEVEL	DATE	WATER LEVEL
SEP. 7, 1960	148.68						

7S/3E-18L2 S. PERFORATED 150-250 FT.
LSD 3950 FT ABOVE MSL.
HIGHEST WATER LEVEL 130.56 BELOW LSD, AUG. 6, 1969,
LOWEST WATER LEVEL 130.56 BELOW LSD, AUG. 6, 1969.
RECORDS AVAILABLE: 1969.

DATE	WATER LEVEL	DATE	WATER LEVEL	DATE	WATER LEVEL	DATE	WATER LEVEL
AUG. 6, 1969	130.56						

7S/3E-18L3 S.
LSD 3960 FT ABOVE MSL.
HIGHEST WATER LEVEL 141.15 BELOW LSD, AUG. 6, 1969,
LOWEST WATER LEVEL 141.15 BELOW LSD, AUG. 6, 1969.
RECORDS AVAILABLE: 1969.

DATE	WATER LEVEL	DATE	WATER LEVEL	DATE	WATER LEVEL	DATE	WATER LEVEL
AUG. 6, 1969	141.15						

7S/3E-18N1 S. DEPTH 100 FT IN 1953.
LSD 3850 FT ABOVE MSL.
HIGHEST WATER LEVEL 28.80 BELOW LSD, MAY 7, 1953,
LOWEST WATER LEVEL 53.81 BELOW LSD, AUG. 3, 1960.
RECORDS AVAILABLE: 1953-54, 1960, 1969.

DATE	WATER LEVEL	DATE	WATER LEVEL	DATE	WATER LEVEL	DATE	WATER LEVEL
MAY 7, 1953	28.8 G	MAY 7, 1954	40.8 G	AUG. 3, 1960	53.81	AUG. 6, 1969	29.81
NOV. 10	38.8 G						

7S/3E-18N2 S.
LSD 3850 FT ABOVE MSL.
HIGHEST WATER LEVEL 29.10 BELOW LSD, AUG. 6, 1969,
DRY, WATER LEVEL NOT MEASURABLE, NOV. 10, 1953.
RECORDS AVAILABLE: 1953-54, 1969.

DATE	WATER LEVEL	DATE	WATER LEVEL	DATE	WATER LEVEL	DATE	WATER LEVEL
NOV. 10, 1953	F	MAY 7, 1954	31.5	AUG. 6, 1969	29.10		

7S/3E-18N3 S.
LSD 3885 FT ABOVE MSL.
HIGHEST WATER LEVEL 54.10 BELOW LSD, AUG. 6, 1969,
LOWEST WATER LEVEL 54.10 BELOW LSD, AUG. 6, 1969.
RECORDS AVAILABLE: 1969.

DATE	WATER LEVEL	DATE	WATER LEVEL	DATE	WATER LEVEL	DATE	WATER LEVEL
AUG. 6, 1969	54.10						

7S/3E-18P1 S. PERFORATED 163-183, 193-208, 218-240 FT.
LSD 3930 FT ABOVE MSL.
HIGHEST WATER LEVEL 110.00 BELOW LSD, SEP. 15, 1959,
LOWEST WATER LEVEL 122.58 BELOW LSD, AUG. 7, 1969.
RECORDS AVAILABLE: 1959, 1969.

DATE	WATER LEVEL	DATE	WATER LEVEL	DATE	WATER LEVEL	DATE	WATER LEVEL
SEP. 15, 1959	110. G	AUG. 7, 1969	122.58				

7S/3E-18P3 S. PERFORATED 105-300 FT.
LSD 3980 FT ABOVE MSL.
HIGHEST WATER LEVEL 108.10 BELOW LSD, AUG. 6, 1969,
LOWEST WATER LEVEL 125.00 BELOW LSD, APR. 20, 1965.
RECORDS AVAILABLE: 1965, 1969.

DATE	WATER LEVEL	DATE	WATER LEVEL	DATE	WATER LEVEL	DATE	WATER LEVEL
APR. 20, 1965	125. G	AUG. 6, 1969	108.10				

7S/3E-18P4 S. PERFORATED 100-175 FT.
LSD 3940 FT ABOVE MSL.
HIGHEST WATER LEVEL 100.00 BELOW LSD, FEB. 12, 1959,
LOWEST WATER LEVEL 100.00 BELOW LSD, FEB. 12, 1959.
RECORDS AVAILABLE: 1959.

DATE	WATER LEVEL	DATE	WATER LEVEL	DATE	WATER LEVEL	DATE	WATER LEVEL
FEB. 12, 1959	100. G						

7S/3E-18R1 S. DEPTH 300 FT IN 1967.
LSD 4030 FT ABOVE MSL.
HIGHEST WATER LEVEL 140.00 BELOW LSD, JUNE 8, 1967,
LOWEST WATER LEVEL 145.30 BELOW LSD, AUG. 7, 1969.
RECORDS AVAILABLE: 1967, 1969.

DATE	WATER LEVEL	DATE	WATER LEVEL	DATE	WATER LEVEL	DATE	WATER LEVEL
JUNE 8, 1967	140. G	AUG. 7, 1969	145.30				

7S/3E-19J1 S. PERFORATED 183-243 FT.
LSD 3950 FT ABOVE MSL.
HIGHEST WATER LEVEL 200.00 BELOW LSD, DEC. 9, 1965,
LOWEST WATER LEVEL 200.00 BELOW LSD, DEC. 9, 1965.
RECORDS AVAILABLE: 1965.

DATE	WATER LEVEL	DATE	WATER LEVEL	DATE	WATER LEVEL	DATE	WATER LEVEL
DEC. 9, 1965	200. G						

7S/3E-19J2 S. DEPTH 300 FT IN 1969.
LSD 3920 FT ABOVE MSL.
HIGHEST WATER LEVEL 111.18 BELOW LSD, AUG. 8, 1969,
LOWEST WATER LEVEL 111.18 BELOW LSD, AUG. 8, 1969.
RECORDS AVAILABLE: 1969.

DATE	WATER LEVEL	DATE	WATER LEVEL	DATE	WATER LEVEL	DATE	WATER LEVEL
AUG. 8, 1969	111.18						

7S/3E-19J3 S.
LSD 3980 FT ABOVE MSL.
HIGHEST WATER LEVEL 199.90 BELOW LSD, AUG. 11, 1969,
LOWEST WATER LEVEL 199.90 BELOW LSD, AUG. 11, 1969.
RECORDS AVAILABLE: 1969.

DATE	WATER LEVEL	DATE	WATER LEVEL	DATE	WATER LEVEL	DATE	WATER LEVEL
AUG. 11, 1969	199.90						

7S/3E-19J4 S. PERFORATED 162-250 FT.
LSD 3940 FT ABOVE MSL.
HIGHEST WATER LEVEL 125.00 BELOW LSD. NOV. 25, 1958,
LOWEST WATER LEVEL 125.00 BELOW LSD, NOV. 25, 1958.
RECORDS AVAILABLE: 1958.

DATE	WATER LEVEL	DATE	WATER LEVEL	DATE	WATER LEVEL	DATE	WATER LEVEL
NOV. 25, 1958	125. G						

7S/3E-19M1 S. DEPTH 160 FT IN 1957.
LSD 3900 FT ABOVE MSL.
HIGHEST WATER LEVEL 117.00 BELOW LSD, JULY 27, 1957,
LOWEST WATER LEVEL 117.00 BELOW LSD, JULY 27, 1957.
RECORDS AVAILABLE: 1957.

DATE	WATER LEVEL	DATE	WATER LEVEL	DATE	WATER LEVEL	DATE	WATER LEVEL
JULY 27, 1957	117. G						

7S/3E-1902 S. PERFORATIONS UNKNOWN; DEPTH 352 FT IN 1963.
LSD 3950 FT ABOVE MSL.
HIGHEST WATER LEVEL 210.00 BELOW LSD, DEC. 20, 1963,
LOWEST WATER LEVEL 210.00 BELOW LSD, DEC. 20, 1963.
RECORDS AVAILABLE: 1963, 1969.

DATE	WATER LEVEL	DATE	WATER LEVEL	DATE	WATER LEVEL	DATE	WATER LEVEL
DEC. 20, 1963	210. G	AUG. 7, 1969	A				

7S/3E-19R2 S.
LSD 3950 FT ABOVE MSL.
HIGHEST WATER LEVEL 156.90 BELOW LSD, AUG. 13, 1969,
LOWEST WATER LEVEL 156.90 BELOW LSD, AUG. 13, 1969.
RECORDS AVAILABLE: 1969.

DATE	WATER LEVEL	DATE	WATER LEVEL	DATE	WATER LEVEL	DATE	WATER LEVEL
AUG. 13, 1969	156.90						

7S/3E-20A1 S. PERFORATIONS UNKNOWN; DEPTH 539 FT IN 1951.
LSD 3937.70 FT ABOVE MSL.
HIGHEST WATER LEVEL 69.50 BELOW LSD, NOV. 11, 1952,
LOWEST WATER LEVEL 157.80 BELOW LSD, NOV. 25, 1953.
RECORDS AVAILABLE: 1952-54, 1969.

DATE	WATER LEVEL	DATE	WATER LEVEL	DATE	WATER LEVEL	DATE	WATER LEVEL
NOV. 11, 1952	69.5 G	NOV. 25, 1953	157.8 B	SEP. 2, 1954	125.7 B	OCT. 19, 1954	118.3 G
MAY 8, 1953	158.0 A	APR. 22, 1954	152.7 A	SEP. 5	103.3 B	OCT. 22, 1969	74.23

7S/3E-2081 S. DEPTH 110 FT IN 1969.
LSD 3917.65 FT ABOVE MSL.
HIGHEST WATER LEVEL 14.10 BELOW LSD, OCT. 19, 1954,
LOWEST WATER LEVEL 63.38 BELOW LSD, JULY 26, 1960.
RECORDS AVAILABLE: 1916, 1950-54, 1960.

DATE	WATER LEVEL	DATE	WATER LEVEL	DATE	WATER LEVEL	DATE	WATER LEVEL
AUG. , 1916	60. G	NOV. 11, 1952	57.0 G	APR. 22, 1954	56.5 G	OCT. 19, 1954	14.1 G
NOV. 30, 1950	45.2 G	MAY 8, 1953	52.1 G	SEP. 2	45.6 A	JULY 26, 1960	63.38
NOV. 21, 1951	46.3 G	NOV. 23	58.1 G	SEP. 5	41.1 A		

7S/3E-2082 S. PERFORATIONS UNKNOWN; DEPTH 157 FT IN 1952.
LSD 3928.13 FT ABOVE MSL.
HIGHEST WATER LEVEL 40.00 BELOW LSD, NOV. 11, 1952,
LOWEST WATER LEVEL 100.12 BELOW LSD, JULY 26, 1960.
RECORDS AVAILABLE: 1952, 1960, 1969.

DATE	WATER LEVEL	DATE	WATER LEVEL	DATE	WATER LEVEL	DATE	WATER LEVEL
NOV. 11, 1952	40.0 G	JULY 26, 1960	100.12	OCT. 22, 1969	63.1		

7S/3E-20C1 S. PERFORATIONS UNKNOWN; DEPTH 260 FT IN 1952.
LSD 3904.28 FT ABOVE MSL.
HIGHEST WATER LEVEL 38.85 BELOW LSD, OCT. 22, 1969,
LOWEST WATER LEVEL 80.00 BELOW LSD, NOV. 23, 1953.
RECORDS AVAILABLE: 1953-54, 1960, 1969.

DATE	WATER LEVEL	DATE	WATER LEVEL	DATE	WATER LEVEL	DATE	WATER LEVEL
MAY 8, 1953	79.5 A	APR. 22, 1954	88.2 A	SEP. 5, 1954	69.5 A	OCT. 22, 1969	38.85
NOV. 23	80. G	SEP. 3	88.0 A	APR. 6, 1960	39.70		

7S/3E-20C2 S. PERFORATED 100-305, 288-551 FT; DEPTH 305 FT IN 1954, DEEPENED TO 551 FT IN 1957.
LSD 3965 FT ABOVE MSL.
HIGHEST WATER LEVEL 79.80 BELOW LSD, AUG. 9, 1954,
LOWEST WATER LEVEL 195.50 BELOW LSD, SEP. 27, 1972.
RECORDS AVAILABLE: 1954, 1957, 1969, 1972-73.

DATE	WATER LEVEL	DATE	WATER LEVEL	DATE	WATER LEVEL	DATE	WATER LEVEL
AUG. 9, 1954	79.8 G	SEP. 5, 1954	82. G	MAY 6, 1957	135. G	SEP. 27, 1972	195.50
SEP. 2	102.1 G	SEP. 6	81.8 G	OCT. 22, 1969	249.50A	APR. 18, 1973	155.24

7S/3E-20D1 S. DEPTH 160 FT IN 1960.
LSD 3960 FT ABOVE MSL.
HIGHEST WATER LEVEL 83.92 BELOW LSD, SEP. 7, 1960,
LOWEST WATER LEVEL 88.87 BELOW LSD, AUG. 5, 1969.
RECORDS AVAILABLE: 1960, 1969.

DATE	WATER LEVEL	DATE	WATER LEVEL	DATE	WATER LEVEL	DATE	WATER LEVEL
SEP. 7, 1960	83.92	AUG. 5, 1969	88.87				

7S/3E-20D2 S. DEPTH 165 FT IN 1962.
LSD 3960 FT ABOVE MSL.
HIGHEST WATER LEVEL 88.00 BELOW LSD, AUG. 5, 1969,
LOWEST WATER LEVEL 88.00 BELOW LSD, AUG. 5, 1969.
RECORDS AVAILABLE: 1969.

DATE	WATER LEVEL	DATE	WATER LEVEL	DATE	WATER LEVEL	DATE	WATER LEVEL
AUG. 5, 1969	88.00B						

7S/3E-20E2 S. PERFORATED 130-315 FT.
LSD 3900 FT ABOVE MSL.
HIGHEST WATER LEVEL 70.00 BELOW LSD, AUG. 20, 1961,
LOWEST WATER LEVEL 79.00 BELOW LSD, OCT. 22, 1969.
RECORDS AVAILABLE: 1961, 1969.

DATE	WATER LEVEL	DATE	WATER LEVEL	DATE	WATER LEVEL	DATE	WATER LEVEL
AUG. 20, 1961	70. G	OCT. 22, 1969	79.00				

7S/3E-20G1 S. PERFORATED 40-230 FT.
LSD 3882.59 FT ABOVE MSL.
HIGHEST WATER LEVEL 40.98 BELOW LSD, OCT. 22, 1969,
LOWEST WATER LEVEL 94.60 BELOW LSD, SEP. 2, 1954.
RECORDS AVAILABLE: 1952-54, 1960, 1969.

DATE	WATER LEVEL	DATE	WATER LEVEL	DATE	WATER LEVEL	DATE	WATER LEVEL
NOV. 11, 1952	107.1 A	APR. 22, 1954	120.1 A	SEP. 5, 1954	76.9 G	JULY 27, 1960	43.84A
MAY 8, 1953	107.3 A	SEP. 2	94.6 B	OCT. 19	78.7 G	OCT. 22, 1969	40.98
NOV. 23	107.4 A						

7S/3E-20H1 S. PERFORATIONS UNKNOWN: DEPTH 199 FT IN 1952.
LSD 3915 FT ABOVE MSL.
HIGHEST WATER LEVEL 53.74 BELOW LSD, OCT. 22, 1969,
LOWEST WATER LEVEL 121.79 BELOW LSD, JULY 26, 1960.
RECORDS AVAILABLE: 1953-54, 1960, 1969.

DATE	WATER LEVEL	DATE	WATER LEVEL	DATE	WATER LEVEL	DATE	WATER LEVEL
MAY 8, 1953	107.6 G	APR. 22, 1954	66.5 G	OCT. 19, 1954	96.5 G	OCT. 22, 1969	53.74
NOV. 23	103. A	SEP. 2	108.4 A	JULY 26, 1960	121.79		

7S/3E-20J1 S. PERFORATED 30-100 FT: DEPTH 93.1 FT IN 1969.
LSD 3880 FT ABOVE MSL.
HIGHEST WATER LEVEL 60.33 BELOW LSD, OCT. 23, 1969,
LOWEST WATER LEVEL 60.33 BELOW LSD, OCT. 23, 1969.
RECORDS AVAILABLE: 1969.

DATE	WATER LEVEL	DATE	WATER LEVEL	DATE	WATER LEVEL	DATE	WATER LEVEL
OCT. 23, 1969	60.33						

7S/3E-20J2 S. DEPTH 76 FT IN 1951, 64.1 FT IN 1969.
LSD 3882.45 FT ABOVE MSL.
HIGHEST WATER LEVEL 53.40 BELOW LSD, SEP. 2, 1954,
LOWEST WATER LEVEL 61.10 BELOW LSD, OCT. 22, 1969.
RECORDS AVAILABLE: 1952-54, 1960, 1969.

DATE	WATER LEVEL	DATE	WATER LEVEL	DATE	WATER LEVEL	DATE	WATER LEVEL
NOV. 11, 1952	53.9 G	NOV. 23, 1953	55.5 G	SEP. 2, 1954	53.4 G	JULY 26, 1960	56.28
MAY 8, 1953	53.8 G	APR. 22, 1954	56.4 G	OCT. 19	54.5 G	OCT. 22, 1969	61.10

7S/3E-20J3 S. PERFORATED 148 FT TO BOTTOM OF CASING; DEPTH 300 FT IN 1950.
LSD 3879.32 FT ABOVE MSL.
HIGHEST WATER LEVEL 50.70 BELOW LSD, NOV. 30, 1950,
LOWEST WATER LEVEL 60.22 BELOW LSD, JULY 26, 1960.
RECORDS AVAILABLE: 1950, 1952-54, 1960, 1969, 1971-73.

DATE	WATER LEVEL	DATE	WATER LEVEL	DATE	WATER LEVEL	DATE	WATER LEVEL
NOV. 30, 1950	50.7 G	APR. 22, 1954	52.0 G	SEP. 22, 1971	116.25A	JULY 27, 1972	A
NOV. 11, 1952	53.3 G	JULY 26, 1960	60.22	MAY 30, 1972	117.51A	APR. 18, 1973	55.01
NOV. 23, 1953	58.3 G	OCT. 22, 1969	64.89A				

7S/3E-20J5 S.
LSD 3867.57 FT ABOVE MSL.
HIGHEST WATER LEVEL 48.40 BELOW LSD, NOV. 11, 1952,
LOWEST WATER LEVEL 99.35 BELOW LSD, OCT. 23, 1969.
RECORDS AVAILABLE: 1952-53, 1969.

DATE	WATER LEVEL	DATE	WATER LEVEL	DATE	WATER LEVEL	DATE	WATER LEVEL
NOV. 11, 1952	48.4 G	MAY 8, 1953	59.9 A	NOV. 25, 1953	51.0 G	OCT. 23, 1969	99.35

7S/3E-20M1 S.
LSD 3900 FT ABOVE MSL.
HIGHEST WATER LEVEL 83.70 BELOW LSD, MAY 27, 1953,
LOWEST WATER LEVEL 84.70 BELOW LSD, MAY 7, 1954.
RECORDS AVAILABLE: 1953-54.

DATE	WATER LEVEL	DATE	WATER LEVEL	DATE	WATER LEVEL	DATE	WATER LEVEL
MAY 27, 1953	83.7 G	NOV. 23, 1953	84.2 G	MAY 7, 1954	84.7 G		

7S/3E-2002 S. DEPTH 52 FT IN 1953, 39.2 FT IN 1969.
LSD 3845 FT ABOVE MSL.
HIGHEST WATER LEVEL 28.90 BELOW LSD, NOV. 25, 1953,
LOWEST WATER LEVEL 36.45 BELOW LSD, OCT. 23, 1969.
RECORDS AVAILABLE: 1953-54, 1960, 1969.

DATE	WATER LEVEL	DATE	WATER LEVEL	DATE	WATER LEVEL	DATE	WATER LEVEL
NOV. 25, 1953	28.9 G	APR. 22, 1954	29.1 G	JULY 27, 1960	33.09	OCT. 23, 1969	36.45

7S/3E-20Q3 S. DEPTH 57 FT IN 1953, 41.4 FT IN 1969.
LSD 3845 FT ABOVE MSL.
HIGHEST WATER LEVEL 28.90 BELOW LSD, NOV. 23, 1953,
LOWEST WATER LEVEL 36.69 BELOW LSD, OCT. 23, 1969.
RECORDS AVAILABLE: 1953-54, 1960, 1969.

DATE	WATER LEVEL	DATE	WATER LEVEL	DATE	WATER LEVEL	DATE	WATER LEVEL
NOV. 23, 1953	28.9 G	APR. 22, 1954	29.2 G	JULY 27, 1960	33.11	OCT. 23, 1969	36.69

7S/3E-20R1 S. PERFORATED 30-120 FT; DEPTH 109.5 FT IN 1969.
LSD 3836.72 FT ABOVE MSL.
HIGHEST WATER LEVEL 25.50 BELOW LSD, NOV. 10, 1952,
LOWEST WATER LEVEL 37.23 BELOW LSD, OCT. 23, 1969.
RECORDS AVAILABLE: 1950-54, 1960, 1969.

DATE	WATER LEVEL	DATE	WATER LEVEL	DATE	WATER LEVEL	DATE	WATER LEVEL
NOV. 30, 1950	26.9 G	NOV. 10, 1952	25.5 G	APR. 22, 1954	28.5 G	OCT. 23, 1969	37.23
NOV. 21, 1951	26.8 G	NOV. 25, 1953	27.7 G	JULY 27, 1960	33.49		

7S/3E-20R2 S. DEPTH 80 FT IN 1950.
LSD 3840 FT ABOVE MSL.
HIGHEST WATER LEVEL 26.20 BELOW LSD, NOV. 30, 1950,
LOWEST WATER LEVEL 27.70 BELOW LSD, NOV. 21, 1951.
RECORDS AVAILABLE: 1950-52.

DATE	WATER LEVEL	DATE	WATER LEVEL	DATE	WATER LEVEL	DATE	WATER LEVEL
NOV. 30, 1950	26.2 G	NOV. 21, 1951	27.7 G	NOV. , 1952	P		

7S/3E-20R3 S. PERFORATED 35-157 FT.
LSD 3840 FT ABOVE MSL.
HIGHEST WATER LEVEL 34.00 BELOW LSD, OCT. 10, 1954,
LOWEST WATER LEVEL 34.00 BELOW LSD, OCT. 10, 1954.
RECORDS AVAILABLE: 1954, 1969.

DATE	WATER LEVEL	DATE	WATER LEVEL	DATE	WATER LEVEL	DATE	WATER LEVEL
OCT. 10, 1954	34.0 G	OCT. 23, 1969	P				

7S/3E-21B1 S.
LSD 3910 FT ABOVE MSL.
HIGHEST WATER LEVEL 58.90 BELOW LSD, NOV. 24, 1953,
LOWEST WATER LEVEL 66.38 BELOW LSD, AUG. 10, 1960.
RECORDS AVAILABLE: 1953-54, 1960, 1969.

DATE	WATER LEVEL	DATE	WATER LEVEL	DATE	WATER LEVEL	DATE	WATER LEVEL
MAY 6, 1953	59.8 G	APR. 21, 1954	59.5 G	AUG. 10, 1960	66.38	OCT. 23, 1969	P
NOV. 24	58.9 G						

7S/3E-21B2 S. DEPTH 190.1 FT IN 1969.
LSD 3910 FT ABOVE MSL.
HIGHEST WATER LEVEL 68.07 BELOW LSD, OCT. 23, 1969,
LOWEST WATER LEVEL 68.07 BELOW LSD, OCT. 23, 1969.
RECORDS AVAILABLE: 1969.

DATE	WATER LEVEL	DATE	WATER LEVEL	DATE	WATER LEVEL	DATE	WATER LEVEL
OCT. 23, 1969	68.07						

7S/3E-21C1 S. DEPTH 135 FT IN 1953.
LSD 3920 FT ABOVE MSL.
HIGHEST WATER LEVEL 71.20 BELOW LSD, MAY 8, 1953,
LOWEST WATER LEVEL 94.00 BELOW LSD, OCT. 23, 1969.
RECORDS AVAILABLE: 1949, 1953-54, 1960, 1969.

DATE	WATER LEVEL	DATE	WATER LEVEL	DATE	WATER LEVEL	DATE	WATER LEVEL
NOV. 7, 1949	87.7 G	NOV. 24, 1953	94.8 A	APR. 7, 1960	83.51	OCT. 23, 1969	94.00
MAY 8, 1953	71.2 G	APR. 22, 1954	87.9 G				

7S/3E-21C2 S.
LSD 3920 FT ABOVE MSL.
HIGHEST WATER LEVEL 81.00 BELOW LSD, OCT. 5, 1960,
LOWEST WATER LEVEL 96.05 BELOW LSD, OCT. 23, 1969.
RECORDS AVAILABLE: 1960, 1969.

DATE	WATER LEVEL	DATE	WATER LEVEL	DATE	WATER LEVEL	DATE	WATER LEVEL
OCT. 5, 1960	81.	OCT. 23, 1969	96.05				

7S/3E-21F1 S. DEPTH 52.9 FT IN 1969.
LSD 3875 FT ABOVE MSL.
HIGHEST WATER LEVEL 48.10 BELOW LSD, APR. 22, 1954,
DRY, WATER LEVEL NOT MEASURABLE, AUG. 11, 1960, OCT. 28, 1969.
RECORDS AVAILABLE: 1953-54, 1960, 1969.

DATE	WATER LEVEL	DATE	WATER LEVEL	DATE	WATER LEVEL	DATE	WATER LEVEL
MAY 6, 1953	52.2 G	APR. 22, 1954	48.1 G	AUG. 11, 1960	F	OCT. 28, 1969	F
NOV. 24	57.4 A						

7S/3E-21F2 S. DEPTH 166 FT IN 1969.
LSD 3875 FT ABOVE MSL.
HIGHEST WATER LEVEL 64.90 BELOW LSD, AUG. 11, 1960,
LOWEST WATER LEVEL 83.85 BELOW LSD, OCT. 28, 1969.
RECORDS AVAILABLE: 1960, 1969.

DATE	WATER LEVEL	DATE	WATER LEVEL	DATE	WATER LEVEL	DATE	WATER LEVEL
AUG. 11, 1960	64.90	OCT. 28, 1969	83.85				

7S/3E-21G1 S. PERFORATED 20-260 FT.
LSD 3862.60 FT ABOVE MSL.
HIGHEST WATER LEVEL 21.40 BELOW LSD, NOV. 29, 1950,
LOWEST WATER LEVEL 100.00 BELOW LSD, JULY 19, 1972.
RECORDS AVAILABLE: 1950-54, 1969, 1972-73.

DATE	WATER LEVEL	DATE	WATER LEVEL	DATE	WATER LEVEL	DATE	WATER LEVEL
NOV. 29, 1950	21.4 G	OCT. 3, 1951	29.1 G	MAY 26, 1953	44.1 G	MAY 30, 1972	95.79
JAN. 20, 1951	29.9 G	DEC. 10	29.1 G	APR. 22, 1954	46.1 G	JULY 19	100.0
MAY 8	45.5 G	JAN. 3, 1952	24.7 G	OCT. 19	39.7 G	SEP. 27	A
AUG. 7	45.1 G	NOV. 11	31.2 G	OCT. 23, 1969	71.14	APR. 19, 1973	90.12
SEP. 6	28.7 G						

7S/3E-21J1 S. DEPTH 40 FT IN 1912.
LSD 3860 FT ABOVE MSL.
HIGHEST WATER LEVEL 15.50 BELOW LSD, MAY 13, 1952,
LOWEST WATER LEVEL 36.68 BELOW LSD, AUG. 10, 1960.
RECORDS AVAILABLE: 1916, 1950-54, 1960. 1969.

DATE	WATER LEVEL	DATE	WATER LEVEL	DATE	WATER LEVEL	DATE	WATER LEVEL
JUNE , 1916	20.	OCT. 3, 1951	21.2 G	AUG. 25, 1952	25.0 G	OCT. 8, 1953	24.0 G
NOV. 29, 1950	20.3 G	NOV. 7	21.0 G	OCT. 21	19.2 G	NOV. 24	26.5 C
JAN. 29, 1951	20.0 G	JAN. 3, 1952	16.3 G	JAN. 16, 1953	17.0 G	JAN. 6, 1954	25.4 G
MAR. 8	19.9 G	FEB. 4	18.2 G	FEB. 27	19.3 G	FEB. 4	21.9 G
APR. 5	26.7 G	MAR. 4	18.6 G	MAR. 27	17.1 G	APR. 1	21.2 G
MAY 8	26.4 C	APR. 14	33.6 A	MAY 26	21.9 G	APR. 21	25.2 G
JUNE 13	26.9 C	MAY 13	15.5 G	JULY 3	24.1 G	OCT. 19	26.05G
JULY 9	26.2 C	JUNE 10	32.0 A	AUG. 10	25.3 C	AUG. 10, 1960	36.68
AUG. 7	19.1 G	JULY 8	29.7 A	SEP. 11	24.9 G	OCT. 28, 1969	P
SEP. 6	22.5 G	JULY 30	26.7 G				

7S/3E-21J2 S. PERFORATED 68-228 FT.
LSD 3850 FT ABOVE MSL.
HIGHEST WATER LEVEL 8.50 BELOW LSD. NOV. 30, 1950,
LOWEST WATER LEVEL 46.50 BELOW LSD, OCT. 28, 1969.
RECORDS AVAILABLE: 1950-54, 1969.

DATE	WATER LEVEL	DATE	WATER LEVEL	DATE	WATER LEVEL	DATE	WATER LEVEL
NOV. 30, 1950	8.5 G	NOV. 18, 1952	13.0 G	APR. 22, 1954	31.9 G	OCT. 28, 1969	46.50
NOV. 29, 1951	31.2 B	MAY 26, 1953	26.0 G	OCT. 19	25.3 G		

7S/3E-21J3 S. PERFORATED 60-201 FT.
LSD 3870 FT ABOVE MSL.
HIGHEST WATER LEVEL 14.60 BELOW LSD, NOV. 30, 1950,
LOWEST WATER LEVEL 33.88 BELOW LSD, AUG. 10, 1960.
RECORDS AVAILABLE: 1950-54, 1960, 1969.

DATE	WATER LEVEL	DATE	WATER LEVEL	DATE	WATER LEVEL	DATE	WATER LEVEL
NOV. 30, 1950	14.6 G	NOV. 11, 1952	15.3 G	NOV. 24, 1953	22.8 G	AUG. 10, 1960	33.88
NOV. 20, 1951	20.9 G	MAY 26, 1953	20.2 G	APR. 22, 1954	22.6 G	OCT. 28, 1969	33.78

7S/3E-21K1 S. PERFORATIONS UNKNOWN; DEPTH 62 FT IN 1930.
LSD 3865 FT ABOVE MSL.
HIGHEST WATER LEVEL 25.70 BELOW LSD, NOV. 30, 1950,
LOWEST WATER LEVEL 25.70 BELOW LSD, NOV. 30, 1950.
RECORDS AVAILABLE: 1950-54.

DATE	WATER LEVEL	DATE	WATER LEVEL	DATE	WATER LEVEL	DATE	WATER LEVEL
NOV. 30, 1950	25.7 G	NOV. 18, 1952	51.5 A	NOV. 24, 1953	58.1 A	APR. 22, 1954	58.2 A
NOV. 20, 1951	56.2 A	MAY 26, 1953	49.1 A				

7S/3E-21K2 S. DEPTH 387 FT IN 1951.
LSD 3865 FT ABOVE MSL.
HIGHEST WATER LEVEL 6.00 BELOW LSD, OCT. 14, 1953,
LOWEST WATER LEVEL 7.70 BELOW LSD, NOV. 24, 1953.
RECORDS AVAILABLE: 1953-54, 1969.

DATE	WATER LEVEL	DATE	WATER LEVEL	DATE	WATER LEVEL	DATE	WATER LEVEL
OCT. 14, 1953	6. G	NOV. 24, 1953	7.7 G	APR. 30, 1954	7.5 G	OCT. 28, 1969	P

7S/3E-21K3 S.
LSD 3865 FT ABOVE MSL.
HIGHEST WATER LEVEL 71.70 BELOW LSD, OCT. 28, 1969,
LOWEST WATER LEVEL 71.70 BELOW LSD, OCT. 28, 1969.
RECORDS AVAILABLE: 1969.

DATE	WATER LEVEL	DATE	WATER LEVEL	DATE	WATER LEVEL	DATE	WATER LEVEL
OCT. 28, 1969	71.70						

7S/3E-21L1 S. PERFORATED 50-70 FT.
LSD 3842 FT ABOVE MSL.
HIGHEST WATER LEVEL 17.50 BELOW LSD, NOV. 18, 1953,
LOWEST WATER LEVEL 55.62 BELOW LSD, AUG. 11, 1960.
RECORDS AVAILABLE: 1953-54, 1960.

DATE	WATER LEVEL	DATE	WATER LEVEL	DATE	WATER LEVEL	DATE	WATER LEVEL
MAY 27, 1953	34.5 A	NOV. 24, 1953	44.7 A	APR. 22, 1954	49. A	AUG. 11, 1960	55.62
NOV. 18	17.5 G						

7S/3E-21L2 S. DEPTH 30 FT IN 1953.
LSD 3842 FT ABOVE MSL.
HIGHEST WATER LEVEL 29.10 BELOW LSD, NOV. 24, 1953,
DRY, WATER LEVEL NOT MEASURABLE, AUG. 11, 1960.
RECORDS AVAILABLE: 1953-54, 1960.

DATE	WATER LEVEL	DATE	WATER LEVEL	DATE	WATER LEVEL	DATE	WATER LEVEL
NOV. 24, 1953	29.1 G	APR. 22, 1954	30.3 G	AUG. 11, 1960	F		

7S/3E-21L3 S. PERFORATED 26-117 FT.
LSD 3847 FT ABOVE MSL.
HIGHEST WATER LEVEL 8.00 BELOW LSD, APR. 6, 1952,
LOWEST WATER LEVEL 51.11 BELOW LSD, AUG. 11, 1960.
RECORDS AVAILABLE: 1952-54, 1960.

DATE	WATER LEVEL	DATE	WATER LEVEL	DATE	WATER LEVEL	DATE	WATER LEVEL
APR. 6, 1952	8. G	NOV. 24, 1953	28.3 G	APR. 22, 1954	29.9 G	AUG. 11, 1960	51.11
MAY 26, 1953	26.5 G						

7S/3E-21L5 S.
LSD 3850 FT ABOVE MSL.
HIGHEST WATER LEVEL 81.80 BELOW LSD, AUG. 10, 1960,
LOWEST WATER LEVEL 81.80 BELOW LSD, AUG. 10, 1960.
RECORDS AVAILABLE: 1960.

DATE	WATER LEVEL	DATE	WATER LEVEL	DATE	WATER LEVEL	DATE	WATER LEVEL
AUG. 10, 1960	81.80						

7S/3E-21P1 S. PERFORATED 40-185 FT.
LSD 3844 FT ABOVE MSL.
HIGHEST WATER LEVEL 7.00 BELOW LSD, OCT. , 1949,
LOWEST WATER LEVEL 17.20 BELOW LSD, OCT. 3, 1951.
RECORDS AVAILABLE: 1949-52, 1954, 1960.

DATE	WATER LEVEL	DATE	WATER LEVEL	DATE	WATER LEVEL	DATE	WATER LEVEL
OCT. , 1949	7. G	AUG. 7, 1951	37.0 A	OCT. 3, 1951	17.2 G	APR. 22, 1954	11.9 A
NOV. 29, 1950	8.6 G	SEP. 6	16.9 G	NOV. 18, 1952	12.9 G	AUG. 10, 1960	A
JAN. 29, 1951	8.6 G						

7S/3E-21P2 S. PERFORATED 35-173 FT.
LSD 3840 FT ABOVE MSL.
RECORDS AVAILABLE: 1954.

DATE	WATER LEVEL	DATE	WATER LEVEL	DATE	WATER LEVEL	DATE	WATER LEVEL
APR. 22, 1954	140. A						

7S/3E-21Q2 S. PERFORATED 60-328 FT.
LSD 3850 FT ABOVE MSL.
HIGHEST WATER LEVEL 42.00 BELOW LSD, OCT. 24, 1960,
LOWEST WATER LEVEL 47.75 BELOW LSD, OCT. 28, 1969.
RECORDS AVAILABLE: 1960, 1969.

DATE	WATER LEVEL	DATE	WATER LEVEL	DATE	WATER LEVEL	DATE	WATER LEVEL
OCT. 24, 1960	42. G	OCT. 28, 1969	47.75				

7S/3E-21R1 S. PERFORATED 24-45 FT.
LSD 3855 FT ABOVE MSL.
HIGHEST WATER LEVEL 14.43 BELOW LSD, NOV. 30, 1950,
LOWEST WATER LEVEL 33.00 BELOW LSD, AUG. 10, 1960.
RECORDS AVAILABLE: 1950-53, 1960, 1969.

DATE	WATER LEVEL	DATE	WATER LEVEL	DATE	WATER LEVEL	DATE	WATER LEVEL
NOV. 30, 1950	14.43G	NOV. 11, 1952	15.4 G	AUG. 10, 1960	33.00	OCT. 28, 1969	P
NOV. 20, 1951	25.4 G	MAY 26, 1953	21.6 A				

7S/3E-21R2 S. PERFORATIONS UNKNOWN; DEPTH 230 FT IN 1947, 88.2 FT IN 1969.
LSD 3855 FT ABOVE MSL.
HIGHEST WATER LEVEL 12.70 BELOW LSD, NOV. 29, 1950,
LOWEST WATER LEVEL 38.65 BELOW LSD, OCT. 30, 1969.
RECORDS AVAILABLE: 1950-54, 1969.

DATE	WATER LEVEL	DATE	WATER LEVEL	DATE	WATER LEVEL	DATE	WATER LEVEL
NOV. 29, 1950	12.7 G	NOV. 11, 1952	15.4 G	NOV. 24, 1953	26.3 C	OCT. 30, 1969	38.65
NOV. 20, 1951	16.2 G	MAY 26, 1953	21.1 G	APR. 22, 1954	24.5 C		

7S/3E-21R3 S. PERFORATED 80-397 FT.
LSD 3840 FT ABOVE MSL.
HIGHEST WATER LEVEL 25.00 BELOW LSD, DEC. 15, 1960,
LOWEST WATER LEVEL 25.00 BELOW LSD, DEC. 15, 1960.
RECORDS AVAILABLE: 1960.

DATE	WATER LEVEL	DATE	WATER LEVEL	DATE	WATER LEVEL	DATE	WATER LEVEL
DEC. 15, 1960	25. G						

7S/3E-22B1 S. PERFORATED 24-195 FT.
LSD 3930 FT ABOVE MSL.
HIGHEST WATER LEVEL 6.80 BELOW LSD, APR. 21, 1954,
LOWEST WATER LEVEL 28.54 BELOW LSD, AUG. 4, 1960.
RECORDS AVAILABLE: 1952-54, 1960.

DATE	WATER LEVEL	DATE	WATER LEVEL	DATE	WATER LEVEL	DATE	WATER LEVEL
JAN. 3, 1952	8. G	NOV. 23, 1953	8.4 G	APR. 21, 1954	6.8 G	AUG. 4, 1960	28.54

7S/3E-22B4 S. DEPTH 93 FT IN 1953.
LSD 3950 FT ABOVE MSL.
HIGHEST WATER LEVEL 9.80 BELOW LSD, APR. 21, 1954,
LOWEST WATER LEVEL 28.03 BELOW LSD, AUG. 4, 1960.
RECORDS AVAILABLE: 1953-54, 1960.

DATE	WATER LEVEL	DATE	WATER LEVEL	DATE	WATER LEVEL	DATE	WATER LEVEL
MAY 26, 1953	25.6 G	NOV. 13, 1953	10.8 G	APR. 21, 1954	9.8 G	AUG. 4, 1960	28.03

7S/3E-22B5 S.
LSD 3940 FT ABOVE MSL.
HIGHEST WATER LEVEL 23.34 BELOW LSD, AUG. 4, 1960,
LOWEST WATER LEVEL 23.34 BELOW LSD, AUG. 4, 1960.
RECORDS AVAILABLE: 1960.

DATE	WATER LEVEL	DATE	WATER LEVEL	DATE	WATER LEVEL	DATE	WATER LEVEL
AUG. 4, 1960	23.34						

7S/3E-22B7 S.
LSD 3950 FT ABOVE MSL.
HIGHEST WATER LEVEL 31.10 BELOW LSD, AUG. 4, 1960,
LOWEST WATER LEVEL 31.10 BELOW LSD, AUG. 4, 1960.
RECORDS AVAILABLE: 1960.

DATE	WATER LEVEL	DATE	WATER LEVEL	DATE	WATER LEVEL	DATE	WATER LEVEL
AUG. 4, 1960	31.1						

7S/3E-22B8 S.
LSD 3940 FT ABOVE MSL.
HIGHEST WATER LEVEL 28.47 BELOW LSD, AUG. 4, 1960,
LOWEST WATER LEVEL 28.47 BELOW LSD, AUG. 4, 1960.
RECORDS AVAILABLE: 1960.

DATE	WATER LEVEL	DATE	WATER LEVEL	DATE	WATER LEVEL	DATE	WATER LEVEL
AUG. 4, 1960	28.47						

7S/3E-22C1 S.
LSD 3925 FT ABOVE MSL.
HIGHEST WATER LEVEL 2.60 BELOW LSD, APR. 14, 1952,
LOWEST WATER LEVEL 21.71 BELOW LSD, AUG. 4, 1960.
RECORDS AVAILABLE: 1950-54, 1960.

DATE	WATER LEVEL	DATE	WATER LEVEL	DATE	WATER LEVEL	DATE	WATER LEVEL
NOV. 30, 1950	5.9 G	NOV. 7, 1951	8.1 G	AUG. 25, 1952	17.1 A	SEP. 1, 1953	18.0 A
JAN. 30, 1951	5.1 G	JAN. 3, 1952	5.5 G	OCT. 21	9.1 A	OCT. 8	9.0 G
MAR. 8	4.8 G	FEB. 4	6.8 G	JAN. 16, 1953	7.5 G	NOV. 23	8.2 G
APR. 5	4.3 G	MAR. 4	3.5 G	FEB. 27	8.6 G	JAN. 6, 1954	7.4 G
MAY 8	4.2 G	APR. 14	2.6 G	MAR. 27	6.6 G	FEB. 4	7.2 G
JULY 9	7.3 G	MAY 13	3.1 G	MAY 26	13.0 G	APR. 1	6.1 G
AUG. 7	7.2 G	JUNE 10	14.6 A	JULY 3	10.1 C	APR. 21	6.2 G
SEP. 6	7.7 G	JULY 8	16.1 A	AUG. 10	8.8	AUG. 4, 1960	21.71
OCT. 3	9.3 G	JULY 30	15.4 A				

7S/3E-22C2 S. PERFORATED 26-117 FT.
LSD 3940 FT ABOVE MSL.
HIGHEST WATER LEVEL 8.00 BELOW LSD, APR. 6, 1952,
LOWEST WATER LEVEL 30.66 BELOW LSD, AUG. 4, 1960.
RECORDS AVAILABLE: 1952, 1960, 1969.

DATE	WATER LEVEL	DATE	WATER LEVEL	DATE	WATER LEVEL	DATE	WATER LEVEL
APR. 6, 1952	8. G	AUG. 4, 1960	30.66	AUG. 12, 1969	25.39		

7S/3E-22D1 S. DEPTH 101 FT IN 1951.
LSD 3910 FT ABOVE MSL.
HIGHEST WATER LEVEL 8.00 BELOW LSD, JAN. 29, 1951,
LOWEST WATER LEVEL 28.50 BELOW LSD, NOV. 20, 1951.
RECORDS AVAILABLE: 1951-54, 1960, 1969.

DATE	WATER LEVEL	DATE	WATER LEVEL	DATE	WATER LEVEL	DATE	WATER LEVEL
JAN. 29, 1951	8. G	NOV. 18, 1952	19.3 A	NOV. 23, 1953	16.5 G	AUG. 4, 1960	13.40
NOV. 20	28.5 G	MAY 26, 1953	10.5 A	APR. 21, 1954	13.9 G	OCT. 29, 1969	A

7S/3E-22D2 S. DEPTH 13 FT WHEN DRILLED, DEEPENED TO 140 FT IN 1966.
LSD 3905 FT ABOVE MSL.
HIGHEST WATER LEVEL 1.90 BELOW LSD, NOV. 18, 1952,
LOWEST WATER LEVEL 66.10 BELOW LSD, SEP. 22, 1971.
RECORDS AVAILABLE: 1950-54, 1960, 1966, 1969, 1971-73.

DATE	WATER LEVEL	DATE	WATER LEVEL	DATE	WATER LEVEL	DATE	WATER LEVEL
NOV. 30, 1950	4.6 G	MAY 26, 1953	3.4 G	AUG. 4, 1960	14.85A	SEP. 22, 1971	66.10
NOV. 15, 1951	5.9 G	NOV. 23	4.4 G	JUNE 16, 1966	8. G	SEP. 27, 1972	N
NOV. 18, 1952	1.9 G	APR. 21, 1954	2.6 G	OCT. 29, 1969	16.67	APR. 19, 1973	2.03

7S/3E-22D3 S. DEPTH 44 FT IN 1948, 110 FT IN 1969. NO RECORD OF DEEPENING.
LSD 3902 FT ABOVE MSL.
HIGHEST WATER LEVEL 10.30 BELOW LSD, APR. 21, 1954,
LOWEST WATER LEVEL 18.10 BELOW LSD, NOV. 20, 1951.
RECORDS AVAILABLE: 1950-54, 1969.

DATE	WATER LEVEL	DATE	WATER LEVEL	DATE	WATER LEVEL	DATE	WATER LEVEL
NOV. 30, 1950	13.2 G	NOV. 18, 1952	17.6 G	NOV. 12, 1953	12.5 A	OCT. 29, 1969	13.45
NOV. 20, 1951	18.1 G	MAY 26, 1953	13.3 A	APR. 21, 1954	10.3 G		

7S/3E-22D4 S. DEPTH 107 FT IN 1950, 99.5 FT IN 1969.
LSD 3896 FT ABOVE MSL.
HIGHEST WATER LEVEL 9.62 BELOW LSD, APR. 19, 1973,
LOWEST WATER LEVEL 14.60 BELOW LSD, NOV. 23, 1953.
RECORDS AVAILABLE: 1950-54, 1969, 1971-73.

DATE	WATER LEVEL	DATE	WATER LEVEL	DATE	WATER LEVEL	DATE	WATER LEVEL
NOV. 30, 1950	12.4 G	MAY 26, 1953	12.4 G	OCT. 29, 1969	12.70	SEP. 27, 1972	10.30
NOV. 20, 1951	14.2 G	NOV. 23	14.6 G	SEP. 22, 1971	14.20	APR. 19, 1973	9.62
NOV. 18, 1952	13.7 G	APR. 21, 1954	13.5 G	MAY 30, 1972	10.37		

7S/3E-22D6 S. PERFORATED 20-212 FT.
LSD 3884 FT ABOVE MSL.
HIGHEST WATER LEVEL 24.70 BELOW LSD, MAY 26, 1953,
LOWEST WATER LEVEL 40.75 BELOW LSD, OCT. 29, 1969.
RECORDS AVAILABLE: 1953-54, 1969.

DATE	WATER LEVEL	DATE	WATER LEVEL	DATE	WATER LEVEL	DATE	WATER LEVEL
MAY 26, 1953	24.7 G	NOV. 23, 1953	26.3 G	APR. 21, 1954	26.9 G	OCT. 29, 1969	40.75

7S/3E-22D7 S. PERFORATED 43-88 FT.
LSD 3920 FT ABOVE MSL.
HIGHEST WATER LEVEL 20.00 BELOW LSD, OCT. 30, 1958,
LOWEST WATER LEVEL 20.00 BELOW LSD, OCT. 30, 1958.
RECORDS AVAILABLE: 1958.

DATE	WATER LEVEL	DATE	WATER LEVEL	DATE	WATER LEVEL	DATE	WATER LEVEL
OCT. 30, 1958	20. G						

7S/3E-22D8 S. PERFORATED 27-83.5 FT, OPEN HOLE 83.5-117 FT; DEPTH 116.3 FT IN 1969.
LSD 3920 FT ABOVE MSL.
HIGHEST WATER LEVEL 8.88 BELOW LSD, APR. 19, 1973,
LOWEST WATER LEVEL 19.94 BELOW LSD, SEP. 27, 1972.
RECORDS AVAILABLE: 1966, 1969, 1971-73.

DATE	WATER LEVEL	DATE	WATER LEVEL	DATE	WATER LEVEL	DATE	WATER LEVEL
AUG. 22, 1966	14.5 G	SEP. 22, 1971	17.23	SEP. 27, 1972	19.94	APR. 19, 1973	8.88
OCT. 29, 1969	14.40	MAY 30, 1972	18.69				

7S/3E-22D9 S. DEPTH 144 FT IN 1966.
LSD 3920 FT ABOVE MSL.
HIGHEST WATER LEVEL 24.00 BELOW LSD, JULY 3, 1966,
LOWEST WATER LEVEL 24.00 BELOW LSD, JULY 3, 1966.
RECORDS AVAILABLE: 1966.

DATE	WATER LEVEL	DATE	WATER LEVEL	DATE	WATER LEVEL	DATE	WATER LEVEL
JULY 3, 1966	24. G						

7S/3E-22D10 S. PERFORATED 40-160 FT.
LSD 3915 FT ABOVE MSL.
HIGHEST WATER LEVEL 14.30 BELOW LSD, OCT. 29, 1969,
LOWEST WATER LEVEL 14.30 BELOW LSD, OCT. 29, 1969.
RECORDS AVAILABLE: 1969.

DATE	WATER LEVEL	DATE	WATER LEVEL	DATE	WATER LEVEL	DATE	WATER LEVEL
OCT. 29, 1969	14.30						

7S/3E-22E1 S. PERFORATED 60-150 FT.
LSD 3885 FT ABOVE MSL.
HIGHEST WATER LEVEL 45.98 BELOW LSD, OCT. 29, 1969,
LOWEST WATER LEVEL 65.00 BELOW LSD, JULY 14, 1966.
RECORDS AVAILABLE: 1966, 1969.

DATE	WATER LEVEL	DATE	WATER LEVEL	DATE	WATER LEVEL	DATE	WATER LEVEL
JULY 14, 1966	65. G	OCT. 29, 1969	45.98				

7S/3E-22H1 S. PERFORATED 25-65 FT.
LSD 3940 FT ABOVE MSL.
HIGHEST WATER LEVEL 8.25 BELOW LSD, OCT. 29, 1969,
LOWEST WATER LEVEL 30.00 BELOW LSD, JULY 18, 1967.
RECORDS AVAILABLE: 1967, 1969.

DATE	WATER LEVEL	DATE	WATER LEVEL	DATE	WATER LEVEL	DATE	WATER LEVEL
JULY 18, 1967	30. G	OCT. 29, 1969	8.25				

7S/3E-22H2 S. PERFORATED 20-160 FT.
LSD 3940 FT ABOVE MSL.
HIGHEST WATER LEVEL 5.13 BELOW LSD, APR. 19, 1973,
LOWEST WATER LEVEL 20.00 BELOW LSD, JULY 2, 1968.
RECORDS AVAILABLE: 1968, 1970, 1972-73.

DATE	WATER LEVEL	DATE	WATER LEVEL	DATE	WATER LEVEL	DATE	WATER LEVEL
JULY 2, 1968	20. G	JUNE 11, 1970	6.87	MAY 30, 1972	N	APR. 19, 1973	5.13

7S/3E-22J1 S.
LSD 3940 FT ABOVE MSL.
HIGHEST WATER LEVEL 12.25 BELOW LSD, DEC. 1, 1950,
LOWEST WATER LEVEL 35.00 BELOW LSD, APR. 20, 1954.
RECORDS AVAILABLE: 1950-54, 1960.

DATE	WATER LEVEL	DATE	WATER LEVEL	DATE	WATER LEVEL	DATE	WATER LEVEL
DEC. 1, 1950	12.25G	NOV. 18, 1952	16.95A	NOV. 18, 1953	14.85G	AUG. 4, 1960	16.89
NOV. 20, 1951	21.25G	MAY 26, 1953	15.85A	APR. 20, 1954	35. G		

7S/3E-22J2 S.
LSD 3925 FT ABOVE MSL.
HIGHEST WATER LEVEL 8.80 BELOW LSD, OCT. 29, 1969,
LOWEST WATER LEVEL 8.80 BELOW LSD, OCT. 29, 1969.
RECORDS AVAILABLE: 1969.

DATE	WATER LEVEL	DATE	WATER LEVEL	DATE	WATER LEVEL	DATE	WATER LEVEL
OCT. 29, 1969	8.80						

7S/3E-22J3 S.
LSD 3935 FT ABOVE MSL.
HIGHEST WATER LEVEL 11.39 BELOW LSD, JUNE 3, 1970,
LOWEST WATER LEVEL 11.39 BELOW LSD, JUNE 3, 1970.
RECORDS AVAILABLE: 1970.

DATE	WATER LEVEL	DATE	WATER LEVEL	DATE	WATER LEVEL	DATE	WATER LEVEL
JUNE 3, 1970	11.39						

7S/3E-22N1 S. PERFORATED 30-136 FT.
LSD 3861 FT ABOVE MSL.
HIGHEST WATER LEVEL 16.20 BELOW LSD, NOV. 30, 1950,
LOWEST WATER LEVEL 45.42 BELOW LSD, OCT. 28, 1969.
RECORDS AVAILABLE: 1950-54, 1960, 1969.

DATE	WATER LEVEL	DATE	WATER LEVEL	DATE	WATER LEVEL	DATE	WATER LEVEL
NOV. 30, 1950	16.2 G	MAY 26, 1953	22.2 G	APR. 22, 1954	25.0 G	AUG. 10, 1960	42.06A
NOV. 20, 1951	18.0 G	NOV. 24	26.2 G	OCT. 19	25.8 G	OCT. 28, 1969	45.42
NOV. 18, 1952	18.6 G						

7S/3E-22R1 S. DEPTH 300 FT IN 1968.
LSD 3920 FT ABOVE MSL.
HIGHEST WATER LEVEL 43.17 BELOW LSD, OCT. 30, 1969,
LOWEST WATER LEVEL 85.00 BELOW LSD, MAR. 23, 1968.
RECORDS AVAILABLE: 1968-69.

DATE	WATER LEVEL	DATE	WATER LEVEL	DATE	WATER LEVEL	DATE	WATER LEVEL
MAR. 23, 1968	85. G	OCT. 30, 1969	43.17				

7S/3E-23A1 S. PERFORATED 80-195 FT.
LSD 4165 FT ABOVE MSL.
HIGHEST WATER LEVEL 50.00 BELOW LSD. NOV. 26, 1964,
LOWEST WATER LEVEL 73.40 BELOW LSD, AUG. 6, 1969.
RECORDS AVAILABLE: 1964, 1969.

DATE	WATER LEVEL	DATE	WATER LEVEL	DATE	WATER LEVEL	DATE	WATER LEVEL
NOV. 26, 1964	50. G	AUG. 6, 1969	73.40				

7S/3E-23A2 S. PERFORATED 75-280 FT.
LSD 4160 FT ABOVE MSL.
HIGHEST WATER LEVEL 35.68 BELOW LSD, AUG. 6, 1969,
LOWEST WATER LEVEL 50.00 BELOW LSD, DEC. 8, 1964.
RECORDS AVAILABLE: 1964, 1969.

DATE	WATER LEVEL	DATE	WATER LEVEL	DATE	WATER LEVEL	DATE	WATER LEVEL
DEC. 8, 1964	50. G	AUG. 6, 1969	35.68				

7S/3E-23B1 S. PERFORATED 0-191 FT.
LSD 4060 FT ABOVE MSL.
HIGHEST WATER LEVEL 62.72 BELOW LSD, JULY 23, 1969,
LOWEST WATER LEVEL 70.00 BELOW LSD, MAY 1, 1962.
RECORDS AVAILABLE: 1962. 1969.

DATE	WATER LEVEL	DATE	WATER LEVEL	DATE	WATER LEVEL	DATE	WATER LEVEL
MAY 1, 1962	70. G	JULY 23, 1969	62.72				

7S/3E-23D1 S.
LSD 3974.58 FT ABOVE MSL.
HIGHEST WATER LEVEL 22.30 BELOW LSD, APR. 20, 1954,
LOWEST WATER LEVEL 34.98 BELOW LSD, AUG. 12, 1969.
RECORDS AVAILABLE: 1953-54, 1960, 1969.

DATE	WATER LEVEL	DATE	WATER LEVEL	DATE	WATER LEVEL	DATE	WATER LEVEL
MAY 26, 1953	23.1 G	APR. 20, 1954	22.3 G	AUG. 4, 1960	29.84	AUG. 12, 1969	34.98
NOV. 23	22.4 G						

7S/3E-23D2 S. PERFORATED 100-125 FT.
LSD 3995 FT ABOVE MSL.
HIGHEST WATER LEVEL 46.56 BELOW LSD, AUG. 12, 1969,
LOWEST WATER LEVEL 80.00 BELOW LSD, SEP. 20, 1963.
RECORDS AVAILABLE: 1963, 1969.

DATE	WATER LEVEL	DATE	WATER LEVEL	DATE	WATER LEVEL	DATE	WATER LEVEL
SEP. 20, 1963	80. G	AUG. 12, 1969	46.56				

7S/3E-23E1 S. DEPTH 16.0 FT IN 1960.
LSD 3940 FT ABOVE MSL.
DRY, WATER LEVEL NOT MEASURABLE, SEP. 5, 1960.
RECORDS AVAILABLE: 1960.

DATE	WATER LEVEL	DATE	WATER LEVEL	DATE	WATER LEVEL	DATE	WATER LEVEL
SEP. 5, 1960	F						

7S/3E-23F1 S. PERFORATED 86-360 FT.
LSD 4000 FT ABOVE MSL.
HIGHEST WATER LEVEL 31.89 BELOW LSD, AUG. 11, 1969,
LOWEST WATER LEVEL 45.00 BELOW LSD, APR. 29, 1967.
RECORDS AVAILABLE: 1967, 1969.

DATE	WATER LEVEL	DATE	WATER LEVEL	DATE	WATER LEVEL	DATE	WATER LEVEL
APR. 29, 1967	45. G	AUG. 11, 1969	31.89				

7S/3E-23G1 S. DEPTH 165 FT IN 1960.
LSD 4075 FT ABOVE MSL.
HIGHEST WATER LEVEL 46.00 BELOW LSD. MAY 8, 1960,
LOWEST WATER LEVEL 46.00 BELOW LSD, MAY 8, 1960.
RECORDS AVAILABLE: 1960, 1969.

DATE	WATER LEVEL	DATE	WATER LEVEL	DATE	WATER LEVEL	DATE	WATER LEVEL
MAY 8, 1960	46. G	AUG. 12, 1969	59.03A				

7S/3E-23H1 S.
LSD 4245 FT ABOVE MSL.
RECORDS AVAILABLE: 1969.

DATE	WATER LEVEL	DATE	WATER LEVEL	DATE	WATER LEVEL	DATE	WATER LEVEL
AUG. 6, 1969	159.18A						

7S/3E-23J1 S.
LSD 4240 FT ABOVE MSL.
HIGHEST WATER LEVEL 79.13 BELOW LSD, AUG. 6, 1969,
LOWEST WATER LEVEL 79.13 BELOW LSD, AUG. 6, 1969.
RECORDS AVAILABLE: 1969.

DATE	WATER LEVEL	DATE	WATER LEVEL	DATE	WATER LEVEL	DATE	WATER LEVEL
AUG. 6, 1969	79.13						

7S/3E-23Q1 S. PERFORATED 70-170 FT.
LSD 4080 FT ABOVE MSL.
HIGHEST WATER LEVEL 64.00 BELOW LSD, JAN. 13, 1960,
LOWEST WATER LEVEL 64.00 BELOW LSD, JAN. 13, 1960.
RECORDS AVAILABLE: 1960.

DATE	WATER LEVEL	DATE	WATER LEVEL	DATE	WATER LEVEL	DATE	WATER LEVEL
JAN. 13, 1960	64. G						

7S/3E-23R1 S. PERFORATED 62-162 FT; DEPTH 49 FT IN 1953, DEEPENED TO 162 FT IN 1959.
LSD 4180 FT ABOVE MSL.
HIGHEST WATER LEVEL 42.40 BELOW LSD, APR. 21, 1954,
LOWEST WATER LEVEL 128.00 BELOW LSD, AUG. 7, 1969.
RECORDS AVAILABLE: 1953-54, 1959, 1960, 1969.

DATE	WATER LEVEL	DATE	WATER LEVEL	DATE	WATER LEVEL	DATE	WATER LEVEL
NOV. 18, 1953	45.4 G	OCT. 12, 1959	60. G	AUG. 5, 1960	74.80	AUG. 7, 1969	128.00
APR. 21, 1954	42.4 G						

7S/3E-23R2 S. DEPTH 90 FT IN 1953, 84.7 IN 1960, 85.49 FT IN 1969.
LSD 4080 FT ABOVE MSL.
HIGHEST WATER LEVEL 80.60 BELOW LSD, MAY 27, 1953,
DRY, WATER LEVEL NOT MEASURABLE, NOV. 20, 1958, AUG. 12, 1969.
RECORDS AVAILABLE: 1953-54, 1958, 1960, 1969.

DATE	WATER LEVEL	DATE	WATER LEVEL	DATE	WATER LEVEL	DATE	WATER LEVEL
MAY 27, 1953	80.6 G	APR. 21, 1954	82.5 A	AUG. 5, 1960	82.78	AUG. 12, 1969	F
NOV. 23	83.9 A	NOV. 20, 1958	F				

7S/3E-23R3 S. PERFORATED 56.5-96.5 FT.
LSD 4200 FT ABOVE MSL.
HIGHEST WATER LEVEL 40.00 BELOW LSD, , 1957,
LOWEST WATER LEVEL 76.69 BELOW LSD, AUG. 7, 1969.
RECORDS AVAILABLE: 1957, 1969.

DATE	WATER LEVEL	DATE	WATER LEVEL	DATE	WATER LEVEL	DATE	WATER LEVEL
, 1957	40. G	AUG. 7, 1969	76.69				

7S/3E-24A1 S. PERFORATED 156-236 FT.
LSD 4517 FT ABOVE MSL.
HIGHEST WATER LEVEL 155.57 BELOW LSD, AUG. 7, 1969.
LOWEST WATER LEVEL 160.00 BELOW LSD, FEB. 2, 1966.
RECORDS AVAILABLE: 1966, 1969.

DATE	WATER LEVEL	DATE	WATER LEVEL	DATE	WATER LEVEL	DATE	WATER LEVEL
FEB. 2, 1966	160. G	AUG. 7, 1969	155.57				

7S/3E-24C1 S. DEPTH 155 FT IN 1969.
LSD 4320 FT ABOVE MSL.
HIGHEST WATER LEVEL 45.78 BELOW LSD, AUG. 11, 1969.
LOWEST WATER LEVEL 45.78 BELOW LSD, AUG. 11, 1969.
RECORDS AVAILABLE: 1969.

DATE	WATER LEVEL	DATE	WATER LEVEL	DATE	WATER LEVEL	DATE	WATER LEVEL
AUG. 11, 1969	45.78						

7S/3E-24D1 S. PERFORATED 0-191 FT.
LSD 4320 FT ABOVE MSL.
HIGHEST WATER LEVEL 70.00 BELOW LSD, MAY 1, 1962.
LOWEST WATER LEVEL 89.38 BELOW LSD, AUG. 7, 1969.
RECORDS AVAILABLE: 1962, 1969.

DATE	WATER LEVEL	DATE	WATER LEVEL	DATE	WATER LEVEL	DATE	WATER LEVEL
MAY 1, 1962	70. G	AUG. 7, 1969	89.38				

7S/3E-24E1 S.
LSD 4310 FT ABOVE MSL.
HIGHEST WATER LEVEL 101.17 BELOW LSD, AUG. 12, 1969.
LOWEST WATER LEVEL 101.17 BELOW LSD, AUG. 12, 1969.
RECORDS AVAILABLE: 1969.

DATE	WATER LEVEL	DATE	WATER LEVEL	DATE	WATER LEVEL	DATE	WATER LEVEL
AUG. 12, 1969	101.17						

7S/3E-24Q1 S.
LSD 4540 FT ABOVE MSL.
HIGHEST WATER LEVEL 77.68 BELOW LSD, AUG. 8, 1969.
LOWEST WATER LEVEL 77.68 BELOW LSD, AUG. 8, 1969.
RECORDS AVAILABLE: 1969.

DATE	WATER LEVEL	DATE	WATER LEVEL	DATE	WATER LEVEL	DATE	WATER LEVEL
AUG. 8, 1969	77.68						

7S/3E-24Q2 S. DEPTH 268.4 FT IN 1969.
LSD 4540 FT ABOVE MSL.
HIGHEST WATER LEVEL 61.98 BELOW LSD, AUG. 8, 1969.
LOWEST WATER LEVEL 61.98 BELOW LSD, AUG. 8, 1969.
RECORDS AVAILABLE: 1969.

DATE	WATER LEVEL	DATE	WATER LEVEL	DATE	WATER LEVEL	DATE	WATER LEVEL
AUG. 8, 1969	61.98						

7S/3E-27C1 S.
LSD 3845 FT ABOVE MSL.
HIGHEST WATER LEVEL 16.90 BELOW LSD, MAY 7, 1954,
LOWEST WATER LEVEL 37.00 BELOW LSD, OCT. 30, 1969.
RECORDS AVAILABLE: 1954, 1960, 1969.

DATE	WATER LEVEL	DATE	WATER LEVEL	DATE	WATER LEVEL	DATE	WATER LEVEL
MAY 7, 1954	16.9 G	AUG. 11, 1960	23.78A	OCT. 30, 1969	37.00		

7S/3E-27C2 S. DEPTH 16.0 FT IN 1969.
LSD 3845 FT ABOVE MSL.
DRY, WATER LEVEL NOT MEASURABLE, OCT. 30, 1969.
RECORDS AVAILABLE: 1969.

DATE	WATER LEVEL	DATE	WATER LEVEL	DATE	WATER LEVEL	DATE	WATER LEVEL
OCT. 30, 1969	F						

7S/3E-27M1 S. PERFORATED 15-112 FT: DEPTH 22 FT IN 1950, 19.0 FT IN 1969.
LSD 3820 FT ABOVE MSL.
HIGHEST WATER LEVEL 1.80 BELOW LSD, JAN. 30, 1951,
DRY, WATER LEVEL NOT MEASURABLE, OCT. 30, 1969.
RECORDS AVAILABLE: 1940, 1950-54, 1960, 1969.

DATE	WATER LEVEL	DATE	WATER LEVEL	DATE	WATER LEVEL	DATE	WATER LEVEL
JUNE 22, 1940	13. G	MAY 8, 1951	6.0 G	OCT. 1, 1951	7.5 G	NOV. 24, 1953	8.5 G
DEC. 1, 1950	6.0 G	JUNE 13	7.6 G	NOV. 7	7.0 G	MAY 7, 1954	9.6 A
JAN. 30, 1951	1.8 G	JULY 31	7.4 G	JAN. 3, 1952	5.3 G	AUG. 11, 1960	15.46G
MAR. 8	3.4 G	SEP. 6	6.1 G	MAY 26, 1953	6.6 G	OCT. 30, 1969	F
APR. 5	5.9 G						

7S/3E-28A1 S.
LSD 3820 FT ABOVE MSL.
HIGHEST WATER LEVEL 39.45 BELOW LSD, OCT. 31, 1969,
LOWEST WATER LEVEL 90.39 BELOW LSD, AUG. 24, 1972.
RECORDS AVAILABLE: 1969, 1972-73.

DATE	WATER LEVEL	DATE	WATER LEVEL	DATE	WATER LEVEL	DATE	WATER LEVEL
OCT. 31, 1969	39.45	OCT. 16, 1972	74.44C	MAR. 9, 1973	40.33	AUG. 29, 1973	75.25C
JUNE 13, 1972	75.83C	NOV. 30	43.68	APR. 19	79.36C	SEP. 14	82.32C
JULY 19	88.70C	JAN. 3, 1973	42.59	MAY 31	80.06C	OCT. 12	74.22C
AUG. 24	90.39C	FEB. 6	82.00C	JULY 24	88.16C	NOV. 16	74.50C
SEP. 27	87.22C						

7S/3E-28D1 S. DEPTH 32 FT IN 1969.
LSD 3820 FT ABOVE MSL.
HIGHEST WATER LEVEL 5.45 BELOW LSD, OCT. 30, 1969,
LOWEST WATER LEVEL 5.45 BELOW LSD, OCT. 30, 1969.
RECORDS AVAILABLE: 1960, 1969.

DATE	WATER LEVEL	DATE	WATER LEVEL	DATE	WATER LEVEL	DATE	WATER LEVEL
AUG. 11, 1960	3.07A	OCT. 30, 1969	5.45				

7S/3E-29M1 S. DEPTH 36 FT IN 1970.
LSD 3760 FT ABOVE MSL.
HIGHEST WATER LEVEL 6.00 BELOW LSD, MAY , 1970,
LOWEST WATER LEVEL 6.00 BELOW LSD, MAY , 1970.
RECORDS AVAILABLE: 1970.

DATE	WATER LEVEL	DATE	WATER LEVEL	DATE	WATER LEVEL	DATE	WATER LEVEL
MAY , 1970	6. G						

7S/3E-30Q1 S.
LSD 3750 FT ABOVE MSL.
HIGHEST WATER LEVEL 1.42 BELOW LSD, JUNE 11, 1970,
LOWEST WATER LEVEL 1.42 BELOW LSD, JUNE 11, 1970.
RECORDS AVAILABLE: 1960, 1970.

DATE	WATER LEVEL	DATE	WATER LEVEL	DATE	WATER LEVEL	DATE	WATER LEVEL
AUG. 11, 1960	6.5 A	JUNE 11, 1970	1.42				

7S/3E-31L1 S. PERFORATED 20-68 FT.
LSD 3800 FT ABOVE MSL.
HIGHEST WATER LEVEL 10.00 BELOW LSD, AUG. 5, 1940,
LOWEST WATER LEVEL 10.00 BELOW LSD, AUG. 5, 1940.
RECORDS AVAILABLE: 1940.

DATE	WATER LEVEL	DATE	WATER LEVEL	DATE	WATER LEVEL	DATE	WATER LEVEL
AUG. 5, 1940	10. G						

7S/3E-31Q1 S. DEPTH 150 FT IN 1970.
LSD 3840 FT ABOVE MSL.
HIGHEST WATER LEVEL 40.14 BELOW LSD, APR. 18, 1973,
LOWEST WATER LEVEL 63.25 BELOW LSD, AUG. 24, 1972.
RECORDS AVAILABLE: 1970, 1972-73.

DATE	WATER LEVEL	DATE	WATER LEVEL	DATE	WATER LEVEL	DATE	WATER LEVEL
JUNE 11, 1970	41.0	OCT. 16, 1972	51.71	MAR. 9, 1973	43.45	AUG. 29, 1973	61.54A
JUNE 13, 1972	58.18B	NOV. 30	49.06	APR. 18	40.14	SEP. 14	49.09
JULY 19	58.40B	JAN. 3, 1973	45.22	MAY 31	57.24B	OCT. 12	47.48
AUG. 24	63.25B	FEB. 6	49.56	JULY 24	61.68A	NOV. 16	55.8
SEP. 28	47.94						

7S/3E-34E1 S. PERFORATED 40-182 FT.
LSD 3870 FT ABOVE MSL.
HIGHEST WATER LEVEL 34.50 BELOW LSD, JAN. 31, 1951,
LOWEST WATER LEVEL 76.75 BELOW LSD, JULY 24, 1973.
RECORDS AVAILABLE: 1946, 1951-54, 1960, 1969, 1972-73.

DATE	WATER LEVEL	DATE	WATER LEVEL	DATE	WATER LEVEL	DATE	WATER LEVEL
APR. 19, 1946	40. G	OCT. 3, 1951	36.3 G	JUNE 13, 1972	68.50B	MAR. 9, 1973	64.85
JAN. 31, 1951	34.5 G	NOV. 7	35.9 G	JULY 19	70.41B	APR. 19	67.75
MAR. 8	34.7 G	NOV. 15	37.3 G	AUG. 24	70.46B	MAY 31	66.84
APR. 5	36.9 G	JAN. 3, 1952	34.7	SEP. 27	70.53B	JULY 24	76.75
MAY 8	36.2 G	NOV. 24, 1953	37.6 G	OCT. 16	69.75	AUG. 29	70.55
JUNE 13	37.9 G	MAY 7, 1954	38.2 G	NOV. 30	66.22	SEP. 14	70.98
JULY 9	37.9 G	AUG. 25, 1960	48.17	JAN. 3, 1973	65.51	OCT. 12	71.99
JULY 31	37.0 G	OCT. 30, 1969	58.32	FEB. 6	68.52	NOV. 16	72.61
SEP. 6	36.7 G						

7S/3E-34N1 S. DEPTH 220 FT IN 1969.
LSD 3960 FT ABOVE MSL.
HIGHEST WATER LEVEL 99.58 BELOW LSD, OCT. 30, 1969,
LOWEST WATER LEVEL 99.58 BELOW LSD, OCT. 30, 1969.
RECORDS AVAILABLE: 1969.

DATE	WATER LEVEL	DATE	WATER LEVEL	DATE	WATER LEVEL	DATE	WATER LEVEL
OCT. 30, 1969	99.58						

7S/4E-19B1 S.
LSD 4380 FT ABOVE MSL.
HIGHEST WATER LEVEL 15.10 BELOW LSD, APR. 20, 1954,
DRY, WATER LEVEL NOT MEASURABLE, SEP. 8, 1960.
RECORDS AVAILABLE: 1953-54, 1960.

DATE	WATER LEVEL	DATE	WATER LEVEL	DATE	WATER LEVEL	DATE	WATER LEVEL
AUG. 14, 1953	18.5 G	NOV. 23, 1953	18.3 G	APR. 20, 1954	15.1 G	SEP. 8, 1960	F

7S/4E-19G1 S.
LSD 4540 FT ABOVE MSL.
HIGHEST WATER LEVEL 21.50 BELOW LSD, NOV. 23, 1953,
LOWEST WATER LEVEL 30.63 BELOW LSD, AUG. 7, 1969.
RECORDS AVAILABLE: 1953-54, 1960, 1969.

DATE	WATER LEVEL	DATE	WATER LEVEL	DATE	WATER LEVEL	DATE	WATER LEVEL
NOV. 23, 1953	21.5 G	APR. 20, 1954	22.0 G	SEP. 9, 1960	26.96	AUG. 7, 1969	30.63

7S/4E-19H1 S. DEPTH 21.60 FT IN 1969.
LSD 4480 FT ABOVE MSL.
HIGHEST WATER LEVEL 8.20 BELOW LSD, AUG. 14, 1953,
LOWEST WATER LEVEL 17.15 BELOW LSD, SEP. 9, 1960.
RECORDS AVAILABLE: 1953-54, 1960, 1969.

DATE	WATER LEVEL	DATE	WATER LEVEL	DATE	WATER LEVEL	DATE	WATER LEVEL
AUG. 14, 1953	8.2 G	APR. 20, 1954	8.6 G	SEP. 9, 1960	17.15	AUG. 6, 1969	11.12

7S/4E-19H2 S.
LSD 4440 FT ABOVE MSL.
HIGHEST WATER LEVEL 23.45 BELOW LSD, SEP. 8, 1960,
LOWEST WATER LEVEL 24.49 BELOW LSD, DEC. 1, 1969.
RECORDS AVAILABLE: 1960, 1969.

DATE	WATER LEVEL	DATE	WATER LEVEL	DATE	WATER LEVEL	DATE	WATER LEVEL
SEP. 8, 1960	23.45	DEC. 1, 1969	24.49				

7S/4E-19K1 S.
LSD 4550 FT ABOVE MSL.
HIGHEST WATER LEVEL 44.94 BELOW LSD, AUG. 7, 1969,
LOWEST WATER LEVEL 44.94 BELOW LSD, AUG. 7, 1969.
RECORDS AVAILABLE: 1969.

DATE	WATER LEVEL	DATE	WATER LEVEL	DATE	WATER LEVEL	DATE	WATER LEVEL
AUG. 7, 1969	44.94						

7S/4E-20A1 S. PERFORATED 20-255 FT.
LSD 4640 FT ABOVE MSL.
HIGHEST WATER LEVEL 155.00 BELOW LSD, OCT. 7, 1963,
LOWEST WATER LEVEL 155.00 BELOW LSD, OCT. 7, 1963.
RECORDS AVAILABLE: 1963.

DATE	WATER LEVEL	DATE	WATER LEVEL	DATE	WATER LEVEL	DATE	WATER LEVEL
OCT. 7, 1963	155. G						

7S/4E-20B1 S. DEPTH 167 FT IN 1969.
LSD 4485 FT ABOVE MSL.
HIGHEST WATER LEVEL 110.21 BELOW LSD. SEP. 8, 1960,
LOWEST WATER LEVEL 128.27 BELOW LSD, AUG. 6, 1969.
RECORDS AVAILABLE: 1953, 1960, 1969.

DATE	WATER LEVEL	DATE	WATER LEVEL	DATE	WATER LEVEL	DATE	WATER LEVEL
AUG. 14, 1953	121.4 G	SEP. 8, 1960	110.21	AUG. 6, 1969	128.27B		

7S/4E-20C1 S.
LSD 4475 FT ABOVE MSL.
HIGHEST WATER LEVEL 74.53 BELOW LSD, AUG. 6, 1969,
LOWEST WATER LEVEL 74.53 BELOW LSD, AUG. 6, 1969.
RECORDS AVAILABLE: 1960, 1969.

DATE	WATER LEVEL	DATE	WATER LEVEL	DATE	WATER LEVEL	DATE	WATER LEVEL
SEP. 8, 1960	65.19A	AUG. 6, 1969	74.53				

7S/4E-20K1 S.
LSD 4610 FT ABOVE MSL.
HIGHEST WATER LEVEL 178.32 BELOW LSD, SEP. 9, 1960,
LOWEST WATER LEVEL 178.32 BELOW LSD, SEP. 9, 1960.
RECORDS AVAILABLE: 1960.

DATE	WATER LEVEL	DATE	WATER LEVEL	DATE	WATER LEVEL	DATE	WATER LEVEL
SEP. 9, 1960	178.32						

7S/4E-29E1 S.
LSD 4750 FT ABOVE MSL.
HIGHEST WATER LEVEL 94.75 BELOW LSD, AUG. 7, 1969,
LOWEST WATER LEVEL 94.75 BELOW LSD, AUG. 7, 1969.
RECORDS AVAILABLE: 1969.

DATE	WATER LEVEL	DATE	WATER LEVEL	DATE	WATER LEVEL	DATE	WATER LEVEL
AUG. 7, 1969	94.75						

7S/4E-30H1 S.
LSD 4820 FT ABOVE MSL.
RECORDS AVAILABLE: 1969.

DATE	WATER LEVEL	DATE	WATER LEVEL	DATE	WATER LEVEL	DATE	WATER LEVEL
AUG. 7, 1969	87.62A						

8S/1E-2E1 S. DEPTH 41.0 FT IN 1969.
LSD 2200 FT ABOVE MSL.
HIGHEST WATER LEVEL 39.00 BELOW LSD, AUG. 31, 1953,
DRY, WATER LEVEL NOT MEASURABLE, MAY 4, 1969.
RECORDS AVAILABLE: 1953-54, 1969.

DATE	WATER LEVEL	DATE	WATER LEVEL	DATE	WATER LEVEL	DATE	WATER LEVEL
AUG. 31, 1953	39. G	NOV. 16, 1953	39.5 G	MAY 5, 1954	51.2 G	MAY 4, 1969	F

8S/1E-2P1 S. DEPTH 14 FT WHEN DRILLED, 11.2 FT IN 1953, 9.0 FT IN 1969.
LSD 2180 FT ABOVE MSL.
HIGHEST WATER LEVEL 5.40 BELOW LSD, OCT. 3, 1969,
DRY, WATER LEVEL NOT MEASURABLE, NOV. 16, 1953.
RECORDS AVAILABLE: 1953-54, 1969.

DATE	WATER LEVEL	DATE	WATER LEVEL	DATE	WATER LEVEL	DATE	WATER LEVEL
NOV. 16, 1953	F	MAY 5, 1954	7.1 G	OCT. 3, 1969	5.40		

8S/1E-201 S.
LSD 2270 FT ABOVE MSL.
HIGHEST WATER LEVEL 3.10 BELOW LSD, JUNE 19, 1969,
LOWEST WATER LEVEL 8.15 BELOW LSD, AUG. 26, 1969.
RECORDS AVAILABLE: 1969.

DATE	WATER LEVEL	DATE	WATER LEVEL	DATE	WATER LEVEL	DATE	WATER LEVEL
JUNE 19, 1969	3.10	AUG. 26, 1969	8.15				

8S/1E-4C1 S. DEPTH 100 FT IN 1969.
LSD 2180 FT ABOVE MSL.
HIGHEST WATER LEVEL 45.00 BELOW LSD, JULY 28, 1969,
LOWEST WATER LEVEL 45.00 BELOW LSD, JULY 28, 1969.
RECORDS AVAILABLE: 1969.

DATE	WATER LEVEL	DATE	WATER LEVEL	DATE	WATER LEVEL	DATE	WATER LEVEL
JULY 28, 1969	45. G						

8S/1E-5H1 S. DEPTH 37 FT IN 1953.
LSD 2115 FT ABOVE MSL.
HIGHEST WATER LEVEL 32.80 BELOW LSD. MAY 5, 1953,
LOWEST WATER LEVEL 33.60 BELOW LSD, NOV. 16, 1953.
RECORDS AVAILABLE: 1953, 1954, 1969.

DATE	WATER LEVEL	DATE	WATER LEVEL	DATE	WATER LEVEL	DATE	WATER LEVEL
MAY 5, 1953	32.8 G	NOV. 16, 1953	33.6 G	MAY 5, 1954	32.9 G	JULY 30, 1969	P

8S/1E-5Q2 S.
LSD 1970 FT ABOVE MSL.
HIGHEST WATER LEVEL 76.38 BELOW LSD, JULY 30, 1969,
LOWEST WATER LEVEL 76.38 BELOW LSD, JULY 30, 1969.
RECORDS AVAILABLE: 1969.

DATE	WATER LEVEL	DATE	WATER LEVEL	DATE	WATER LEVEL	DATE	WATER LEVEL
JULY 30, 1969	76.38						

8S/1E-5Q3 S.
LSD 1960 FT ABOVE MSL.
HIGHEST WATER LEVEL 68.56 BELOW LSD, JULY 30, 1969,
LOWEST WATER LEVEL 68.56 BELOW LSD, JULY 30, 1969.
RECORDS AVAILABLE: 1969.

DATE	WATER LEVEL	DATE	WATER LEVEL	DATE	WATER LEVEL	DATE	WATER LEVEL
JULY 30, 1969	68.56						

8S/1E-5Q4 S.
LSD 1945 FT ABOVE MSL.
HIGHEST WATER LEVEL 39.29 BELOW LSD, JULY 30, 1969,
LOWEST WATER LEVEL 39.29 BELOW LSD, JULY 30, 1969.
RECORDS AVAILABLE: 1969.

DATE	WATER LEVEL	DATE	WATER LEVEL	DATE	WATER LEVEL	DATE	WATER LEVEL
JULY 30, 1969	39.29						

8S/1E-6A1 S.
LSD 1885 FT ABOVE MSL.
HIGHEST WATER LEVEL 62.64 BELOW LSD, JULY 29, 1969,
LOWEST WATER LEVEL 62.64 BELOW LSD, JULY 29, 1969.
RECORDS AVAILABLE: 1969.

DATE	WATER LEVEL	DATE	WATER LEVEL	DATE	WATER LEVEL	DATE	WATER LEVEL
JULY 29, 1969	62.64						

8S/1E-6B1 S. DEPTH 43 FT IN 1953, 25.0 FT IN 1969.
LSD 1810 FT ABOVE MSL.
HIGHEST WATER LEVEL 35.40 BELOW LSD, MAY 5, 1953,
DRY, WATER LEVEL NOT MEASURABLE, JULY 29, 1969.
RECORDS AVAILABLE: 1953-54, 1969.

DATE	WATER LEVEL	DATE	WATER LEVEL	DATE	WATER LEVEL	DATE	WATER LEVEL
MAY 5, 1953	35.4 G	NOV. 16, 1953	38.2 A	MAY 5, 1954	39.9 A	JULY 29, 1969	F

8S/1E-6B2 S. DEPTH 94 FT IN 1953, 90.4 FT IN 1969.
LSD 1837 FT ABOVE MSL.
HIGHEST WATER LEVEL 57.20 BELOW LSD, OCT. 28, 1952,
LOWEST WATER LEVEL 61.80 BELOW LSD, NOV. 16, 1953.
RECORDS AVAILABLE: 1952-54, 1969.

DATE	WATER LEVEL	DATE	WATER LEVEL	DATE	WATER LEVEL	DATE	WATER LEVEL
OCT. 28, 1952	57.2 G	NOV. 16, 1953	61.8 G	MAY 5, 1954	59.7 G	JULY 29, 1969	57.24
MAY 5, 1953	57.7 G						

8S/1E-6B3 S. DEPTH 49.0 FT IN 1969.
LSD 1800 FT ABOVE MSL.
HIGHEST WATER LEVEL 26.64 BELOW LSD, JULY 29, 1969,
LOWEST WATER LEVEL 26.64 BELOW LSD, JULY 29, 1969.
RECORDS AVAILABLE: 1969.

DATE	WATER LEVEL	DATE	WATER LEVEL	DATE	WATER LEVEL	DATE	WATER LEVEL
JULY 29, 1969	26.64						

8S/1E-6B4 S. DEPTH 34.5 FT IN 1969.
LSD 1800 FT ABOVE MSL.
HIGHEST WATER LEVEL 29.24 BELOW LSD, JULY 29, 1969,
LOWEST WATER LEVEL 29.24 BELOW LSD, JULY 29, 1969.
RECORDS AVAILABLE: 1969.

DATE	WATER LEVEL	DATE	WATER LEVEL	DATE	WATER LEVEL	DATE	WATER LEVEL
JULY 29, 1969	29.24						

8S/1E-6C1 S. DEPTH 120 FT IN 1969.
LSD 1815 FT ABOVE MSL.
HIGHEST WATER LEVEL 17.20 BELOW LSD, JULY 29, 1969,
LOWEST WATER LEVEL 17.20 BELOW LSD, JULY 29, 1969.
RECORDS AVAILABLE: 1969.

DATE	WATER LEVEL	DATE	WATER LEVEL	DATE	WATER LEVEL	DATE	WATER LEVEL
JULY 29, 1969	17.20						

8S/1E-6C2 S.
LSD 1840 FT ABOVE MSL.
HIGHEST WATER LEVEL 48.51 BELOW LSD, JULY 29, 1969,
LOWEST WATER LEVEL 48.51 BELOW LSD, JULY 29, 1969.
RECORDS AVAILABLE: 1969.

DATE	WATER LEVEL	DATE	WATER LEVEL	DATE	WATER LEVEL	DATE	WATER LEVEL
JULY 29, 1969	48.51						

8S/1E-6C3 S.
LSD 1870 FT ABOVE MSL.
HIGHEST WATER LEVEL 57.99 BELOW LSD, JULY 29, 1969,
LOWEST WATER LEVEL 57.99 BELOW LSD, JULY 29, 1969.
RECORDS AVAILABLE: 1969.

DATE	WATER LEVEL	DATE	WATER LEVEL	DATE	WATER LEVEL	DATE	WATER LEVEL
JULY 29, 1969	57.99						

8S/1E-6F1 S.
LSD 1785 FT ABOVE MSL.
HIGHEST WATER LEVEL 24.11 BELOW LSD, JULY 29, 1969,
LOWEST WATER LEVEL 24.11 BELOW LSD, JULY 29, 1969.
RECORDS AVAILABLE: 1969.

DATE	WATER LEVEL	DATE	WATER LEVEL	DATE	WATER LEVEL	DATE	WATER LEVEL
JULY 29, 1969	24.11						

8S/1E-6F2 S. DEPTH 25.5 FT IN 1969.
LSD 1760 FT ABOVE MSL.
HIGHEST WATER LEVEL 18.43 BELOW LSD, JULY 29, 1969,
LOWEST WATER LEVEL 18.43 BELOW LSD, JULY 29, 1969.
RECORDS AVAILABLE: 1969.

DATE	WATER LEVEL	DATE	WATER LEVEL	DATE	WATER LEVEL	DATE	WATER LEVEL
JULY 29, 1969	18.43						

8S/1E-6F3 S. DEPTH 64.5 FT IN 1969.
LSD 1770 FT ABOVE MSL.
HIGHEST WATER LEVEL 22.54 BELOW LSD, JULY 29, 1969,
LOWEST WATER LEVEL 22.54 BELOW LSD, JULY 29, 1969.
RECORDS AVAILABLE: 1969.

DATE	WATER LEVEL	DATE	WATER LEVEL	DATE	WATER LEVEL	DATE	WATER LEVEL
JULY 29, 1969	22.54						

8S/1E-6F4 S.
LSD 1780 FT ABOVE MSL.
HIGHEST WATER LEVEL 25.88 BELOW LSD, JULY 29, 1969,
LOWEST WATER LEVEL 25.88 BELOW LSD, JULY 29, 1969.
RECORDS AVAILABLE: 1969.

DATE	WATER LEVEL	DATE	WATER LEVEL	DATE	WATER LEVEL	DATE	WATER LEVEL
JULY 29, 1969	25.88						

8S/1E-6F5 S.
LSD 1780 FT ABOVE MSL.
HIGHEST WATER LEVEL 26.43 BELOW LSD, JULY 29, 1969,
LOWEST WATER LEVEL 26.43 BELOW LSD, JULY 29, 1969.
RECORDS AVAILABLE: 1969.

DATE	WATER LEVEL	DATE	WATER LEVEL	DATE	WATER LEVEL	DATE	WATER LEVEL
JULY 29, 1969	26.43						

8S/1E-6F6 S. DEPTH 11.5 FT IN 1969.
LSD 1775 FT ABOVE MSL.
DRY, WATER LEVEL NOT MEASURABLE, JULY 29, 1969.
RECORDS AVAILABLE: 1969.

DATE	WATER LEVEL	DATE	WATER LEVEL	DATE	WATER LEVEL	DATE	WATER LEVEL
JULY 29, 1969	F						

8S/1E-6G1 S. DEPTH 41.5 FT IN 1969.
LSD 1785 FT ABOVE MSL.
HIGHEST WATER LEVEL 28.30 BELOW LSD, JULY 29, 1969,
LOWEST WATER LEVEL 28.30 BELOW LSD, JULY 29, 1969.
RECORDS AVAILABLE: 1969.

DATE	WATER LEVEL	DATE	WATER LEVEL	DATE	WATER LEVEL	DATE	WATER LEVEL
JULY 29, 1969	28.30						

8S/1E-6J1 S. PERFORATED 50-170 FT.
LSD 2065 FT ABOVE MSL.
HIGHEST WATER LEVEL 55.00 BELOW LSD, APR. 6, 1968,
LOWEST WATER LEVEL 57.94 BELOW LSD, JULY 29, 1969.
RECORDS AVAILABLE: 1968-69.

DATE	WATER LEVEL	DATE	WATER LEVEL	DATE	WATER LEVEL	DATE	WATER LEVEL
APR. 6, 1968	55. G	JULY 29, 1969	57.94				

8S/1E-6K1 S. DEPTH 271 FT IN 1968.
LSD 2040 FT ABOVE MSL.
HIGHEST WATER LEVEL 133.00 BELOW LSD, APR. 6, 1968,
LOWEST WATER LEVEL 146.11 BELOW LSD, JULY 29, 1969.
RECORDS AVAILABLE: 1968, 1969.

DATE	WATER LEVEL	DATE	WATER LEVEL	DATE	WATER LEVEL	DATE	WATER LEVEL
APR. 6, 1968	133. G	JULY 29, 1969	146.11				

8S/1E-6M1 S. DEPTH 20 FT IN 1953.
LSD 1730 FT ABOVE MSL.
HIGHEST WATER LEVEL 12.20 BELOW LSD, MAY 5, 1953,
LOWEST WATER LEVEL 14.60 BELOW LSD, MAY 5, 1954.
RECORDS AVAILABLE: 1953, 1954.

DATE	WATER LEVEL	DATE	WATER LEVEL	DATE	WATER LEVEL	DATE	WATER LEVEL
MAY 5, 1953	12.2 G	NOV. 16, 1953	16.3 A	MAY 5, 1954	14.6 G		

8S/1E-7J1 S. PERFORATIONS UNKNOWN; DEPTH 450 FT IN 1959.
LSD 1620 FT ABOVE MSL.
HIGHEST WATER LEVEL 3.12 BELOW LSD, FEB. 17, 1960,
LOWEST WATER LEVEL 11.20 BELOW LSD, JUNE 11, 1969.
RECORDS AVAILABLE: 1960, 1969.

DATE	WATER LEVEL	DATE	WATER LEVEL	DATE	WATER LEVEL	DATE	WATER LEVEL
FEB. 17, 1960	3.12	JUNE 11, 1969	11.20				

8S/1E-7N1 S. PERFORATED 47-107 FT; DEPTH 105.3 FT IN 1960.
LSD 1555 FT ABOVE MSL.
HIGHEST WATER LEVEL 35.30 BELOW LSD, , 1947,
LOWEST WATER LEVEL 98.61 BELOW LSD, JUNE 11, 1969.
RECORDS AVAILABLE: 1947, 1950-54, 1960, 1969, 1971-73.

DATE	WATER LEVEL	DATE	WATER LEVEL	DATE	WATER LEVEL	DATE	WATER LEVEL
, 1947	35.3 G	JAN. 3, 1952	63.9 G	MAR. 27, 1953	68.0 G	APR. 2, 1954	70.6 G
NOV. 16, 1950	62.9 G	FEB. 5	67.8 G	JULY 3	71.8 G	APR. 20	70.6 G
FEB. 5, 1951	61.1 G	MAR. 12	71.5 G	AUG. 6	72.9 G	FEB. 17, 1960	82.31
MAR. 7	64.4 G	APR. 15	66.5 G	SEP. 1	89.7 A	JUNE 11, 1969	98.61
APR. 4	66.9 G	SEP. 25	72.7 G	OCT. 8	87.1 A	NOV. 16, 1971	88.40
MAY 7	66.0 G	OCT. 21	76.3 G	NOV. 13	74.4 G	MAY 25, 1972	87.80
JUNE 13	67.1 G	JAN. 16, 1953	72.3 G	JAN. 6, 1954	78.9 G	SEP. 27	88.68
JULY 3	67.6 G	FEB. 27	69.8 G	FEB. 5	74.9 G	APR. 10, 1973	85.13
OCT. 3	86.5 A						

8S/1E-7N3 S. DEPTH 180.7 FT IN 1960, 179.5 FT IN 1969.
LSD 1555 FT ABOVE MSL.
HIGHEST WATER LEVEL 68.87 BELOW LSD, FEB. 17, 1960,
LOWEST WATER LEVEL 78.22 BELOW LSD, NOV. 15, 1971.
RECORDS AVAILABLE: 1960, 1969, 1971-73.

DATE	WATER LEVEL	DATE	WATER LEVEL	DATE	WATER LEVEL	DATE	WATER LEVEL
FEB. 17, 1960	68.87	JULY 28, 1969	76.31	MAY 25, 1972	75.85	APR. 10, 1973	73.66
JUNE 13, 1969	76.78	NOV. 15, 1971	78.22				

8S/1E-7P1 S. PERFORATED 50-126 FT.
LSD 1572.44 FT ABOVE MSL.
HIGHEST WATER LEVEL 67.00 BELOW LSD, NOV. , 1948,
DRY, WATER LEVEL NOT MEASURABLE, OCT. 27, 1952.
RECORDS AVAILABLE: 1948, 1951-54, 1969.

DATE	WATER LEVEL	DATE	WATER LEVEL	DATE	WATER LEVEL	DATE	WATER LEVEL
NOV. , 1948	67. G	OCT. 27, 1952	F	NOV. 13, 1953	90.6 C	SEP. 11, 1969	P
NOV. 28, 1951	86.2 G	MAY 1, 1953	84.9 G	APR. 20, 1954	84.3 C		

8S/1E-7P2 S. DEPTH 141.8 FT IN 1960, 141.39 FT IN 1969.
LSD 1570 FT ABOVE MSL.
HIGHEST WATER LEVEL 81.74 BELOW LSD, FEB. 17, 1960,
LOWEST WATER LEVEL 91.67 BELOW LSD, JUNE 12, 1969.
RECORDS AVAILABLE: 1960, 1969.

DATE	WATER LEVEL	DATE	WATER LEVEL	DATE	WATER LEVEL	DATE	WATER LEVEL
FEB. 17, 1960	81.74	JUNE 12, 1969	91.67				

8S/1E-7Q1 S. PERFORATED 20-236 FT.
LSD 1576.72 FT ABOVE MSL.
HIGHEST WATER LEVEL 82.00 BELOW LSD, NOV. 16, 1950,
LOWEST WATER LEVEL 105.76 BELOW LSD, JUNE 12, 1969.
RECORDS AVAILABLE: 1950-51, 1960, 1969.

DATE	WATER LEVEL	DATE	WATER LEVEL	DATE	WATER LEVEL	DATE	WATER LEVEL
NOV. 16, 1950	82.0 G	NOV. 28, 1951	85.2 G	FEB. 17, 1960	98.48	JUNE 12, 1969	105.76

8S/1E-7Q2 S. PERFORATED 40-81 FT; DEPTH 71.1 FT IN 1953, 67.80 FT IN 1969.
LSD 1580.77 FT ABOVE MSL.
HIGHEST WATER LEVEL 50.00 BELOW LSD, APR. 6, 1947,
DRY, WATER LEVEL NOT MEASURABLE, MAY 1, 1953, NOV. 13, 1953, APR. 20, 1954, JUNE 12, 1969.
RECORDS AVAILABLE: 1947, 1953-54, 1969.

DATE	WATER LEVEL	DATE	WATER LEVEL	DATE	WATER LEVEL	DATE	WATER LEVEL
APR. 6, 1947	50. G	NOV. 13, 1953	F	APR. 20, 1954	F	JUNE 12, 1969	F
MAY 1, 1953	F						

8S/1E-7Q3 S. DEPTH 70 FT WHEN DRILLED, 45 FT IN 1953.
LSD 1585 FT ABOVE MSL.
DRY, WATER LEVEL NOT MEASURABLE, NOV. 13, 1953, APR. 20, 1954.
RECORDS AVAILABLE: 1953-54, 1969.

DATE	WATER LEVEL	DATE	WATER LEVEL	DATE	WATER LEVEL	DATE	WATER LEVEL
NOV. 13, 1953	F	APR. 20, 1954	F	JULY 28, 1969	P		

8S/1E-7D4 S. DEPTH 81 FT 1950, 150 FT IN 1960; NO RECORD OF DEEPENING.
LSD 1585.85 FT ABOVE MSL.
HIGHEST WATER LEVEL 57.30 BELOW LSD, APR. 20, 1954,
LOWEST WATER LEVEL 68.50 BELOW LSD, MAR. 7, 1951.
RECORDS AVAILABLE: 1951, 1953-54, 1957, 1960.

DATE	WATER LEVEL	DATE	WATER LEVEL	DATE	WATER LEVEL	DATE	WATER LEVEL
FEB. 5, 1951	68.0 G	NOV. 28, 1951	61.8 G	NOV. 13, 1953	57.9 G	NOV. 20, 1957	58.70
MAR. 7	68.5 G	MAY 1, 1953	59.5 G	APR. 20, 1954	57.3 G	FEB. 17, 1960	59.93A

8S/1E-8C1 S.
LSD 1875 FT ABOVE MSL.
HIGHEST WATER LEVEL 21.91 BELOW LSD, JUNE 11, 1969,
LOWEST WATER LEVEL 64.64 BELOW LSD, MAR. 15, 1960.
RECORDS AVAILABLE: 1960, 1969, 1971-73.

DATE	WATER LEVEL	DATE	WATER LEVEL	DATE	WATER LEVEL	DATE	WATER LEVEL
MAR. 15, 1960	64.64	NOV. 16, 1971	29.05	MAY 25, 1972	38.24	APR. 10, 1973	29.60
JUNE 11, 1969	21.91						

8S/1E-8E1 S. DEPTH 112 FT IN 1953, 96.7 FT IN 1960, 96.95 FT IN 1969.
LSD 1720 FT ABOVE MSL.
HIGHEST WATER LEVEL 28.10 BELOW LSD, APR. 22, 1954,
LOWEST WATER LEVEL 33.74 BELOW LSD, MAR. 24, 1960.
RECORDS AVAILABLE: 1953-54, 1960, 1969.

DATE	WATER LEVEL	DATE	WATER LEVEL	DATE	WATER LEVEL	DATE	WATER LEVEL
MAY 5, 1953	31.4 G	APR. 22, 1954	28.1 G	MAR. 24, 1960	33.74	JUNE 9, 1969	31.87
NOV. 13	29.1 G						

8S/1E-8F1 S. DEPTH 200 FT IN 1960.
LSD 1863.50 FT ABOVE MSL.
HIGHEST WATER LEVEL 26.74 BELOW LSD, JUNE 11, 1969,
LOWEST WATER LEVEL 26.74 BELOW LSD, JUNE 11, 1969.
RECORDS AVAILABLE: 1960, 1969.

DATE	WATER LEVEL	DATE	WATER LEVEL	DATE	WATER LEVEL	DATE	WATER LEVEL
MAR. 15, 1960	43.53A	JUNE 11, 1969	26.74				

8S/1E-8K1 S.
LSD 1800 FT ABOVE MSL.
HIGHEST WATER LEVEL 21.16 BELOW LSD, MAR. 15, 1960,
LOWEST WATER LEVEL 23.30 BELOW LSD, NOV. 28, 1951.
RECORDS AVAILABLE: 1951-53, 1960, 1969.

DATE	WATER LEVEL	DATE	WATER LEVEL	DATE	WATER LEVEL	DATE	WATER LEVEL
FEB. 16, 1951	23. G	OCT. 27, 1952	22.9 G	MAR. 15, 1960	21.16	JULY 23, 1969	P
NOV. 28	23.3 G	MAY 5, 1953	21.8 G				

8S/1E-8K2 S. PERFORATED 84-286 FT.
LSD 1760 FT ABOVE MSL.
HIGHEST WATER LEVEL FLOWING, FEB. 15, 1958, MAR. 16, 1960,
RECORDS AVAILABLE: 1958, 1960.

DATE	WATER LEVEL	DATE	WATER LEVEL	DATE	WATER LEVEL	DATE	WATER LEVEL
FEB. 15, 1958	Q	MAR. 16, 1960	Q				

8S/1E-8M1 S.
LSD 1645 FT ABOVE MSL.
HIGHEST WATER LEVEL 15.40 BELOW LSD, MAR. 24, 1960,
LOWEST WATER LEVEL 18.30 BELOW LSD, DEC. 9, 1971.
RECORDS AVAILABLE: 1960, 1969, 1971-73.

DATE	WATER LEVEL	DATE	WATER LEVEL	DATE	WATER LEVEL	DATE	WATER LEVEL
MAR. 24, 1960	15.40	DEC. 9, 1971	18.30	MAY 25, 1972	16.57	APR. 10, 1973	15.62
JUNE 7, 1969	17.30						

8S/1E-12Q1 S. DEPTH 9.5 FT IN 1969.
LSD 3010 FT ABOVE MSL.
HIGHEST WATER LEVEL 1.35 BELOW LSD, JUNE 20, 1969,
LOWEST WATER LEVEL 1.85 BELOW LSD, AUG. 26, 1969.
RECORDS AVAILABLE: 1969.

DATE	WATER LEVEL	DATE	WATER LEVEL	DATE	WATER LEVEL	DATE	WATER LEVEL
JUNE 20, 1969	1.35	AUG. 26, 1969	1.85				

8S/1E-13A1 S. DEPTH 14.4 FT IN 1960, 13.4 FT IN 1969.
LSD 2920 FT ABOVE MSL.
HIGHEST WATER LEVEL 12.56 BELOW LSD, JUNE 20, 1969,
LOWEST WATER LEVEL 12.56 BELOW LSD, JUNE 20, 1969.
RECORDS AVAILABLE: 1960, 1969.

DATE	WATER LEVEL	DATE	WATER LEVEL	DATE	WATER LEVEL	DATE	WATER LEVEL
MAR. 23, 1960	13.70A	JUNE 20, 1969	12.56				

8S/1E-13A2 S. PERFORATED 25-180 FT.
LSD 3000 FT ABOVE MSL.
HIGHEST WATER LEVEL 20.00 BELOW LSD, AUG. 21, 1968,
LOWEST WATER LEVEL 58.80 BELOW LSD, JUNE 20, 1969.
RECORDS AVAILABLE: 1968-69.

DATE	WATER LEVEL	DATE	WATER LEVEL	DATE	WATER LEVEL	DATE	WATER LEVEL
AUG. 21, 1968	20. G	JUNE 20, 1969	58.80				

8S/1E-13B1 S. DEPTH 165.5 FT IN 1969.
LSD 2920 FT ABOVE MSL.
HIGHEST WATER LEVEL 42.67 BELOW LSD, JUNE 20, 1969,
LOWEST WATER LEVEL 42.67 BELOW LSD, JUNE 20, 1969.
RECORDS AVAILABLE: 1969.

DATE	WATER LEVEL	DATE	WATER LEVEL	DATE	WATER LEVEL	DATE	WATER LEVEL
JUNE 20, 1969	42.67						

8S/1E-13B2 S. DEPTH 400 FT IN 1969.
LSD 2960 FT ABOVE MSL.
HIGHEST WATER LEVEL 214.09 BELOW LSD, JUNE 20, 1969,
LOWEST WATER LEVEL 214.09 BELOW LSD, JUNE 20, 1969.
RECORDS AVAILABLE: 1969.

DATE	WATER LEVEL	DATE	WATER LEVEL	DATE	WATER LEVEL	DATE	WATER LEVEL
JUNE 20, 1969	214.09						

8S/1E-14H1 S. PERFORATED 470-565 FT.
LSD 2860 FT ABOVE MSL.
HIGHEST WATER LEVEL 306.30 BELOW LSD, AUG. 27, 1969,
LOWEST WATER LEVEL 472.00 BELOW LSD, OCT. 8, 1968.
RECORDS AVAILABLE: 1968-69.

DATE	WATER LEVEL	DATE	WATER LEVEL	DATE	WATER LEVEL	DATE	WATER LEVEL
OCT. 8, 1968	472. G	AUG. 27, 1969	306.3				

8S/1E-17A1 S. DEPTH 140 FT IN 1950, 84.8 FT IN 1960, 71.2 FT IN 1969.
LSD 1716.67 FT ABOVE MSL.
HIGHEST WATER LEVEL 75.50 BELOW LSD, OCT. 21, 1952,
DRY, WATER LEVEL NOT MEASURABLE, MAR. 16, 1960, JULY 23, 1969.
RECORDS AVAILABLE: 1948, 1950-54, 1957, 1960, 1969.

DATE	WATER LEVEL	DATE	WATER LEVEL	DATE	WATER LEVEL	DATE	WATER LEVEL
MAY 28, 1948	83. G	JAN. 4, 1952	80.4 G	AUG. 27, 1952	77.7 C	OCT. 8, 1953	79.9 G
NOV. 16, 1950	80.4 G	JAN. 14	82.2 G	OCT. 21	75.5 G	NOV. 13	80.3 G
FEB. 5, 1951	81.1 G	FEB. 5	80.8 G	JAN. 16, 1953	78.8 G	JAN. 7, 1954	81.2 G
MAR. 7	80.4 G	MAR. 12	79.8 G	FEB. 27	77.1 G	FEB. 5	81.2 G
MAR. 29	81.4 G	APR. 15	75.7 G	MAR. 27	77.2 G	APR. 2	81.6 G
JUNE 13	81.9 G	MAY 15	77.7 C	MAY 1	77.8 G	APR. 20	81.5 C
JULY 30	82.2 G	JUNE 10	78.2 G	JULY 3	78.4 G	NOV. 15, 1957	85.90
SEP. 4	82.4 G	JULY 8	77.8 G	AUG. 6	79.0 G	MAR. 16, 1960	F
OCT. 1	82.6 G	JULY 30	79.0 G	SEP. 1	79.4 G	JULY 23, 1969	F
NOV. 6	82.9 G						

8S/1E-17A2 S. PERFORATIONS UNKNOWN; DEPTH 132 FT IN 1948.
LSD 1717.10 FT ABOVE MSL.
HIGHEST WATER LEVEL 74.30 BELOW LSD, OCT. 21, 1952,
LOWEST WATER LEVEL 95.50 BELOW LSD, JULY 23, 1969.
RECORDS AVAILABLE: 1950-54, 1960, 1962, 1969, 1971-73.

DATE	WATER LEVEL	DATE	WATER LEVEL	DATE	WATER LEVEL	DATE	WATER LEVEL
NOV. 16, 1950	82.0 G	MAY 15, 1952	76.4 C	MAY 1, 1953	76.6 G	APR. 2, 1954	80.4 G
JULY 2, 1951	84.8 G	JUNE 10	77.0 G	JULY 3	77.2 G	MAR. 16, 1960	88.15
NOV. 6	81.7 G	JULY 8	76.6 G	AUG. 6	77.8 G	NOV. 2, 1962	91.3 G
NOV. 28	82.6 G	JULY 30	77.8 G	SEP. 1	78.2 G	JULY 23, 1969	95.50
JAN. 4, 1952	79.2 G	AUG. 27	76.5 C	OCT. 8	78.7 G	OCT. 1, 1971	94.52
JAN. 14	81.0 G	OCT. 21	74.3 G	NOV. 13	79.1 G	MAY 25, 1972	N
FEB. 5	79.6 G	JAN. 16, 1953	77.6 G	JAN. 7, 1954	80.0 G	SEP. 21	95.39
MAR. 12	78.6 G	FEB. 27	75.9 G	FEB. 5	80.0 G	APR. 10, 1973	95.09
APR. 15	74.5 G	MAR. 27	76.0 G				

8S/1E-17C1 S. DEPTH 61 FT IN 1950, 57.6 FT IN 1960, 56.8 FT IN 1969.
LSD 1659.29 FT ABOVE MSL.
HIGHEST WATER LEVEL 29.40 BELOW LSD, NOV. 13, 1953,
LOWEST WATER LEVEL 45.45 BELOW LSD, APR. 10, 1973.
RECORDS AVAILABLE: 1950-54, 1960, 1969, 1972-73.

DATE	WATER LEVEL	DATE	WATER LEVEL	DATE	WATER LEVEL	DATE	WATER LEVEL
NOV. 16, 1950	31.6 G	JULY 31, 1951	33.4 G	JAN. 4, 1952	30.9 G	MAR. 16, 1960	37.50
MAR. 29, 1951	32.5 G	SEP. 4	33.5 G	OCT. 27	34.4 G	JULY 23, 1969	41.80
MAY 7	32.8 G	OCT. 1	36.6 G	MAY 1, 1953	31.7 G	MAY 25, 1972	45.16
JUNE 13	33.1 G	NOV. 6	34.1 G	NOV. 13	29.4 G	APR. 10, 1973	45.45
JULY 3	33.2 G	JAN. 3, 1952	30.9 G	APR. 20, 1954	33.1 G		

8S/1E-17E2 S. DEPTH 81 FT IN 1953.
LSD 1650 FT ABOVE MSL.
HIGHEST WATER LEVEL 28.30 BELOW LSD, NOV. 12, 1953,
LOWEST WATER LEVEL 28.50 BELOW LSD, APR. 20, 1954.
RECORDS AVAILABLE: 1953-54.

DATE	WATER LEVEL	DATE	WATER LEVEL	DATE	WATER LEVEL	DATE	WATER LEVEL
NOV. 12, 1953	28.3 G	APR. 20, 1954	28.5 G				

8S/1E-17H1 S. DEPTH 130 FT IN 1939, 90 FT IN 1960.
LSD 1730 FT ABOVE MSL.
DRY, WATER LEVEL NOT MEASURABLE, , 1949.
RECORDS AVAILABLE: 1949.

DATE	WATER LEVEL	DATE	WATER LEVEL	DATE	WATER LEVEL	DATE	WATER LEVEL
, 1949	F						

8S/1E-18B1 S. PERFORATED 95-100, 150-151, 168-168.5 FT, OPEN HOLE 168.5-261 FT; DEPTH 225 FT IN 1953, 205.9 FT IN 1960.
LSD 1576.18 FT ABOVE MSL.
HIGHEST WATER LEVEL 46.50 BELOW LSD, MAR. 29, 1951,
DRY, WATER LEVEL NOT MEASURABLE, MAY 25, 1972.
RECORDS AVAILABLE: 1951-54, 1957, 1960, 1969, 1972-73.

DATE	WATER LEVEL	DATE	WATER LEVEL	DATE	WATER LEVEL	DATE	WATER LEVEL
FEB. 26, 1951	56.6 K	MAR. 12, 1952	59.4 G	FEB. 27, 1953	60.0 G	FEB. 5, 1954	58.5 G
MAR. 2	56.6 K	APR. 15	58.5 G	MAR. 27	60.0 G	APR. 2	59.4 G
MAR. 9	56.6 K	MAY 13	58.3 G	MAY 1	60.5 G	APR. 20	59.4 G
MAR. 16	56.6 K	JUNE 10	58.8 G	JULY 3	61.6 G	NOV. 20, 1957	66.42G
MAR. 23	56.6 K	JULY 8	59.5 G	AUG. 6	62.1 G	JULY 17, 1960	67.28
MAR. 29	46.5 K	JULY 30	60.2 G	SEP. 1	62.3 G	JUNE 12, 1969	85.60
APR. 4	46.6 K	AUG. 27	60.9 G	OCT. 8	62.6 C	MAY 25, 1972	F
NOV. 28	60.8 K	OCT. 21	60.7 G	NOV. 13	62.6 G	APR. 10, 1973	81.10
FEB. 5, 1952	60.2 G	JAN. 16, 1953	60.1 G	JAN. 6, 1954	62.1 G		

8S/1E-18B2 S. DEPTH 18.2 FT IN 1960, 17.50 FT IN 1969.
LSD 1630 FT ABOVE MSL.
HIGHEST WATER LEVEL 11.03 BELOW LSD, FEB. 17, 1960,
DRY, WATER LEVEL NOT MEASURABLE, JUNE 12, 1969.
RECORDS AVAILABLE: 1960, 1969.

DATE	WATER LEVEL	DATE	WATER LEVEL	DATE	WATER LEVEL	DATE	WATER LEVEL
FEB. 17, 1960	11.03	JUNE 12, 1969	F				

8S/1E-18C1 S. PERFORATED 225-588 FT.
LSD 1580 FT ABOVE MSL.
HIGHEST WATER LEVEL 90.22 BELOW LSD, FEB. 17, 1960.
LOWEST WATER LEVEL 116.33 BELOW LSD, JUNE 11, 1969.
RECORDS AVAILABLE: 1960, 1969.

DATE	WATER LEVEL	DATE	WATER LEVEL	DATE	WATER LEVEL	DATE	WATER LEVEL
FEB. 17, 1960	90.22	JUNE 11, 1969	116.33				

8S/1E-18G1 S. PERFORATED 3-300 FT.
LSD 1630 FT ABOVE MSL.
HIGHEST WATER LEVEL 55.00 BELOW LSD, DEC. 12, 1963.
LOWEST WATER LEVEL 80.61 BELOW LSD, JULY 28, 1969.
RECORDS AVAILABLE: 1963, 1969.

DATE	WATER LEVEL	DATE	WATER LEVEL	DATE	WATER LEVEL	DATE	WATER LEVEL
DEC. 12, 1963	55. G	JULY 28, 1969	80.61				

8S/1E-18H1 S. PERFORATED 20-92 FT; DEPTH 74 FT IN 1960.
LSD 1656.81 FT ABOVE MSL.
HIGHEST WATER LEVEL 37.50 BELOW LSD, APR. 20, 1954.
LOWEST WATER LEVEL 46.50 BELOW LSD, NOV. 2, 1962.
RECORDS AVAILABLE: 1951, 1953-54, 1960, 1962, 1969.

DATE	WATER LEVEL	DATE	WATER LEVEL	DATE	WATER LEVEL	DATE	WATER LEVEL
NOV. 28, 1951	39.2 G	APR. 20, 1954	37.5 G	NOV. 2, 1962	46.5 G	JULY 23, 1969	P
NOV. 12, 1953	37.6 G	MAR. 17, 1960	44.44				

8S/1E-18H2 S. DEPTH 60 FT IN 1960.
LSD 1665 FT ABOVE MSL.
DRY, WATER LEVEL NOT MEASURABLE, MAR. 16, 1960.
RECORDS AVAILABLE: 1960, 1969.

DATE	WATER LEVEL	DATE	WATER LEVEL	DATE	WATER LEVEL	DATE	WATER LEVEL
MAR. 16, 1960	F	JULY 22, 1969	P				

8S/1E-18H3 S. DEPTH 125 FT IN 1960, 109.5 IN 1969.
LSD 1667 FT ABOVE MSL.
HIGHEST WATER LEVEL 69.04 BELOW LSD, NOV. 16, 1971.
LOWEST WATER LEVEL 70.06 BELOW LSD, MAY 25, 1972.
RECORDS AVAILABLE: 1969, 1971-73.

DATE	WATER LEVEL	DATE	WATER LEVEL	DATE	WATER LEVEL	DATE	WATER LEVEL
JULY 23, 1969	69.56	NOV. 16, 1971	69.04	MAY 25, 1972	70.06	APR. 10, 1973	69.90

8S/1E-18H4 S. DEPTH 200 FT IN 1969.
LSD 1670 FT ABOVE MSL.
HIGHEST WATER LEVEL 54.88 BELOW LSD, JULY 23, 1969.
LOWEST WATER LEVEL 54.88 BELOW LSD, JULY 23, 1969.
RECORDS AVAILABLE: 1969.

DATE	WATER LEVEL	DATE	WATER LEVEL	DATE	WATER LEVEL	DATE	WATER LEVEL
JULY 23, 1969	54.88						

8S/1E-18H5 S.
LSD 1660 FT ABOVE MSL.
HIGHEST WATER LEVEL 57.91 BELOW LSD, NOV. 16, 1971,
LOWEST WATER LEVEL 57.91 BELOW LSD, NOV. 16, 1971.
RECORDS AVAILABLE: 1969, 1971-72.

DATE	WATER LEVEL	DATE	WATER LEVEL	DATE	WATER LEVEL	DATE	WATER LEVEL
NOV. 23, 1969	N	NOV. 16, 1971	57.91	MAY 25, 1972	N		

8S/1E-18J1 S.
LSD 1685 FT ABOVE MSL.
HIGHEST WATER LEVEL 68.88 BELOW LSD, MAR. 15, 1960,
LOWEST WATER LEVEL 82.67 BELOW LSD, JULY 23, 1969.
RECORDS AVAILABLE: 1960, 1964, 1969.

DATE	WATER LEVEL	DATE	WATER LEVEL	DATE	WATER LEVEL	DATE	WATER LEVEL
MAR. 15, 1960	68.88	JULY 16, 1964	80.0 G	JULY 23, 1969	82.67		

8S/1E-18J2 S. DEPTH 60.5 FT IN 1960, 58.65 FT IN 1969.
LSD 1760 FT ABOVE MSL.
DRY, WATER LEVEL NOT MEASURABLE, MAR. 15, 1960, JUNE 18, 1969.
RECORDS AVAILABLE: 1960, 1969.

DATE	WATER LEVEL	DATE	WATER LEVEL	DATE	WATER LEVEL	DATE	WATER LEVEL
MAR. 15, 1960	F	JUNE 18, 1969	F				

8S/1E-18J4 S.
LSD 1720 FT ABOVE MSL.
HIGHEST WATER LEVEL 119.39 BELOW LSD, JULY 22, 1969,
LOWEST WATER LEVEL 119.39 BELOW LSD, JULY 22, 1969.
RECORDS AVAILABLE: 1969.

DATE	WATER LEVEL	DATE	WATER LEVEL	DATE	WATER LEVEL	DATE	WATER LEVEL
JULY 22, 1969	119.39						

8S/1E-18K1 S. PERFORATIONS UNKNOWN: DEPTH 197.5 FT IN 1939, 191 FT IN 1950, 182.0 FT IN 1969.
LSD 1754 FT ABOVE MSL.
HIGHEST WATER LEVEL 127.00 BELOW LSD, SEP. , 1939,
LOWEST WATER LEVEL 154.10 BELOW LSD, NOV. 16, 1951.
RECORDS AVAILABLE: 1939, 1950-54, 1960, 1969, 1972-73.

DATE	WATER LEVEL	DATE	WATER LEVEL	DATE	WATER LEVEL	DATE	WATER LEVEL
SEP. , 1939	127. G	OCT. 27, 1952	145.6 G	APR. 20, 1954	130.7 G	MAY 26, 1972	149.35
NOV. 30, 1950	130.4 G	MAY 1, 1953	132.1 G	MAR. 15, 1960	133.78	SEP. 21	149.63
NOV. 16, 1951	154.1 G	NOV. 12	133.6 G	JULY 22, 1969	148.58	APR. 10, 1973	149.63

8S/1E-18K2 S.
LSD 1750 FT ABOVE MSL.
HIGHEST WATER LEVEL 176.81 BELOW LSD, JULY 22, 1969,
LOWEST WATER LEVEL 191.92 BELOW LSD, JULY 24, 1969.
RECORDS AVAILABLE: 1969.

DATE	WATER LEVEL	DATE	WATER LEVEL	DATE	WATER LEVEL	DATE	WATER LEVEL
JULY 22, 1969	176.81	JULY 24, 1969	191.92B				

8S/1E-18K3 S. WELL FILLED WITH DEBRIS IN 1969.
LSD 1735 FT ABOVE MSL.
DRY, WATER LEVEL NOT MEASURABLE, JULY 22, 1969.
RECORDS AVAILABLE: 1969.

DATE	WATER LEVEL	DATE	WATER LEVEL	DATE	WATER LEVEL	DATE	WATER LEVEL
JULY 22, 1969	F						

8S/1E-19A1 S. PERFORATED 130-185 FT.
LSD 1755 FT ABOVE MSL.
HIGHEST WATER LEVEL 112.00 BELOW LSD, DEC. 3, 1965,
LOWEST WATER LEVEL 114.94 BELOW LSD, MAR. 30, 1970.
RECORDS AVAILABLE: 1965, 1970.

DATE	WATER LEVEL	DATE	WATER LEVEL	DATE	WATER LEVEL	DATE	WATER LEVEL
DEC. 3, 1965	112. G	MAR. 30, 1970	114.94				

8S/1E-19A2 S.
LSD 1750 FT ABOVE MSL.
HIGHEST WATER LEVEL 107.15 BELOW LSD, JULY 22, 1969,
LOWEST WATER LEVEL 108.93 BELOW LSD, NOV. 16, 1971.
RECORDS AVAILABLE: 1969, 1971-72.

DATE	WATER LEVEL	DATE	WATER LEVEL	DATE	WATER LEVEL	DATE	WATER LEVEL
JULY 22, 1969	107.15	NOV. 16, 1971	108.93	MAY 25, 1972	N		

8S/1E-19C1 S.
LSD 1800 FT ABOVE MSL.
HIGHEST WATER LEVEL 95.60 BELOW LSD, JULY 30, 1969,
LOWEST WATER LEVEL 95.60 BELOW LSD, JULY 30, 1969.
RECORDS AVAILABLE: 1969.

DATE	WATER LEVEL	DATE	WATER LEVEL	DATE	WATER LEVEL	DATE	WATER LEVEL
JULY 30, 1969	95.6 B						

8S/1E-19E1 S. DEPTH 62 FT IN 1950, 60.3 FT IN 1969.
LSD 1665 FT ABOVE MSL.
HIGHEST WATER LEVEL 25.70 BELOW LSD, MAY 1, 1953,
LOWEST WATER LEVEL 61.60 BELOW LSD, NOV. 27, 1951.
RECORDS AVAILABLE: 1950-54, 1960, 1969.

DATE	WATER LEVEL	DATE	WATER LEVEL	DATE	WATER LEVEL	DATE	WATER LEVEL
NOV. 15, 1950	58.9 G	NOV. 7, 1952	36.9 G	NOV. 10, 1953	37.5 G	MAR. 30, 1960	56.33
NOV. 27, 1951	61.6 G	MAY 1, 1953	25.7 G	APR. 20, 1954	34.0 G	JULY 30, 1969	36.40

8S/1E-19E2 S. DEPTH 149.0 FT IN 1960, 305 FT IN 1969; NO RECORD OF DEEPENING.
LSD 1740 FT ABOVE MSL.
HIGHEST WATER LEVEL 127.62 BELOW LSD, JULY 30, 1969,
LOWEST WATER LEVEL 127.98 BELOW LSD, MAR. 31, 1960.
RECORDS AVAILABLE: 1960, 1969.

DATE	WATER LEVEL	DATE	WATER LEVEL	DATE	WATER LEVEL	DATE	WATER LEVEL
MAR. 31, 1960	127.98	JULY 30, 1969	127.62				

8S/1E-19E3 S.
LSD 1670 FT ABOVE MSL.
HIGHEST WATER LEVEL 42.12 BELOW LSD, JULY 30, 1969,
LOWEST WATER LEVEL 42.12 BELOW LSD, JULY 30, 1969.
RECORDS AVAILABLE: 1969.

DATE	WATER LEVEL	DATE	WATER LEVEL	DATE	WATER LEVEL	DATE	WATER LEVEL
JULY 30, 1969	42.12						

8S/1E-19F1 S. PERFORATED 69-75, 100-110 FT; DEPTH 75 FT IN 1960, 73.5 FT IN 1969.
LSD 1700 FT ABOVE MSL.
HIGHEST WATER LEVEL 68.87 BELOW LSD, JULY 30, 1969,
DRY, WATER LEVEL NOT MEASURABLE, MAR. 31, 1960.
RECORDS AVAILABLE: 1953-54, 1960, 1969.

DATE	WATER LEVEL	DATE	WATER LEVEL	DATE	WATER LEVEL	DATE	WATER LEVEL
NOV. 10, 1953	70.4 G	APR. 20, 1954	72.2 G	MAR. 31, 1960	F	JULY 30, 1969	68.87

8S/1E-19G1 S. DEPTH 200 FT IN 1969.
LSD 1680 FT ABOVE MSL.
HIGHEST WATER LEVEL 151.71 BELOW LSD, JULY 30, 1969,
LOWEST WATER LEVEL 151.71 BELOW LSD, JULY 30, 1969.
RECORDS AVAILABLE: 1969.

DATE	WATER LEVEL	DATE	WATER LEVEL	DATE	WATER LEVEL	DATE	WATER LEVEL
JULY 30, 1969	151.71B						

8S/1E-19G3 S.
LSD 1710 FT ABOVE MSL.
HIGHEST WATER LEVEL 150.34 BELOW LSD, JULY 30, 1969,
LOWEST WATER LEVEL 150.34 BELOW LSD, JULY 30, 1969.
RECORDS AVAILABLE: 1969.

DATE	WATER LEVEL	DATE	WATER LEVEL	DATE	WATER LEVEL	DATE	WATER LEVEL
JULY 30, 1969	150.34D						

8S/1E-19H1 S. PERFORATED 52-62 FT.
LSD 1687.90 FT ABOVE MSL.
HIGHEST WATER LEVEL 24.10 BELOW LSD, MAR. 6, 1951,
LOWEST WATER LEVEL 47.80 BELOW LSD, OCT. 2, 1951.
RECORDS AVAILABLE: 1950-54, 1957, 1960, 1969.

DATE	WATER LEVEL	DATE	WATER LEVEL	DATE	WATER LEVEL	DATE	WATER LEVEL
NOV. 15, 1950	37.8 G	OCT. 2, 1951	47.8 G	JULY 8, 1952	43.1 A	NOV. 10, 1953	40.1 G
FEB. 5, 1951	33.7 G	NOV. 6	39.2 G	JAN. 16, 1953	42.7 G	JAN. 7, 1954	39.3 G
MAR. 6	24.1 G	JAN. 3, 1952	38.4 G	FEB. 27	63.6 A	FEB. 4	47.1 G
APR. 4	42.0 G	FEB. 5	39.0 G	MAR. 27	61.5 A	APR. 2	41.5 G
MAY 7	46.8 G	MAR. 12	39.2 G	MAY 1	42.1 G	APR. 20	39.4 G
JUNE 13	39.6 G	APR. 15	39.4 G	JULY 3	41.7 G	NOV. 20, 1957	41.27G
JULY 31	41.6 G	MAY 13	40.5 G	AUG. 6	41.9 G	MAR. 24, 1960	39.94
SEP. 6	46.2 G	JUNE 10	41.4 G	OCT. 8	41.3 G	JULY 22, 1969	46.93

8S/1E-19H2 S. DEPTH 82 FT IN 1934.
LSD 1707 FT ABOVE MSL.
HIGHEST WATER LEVEL 59.90 BELOW LSD, MAY 1, 1953,
LOWEST WATER LEVEL 62.80 BELOW LSD, NOV. 28, 1951.
RECORDS AVAILABLE: 1950-54, 1960.

DATE	WATER LEVEL	DATE	WATER LEVEL	DATE	WATER LEVEL	DATE	WATER LEVEL
NOV. 15, 1950	60.0 G	OCT. 27, 1952	61.4 G	NOV. 10, 1953	60.6 G	MAR. 15, 1960	59.96
NOV. 28, 1951	62.8 G	MAY 1, 1953	59.9 G	APR. 20, 1954	62.2 G		

8S/1E-19H3 S.
LSD 1700 FT ABOVE MSL.
HIGHEST WATER LEVEL 73.40 BELOW LSD, NOV. 27, 1951,
LOWEST WATER LEVEL 73.40 BELOW LSD, NOV. 27, 1951.
RECORDS AVAILABLE: 1951, 1969.

DATE	WATER LEVEL	DATE	WATER LEVEL	DATE	WATER LEVEL	DATE	WATER LEVEL
NOV. 27, 1951	73.4 G	JULY 24, 1969	P				

8S/1E-19H4 S. PERFORATED 95-154 FT.
LSD 1700 FT ABOVE MSL.
HIGHEST WATER LEVEL 74.20 BELOW LSD, NOV. 10, 1953,
LOWEST WATER LEVEL 75.62 BELOW LSD, MAR. 15, 1960.
RECORDS AVAILABLE: 1953-54, 1960.

DATE	WATER LEVEL	DATE	WATER LEVEL	DATE	WATER LEVEL	DATE	WATER LEVEL
NOV. 10, 1953	74.2 G	APR. 20, 1954	74.5 G	MAR. 15, 1960	75.62		

8S/1E-19H5 S. DEPTH 85 FT IN 1960, 78.0 FT IN 1969.
LSD 1709 FT ABOVE MSL.
HIGHEST WATER LEVEL 60.36 BELOW LSD, MAR. 15, 1960,
LOWEST WATER LEVEL 67.95 BELOW LSD, JULY 24, 1969.
RECORDS AVAILABLE: 1960, 1962, 1969.

DATE	WATER LEVEL	DATE	WATER LEVEL	DATE	WATER LEVEL	DATE	WATER LEVEL
MAR. 15, 1960	60.36	NOV. 1, 1962	62.3 G	JULY 24, 1969	67.95		

8S/1E-19H6 S. DEPTH 110 FT IN 1969.
LSD 1720 FT ABOVE MSL.
HIGHEST WATER LEVEL 80.69 BELOW LSD, MAR. 15, 1960,
LOWEST WATER LEVEL 80.75 BELOW LSD, NOV. 27, 1957.
RECORDS AVAILABLE: 1957, 1960.

DATE	WATER LEVEL	DATE	WATER LEVEL	DATE	WATER LEVEL	DATE	WATER LEVEL
NOV. 27, 1957	80.75	MAR. 15, 1960	80.69				

8S/1E-19K1 S. DEPTH 19 FT IN 1936, 16.7 FT IN 1969.
LSD 1635 FT ABOVE MSL.
HIGHEST WATER LEVEL 6.20 BELOW LSD, NOV. 15, 1950,
DRY, WATER LEVEL NOT MEASURABLE, JULY 31, 1969.
RECORDS AVAILABLE: 1950, 1952-54, 1957, 1959-60, 1962, 1969.

DATE	WATER LEVEL	DATE	WATER LEVEL	DATE	WATER LEVEL	DATE	WATER LEVEL
NOV. 15, 1950	6.2 G	NOV. 10, 1953	7.2 G	MAY 2, 1959	10.8 G	NOV. 1, 1962	16.4 G
OCT. 27, 1952	8.4 G	APR. 20, 1954	8.2 B	MAR. 24, 1960	9.44	JULY 31, 1969	F
MAY 1, 1953	7.4 G	OCT. 20, 1957	12.74				

8S/1E-19K2 S. PERFORATED 70-90, 180-200, 280-300, 357-397 FT, OPEN HOLE 397-457 FT; 419.1 FT IN 1960.
LSD 1675 FT ABOVE MSL.
HIGHEST WATER LEVEL 31.04 BELOW LSD, MAR. 16, 1960,
LOWEST WATER LEVEL 31.04 BELOW LSD, MAR. 16, 1960.
RECORDS AVAILABLE: 1960, 1969.

DATE	WATER LEVEL	DATE	WATER LEVEL	DATE	WATER LEVEL	DATE	WATER LEVEL
MAR. 16, 1960	31.04	JULY 30, 1969	P				

8S/1E-19K3 S. DEPTH 130 FT IN 1958.
LSD 1643 FT ABOVE MSL.
HIGHEST WATER LEVEL 17.20 BELOW LSD, MAY 2, 1959,
LOWEST WATER LEVEL 26.47 BELOW LSD, JULY 31, 1969.
RECORDS AVAILABLE: 1959-60, 1969.

DATE	WATER LEVEL	DATE	WATER LEVEL	DATE	WATER LEVEL	DATE	WATER LEVEL
MAY 2, 1959	17.2 G	MAR. 24, 1960	17.34	JULY 31, 1969	26.47B		

8S/1E-19K4 S. DEPTH 137 FT IN 1958, 123.0 FT IN 1969.
LSD 1640 FT ABOVE MSL.
HIGHEST WATER LEVEL 2.61 BELOW LSD, MAR. 24, 1960,
LOWEST WATER LEVEL 6.50 BELOW LSD, MAY 2, 1959.
RECORDS AVAILABLE: 1959-60, 1969.

DATE	WATER LEVEL	DATE	WATER LEVEL	DATE	WATER LEVEL	DATE	WATER LEVEL
MAY 2, 1959	6.5 G	MAR. 15, 1960	2.7 G	MAR. 24, 1960	2.61	JULY 25, 1969	3.38

8S/1E-19L1 S.
LSD 1615 FT ABOVE MSL.
HIGHEST WATER LEVEL 6.00 BELOW LSD, NOV. 1, 1962,
LOWEST WATER LEVEL 7.23 BELOW LSD, JULY 31, 1969.
RECORDS AVAILABLE: 1962, 1969.

DATE	WATER LEVEL	DATE	WATER LEVEL	DATE	WATER LEVEL	DATE	WATER LEVEL
NOV. 1, 1962	6.0 G	JULY 31, 1969	7.23				

8S/1E-19Q1 S. DEPTH 87 FT IN 1942.
LSD 1665.14 FT ABOVE MSL.
HIGHEST WATER LEVEL 13.50 BELOW LSD, APR. 4, 1951,
LOWEST WATER LEVEL 49.00 BELOW LSD, AUG. 6, 1953.
RECORDS AVAILABLE: 1942, 1950-54, 1957, 1969, 1971-73.

DATE	WATER LEVEL	DATE	WATER LEVEL	DATE	WATER LEVEL	DATE	WATER LEVEL
, 1942	15. G	OCT. 2, 1951	18.9 G	OCT. 22, 1952	20.2 G	NOV. 12, 1953	34.5 C
NOV. 15, 1950	15.7 G	JAN. 2, 1952	17.0 G	JAN. 16, 1953	17.7 G	JAN. 7, 1954	19.1 G
FEB. 5, 1951	14.2 G	JAN. 15	16.3 G	FEB. 27	19.7 A	FEB. 4	18.7 G
MAR. 7	16.8 G	FEB. 4	16.6 G	MAR. 27	45.0 C	APR. 2	15.6 G
APR. 4	13.5 G	MAR. 4	18.0 G	APR. 30	14.6 G	OCT. 20, 1957	23.68
MAY 7	17.3 G	APR. 14	19.4 G	JULY 3	40.3 C	JULY 24, 1969	22.20
JUNE 13	17.2 G	JUNE 10	22.1 A	AUG. 6	49.0 C	OCT. 28, 1971	29.30C
AUG. 7	16.8 G	JULY 8	45.9 C	SEP. 1	46.7 C	MAY 31, 1972	26.38
SEP. 17	15.7 G	JULY 30	29.5 G	OCT. 8	43.9 C	APR. 23, 1973	20.83

8S/1E-19Q2 S. PERFORATED 42-87 FT.
LSD 1665 FT ABOVE MSL.
HIGHEST WATER LEVEL 19.58 BELOW LSD. JULY 24, 1969,
LOWEST WATER LEVEL 19.58 BELOW LSD, JULY 24, 1969.
RECORDS AVAILABLE: 1969.

DATE	WATER LEVEL	DATE	WATER LEVEL	DATE	WATER LEVEL	DATE	WATER LEVEL
JULY 24, 1969	19.58						

8S/1E-19Q3 S. DEPTH 234.2 IN 1960.
LSD 1629 FT ABOVE MSL.
HIGHEST WATER LEVEL 7.88 BELOW LSD, MAR. 16, 1960,
LOWEST WATER LEVEL 10.73 BELOW LSD, OCT. 28, 1971.
RECORDS AVAILABLE: 1960, 1969, 1971-73.

DATE	WATER LEVEL	DATE	WATER LEVEL	DATE	WATER LEVEL	DATE	WATER LEVEL
MAR. 16, 1960	7.88	OCT. 28, 1971	10.73	MAY 31, 1972	10.43	APR. 23, 1973	9.47
JULY 24, 1969	8.95						

8S/1E-19R1 S. PERFORATED 123-163 FT, OPEN HOLE 163-270 FT; DEPTH 268.8 FT IN 1960, 260.0 FT IN 1969.
LSD 1680 FT ABOVE MSL.
HIGHEST WATER LEVEL 12.00 BELOW LSD, JULY 13, 1959,
LOWEST WATER LEVEL 40.58 BELOW LSD, MAR. 16, 1960.
RECORDS AVAILABLE: 1959-60, 1969.

DATE	WATER LEVEL	DATE	WATER LEVEL	DATE	WATER LEVEL	DATE	WATER LEVEL
JULY 13, 1959	12. G	MAR. 16, 1960	40.58	JULY 24, 1969	24.01		

8S/1E-20Q1 S. DEPTH 151.5 FT IN 1969.
LSD 1760 FT ABOVE MSL.
HIGHEST WATER LEVEL 108.60 BELOW LSD, JULY 22, 1969,
LOWEST WATER LEVEL 108.60 BELOW LSD, JULY 22, 1969.
RECORDS AVAILABLE: 1969.

DATE	WATER LEVEL	DATE	WATER LEVEL	DATE	WATER LEVEL	DATE	WATER LEVEL
JULY 22, 1969	108.60						

8S/1E-20L1 S. DEPTH 147 FT IN 1952, 167 FT IN 1960. NO RECORD OF DEEPENING.
LSD 1840 FT ABOVE MSL.
HIGHEST WATER LEVEL 77.36 BELOW LSD, MAR. 24, 1960,
LOWEST WATER LEVEL 91.00 BELOW LSD, MAR. 20, 1963.
RECORDS AVAILABLE: 1960, 1962-63, 1969.

DATE	WATER LEVEL	DATE	WATER LEVEL	DATE	WATER LEVEL	DATE	WATER LEVEL
MAR. 24, 1960	77.36	NOV. 1, 1962	79.3 G	MAR. 20, 1963	91.0 G	JULY 25, 1969	85.93

8S/1E-20L2 S. DEPTH 75 FT IN 1960, 78.5 FT IN 1969.
LSD 1840 FT ABOVE MSL.
HIGHEST WATER LEVEL 21.38 BELOW LSD, JULY 25, 1969,
LOWEST WATER LEVEL 21.38 BELOW LSD, JULY 25, 1969.
RECORDS AVAILABLE: 1969.

DATE	WATER LEVEL	DATE	WATER LEVEL	DATE	WATER LEVEL	DATE	WATER LEVEL
JULY 25, 1969	21.38						

8S/1E-20M1 S. PERFORATED 80-100 FT.
LSD 1779 FT ABOVE MSL.
HIGHEST WATER LEVEL 42.65 BELOW LSD, JULY 24, 1969,
LOWEST WATER LEVEL 79.30 BELOW LSD, APR. 20, 1954.
RECORDS AVAILABLE: 1953-54, 1969.

DATE	WATER LEVEL	DATE	WATER LEVEL	DATE	WATER LEVEL	DATE	WATER LEVEL
APR. 30, 1953	52.2 G	NOV. 12, 1953	64.6 G	APR. 20, 1954	79.3 G	JULY 24, 1969	42.65

8S/1E-20M2 S. DEPTH 41 FT IN 1935.
LSD 1753 FT ABOVE MSL.
HIGHEST WATER LEVEL 28.00 BELOW LSD, APR. 30, 1953,
LOWEST WATER LEVEL 35.55 BELOW LSD, MAR. 16, 1960.
RECORDS AVAILABLE: 1953-54, 1960, 1969.

DATE	WATER LEVEL	DATE	WATER LEVEL	DATE	WATER LEVEL	DATE	WATER LEVEL
APR. 30, 1953	28.0 G	APR. 20, 1954	30.5 G	MAR. 16, 1960	35.55	JULY 25, 1969	P
NOV. 12	32.2 G						

8S/1E-20M3 S. PERFORATED 50-106 FT.
LSD 1770 FT ABOVE MSL.
HIGHEST WATER LEVEL 49.64 BELOW LSD, MAR. 15, 1960,
LOWEST WATER LEVEL 52.79 BELOW LSD, JULY 24, 1969.
RECORDS AVAILABLE: 1960, 1969.

DATE	WATER LEVEL	DATE	WATER LEVEL	DATE	WATER LEVEL	DATE	WATER LEVEL
MAR. 15, 1960	49.64	JULY 24, 1969	52.79B				

8S/1E-20N1 S. DEPTH 238 FT IN 1959, 239.8 FT IN 1960, 29.5 FT IN 1969.
LSD 1758 FT ABOVE MSL.
HIGHEST WATER LEVEL 22.84 BELOW LSD, MAR. 16, 1960,
LOWEST WATER LEVEL 201.00 BELOW LSD, AUG. 6, 1959.
RECORDS AVAILABLE: 1959-60, 1969.

DATE	WATER LEVEL	DATE	WATER LEVEL	DATE	WATER LEVEL	DATE	WATER LEVEL
AUG. 6, 1959	201. G	MAR. 16, 1960	22.84	JULY 24, 1969	24.07		

8S/1E-20P1 S.
LSD 1812 FT ABOVE MSL.
HIGHEST WATER LEVEL 6.10 BELOW LSD, APR. 30, 1953, APR. 20, 1954,
LOWEST WATER LEVEL 10.28 BELOW LSD, NOV. 16, 1971.
RECORDS AVAILABLE: 1953-54, 1957, 1960, 1969, 1971.

DATE	WATER LEVEL	DATE	WATER LEVEL	DATE	WATER LEVEL	DATE	WATER LEVEL
APR. 30, 1953	6.1 G	APR. 20, 1954	6.1 G	MAR. 24, 1960	8.27A	NOV. 16, 1971	10.28
NOV. 12	7.3 G	NOV. 20, 1957	8.41	JULY 25, 1969	9.10		

8S/1E-20P2 S. PERFORATED 70-130 FT.
LSD 1839 FT ABOVE MSL.
HIGHEST WATER LEVEL 27.00 BELOW LSD, APR. 2, 1954,
LOWEST WATER LEVEL 55.10 BELOW LSD, JULY 25, 1969.
RECORDS AVAILABLE: 1954, 1957, 1969.

DATE	WATER LEVEL	DATE	WATER LEVEL	DATE	WATER LEVEL	DATE	WATER LEVEL
APR. 2, 1954	27. G	NOV. 20, 1957	45.32	MAR. , 1969	36. G	JULY 25, 1969	55.10
APR. 21	35.7						

8S/1E-20Q1 S.
LSD 1875 FT ABOVE MSL.
HIGHEST WATER LEVEL 158.79 BELOW LSD, JULY 25, 1969,
LOWEST WATER LEVEL 158.79 BELOW LSD, JULY 25, 1969.
RECORDS AVAILABLE: 1969.

DATE	WATER LEVEL	DATE	WATER LEVEL	DATE	WATER LEVEL	DATE	WATER LEVEL
JULY 25, 1969	158.79						

8S/1E-20R1 S. DEPTH 107 FT IN 1953.
LSD 1960 FT ABOVE MSL.
HIGHEST WATER LEVEL 66.80 BELOW LSD, APR. 30, 1953,
LOWEST WATER LEVEL 79.83 BELOW LSD, JUNE 1, 1972.
RECORDS AVAILABLE: 1953-54, 1969, 1971-73.

DATE	WATER LEVEL	DATE	WATER LEVEL	DATE	WATER LEVEL	DATE	WATER LEVEL
APR. 30, 1953	66.8 G	AUG. 1, 1969	70.60	JUNE 1, 1972	79.83	APR. 16, 1973	70.60
APR. 20, 1954	66.9 G	DEC. 9, 1971	70.48				

8S/1E-22B2 S.
LSD 2200 FT ABOVE MSL.
HIGHEST WATER LEVEL 76.90 BELOW LSD, AUG. 28, 1969,
LOWEST WATER LEVEL 76.90 BELOW LSD, AUG. 28, 1969.
RECORDS AVAILABLE: 1969.

DATE	WATER LEVEL	DATE	WATER LEVEL	DATE	WATER LEVEL	DATE	WATER LEVEL
AUG. 28, 1969	76.90C						

8S/1E-22C1 S. DEPTH 60.7 FT IN 1957.
LSD 2120 FT ABOVE MSL.
HIGHEST WATER LEVEL 55.06 BELOW LSD, NOV. 14, 1957,
LOWEST WATER LEVEL 55.06 BELOW LSD, NOV. 14, 1957.
RECORDS AVAILABLE: 1957, 1969.

DATE	WATER LEVEL	DATE	WATER LEVEL	DATE	WATER LEVEL	DATE	WATER LEVEL
NOV. 14, 1957	55.06	AUG. 28, 1969	P				

8S/1E-22C2 S.
LSD 2120 FT ABOVE MSL.
HIGHEST WATER LEVEL 19.93 BELOW LSD, AUG. 28, 1969,
LOWEST WATER LEVEL 19.93 BELOW LSD, AUG. 28, 1969.
RECORDS AVAILABLE: 1969.

DATE	WATER LEVEL	DATE	WATER LEVEL	DATE	WATER LEVEL	DATE	WATER LEVEL
AUG. 28, 1969	19.93						

8S/1E-22C3 S.
LSD 2120 FT ABOVE MSL.
HIGHEST WATER LEVEL 29.69 BELOW LSD, AUG. 28, 1969,
LOWEST WATER LEVEL 29.69 BELOW LSD, AUG. 28, 1969.
RECORDS AVAILABLE: 1969.

DATE	WATER LEVEL	DATE	WATER LEVEL	DATE	WATER LEVEL	DATE	WATER LEVEL
AUG. 28, 1969	29.69						

8S/1E-22H1 S.
LSD 2360 FT ABOVE MSL.
HIGHEST WATER LEVEL 204.58 BELOW LSD, APR. 17, 1973,
LOWEST WATER LEVEL 206.97 BELOW LSD, NOV. 16, 1971.
RECORDS AVAILABLE: 1969, 1971-73.

DATE	WATER LEVEL	DATE	WATER LEVEL	DATE	WATER LEVEL	DATE	WATER LEVEL
AUG. 28, 1969	206.11	NOV. 16, 1971	206.97	MAY 30, 1972	205.49	APR. 17, 1973	204.58

8S/1E-23B1 S. DEPTH 5.8 FT IN 1969.
LSD 2345 FT ABOVE MSL.
HIGHEST WATER LEVEL 3.55 BELOW LSD, AUG. 27, 1969,
LOWEST WATER LEVEL 3.55 BELOW LSD, AUG. 27, 1969.
RECORDS AVAILABLE: 1969.

DATE	WATER LEVEL	DATE	WATER LEVEL	DATE	WATER LEVEL	DATE	WATER LEVEL
AUG. 27, 1969	3.55						

8S/1E-23D1 S. DEPTH 215.7 FT IN 1960, DEEPENED IN 1964, 486.0 FT IN 1969.
LSD 2370 FT ABOVE MSL.
HIGHEST WATER LEVEL 189.79 BELOW LSD, AUG. 28, 1969,
LOWEST WATER LEVEL 210.50 BELOW LSD, APR. 8, 1960.
RECORDS AVAILABLE: 1960, 1969, 1971-73.

DATE	WATER LEVEL	DATE	WATER LEVEL	DATE	WATER LEVEL	DATE	WATER LEVEL
APR. 8, 1960	210.50	NOV. 16, 1971	200.96	MAY 30, 1972	200.39	APR. 17, 1973	201.56
AUG. 28, 1969	189.79						

8S/1E-23P1 S.
LSD 2210 FT ABOVE MSL.
HIGHEST WATER LEVEL 75.45 BELOW LSD, AUG. 27, 1969,
LOWEST WATER LEVEL 75.45 BELOW LSD, AUG. 27, 1969.
RECORDS AVAILABLE: 1969.

DATE	WATER LEVEL	DATE	WATER LEVEL	DATE	WATER LEVEL	DATE	WATER LEVEL
AUG. 27, 1969	75.45						

8S/1E-25Q1 S. DEPTH 310 FT IN 1969.
LSD 3035 FT ABOVE MSL.
DRY, WATER LEVEL NOT MEASURABLE, SEP. 30, 1969.
RECORDS AVAILABLE: 1969.

DATE	WATER LEVEL	DATE	WATER LEVEL	DATE	WATER LEVEL	DATE	WATER LEVEL
SEP. 30, 1969	F						

8S/1E-26E1 S. PERFORATIONS UNKNOWN; DEPTH 175 FT IN 1964.
LSD 2130 FT ABOVE MSL.
HIGHEST WATER LEVEL 50.00 BELOW LSD, NOV. 24, 1964,
LOWEST WATER LEVEL 58.25 BELOW LSD, AUG. 28, 1969.
RECORDS AVAILABLE: 1964, 1969.

DATE	WATER LEVEL	DATE	WATER LEVEL	DATE	WATER LEVEL	DATE	WATER LEVEL
NOV. 24, 1964	50. G	AUG. 28, 1969	58.25				

8S/1E-26M1 S. DEPTH 95.6 FT IN 1960.
LSD 2085 FT ABOVE MSL.
HIGHEST WATER LEVEL 3.83 BELOW LSD, MAR. 30, 1960,
LOWEST WATER LEVEL 17.40 BELOW LSD, SEP. 8, 1969.
RECORDS AVAILABLE: 1960, 1969.

DATE	WATER LEVEL	DATE	WATER LEVEL	DATE	WATER LEVEL	DATE	WATER LEVEL
MAR. 30, 1960	3.83	SEP. 8, 1969	17.40				

8S/1E-26M4 S.
LSD 2090 FT ABOVE MSL.
HIGHEST WATER LEVEL 33.20 BELOW LSD, AUG. 28, 1969,
LOWEST WATER LEVEL 33.20 BELOW LSD, AUG. 28, 1969.
RECORDS AVAILABLE: 1969.

DATE	WATER LEVEL	DATE	WATER LEVEL	DATE	WATER LEVEL	DATE	WATER LEVEL
AUG. 28, 1969	33.20						

8S/1E-27J1 S. DEPTH 46.3 FT IN 1960.
LSD 2090 FT ABOVE MSL.
HIGHEST WATER LEVEL 14.50 BELOW LSD, APR. 21, 1954,
LOWEST WATER LEVEL 28.55 BELOW LSD, SEP. 8, 1969.
RECORDS AVAILABLE: 1953-54, 1957, 1960, 1969.

DATE	WATER LEVEL	DATE	WATER LEVEL	DATE	WATER LEVEL	DATE	WATER LEVEL
APR. 30, 1953	14.6 G	NOV. 14, 1957	17.27	MAR. 30, 1960	19.92A	SEP. 8, 1969	28.55
APR. 21, 1954	14.5 G						

8S/1E-27J2 S. DEPTH 20 FT IN 1953, 19.7 FT IN 1960, 17.7 FT IN 1969.
LSD 2090 FT ABOVE MSL.
HIGHEST WATER LEVEL 12.00 BELOW LSD, NOV. 27, 1953,
DRY, WATER LEVEL NOT MEASURABLE, SEP. 8, 1969.
RECORDS AVAILABLE: 1953, 1957, 1960, 1969.

DATE	WATER LEVEL	DATE	WATER LEVEL	DATE	WATER LEVEL	DATE	WATER LEVEL
NOV. 27, 1953	12.0 G	NOV. 14, 1957	14.97	MAR. 30, 1960	17.22	SEP. 8, 1969	F

8S/1E-27J3 S.
LSD 2080 FT ABOVE MSL.
HIGHEST WATER LEVEL 7.91 BELOW LSD, SEP. 8, 1969,
LOWEST WATER LEVEL 9.30 BELOW LSD, NOV. 16, 1971.
RECORDS AVAILABLE: 1969, 1971-73.

DATE	WATER LEVEL	DATE	WATER LEVEL	DATE	WATER LEVEL	DATE	WATER LEVEL
SEP. 8, 1969	7.91	NOV. 16, 1971	9.30	MAY 30, 1972	8.87	APR. 17, 1973	8.26

8S/1E-27M1 S. DEPTH 232 FT IN 1960, 179.7 FT IN 1969.
LSD 2020 FT ABOVE MSL.
HIGHEST WATER LEVEL 138.59 BELOW LSD, SEP. 9, 1969,
LOWEST WATER LEVEL 139.96 BELOW LSD, NOV. 15, 1957.
RECORDS AVAILABLE: 1957, 1960, 1969.

DATE	WATER LEVEL	DATE	WATER LEVEL	DATE	WATER LEVEL	DATE	WATER LEVEL
NOV. 15, 1957	139.96G	MAR. 23, 1960	149. A	SEP. 9, 1969	138.59		

8S/1E-27N1 S.
LSD 1915 FT ABOVE MSL.
HIGHEST WATER LEVEL 68.02 BELOW LSD, SEP. 10, 1969,
LOWEST WATER LEVEL 68.02 BELOW LSD, SEP. 10, 1969.
RECORDS AVAILABLE: 1969.

DATE	WATER LEVEL	DATE	WATER LEVEL	DATE	WATER LEVEL	DATE	WATER LEVEL
SEP. 10, 1969	68.02						

8S/1E-27Q1 S.
LSD 1950 FT ABOVE MSL.
HIGHEST WATER LEVEL 50.80 BELOW LSD, SEP. 9, 1969,
LOWEST WATER LEVEL 85.40 BELOW LSD, APR. 21, 1954.
RECORDS AVAILABLE: 1953-54, 1960, 1969.

DATE	WATER LEVEL	DATE	WATER LEVEL	DATE	WATER LEVEL	DATE	WATER LEVEL
APR. 30, 1953	59.2 G	APR. 21, 1954	85.4 G	MAR. 30, 1960	54.20	SEP. 9, 1969	50.80
NOV. 17	59.2 G						

8S/1E-28B1 S. DEPTH 125 FT IN 1969.
LSD 2035 FT ABOVE MSL.
HIGHEST WATER LEVEL 96.20 BELOW LSD, APR. 29, 1953,
LOWEST WATER LEVEL 105.42 BELOW LSD, MAR. 17, 1960.
RECORDS AVAILABLE: 1953-54, 1960, 1969.

DATE	WATER LEVEL	DATE	WATER LEVEL	DATE	WATER LEVEL	DATE	WATER LEVEL
APR. 29, 1953	96.2 G	APR. 21, 1954	99.1 G	MAR. 17, 1960	105.42B	SEP. 10, 1969	A
NOV. 17	99.3 G						

8S/1E-28B2 S. DEPTH 81 FT IN 1953, 83.2 FT IN 1969.
LSD 2035 FT ABOVE MSL.
HIGHEST WATER LEVEL 69.90 BELOW LSD, NOV. 17, 1953,
LOWEST WATER LEVEL 81.80 BELOW LSD, MAY 31, 1972.
RECORDS AVAILABLE: 1953-54, 1960, 1969, 1971-72.

DATE	WATER LEVEL	DATE	WATER LEVEL	DATE	WATER LEVEL	DATE	WATER LEVEL
APR. 29, 1953	73.1 G	APR. 21, 1954	70.5 G	SEP. 10, 1969	80.40	MAY 31, 1972	81.80
NOV. 17	69.9 G	MAR. 17, 1960	74.90	NOV. 16, 1971	80.97		

8S/1E-28B3 S. DEPTH 216 FT IN 1963.
LSD 2040 FT ABOVE MSL.
HIGHEST WATER LEVEL 101.64 BELOW LSD, MAR. 17, 1960,
LOWEST WATER LEVEL 103.70 BELOW LSD, SEP. 10, 1969.
RECORDS AVAILABLE: 1960, 1969.

DATE	WATER LEVEL	DATE	WATER LEVEL	DATE	WATER LEVEL	DATE	WATER LEVEL
MAR. 17, 1960	101.64	SEP. 10, 1969	103.70				

8S/1E-28M1 S.
LSD 1875 FT ABOVE MSL.
HIGHEST WATER LEVEL 40.05 BELOW LSD, SEP. 10, 1969,
LOWEST WATER LEVEL 40.05 BELOW LSD, SEP. 10, 1969.
RECORDS AVAILABLE: 1969.

DATE	WATER LEVEL	DATE	WATER LEVEL	DATE	WATER LEVEL	DATE	WATER LEVEL
SEP. 10, 1969	40.05						

8S/1E-28P1 S. DEPTH 37.9 FT IN 1957, 30.2 FT IN 1969.
LSD 1850 FT ABOVE MSL.
HIGHEST WATER LEVEL 12.00 BELOW LSD, MAR. 23, 1960,
DRY, WATER LEVEL NOT MEASURABLE, SEP. 30, 1969.
RECORDS AVAILABLE: 1957, 1960, 1969.

DATE	WATER LEVEL	DATE	WATER LEVEL	DATE	WATER LEVEL	DATE	WATER LEVEL
OCT. 31, 1957	36.31	MAR. 23, 1960	12. G	SEP. 30, 1969	F		

8S/1E-28Q1 S. PERFORATED 40-260 FT.
LSD 1915 FT ABOVE MSL.
HIGHEST WATER LEVEL 70.00 BELOW LSD, JULY 10, 1962,
LOWEST WATER LEVEL 70.00 BELOW LSD, JULY 10, 1962.
RECORDS AVAILABLE: 1962, 1971-72.

DATE	WATER LEVEL	DATE	WATER LEVEL	DATE	WATER LEVEL	DATE	WATER LEVEL
JULY 10, 1962	70. G	SEP. 10, 1969	N	SEP. 24, 1971	N	SEP. 21, 1972	N

8S/1E-29A2 S. PERFORATED 60-350 FT.
LSD 1940 FT ABOVE MSL.
HIGHEST WATER LEVEL 48.05 BELOW LSD, MAR. 30, 1970,
LOWEST WATER LEVEL 49.00 BELOW LSD, NOV. 5, 1966.
RECORDS AVAILABLE: 1966, 1970.

DATE	WATER LEVEL	DATE	WATER LEVEL	DATE	WATER LEVEL	DATE	WATER LEVEL
NOV. 5, 1966	49. G	MAR. 30, 1970	48.05				

8S/1E-29B1 S. DEPTH 162.0 FT IN 1969.
LSD 1910 FT ABOVE MSL.
HIGHEST WATER LEVEL 107.18 BELOW LSD, AUG. 1, 1969,
LOWEST WATER LEVEL 107.18 BELOW LSD, AUG. 1, 1969.
RECORDS AVAILABLE: 1969.

DATE	WATER LEVEL	DATE	WATER LEVEL	DATE	WATER LEVEL	DATE	WATER LEVEL
AUG. 1, 1969	107.18						

8S/1E-29G1 S. DEPTH 390 FT IN 1965.
LSD 1880 FT ABOVE MSL.
HIGHEST WATER LEVEL 131.20 BELOW LSD, MAR. 30, 1970,
LOWEST WATER LEVEL 175.00 BELOW LSD, AUG. 24, 1965.
RECORDS AVAILABLE: 1965, 1970.

DATE	WATER LEVEL	DATE	WATER LEVEL	DATE	WATER LEVEL	DATE	WATER LEVEL
AUG. 24, 1965	175. G	MAR. 30, 1970	131.20				

8S/1E-29H1 S. DEPTH 105 FT IN 1937, 103 FT IN 1949.
LSD 1900 FT ABOVE MSL.
HIGHEST WATER LEVEL 40.00 BELOW LSD, MAR. , 1949,
LOWEST WATER LEVEL 45.00 BELOW LSD, , 1937.
RECORDS AVAILABLE: 1937, 1949.

DATE	WATER LEVEL	DATE	WATER LEVEL	DATE	WATER LEVEL	DATE	WATER LEVEL
, 1937	45. G	MAR. , 1949	40. G				

8S/1E-29J1 S. DEPTH 16 FT IN 1950, 12.4 FT IN 1960, 13.7 FT IN 1969.
LSD 1810 FT ABOVE MSL.
HIGHEST WATER LEVEL 5.70 BELOW LSD, MAR. 4, 1952,
LOWEST WATER LEVEL 13.30 BELOW LSD, FEB. 5, 1951.
RECORDS AVAILABLE: 1950-54, 1957, 1960, 1969, 1971-73.

DATE	WATER LEVEL	DATE	WATER LEVEL	DATE	WATER LEVEL	DATE	WATER LEVEL
NOV. 16, 1950	9.8 G	JAN. 3, 1952	8.7 G	JAN. 16, 1953	9.7 A	FEB. 4, 1954	9.6 G
FEB. 5, 1951	13.3 G	JAN. 14	9.5 G	FEB. 27	9.4 A	APR. 2	9.4 G
MAR. 7	11.3 G	FEB. 4	9.2 G	MAR. 27	9.7 A	APR. 20	9.9 G
APR. 4	10.2 G	MAR. 4	5.7 G	APR. 29	9.3 G	OCT. 31, 1957	11.07G
MAY 7	9.2 G	APR. 13	9.3	JULY 3	10.3 G	MAR. 23, 1960	9.84
JUNE 13	9.8 G	MAY 13	10.0 G	AUG. 6	10.3 A	SEP. 11, 1969	9.62
JULY 3	10.0 G	JUNE 10	10.0 G	SEP. 1	10.5 A	OCT. 28, 1971	8.29
JULY 31	10.3 G	JULY 8	10.2 G	OCT. 8	10.9 A	JUNE 1, 1972	8.00
SEP. 5	10.3 G	JULY 30	10.4 G	NOV. 17	10.2 G	SEP. 21	8.69
OCT. 2	11.4 G	OCT. 22	10.8 A	JAN. 6, 1954	9.6 G	APR. 16, 1973	7.67
NOV. 6	10.2 G						

8S/1E-29J2 S. DEPTH 220 FT IN 1958.
LSD 1835 FT ABOVE MSL.
HIGHEST WATER LEVEL 56.94 BELOW LSD, MAR. 23, 1960,
LOWEST WATER LEVEL 83.50 BELOW LSD, SEP. 11, 1969.
RECORDS AVAILABLE: 1960, 1969.

DATE	WATER LEVEL	DATE	WATER LEVEL	DATE	WATER LEVEL	DATE	WATER LEVEL
MAR. 23, 1960	56.94	SEP. 11, 1969	83.5				

8S/1E-29K2 S. DEPTH 170 FT IN 1964.
LSD 1835 FT ABOVE MSL.
HIGHEST WATER LEVEL 73.90 BELOW LSD, SEP. 11, 1969,
LOWEST WATER LEVEL 73.90 BELOW LSD, SEP. 11, 1969.
RECORDS AVAILABLE: 1969.

DATE	WATER LEVEL	DATE	WATER LEVEL	DATE	WATER LEVEL	DATE	WATER LEVEL
SEP. 11, 1969	73.90						

8S/1E-29K3 S.
LSD 1835 FT ABOVE MSL.
HIGHEST WATER LEVEL 86.55 BELOW LSD, SEP. 11, 1969,
LOWEST WATER LEVEL 86.55 BELOW LSD, SEP. 11, 1969.
RECORDS AVAILABLE: 1969.

DATE	WATER LEVEL	DATE	WATER LEVEL	DATE	WATER LEVEL	DATE	WATER LEVEL
SEP. 11, 1969	86.55						

8S/1E-29Q2 S. PERFORATED 0-48 FT.
LSD 1780 FT ABOVE MSL.
HIGHEST WATER LEVEL 4.17 BELOW LSD, SEP. 11, 1969,
LOWEST WATER LEVEL 4.17 BELOW LSD, SEP. 11, 1969.
RECORDS AVAILABLE: 1969.

DATE	WATER LEVEL	DATE	WATER LEVEL	DATE	WATER LEVEL	DATE	WATER LEVEL
SEP. 11, 1969	4.17						

8S/1E-31F1 S.
LSD 2350 FT ABOVE MSL.
HIGHEST WATER LEVEL 89.95 BELOW LSD, OCT. 1, 1969,
LOWEST WATER LEVEL 89.95 BELOW LSD, OCT. 1, 1969.
RECORDS AVAILABLE: 1969.

DATE	WATER LEVEL	DATE	WATER LEVEL	DATE	WATER LEVEL	DATE	WATER LEVEL
OCT. 1, 1969	89.95						

8S/1E-31F2 S.
LSD 2360 FT ABOVE MSL.
HIGHEST WATER LEVEL 84.06 BELOW LSD, OCT. 1, 1969,
LOWEST WATER LEVEL 84.06 BELOW LSD, OCT. 1, 1969.
RECORDS AVAILABLE: 1969.

DATE	WATER LEVEL	DATE	WATER LEVEL	DATE	WATER LEVEL	DATE	WATER LEVEL
OCT. 1, 1969	84.06						

8S/1E-31G1 S. DEPTH 128.4 FT IN 1969.
LSD 2360 FT ABOVE MSL.
HIGHEST WATER LEVEL 83.74 BELOW LSD, OCT. 1, 1969,
LOWEST WATER LEVEL 83.74 BELOW LSD, OCT. 1, 1969.
RECORDS AVAILABLE: 1969.

DATE	WATER LEVEL	DATE	WATER LEVEL	DATE	WATER LEVEL	DATE	WATER LEVEL
OCT. 1, 1969	83.74						

8S/1E-33F1 S. DEPTH 140 FT IN 1950.
LSD 1875 FT ABOVE MSL.
HIGHEST WATER LEVEL 28.70 BELOW LSD, NOV. 16, 1950,
LOWEST WATER LEVEL 35.83 BELOW LSD, OCT. 28, 1971.
RECORDS AVAILABLE: 1950-51, 1969, 1971-72.

DATE	WATER LEVEL	DATE	WATER LEVEL	DATE	WATER LEVEL	DATE	WATER LEVEL
NOV. 16, 1950	28.7 G	MAR. 6, 1951	34.5 G	SEP. 11, 1969	A	MAY 24, 1972	N
FEB. 5, 1951	32.0 G	MAR. 23, 1960	N	OCT. 28, 1971	35.83		

8S/1E-33G1 S. DEPTH 260 FT IN 1952.
LSD 1895 FT ABOVE MSL.
HIGHEST WATER LEVEL 45.70 BELOW LSD. APR. 30, 1953,
LOWEST WATER LEVEL 57.59 BELOW LSD, OCT. 31, 1957.
RECORDS AVAILABLE: 1953-54, 1957, 1960, 1969, 1971-73.

DATE	WATER LEVEL	DATE	WATER LEVEL	DATE	WATER LEVEL	DATE	WATER LEVEL
APR. 30, 1953	45.7 G	JAN. 21, 1954	48.8 G	OCT. 31, 1957	57.59	MAY 30, 1972	55.66
OCT. 8	61.0 A	FEB. 4	47.4 G	MAR. 23, 1960	53.27	SEP. 21	N
NOV. 17	47.1 G	APR. 2	47.7 G	SEP. 11, 1969	A	SEP. 27	55.77
JAN. 6, 1954	55.3 G	APR. 21	48.8 G	OCT. 28, 1971	55.33B	APR. 16, 1973	56.92

8S/1E-34D1 S. PERFORATED 20-297 FT.
LSD 1915 FT ABOVE MSL.
HIGHEST WATER LEVEL 47.00 BELOW LSD, SEP. 10, 1962,
LOWEST WATER LEVEL 51.82 BELOW LSD, OCT. 2, 1969.
RECORDS AVAILABLE: 1962, 1969.

DATE	WATER LEVEL	DATE	WATER LEVEL	DATE	WATER LEVEL	DATE	WATER LEVEL
SEP. 10, 1962	47. G	OCT. 2, 1969	51.82				

8S/1E-34F1 S. DEPTH 114 FT IN 1969.
LSD 1940 FT ABOVE MSL.
HIGHEST WATER LEVEL 67.74 BELOW LSD. SEP. 10, 1969,
LOWEST WATER LEVEL 67.74 BELOW LSD, SEP. 10, 1969.
RECORDS AVAILABLE: 1969.

DATE	WATER LEVEL	DATE	WATER LEVEL	DATE	WATER LEVEL	DATE	WATER LEVEL
SEP. 10, 1969	67.74						

8S/1E-34F2 S. DEPTH 106 FT IN 1969.
LSD 1965 FT ABOVE MSL.
HIGHEST WATER LEVEL 49.59 BELOW LSD, SEP. 10, 1969,
LOWEST WATER LEVEL 51.98 BELOW LSD, OCT. 28, 1971.
RECORDS AVAILABLE: 1969, 1971-73.

DATE	WATER LEVEL	DATE	WATER LEVEL	DATE	WATER LEVEL	DATE	WATER LEVEL
SEP. 10, 1969	49.59	OCT. 28, 1971	51.98	MAY 30, 1972	51.44	APR. 17, 1973	51.24

8S/1E-34L1 S. DEPTH 130 FT IN 1949.
LSD 1965 FT ABOVE MSL.
HIGHEST WATER LEVEL 27.60 BELOW LSD, OCT. 31, 1952,
LOWEST WATER LEVEL 39.95 BELOW LSD, SEP. 9, 1969.
RECORDS AVAILABLE: 1950-54, 1960, 1969.

DATE	WATER LEVEL	DATE	WATER LEVEL	DATE	WATER LEVEL	DATE	WATER LEVEL
DEC. 7, 1950	29.0 G	APR. 29, 1953	27.8 G	FEB. 4, 1954	32.6 G	APR. 15, 1960	39.75
NOV. 28, 1951	30.0 G	NOV. 17	30.5 G	APR. 2	27.7 G	SEP. 9, 1969	39.95
OCT. 31, 1952	27.6 G	JAN. 6, 1954	31.8 G	APR. 21	27.9 G		

8S/1E-34L2 S.
LSD 1970 FT ABOVE MSL.
HIGHEST WATER LEVEL 30.80 BELOW LSD, APR. 15, 1952,
LOWEST WATER LEVEL 43.00 BELOW LSD, NOV. 28, 1951.
RECORDS AVAILABLE: 1950-52, 1969.

DATE	WATER LEVEL	DATE	WATER LEVEL	DATE	WATER LEVEL	DATE	WATER LEVEL
DEC. 7, 1950	41.4 G	JAN. 4, 1952	42.0 G	MAR. 4, 1952	38.8 G	SEP. 9, 1969	P
NOV. 28, 1951	43.0 G	FEB. 5	40.5 G	APR. 15	30.8 G		

8S/1E-34L3 S.
LSD 1995 FT ABOVE MSL.
HIGHEST WATER LEVEL 65.08 BELOW LSD, APR. 15, 1960,
LOWEST WATER LEVEL 90.00 BELOW LSD, SEP. 9, 1969.
RECORDS AVAILABLE: 1960, 1969.

DATE	WATER LEVEL	DATE	WATER LEVEL	DATE	WATER LEVEL	DATE	WATER LEVEL
APR. 15, 1960	65.08	SEP. 9, 1969	90.0 B				

8S/1E-34M1 S.
LSD 1955 FT ABOVE MSL.
HIGHEST WATER LEVEL 54.82 BELOW LSD, SEP. 9, 1969,
LOWEST WATER LEVEL 57.82 BELOW LSD, APR. 15, 1960.
RECORDS AVAILABLE: 1960, 1969.

DATE	WATER LEVEL	DATE	WATER LEVEL	DATE	WATER LEVEL	DATE	WATER LEVEL
APR. 15, 1960	57.82	SEP. 9, 1969	54.82				

8S/1E-34M2 S. DEPTH 75 FT IN 1960, 70.7 FT IN 1969.
LSD 1955 FT ABOVE MSL.
HIGHEST WATER LEVEL 63.25 BELOW LSD, SEP. 9, 1969,
DRY, WATER LEVEL NOT MEASURABLE, APR. 15, 1960.
RECORDS AVAILABLE: 1960, 1969.

DATE	WATER LEVEL	DATE	WATER LEVEL	DATE	WATER LEVEL	DATE	WATER LEVEL
APR. 15, 1960	F	SEP. 9, 1969	63.25				

8S/1E-34M3 S.
LSD 1955 FT ABOVE MSL.
HIGHEST WATER LEVEL 29.78 BELOW LSD, SEP. 9, 1969,
LOWEST WATER LEVEL 35.82 BELOW LSD, OCT. 28, 1971.
RECORDS AVAILABLE: 1969, 1971-73.

DATE	WATER LEVEL	DATE	WATER LEVEL	DATE	WATER LEVEL	DATE	WATER LEVEL
SEP. 9, 1969	29.78	OCT. 28, 1971	35.82	MAY 30, 1972	34.89	APR. 17, 1973	34.86

8S/1E-34N1 S.
LSD 2030 FT ABOVE MSL.
HIGHEST WATER LEVEL 110.36 BELOW LSD, SEP. 10, 1969,
LOWEST WATER LEVEL 110.36 BELOW LSD, SEP. 10, 1969.
RECORDS AVAILABLE: 1969.

DATE	WATER LEVEL	DATE	WATER LEVEL	DATE	WATER LEVEL	DATE	WATER LEVEL
SEP. 10, 1969	110.36						

8S/1E-34P1 S. DEPTH 87 FT IN 1940.
LSD 1980 FT ABOVE MSL.
HIGHEST WATER LEVEL 52.60 BELOW LSD, SEP. 8, 1969,
LOWEST WATER LEVEL 74.20 BELOW LSD, NOV. 28, 1951.
RECORDS AVAILABLE: 1950-54, 1969.

DATE	WATER LEVEL	DATE	WATER LEVEL	DATE	WATER LEVEL	DATE	WATER LEVEL
DEC. 7, 1950	74.0 G	OCT. 31, 1952	65.6 G	NOV. 17, 1953	73.9 G	SEP. 8, 1969	52.60
NOV. 28, 1951	74.2 G	APR. 29, 1953	73.8 G	APR. 21, 1954	73.1 G		

8S/1E-34P2 S. DEPTH 182 FT IN 1966.
LSD 2000 FT ABOVE MSL.
HIGHEST WATER LEVEL 52.50 BELOW LSD, SEP. 8, 1969,
LOWEST WATER LEVEL 52.50 BELOW LSD, SEP. 8, 1969.
RECORDS AVAILABLE: 1969.

DATE	WATER LEVEL	DATE	WATER LEVEL	DATE	WATER LEVEL	DATE	WATER LEVEL
SEP. 8, 1969	52.50						

8S/1E-3401 S. DEPTH 40.5 FT IN 1969.
LSD 2040 FT ABOVE MSL.
DRY, WATER LEVEL NOT MEASURABLE, SEP. 8, 1969.
RECORDS AVAILABLE: 1969.

DATE	WATER LEVEL	DATE	WATER LEVEL	DATE	WATER LEVEL	DATE	WATER LEVEL
SEP. 8, 1969	F						

8S/1E-36N1 S. DEPTH 120 FT IN 1969.
LSD 2485 FT ABOVE MSL.
HIGHEST WATER LEVEL 74.25 BELOW LSD, SEP. 11, 1969,
LOWEST WATER LEVEL 74.25 BELOW LSD, SEP. 11, 1969.
RECORDS AVAILABLE: 1969.

DATE	WATER LEVEL	DATE	WATER LEVEL	DATE	WATER LEVEL	DATE	WATER LEVEL
SEP. 11, 1969	74.25						

8S/1E-36P1 S. DEPTH 59 FT IN 1953.
LSD 2520 FT ABOVE MSL.
HIGHEST WATER LEVEL 42.00 BELOW LSD, APR. 29, 1953,
LOWEST WATER LEVEL 58.80 BELOW LSD, NOV. 17, 1953.
RECORDS AVAILABLE: 1953-54, 1960, 1969.

DATE	WATER LEVEL	DATE	WATER LEVEL	DATE	WATER LEVEL	DATE	WATER LEVEL
APR. 29, 1953	42.0 G	APR. 21, 1954	58.9 A	MAR. 30, 1960	57.71A	SEP. 11, 1969	P
NOV. 17	58.8 G						

8S/1E-36P2 S. DEPTH 245 FT IN 1969.
LSD 2490 FT ABOVE MSL.
HIGHEST WATER LEVEL 83.40 BELOW LSD, AUG. 26, 1969,
LOWEST WATER LEVEL 83.40 BELOW LSD, AUG. 26, 1969.
RECORDS AVAILABLE: 1969.

DATE	WATER LEVEL	DATE	WATER LEVEL	DATE	WATER LEVEL	DATE	WATER LEVEL
AUG. 26, 1969	83.40						

8S/2E-5A1 S.
LSD 3450 FT ABOVE MSL.
HIGHEST WATER LEVEL 8.10 BELOW LSD, MAY 6, 1953,
LOWEST WATER LEVEL 26.06 BELOW LSD, OCT. 23, 1969.
RECORDS AVAILABLE: 1953, 1960, 1962, 1969.

DATE	WATER LEVEL	DATE	WATER LEVEL	DATE	WATER LEVEL	DATE	WATER LEVEL
MAY 6, 1953	8.1 G	APR. 6, 1960	17.46A	NOV. 2, 1962	14.4 G	OCT. 23, 1969	26.06
NOV. 9	8.9 G						

8S/2E-5C1 S. DEPTH 91 FT WHEN DRILLED.
LSD 3440 FT ABOVE MSL.
HIGHEST WATER LEVEL 11.33 BELOW LSD, APR. 6, 1960,
LOWEST WATER LEVEL 19.50 BELOW LSD, NOV. 2, 1962.
RECORDS AVAILABLE: 1953, 1960, 1962, 1969.

DATE	WATER LEVEL	DATE	WATER LEVEL	DATE	WATER LEVEL	DATE	WATER LEVEL
MAY 6, 1953	12.7 G	APR. 6, 1960	11.33	NOV. 2, 1962	19.5 G	OCT. 23, 1969	P
NOV. 9	13.5 G						

8S/2E-5C3 S. PERFORATED 40-195 FT.
LSD 3440 FT ABOVE MSL.
HIGHEST WATER LEVEL 55.00 BELOW LSD, MAY 24, 1966,
LOWEST WATER LEVEL 55.00 BELOW LSD, MAY 24, 1966.
RECORDS AVAILABLE: 1966, 1969.

DATE	WATER LEVEL	DATE	WATER LEVEL	DATE	WATER LEVEL	DATE	WATER LEVEL
MAY 24, 1966	55. G	OCT. 23, 1969	35.99A				

8S/2E-7D1 S. DEPTH 205 FT IN 1965.
LSD 3170 FT ABOVE MSL.
HIGHEST WATER LEVEL 20.00 BELOW LSD, MAR. 22, 1965,
LOWEST WATER LEVEL 20.00 BELOW LSD, MAR. 22, 1965.
RECORDS AVAILABLE: 1965.

DATE	WATER LEVEL	DATE	WATER LEVEL	DATE	WATER LEVEL	DATE	WATER LEVEL
MAR. 22, 1965	20. G						

8S/2E-7E1 S. DEPTH 210 FT IN 1967.
LSD 3130 FT ABOVE MSL.
HIGHEST WATER LEVEL 50.00 BELOW LSD, JAN. 6, 1967,
LOWEST WATER LEVEL 122.10 BELOW LSD, SEP. 19, 1969.
RECORDS AVAILABLE: 1967, 1969.

DATE	WATER LEVEL	DATE	WATER LEVEL	DATE	WATER LEVEL	DATE	WATER LEVEL
JAN. 6, 1967	50. G	SEP. 19, 1969	122.10				

8S/2E-7E2 S. DEPTH 4.0 FT IN 1969.
LSD 3157 FT ABOVE MSL.
HIGHEST WATER LEVEL 3.53 BELOW LSD, JUNE 20, 1969,
LOWEST WATER LEVEL 3.53 BELOW LSD, JUNE 20, 1969.
RECORDS AVAILABLE: 1969.

DATE	WATER LEVEL	DATE	WATER LEVEL	DATE	WATER LEVEL	DATE	WATER LEVEL
JUNE 20, 1969	3.53						

8S/2E-7E3 S.
LSD 3160 FT ABOVE MSL.
HIGHEST WATER LEVEL 6.00 BELOW LSD, JUNE 20, 1969,
LOWEST WATER LEVEL 6.00 BELOW LSD, JUNE 20, 1969.
RECORDS AVAILABLE: 1969.

DATE	WATER LEVEL	DATE	WATER LEVEL	DATE	WATER LEVEL	DATE	WATER LEVEL
JUNE 20, 1969	6.00						

8S/2E-7E4 S.
LSD 3180 FT ABOVE MSL.
HIGHEST WATER LEVEL 23.11 BELOW LSD, JUNE 20, 1969,
LOWEST WATER LEVEL 23.11 BELOW LSD, JUNE 20, 1969.
RECORDS AVAILABLE: 1969.

DATE	WATER LEVEL	DATE	WATER LEVEL	DATE	WATER LEVEL	DATE	WATER LEVEL
JUNE 20, 1969	23.11						

8S/2E-8L1 S. DEPTH 275 FT IN 1968.
LSD 3510 FT ABOVE MSL.
HIGHEST WATER LEVEL 157.76 BELOW LSD, SEP. 17, 1969,
LOWEST WATER LEVEL 185.00 BELOW LSD, APR. 11, 1968.
RECORDS AVAILABLE: 1968-69.

DATE	WATER LEVEL	DATE	WATER LEVEL	DATE	WATER LEVEL	DATE	WATER LEVEL
APR. 11, 1968	185. G	SEP. 17, 1969	157.76				

8S/2E-8P1 S. DEPTH 29.1 FT IN 1969.
LSD 3475 FT ABOVE MSL.
HIGHEST WATER LEVEL .03 BELOW LSD, SEP. 17, 1969,
LOWEST WATER LEVEL .03 BELOW LSD, SEP. 17, 1969.
RECORDS AVAILABLE: 1969.

DATE	WATER LEVEL	DATE	WATER LEVEL	DATE	WATER LEVEL	DATE	WATER LEVEL
SEP. 17, 1969	.03						

8S/2E-9B1 S. PERFORATED 120-195 FT.
LSD 3680 FT ABOVE MSL.
HIGHEST WATER LEVEL 75.00 BELOW LSD, AUG. 26, 1960,
LOWEST WATER LEVEL 102.73 BELOW LSD, SEP. 18, 1969.
RECORDS AVAILABLE: 1960, 1969.

DATE	WATER LEVEL	DATE	WATER LEVEL	DATE	WATER LEVEL	DATE	WATER LEVEL
AUG. 26, 1960	75. G	SEP. 18, 1969	102.73				

8S/2E-10R1 S. PERFORATED 179-300 FT.
LSD 4120 FT ABOVE MSL.
HIGHEST WATER LEVEL 179.00 BELOW LSD, JULY 26, 1966,
LOWEST WATER LEVEL 179.00 BELOW LSD, JULY 26, 1966.
RECORDS AVAILABLE: 1966.

DATE	WATER LEVEL	DATE	WATER LEVEL	DATE	WATER LEVEL	DATE	WATER LEVEL
JULY 26, 1966	179. G						

8S/2E-13N1 S.
LSD 4160 FT ABOVE MSL.
HIGHEST WATER LEVEL 9.81 BELOW LSD, SEP. 18, 1969,
LOWEST WATER LEVEL 9.81 BELOW LSD, SEP. 18, 1969.
RECORDS AVAILABLE: 1969.

DATE	WATER LEVEL	DATE	WATER LEVEL	DATE	WATER LEVEL	DATE	WATER LEVEL
SEP. 18, 1969	9.81						

8S/2E-13N2 S.
LSD 4165 FT ABOVE MSL.
HIGHEST WATER LEVEL 6.52 BELOW LSD, SEP. 18, 1969,
LOWEST WATER LEVEL 6.52 BELOW LSD, SEP. 18, 1969.
RECORDS AVAILABLE: 1969.

DATE	WATER LEVEL	DATE	WATER LEVEL	DATE	WATER LEVEL	DATE	WATER LEVEL
SEP. 18, 1969	6.52						

8S/2E-22G1 S. DEPTH 73.5 FT IN 1969.
LSD 3790 FT ABOVE MSL.
HIGHEST WATER LEVEL 33.18 BELOW LSD, SEP. 18, 1969,
LOWEST WATER LEVEL 33.18 BELOW LSD, SEP. 18, 1969.
RECORDS AVAILABLE: 1969.

DATE	WATER LEVEL	DATE	WATER LEVEL	DATE	WATER LEVEL	DATE	WATER LEVEL
SEP. 18, 1969	33.18						

8S/2E-22G3 S. DEPTH 190 FT IN 1968.
LSD 3970 FT ABOVE MSL.
HIGHEST WATER LEVEL 40.00 BELOW LSD, MAY 23, 1968,
LOWEST WATER LEVEL 40.00 BELOW LSD, MAY 23, 1968.
RECORDS AVAILABLE: 1968.

DATE	WATER LEVEL	DATE	WATER LEVEL	DATE	WATER LEVEL	DATE	WATER LEVEL
MAY 23, 1968	40. G						

8S/2E-30J1 S. DEPTH 24.1 FT IN 1969.
LSD 3060 FT ABOVE MSL.
DRY, WATER LEVEL NOT MEASURABLE, SEP. 30, 1969.
RECORDS AVAILABLE: 1969.

DATE	WATER LEVEL	DATE	WATER LEVEL	DATE	WATER LEVEL	DATE	WATER LEVEL
SEP. 30, 1969	F						

8S/2E-31C1 S. DEPTH 256.1 FT IN 1969.
LSD 2855 FT ABOVE MSL.
HIGHEST WATER LEVEL 166.65 BELOW LSD, SEP. 11, 1969,
LOWEST WATER LEVEL 167.80 BELOW LSD, SEP. 30, 1969.
RECORDS AVAILABLE: 1969.

DATE	WATER LEVEL	DATE	WATER LEVEL	DATE	WATER LEVEL	DATE	WATER LEVEL
SEP. 11, 1969	166.65	SEP. 30, 1969	167.80				

8S/2E-31G1 S.
LSD 2880 FT ABOVE MSL.
HIGHEST WATER LEVEL 158.45 BELOW LSD, SEP. 30, 1969,
LOWEST WATER LEVEL 158.45 BELOW LSD, SEP. 30, 1969.
RECORDS AVAILABLE: 1969.

DATE	WATER LEVEL	DATE	WATER LEVEL	DATE	WATER LEVEL	DATE	WATER LEVEL
SEP. 30, 1969	158.45						

8S/2E-31P1 S.
LSD 2635 FT ABOVE MSL.
HIGHEST WATER LEVEL 58.00 BELOW LSD, OCT. 6, 1960,
LOWEST WATER LEVEL 58.00 BELOW LSD, OCT. 6, 1960.
RECORDS AVAILABLE: 1960.

DATE	WATER LEVEL	DATE	WATER LEVEL	DATE	WATER LEVEL	DATE	WATER LEVEL
OCT. 6, 1960	58.						

8S/2E-33C1 S. DEPTH 126 FT IN 1954.
LSD 3660 FT ABOVE MSL.
HIGHEST WATER LEVEL 74.90 BELOW LSD, APR. 22, 1954,
LOWEST WATER LEVEL 74.90 BELOW LSD, APR. 22, 1954.
RECORDS AVAILABLE: 1954, 1969.

DATE	WATER LEVEL	DATE	WATER LEVEL	DATE	WATER LEVEL	DATE	WATER LEVEL
APR. 22, 1954	74.9	JULY 25, 1969	60.76A				

8S/3E-2D1 S. DEPTH 440 FT IN 1969.
LSD 3900 FT ABOVE MSL.
HIGHEST WATER LEVEL 44.09 BELOW LSD, JULY 25, 1960,
LOWEST WATER LEVEL 78.99 BELOW LSD, NOV. 16, 1973.
RECORDS AVAILABLE: 1960, 1969, 1972-73.

DATE	WATER LEVEL	DATE	WATER LEVEL	DATE	WATER LEVEL	DATE	WATER LEVEL
JULY 25, 1960	44.09	SEP. 27, 1972	69.18	MAR. 9, 1973	63.89	AUG. 29, 1973	72.80
OCT. 30, 1969	69.08	OCT. 16	68.79	APR. 19	64.96	SEP. 14	70.82
JUNE 13, 1972	69.15	NOV. 30	65.88	MAY 31	69.91	OCT. 12	77.00
JULY 19	71.86	JAN. 3, 1973	70.39	JULY 29	69.20	NOV. 16	78.99
AUG. 24	69.39	FEB. 6	65.82				

8S/3E-2E1 S. DEPTH 140 FT IN 1969.
LSD 3890 FT ABOVE MSL.
HIGHEST WATER LEVEL 32.10 BELOW LSD, DEC. 6, 1950,
LOWEST WATER LEVEL 43.09 BELOW LSD, AUG. 25, 1960.
RECORDS AVAILABLE: 1950-54, 1960, 1969.

DATE	WATER LEVEL	DATE	WATER LEVEL	DATE	WATER LEVEL	DATE	WATER LEVEL
DEC. 6, 1950	32.1 G	OCT. 3, 1951	34.1 G	JULY 8, 1952	34.4 G	AUG. 10, 1953	34.8 G
JAN. 31, 1951	32.5 G	NOV. 7	34.0 G	JULY 30	36.0 A	SEP. 1	35.5 B
MAR. 8	35.8 G	NOV. 15	33.9 G	AUG. 25	35.4 A	OCT. 8	35.5 B
APR. 5	33.9 G	JAN. 3, 1952	32.2 G	OCT. 21	35.4 A	NOV. 23	34.4 G
MAY 8	34.4 G	FEB. 4	33.0 G	JAN. 16, 1953	33.3 G	JAN. 6, 1954	34.5 G
JUNE 13	36.3 G	MAR. 4	34.8 G	FEB. 27	33.5 G	FEB. 4	34.5 G
JULY 9	34.2 G	APR. 14	32.7 G	MAR. 27	33.1 G	APR. 1	34.0 G
JULY 31	34.2 G	MAY 13	35.5 G	MAY 27	33.9 G	AUG. 25, 1960	43.09
SEP. 6	34.2 G	JUNE 10	34.0 G	JULY 3	34.3 G	OCT. 30, 1969	42.31

8S/3E-8C1 S. DEPTH 13.2 FT IN 1969.
LSD 4080 FT ABOVE MSL.
HIGHEST WATER LEVEL 14.50 BELOW LSD, MAY 27, 1953,
DRY, WATER LEVEL NOT MEASURABLE, JULY 24, 1969.
RECORDS AVAILABLE: 1952-53, 1969.

DATE	WATER LEVEL	DATE	WATER LEVEL	DATE	WATER LEVEL	DATE	WATER LEVEL
NOV. 18, 1952	14.70	MAY 27, 1953	14.50	JULY 24, 1969	F		

8S/3E-8C2 S. PERFORATED 60-350 FT.
LSD 4080 FT ABOVE MSL.
HIGHEST WATER LEVEL 80.00 BELOW LSD, JULY 16, 1967,
LOWEST WATER LEVEL 80.00 BELOW LSD, JULY 16, 1967.
RECORDS AVAILABLE: 1967, 1969.

DATE	WATER LEVEL	DATE	WATER LEVEL	DATE	WATER LEVEL	DATE	WATER LEVEL
JULY 16, 1967	80. G	JULY 24, 1969	44.2 A				

8S/3E-8C3 S. PERFORATED 125-350 FT; DEPTH 350 FT IN 1965.
LSD 4120 FT ABOVE MSL.
HIGHEST WATER LEVEL 74.00 BELOW LSD, DEC. 22, 1965,
LOWEST WATER LEVEL 74.00 BELOW LSD, DEC. 22, 1965.
RECORDS AVAILABLE: 1965, 1969.

DATE	WATER LEVEL	DATE	WATER LEVEL	DATE	WATER LEVEL	DATE	WATER LEVEL
DEC. 22, 1965	74. G	JULY 24, 1969	A				

8S/3E-8D1 S. DEPTH 90 FEET IN 1950.
LSD 4200 FT ABOVE MSL.
HIGHEST WATER LEVEL 60.00 BELOW LSD, NOV. 23, 1953,
LOWEST WATER LEVEL 72.30 BELOW LSD, JULY 24, 1969.
RECORDS AVAILABLE: 1950-54, 1969.

DATE	WATER LEVEL	DATE	WATER LEVEL	DATE	WATER LEVEL	DATE	WATER LEVEL
DEC. 6, 1950	62.1 G	NOV. 18, 1952	61.2 C	NOV. 23, 1953	60.0 G	JULY 24, 1969	72.30
NOV. 21, 1951	65.3 G	MAY 27, 1953	60.8 C	MAY 7, 1954	60.3 G		

8S/3E-8D2 S. DEPTH 98 FT IN 1953.
LSD 4200 FT ABOVE MSL.
HIGHEST WATER LEVEL 67.00 BELOW LSD, NOV. 23, 1953,
LOWEST WATER LEVEL 67.00 BELOW LSD, NOV. 23, 1953.
RECORDS AVAILABLE: 1953.

DATE	WATER LEVEL	DATE	WATER LEVEL	DATE	WATER LEVEL	DATE	WATER LEVEL
NOV. 23, 1953	67. G						

8S/3E-16D1 S. PERFORATED 66-106 FT.
LSD 4300 FT ABOVE MSL.
HIGHEST WATER LEVEL 132.00 BELOW LSD, NOV. , 1951,
LOWEST WATER LEVEL 132.00 BELOW LSD, NOV. , 1951.
RECORDS AVAILABLE: 1951, 1969.

DATE	WATER LEVEL	DATE	WATER LEVEL	DATE	WATER LEVEL	DATE	WATER LEVEL
NOV. , 1951	132. G	JULY 24, 1969	159.77A				

8S/3E-16D2 S. DEPTH 81.0 FT IN 1969.
LSD 4330 FT ABOVE MSL.
DRY, WATER LEVEL NOT MEASURABLE, JULY 24, 1969.
RECORDS AVAILABLE: 1969.

DATE	WATER LEVEL	DATE	WATER LEVEL	DATE	WATER LEVEL	DATE	WATER LEVEL
JULY 24, 1969	F						

8S/3E-17C1 S. PERFORATIONS UNKNOWN; DEPTH 113 FT IN 1954.
LSD 4280 FT ABOVE MSL.
HIGHEST WATER LEVEL 62.05 BELOW LSD, JULY 24, 1969,
LOWEST WATER LEVEL 90.00 BELOW LSD, JULY 5, 1954.
RECORDS AVAILABLE: 1954, 1969.

DATE	WATER LEVEL	DATE	WATER LEVEL	DATE	WATER LEVEL	DATE	WATER LEVEL
JULY 5, 1954	90. G	JULY 24, 1969	62.05				

8S/3E-18P1 S. DEPTH 124 FT IN 1969.
LSD 4350 FT ABOVE MSL.
HIGHEST WATER LEVEL 89.97 BELOW LSD, JULY 24, 1969,
LOWEST WATER LEVEL 89.97 BELOW LSD, JULY 24, 1969.
RECORDS AVAILABLE: 1969.

DATE	WATER LEVEL	DATE	WATER LEVEL	DATE	WATER LEVEL	DATE	WATER LEVEL
JULY 24, 1969	89.97						

9S/1E-1B1 S. DEPTH 207 FT IN 1953, 204.1 FT IN 1960.
LSD 2567 FT ABOVE MSL.
HIGHEST WATER LEVEL 152.90 BELOW LSD, APR. 21, 1954,
LOWEST WATER LEVEL 168.30 BELOW LSD, APR. 17, 1973.
RECORDS AVAILABLE: 1953-54, 1960, 1969, 1972-73.

DATE	WATER LEVEL	DATE	WATER LEVEL	DATE	WATER LEVEL	DATE	WATER LEVEL
APR. 29, 1953	153.4 G	APR. 21, 1954	152.9	SEP. 8, 1969	156.99	APR. 17, 1973	168.30
NOV. 17	156.3 G	MAR. 30, 1960	160.96	MAY 26, 1972	167.07		

9S/1E-1B2 S. DEPTH 125 FT IN 1953.
LSD 2254 FT ABOVE MSL.
HIGHEST WATER LEVEL 94.70 BELOW LSD, APR. 21, 1954,
LOWEST WATER LEVEL 127.84 BELOW LSD, SEP. 8, 1969.
RECORDS AVAILABLE: 1953-54, 1960, 1969.

DATE	WATER LEVEL	DATE	WATER LEVEL	DATE	WATER LEVEL	DATE	WATER LEVEL
APR. 29, 1953	96.0 G	APR. 21, 1954	94.7 G	MAR. 30, 1960	103.00	SEP. 8, 1969	127.84
NOV. 17	96.8 G						

9S/1E-1F1 S.
LSD 2460 FT ABOVE MSL.
HIGHEST WATER LEVEL 88.84 BELOW LSD, SEP. 8, 1969,
LOWEST WATER LEVEL 88.84 BELOW LSD, SEP. 8, 1969.
RECORDS AVAILABLE: 1969.

DATE	WATER LEVEL	DATE	WATER LEVEL	DATE	WATER LEVEL	DATE	WATER LEVEL
SEP. 8, 1969	88.84						

9S/1E-1H1 S.
LSD 2480 FT ABOVE MSL.
HIGHEST WATER LEVEL 77.92 BELOW LSD, APR. 17, 1973,
LOWEST WATER LEVEL 77.92 BELOW LSD, APR. 17, 1973.
RECORDS AVAILABLE: 1969, 1972-73.

DATE	WATER LEVEL	DATE	WATER LEVEL	DATE	WATER LEVEL	DATE	WATER LEVEL
SEP. 9, 1969	N	MAY 25, 1972	120.76A	APR. 17, 1973	77.92		

9S/1E-1J1 S. DEPTH 105 FT IN 1971.
LSD 2450 FT ABOVE MSL.
HIGHEST WATER LEVEL 34.53 BELOW LSD, SEP. 9, 1969,
LOWEST WATER LEVEL 44.74 BELOW LSD, APR. 17, 1973.
RECORDS AVAILABLE: 1969, 1971-73.

DATE	WATER LEVEL	DATE	WATER LEVEL	DATE	WATER LEVEL	DATE	WATER LEVEL
SEP. 9, 1969	34.53	NOV. 17, 1971	42.57	JUNE 1, 1972	63.37A	APR. 17, 1973	44.74

9S/1E-1Q1 S. DEPTH 33 FT IN 1949.
LSD 2420 FT ABOVE MSL.
HIGHEST WATER LEVEL 20.90 BELOW LSD, SEP. 8, 1969,
LOWEST WATER LEVEL 30.83 BELOW LSD, OCT. 24, 1957.
RECORDS AVAILABLE: 1950-54, 1957, 1960, 1969.

DATE	WATER LEVEL	DATE	WATER LEVEL	DATE	WATER LEVEL	DATE	WATER LEVEL
NOV. 17, 1950	26.9 G	AUG. 8, 1951	26.5 G	JAN. 4, 1952	25.8 G	APR. 21, 1954	21.4 G
JAN. 29, 1951	24.9 G	SEP. 4	26.4 G	OCT. 31	23.7 G	OCT. 24, 1957	30.83
MAR. 7	25.4 G	OCT. 7	27.2 G	APR. 28, 1953	22.4 G	MAR. 31, 1960	27.71
APR. 4	23.9 G	NOV. 6	27.6 G	NOV. 18	27.5 G	SEP. 8, 1969	20.90
JUNE 13	23.8 G						

9S/1E-1Q2 S. DEPTH 27.0 FT IN 1957.
LSD 2420 FT ABOVE MSL.
HIGHEST WATER LEVEL 20.65 BELOW LSD, SEP. 8, 1969,
DRY, WATER LEVEL NOT MEASURABLE, NOV. 1, 1957.
RECORDS AVAILABLE: 1952-54, 1957, 1969.

DATE	WATER LEVEL	DATE	WATER LEVEL	DATE	WATER LEVEL	DATE	WATER LEVEL
OCT. 31, 1952	24.5 G	APR. 21, 1954	22.2 G	NOV. 1, 1957	F	SEP. 8, 1969	20.65
APR. 28, 1953	22.1 G						

9S/1E-3G1 S. DEPTH 70 FT IN 1969.
LSD 2060 FT ABOVE MSL.
HIGHEST WATER LEVEL 12.23 BELOW LSD, SEP. 8, 1969,
LOWEST WATER LEVEL 12.23 BELOW LSD, SEP. 8, 1969.
RECORDS AVAILABLE: 1969.

DATE	WATER LEVEL	DATE	WATER LEVEL	DATE	WATER LEVEL	DATE	WATER LEVEL
SEP. 8, 1969	12.23						

9S/1E-12A1 S. DEPTH 47 FT IN 1948.
LSD 2439.31 FT ABOVE MSL.
HIGHEST WATER LEVEL 28.60 BELOW LSD, MAY 15, 1952,
LOWEST WATER LEVEL 51.43 BELOW LSD, SEP. 21, 1972.
RECORDS AVAILABLE: 1950-54, 1960, 1971-72.

DATE	WATER LEVEL	DATE	WATER LEVEL	DATE	WATER LEVEL	DATE	WATER LEVEL
NOV. 17, 1950	43.4 G	NOV. 6, 1951	46.6 G	AUG. 25, 1952	39.9 A	OCT. 8, 1953	40.2 G
JAN. 29, 1951	32.7 G	JAN. 4, 1952	44.4 G	OCT. 22	36.7 G	NOV. 18	41.4 A
MAR. 7	41.3 G	FEB. 5	38.2 G	JAN. 16, 1953	36.2 G	JAN. 6, 1954	40.3 G
APR. 4	37.9 G	MAR. 3	33.5 G	FEB. 27	35.1 A	APR. 1	34.3 G
MAY 7	36.1 G	APR. 15	29.1 G	MAR. 27	36.6 A	APR. 21	32.2 G
JUNE 13	38.0 G	MAY 15	28.6 G	APR. 28	41.4 G	MAR. 31, 1960	40.36A
AUG. 8	38.9 G	JUNE 10	29.8 G	JULY 3	36.6 G	OCT. 28, 1971	50.56
SEP. 4	41.9 G	JULY 8	30.4 A	AUG. 6	38.6 G	JUNE 1, 1972	44.77
OCT. 1	41.8 G	JULY 30	31.6 G	SEP. 1	40.0 G	SEP. 21	51.43

9S/1E-12H1 S. DEPTH 111 FT IN 1949, 28.6 FT IN 1960.
LSD 2454.75 FT ABOVE MSL.
HIGHEST WATER LEVEL 10.10 BELOW LSD, APR. 21, 1954,
LOWEST WATER LEVEL 24.90 BELOW LSD, OCT. 25, 1950, OCT. 31, 1952.
RECORDS AVAILABLE: 1950-54, 1957, 1960.

DATE	WATER LEVEL	DATE	WATER LEVEL	DATE	WATER LEVEL	DATE	WATER LEVEL
MAR. , 1950	16. G	APR. 4, 1951	16.3 G	NOV. 5, 1951	18.6 G	NOV. 18, 1953	13.0 G
OCT. 25	24.9 G	MAY 7	16.1 G	JAN. 3, 1952	16.0 G	APR. 21, 1954	10.1 G
NOV. 17	17.4 G	AUG. 7	24.7 G	JAN. 15	11.4 G	OCT. 24, 1957	15.47
JAN. 29, 1951	14.0 G	SEP. 4	22.8 G	OCT. 31	24.9 G	NOV. 1	12.61
MAR. 7	13.3 G	OCT. 2	23.0 G	APR. 28, 1953	20.1 G	MAR. 31, 1960	14.78

9S/2E-6A1 S. DEPTH 74.4 FT IN 1969.
LSD 2715 FT ABOVE MSL.
DRY, WATER LEVEL NOT MEASURABLE, SEP. 30, 1969.
RECORDS AVAILABLE: 1969.

DATE	WATER LEVEL	DATE	WATER LEVEL	DATE	WATER LEVEL	DATE	WATER LEVEL
SEP. 30, 1969	F						

9S/2E-6D1 S. DEPTH 58 FT IN 1953, 56.6 IN 1960.
LSD 2540 FT ABOVE MSL.
DRY, WATER LEVEL NOT MEASURABLE, NOV. 18, 1953, OCT. 6, 1960, SEP. 9, 1969.
RECORDS AVAILABLE: 1953, 1960, 1969.

DATE	WATER LEVEL	DATE	WATER LEVEL	DATE	WATER LEVEL	DATE	WATER LEVEL
NOV. 18, 1953	F	OCT. 6, 1960	F	SEP. 9, 1969	F		

9S/2E-6H1 S. DEPTH 129.4 FT IN 1969.
LSD 2675 FT ABOVE MSL.
HIGHEST WATER LEVEL 101.80 BELOW LSD, SEP. 30, 1969,
LOWEST WATER LEVEL 101.80 BELOW LSD, SEP. 30, 1969.
RECORDS AVAILABLE: 1969.

DATE	WATER LEVEL	DATE	WATER LEVEL	DATE	WATER LEVEL	DATE	WATER LEVEL
SEP. 30, 1969	101.80						

9S/2E-6K1 S.
LSD 2600 FT ABOVE MSL.
HIGHEST WATER LEVEL 75.85 BELOW LSD, APR. 17, 1973,
LOWEST WATER LEVEL 78.89 BELOW LSD, JUNE 1, 1972.
RECORDS AVAILABLE: 1969, 1972-73.

DATE	WATER LEVEL	DATE	WATER LEVEL	DATE	WATER LEVEL	DATE	WATER LEVEL
SEP. 10, 1969	N	JUNE 1, 1972	78.89B	APR. 17, 1973	75.85B		

9S/2E-6L1 S.
LSD 2540 FT ABOVE MSL.
HIGHEST WATER LEVEL 77.50 BELOW LSD, DEC. 27, 1951,
LOWEST WATER LEVEL 77.50 BELOW LSD, DEC. 27, 1951.
RECORDS AVAILABLE: 1951.

DATE	WATER LEVEL	DATE	WATER LEVEL	DATE	WATER LEVEL	DATE	WATER LEVEL
DEC. 27, 1951	77.5 G						

9S/2E-6N1 S.
LSD 2460 FT ABOVE MSL.
HIGHEST WATER LEVEL 48.55 BELOW LSD, SEP. 9, 1969,
LOWEST WATER LEVEL 53.42 BELOW LSD, OCT. 6, 1960.
RECORDS AVAILABLE: 1960, 1969.

DATE	WATER LEVEL	DATE	WATER LEVEL	DATE	WATER LEVEL	DATE	WATER LEVEL
OCT. 6, 1960	53.42	SEP. 9, 1969	48.55				

9S/2E-6Q1 S.
LSD 2545 FT ABOVE MSL.
HIGHEST WATER LEVEL 26.15 BELOW LSD, SEP. 10, 1969,
LOWEST WATER LEVEL 26.15 BELOW LSD, SEP. 10, 1969.
RECORDS AVAILABLE: 1969.

DATE	WATER LEVEL	DATE	WATER LEVEL	DATE	WATER LEVEL	DATE	WATER LEVEL
SEP. 10, 1969	26.15						

9S/2E-7B1 S. DEPTH 84.3 FT IN 1960.
LSD 2600 FT ABOVE MSL.
HIGHEST WATER LEVEL 7.40 BELOW LSD, SEP. 9, 1969,
LOWEST WATER LEVEL 15.17 BELOW LSD, MAR. 31, 1960.
RECORDS AVAILABLE: 1960, 1969.

DATE	WATER LEVEL	DATE	WATER LEVEL	DATE	WATER LEVEL	DATE	WATER LEVEL
MAR. 31, 1960	15.17	SEP. 9, 1969	7.40				

9S/2E-7C1 S.
LSD 2490 FT ABOVE MSL.
HIGHEST WATER LEVEL 5.22 BELOW LSD, SEP. 10, 1969,
LOWEST WATER LEVEL 5.22 BELOW LSD, SEP. 10, 1969.
RECORDS AVAILABLE: 1969.

DATE	WATER LEVEL	DATE	WATER LEVEL	DATE	WATER LEVEL	DATE	WATER LEVEL
SEP. 10, 1969	5.22						

9S/2E-7D1 S. DEPTH 85 FT IN 1953.
LSD 2477 FT ABOVE MSL.
HIGHEST WATER LEVEL 41.80 BELOW LSD, APR. 21, 1953.
LOWEST WATER LEVEL 53.52 BELOW LSD, MAR. 31, 1960.
RECORDS AVAILABLE: 1953, 1960, 1969.

DATE	WATER LEVEL	DATE	WATER LEVEL	DATE	WATER LEVEL	DATE	WATER LEVEL
APR. 21, 1953	41.8	NOV. 18, 1953	50.5 G	MAR. 31, 1960	53.52	SEP. 9, 1969	44.42
APR. 28	46.3 G						

9S/2E-7D2 S. DEPTH 100 FT IN 1953, 107 FT IN 1960.
LSD 2475 FT ABOVE MSL.
HIGHEST WATER LEVEL 22.80 BELOW LSD, APR. 21, 1954.
LOWEST WATER LEVEL 42.12 BELOW LSD, MAR. 31, 1960.
RECORDS AVAILABLE: 1953-54, 1960, 1969.

DATE	WATER LEVEL	DATE	WATER LEVEL	DATE	WATER LEVEL	DATE	WATER LEVEL
NOV. 18, 1953	32.2 G	APR. 21, 1954	22.8 G	MAR. 31, 1960	42.12	SEP. 9, 1969	28.15

9S/2E-7G1 S. DEPTH 112 FT IN 1960, 125 FT IN 1969.
LSD 2637 FT ABOVE MSL.
HIGHEST WATER LEVEL 30.00 BELOW LSD, MAR. 31, 1960.
LOWEST WATER LEVEL 30.00 BELOW LSD, MAR. 31, 1960.
RECORDS AVAILABLE: 1960.

DATE	WATER LEVEL	DATE	WATER LEVEL	DATE	WATER LEVEL	DATE	WATER LEVEL
MAR. 31, 1960	30. G						

9S/2E-7K1 S. DEPTH 370 FT IN 1960.
LSD 2635 FT ABOVE MSL.
HIGHEST WATER LEVEL 46.54 BELOW LSD, SEP. 9, 1969.
LOWEST WATER LEVEL 47.91 BELOW LSD, MAR. 31, 1960.
RECORDS AVAILABLE: 1960, 1969.

DATE	WATER LEVEL	DATE	WATER LEVEL	DATE	WATER LEVEL	DATE	WATER LEVEL
MAR. 31, 1960	47.91	SEP. 9, 1969	46.54				

9S/2E-8Q1 S. DEPTH 23.0 FT IN 1969.
LSD 2751 FT ABOVE MSL.
HIGHEST WATER LEVEL 19.20 BELOW LSD, APR. 22, 1954.
DRY, WATER LEVEL NOT MEASURABLE, JULY 28, 1969.
RECORDS AVAILABLE: 1951-54, 1969.

DATE	WATER LEVEL	DATE	WATER LEVEL	DATE	WATER LEVEL	DATE	WATER LEVEL
NOV. 30, 1951	21.4 A	APR. 24, 1953	20.1 G	APR. 22, 1954	19.2 G	JULY 28, 1969	F
OCT. 31, 1952	21.7 A	NOV. 18	24.2 G				

9S/2E-8Q2 S.
LSD 2750 FT ABOVE MSL.
HIGHEST WATER LEVEL 19.70 BELOW LSD, APR. 22, 1954,
LOWEST WATER LEVEL 33.87 BELOW LSD, JULY 25, 1969.
RECORDS AVAILABLE: 1951-54, 1960, 1969.

DATE	WATER LEVEL	DATE	WATER LEVEL	DATE	WATER LEVEL	DATE	WATER LEVEL
NOV. 30, 1951	20.8 G	APR. 24, 1953	23.3 G	APR. 22, 1954	19.7 G	JULY 25, 1969	33.87
OCT. 31, 1952	21.4 G	NOV. 18	22.4 G	OCT. 7, 1960	29.11		

9S/2E-8Q3 S. DEPTH 24.5 FT IN 1969.
LSD 2750 FT ABOVE MSL.
DRY, WATER LEVEL NOT MEASURABLE, JULY 25, 1969.
RECORDS AVAILABLE: 1969.

DATE	WATER LEVEL	DATE	WATER LEVEL	DATE	WATER LEVEL	DATE	WATER LEVEL
JULY 25, 1969	F						

9S/2E-9K1 S. DEPTH 87.0 FT IN 1969.
LSD 2920 FT ABOVE MSL.
HIGHEST WATER LEVEL 22.42 BELOW LSD, JULY 25, 1969,
LOWEST WATER LEVEL 22.42 BELOW LSD, JULY 25, 1969.
RECORDS AVAILABLE: 1969.

DATE	WATER LEVEL	DATE	WATER LEVEL	DATE	WATER LEVEL	DATE	WATER LEVEL
JULY 25, 1969	22.42						

9S/2E-9P1 S. DEPTH 96 FT IN 1946, 62.8 FT IN 1969.
LSD 2829 FT ABOVE MSL.
HIGHEST WATER LEVEL 79.60 BELOW LSD, APR. 22, 1954,
DRY, WATER LEVEL NOT MEASURABLE, JULY 25, 1969.
RECORDS AVAILABLE: 1951-54, 1969.

DATE	WATER LEVEL	DATE	WATER LEVEL	DATE	WATER LEVEL	DATE	WATER LEVEL
NOV. 30, 1951	84.2 G	APR. 24, 1953	106.7 A	APR. 22, 1954	79.6 G	JULY 25, 1969	F
OCT. 31, 1952	105.8 A	NOV. 18	85.3 G				

9S/2E-10K1 S.
LSD 3000 FT ABOVE MSL.
HIGHEST WATER LEVEL 77.74 BELOW LSD, NOV. 1, 1971,
LOWEST WATER LEVEL 107.87 BELOW LSD, MAY 31, 1972.
RECORDS AVAILABLE: 1961, 1969, 1971-73.

DATE	WATER LEVEL	DATE	WATER LEVEL	DATE	WATER LEVEL	DATE	WATER LEVEL
MAR. 2, 1961	121.20A	NOV. 1, 1971	77.74	MAY 31, 1972	107.87	APR. 18, 1973	135.90A
JULY 25, 1969	75.86A						

9S/2E-15C1 S. DEPTH 43.2 FT IN 1969.
LSD 2940 FT ABOVE MSL.
DRY, WATER LEVEL NOT MEASURABLE, JULY 29, 1969.
RECORDS AVAILABLE: 1969.

DATE	WATER LEVEL	DATE	WATER LEVEL	DATE	WATER LEVEL	DATE	WATER LEVEL
JULY 29, 1969	F						

9S/2E-15F1 S. DEPTH 145 FT WHEN DRILLED.
LSD 2900 FT ABOVE MSL.
HIGHEST WATER LEVEL 117.84 BELOW LSD, JULY 29, 1969,
LOWEST WATER LEVEL 120.11 BELOW LSD, APR. 18, 1973.
RECORDS AVAILABLE: 1952-54, 1961, 1969, 1972-73.

DATE	WATER LEVEL	DATE	WATER LEVEL	DATE	WATER LEVEL	DATE	WATER LEVEL
OCT. 30, 1952	127.4 A	NOV. 18, 1953	119.0 B	MAR. 2, 1961	134.91A	MAY 31, 1972	119.34
APR. 24, 1953	125.5 A	APR. 22, 1954	119.3 B	JULY 29, 1969	117.84	APR. 18, 1973	120.11

9S/2E-15Q1 S. DEPTH 83.5 FT IN 1969.
LSD 3035 FT ABOVE MSL.
HIGHEST WATER LEVEL 43.48 BELOW LSD, JULY 29, 1969,
LOWEST WATER LEVEL 43.48 BELOW LSD, JULY 29, 1969.
RECORDS AVAILABLE: 1969.

DATE	WATER LEVEL	DATE	WATER LEVEL	DATE	WATER LEVEL	DATE	WATER LEVEL
JULY 29, 1969	43.48						

9S/2E-15R1 S. DEPTH 65 FT WHEN DRILLED.
LSD 3060 FT ABOVE MSL.
HIGHEST WATER LEVEL 13.73 BELOW LSD, JULY 29, 1969,
LOWEST WATER LEVEL 22.60 BELOW LSD, APR. 22, 1954.
RECORDS AVAILABLE: 1951-54, 1969.

DATE	WATER LEVEL	DATE	WATER LEVEL	DATE	WATER LEVEL	DATE	WATER LEVEL
NOV. 30, 1951	40.7 A	APR. 24, 1953	24.0 A	APR. 22, 1954	22.6 G	JULY 29, 1969	13.73
OCT. 30, 1952	28.5 A	NOV. 18	22.5 G				

9S/2E-16E1 S. DEPTH 60 FT IN 1953, 55.0 FT IN 1969.
LSD 2780 FT ABOVE MSL.
HIGHEST WATER LEVEL 47.30 BELOW LSD, APR. 30, 1953,
DRY, WATER LEVEL NOT MEASURABLE, JULY 29, 1969.
RECORDS AVAILABLE: 1953-54, 1969.

DATE	WATER LEVEL	DATE	WATER LEVEL	DATE	WATER LEVEL	DATE	WATER LEVEL
APR. 30, 1953	47.3 G	NOV. 18, 1953	47.4 G	APR. 22, 1954	47.6 G	JULY 29, 1969	F

9S/2E-16F1 S. PERFORATIONS UNKNOWN; DEPTH 480 FT IN 1950.
LSD 2810 FT ABOVE MSL.
HIGHEST WATER LEVEL 70.70 BELOW LSD. JAN. 4, 1952,
LOWEST WATER LEVEL 99.55 BELOW LSD, SEP. 27, 1972.
RECORDS AVAILABLE: 1950-54, 1971-73.

DATE	WATER LEVEL	DATE	WATER LEVEL	DATE	WATER LEVEL	DATE	WATER LEVEL
MAR. 18, 1950	72. G	FEB. 5, 1952	74.4 G	MAR. 27, 1953	73.0 G	APR. 1, 1954	73.6 G
JAN. 17, 1951	71.2 G	MAR. 3	74.7 G	APR. 24	72.0 G	APR. 22	73.6 G
MAR. 7	71.6 G	APR. 15	74.8 G	JULY 3	72.1 G	JULY 28, 1969	N
APR. 4	71.8 G	MAY 14	74.9 G	AUG. 6	72.5 G	OCT. 24, 1971	88.12
MAY 7	72.1 G	JUNE 10	75.0 G	SEP. 1	72.5 G	MAY 31, 1972	119.80A
AUG. 7	72.9 G	JULY 8	75.1 G	SEP. 29	72.6 G	JUNE 21	A
OCT. 2	73.0 G	OCT. 31	74.8 G	NOV. 18	72.8 G	SEP. 27	99.55
NOV. 6	74.1 G	JAN. 16, 1953	73.7 G	JAN. 6, 1954	73.2 G	APR. 18, 1973	94.70
JAN. 4, 1952	70.7 G	FEB. 27	73.1 G	FEB. 4	73.4 G		

9S/2E-16G1 S. DEPTH 80.2 FT IN 1951, 74.7 FT IN 1969.
LSD 2815 FT ABOVE MSL.
HIGHEST WATER LEVEL 74.20 BELOW LSD, JAN. 17, 1951,
DRY, WATER LEVEL NOT MEASURABLE, MAR. 7, 1951, AUG. 17, 1951, OCT. 2, 1951, OCT. 31, 1952,
NOV. 18, 1953, APR. 22, 1954, JULY 28. 1969.
RECORDS AVAILABLE: 1951-54, 1969.

DATE	WATER LEVEL	DATE	WATER LEVEL	DATE	WATER LEVEL	DATE	WATER LEVEL
JAN. 17, 1951	74.2 G	AUG. 17, 1951	F	JAN. 4, 1952	76.6 G	NOV. 18, 1953	F
MAR. 7	F	SEP. 6	77.8 G	OCT. 31	F	APR. 22, 1954	F
APR. 4	76.2 G	OCT. 2	F	APR. 24, 1953	77.2 G	JULY 28, 1969	F
MAY 7	76.5 G	NOV. 6	84.2 G				

9S/2E-16L1 S. PERFORATED 40-250 FT; DEPTH 243.0 FT IN 1969.
LSD 2800 FT ABOVE MSL.
HIGHEST WATER LEVEL 70.29 BELOW LSD, OCT. 29, 1971,
LOWEST WATER LEVEL 80.00 BELOW LSD, JUNE 5, 1963.
RECORDS AVAILABLE: 1963, 1969, 1971-73.

DATE	WATER LEVEL	DATE	WATER LEVEL	DATE	WATER LEVEL	DATE	WATER LEVEL
JUNE 5, 1963	80. G	OCT. 29, 1971	70.29	MAY 31, 1972	70.46	APR. 18, 1973	74.04
JULY 28, 1969	74.24						

9S/2E-16N1 S. DEPTH 202 FT WHEN DRILLED, 20.0 FT IN 1969.
LSD 2760 FT ABOVE MSL.
DRY, WATER LEVEL NOT MEASURABLE, JULY 29, 1969.
RECORDS AVAILABLE: 1969.

DATE	WATER LEVEL	DATE	WATER LEVEL	DATE	WATER LEVEL	DATE	WATER LEVEL
JULY 29, 1969	F						

9S/2E-17B1 S.
LSD 2720 FT ABOVE MSL.
HIGHEST WATER LEVEL 12.42 BELOW LSD, APR. 17, 1973,
LOWEST WATER LEVEL 12.64 BELOW LSD, MAY 31, 1972.
RECORDS AVAILABLE: 1969, 1972-73.

DATE	WATER LEVEL	DATE	WATER LEVEL	DATE	WATER LEVEL	DATE	WATER LEVEL
JULY 25, 1969	15.04A	MAY 31, 1972	12.64	APR. 17, 1973	12.42		

9S/2E-17C1 S. DEPTH 9.8 FT IN 1969.
LSD 2720 FT ABOVE MSL.
HIGHEST WATER LEVEL 8.95 BELOW LSD, JULY 25, 1969,
LOWEST WATER LEVEL 8.95 BELOW LSD, JULY 25, 1969.
RECORDS AVAILABLE: 1969.

DATE	WATER LEVEL	DATE	WATER LEVEL	DATE	WATER LEVEL	DATE	WATER LEVEL
JULY 25, 1969	8.95						

9S/2E-17J1 S. DEPTH 29 FT IN 1969.
LSD 2740 FT ABOVE MSL.
DRY, WATER LEVEL NOT MEASURABLE, SEP. 11, 1969.
RECORDS AVAILABLE: 1969.

DATE	WATER LEVEL	DATE	WATER LEVEL	DATE	WATER LEVEL	DATE	WATER LEVEL
SEP. 11, 1969	F						

9S/2E-17J2 S. DEPTH 62 FT IN 1969.
LSD 2740 FT ABOVE MSL.
HIGHEST WATER LEVEL 31.12 BELOW LSD, OCT. 6, 1960,
LOWEST WATER LEVEL 31.12 BELOW LSD, OCT. 6, 1960.
RECORDS AVAILABLE: 1960.

DATE	WATER LEVEL	DATE	WATER LEVEL	DATE	WATER LEVEL	DATE	WATER LEVEL
OCT. 6, 1960	31.12						

9S/2E-17K1 S.
LSD 2730.80 FT ABOVE MSL.
HIGHEST WATER LEVEL 14.40 BELOW LSD, APR. 23, 1953,
LOWEST WATER LEVEL 27.00 BELOW LSD, JULY 15, 1964.
RECORDS AVAILABLE: 1953, 1960, 1964, 1969, 1971-73.

DATE	WATER LEVEL	DATE	WATER LEVEL	DATE	WATER LEVEL	DATE	WATER LEVEL
APR. 23, 1953	14.4 G	JULY 15, 1964	27. G	NOV. 17, 1971	22.88	SEP. 21, 1972	23.86
OCT. 6, 1960	26.31	SEP. 11, 1969	24.94	MAY 31, 1972	22.83	APR. 18, 1973	23.75

9S/2E-17K2 S. DEPTH 40 FT IN 1953.
LSD 2738 FT ABOVE MSL.
HIGHEST WATER LEVEL 15.90 BELOW LSD, APR. 23, 1954,
LOWEST WATER LEVEL 17.70 BELOW LSD, NOV. 23, 1953.
RECORDS AVAILABLE: 1953-54, 1969.

DATE	WATER LEVEL	DATE	WATER LEVEL	DATE	WATER LEVEL	DATE	WATER LEVEL
APR. 29, 1953	17.0 G	APR. 23, 1954	15.9 G	OCT. 6, 1960	17. G	SEP. 11, 1969	P
NOV. 23	17.7 G						

9S/2E-17K3 S. PERFORATIONS UNKNOWN; DEPTH 61 FT IN 1953.
LSD 2724 FT ABOVE MSL.
HIGHEST WATER LEVEL 9.80 BELOW LSD, NOV. 23, 1953,
LOWEST WATER LEVEL 21.81 BELOW LSD, SEP. 11, 1969.
RECORDS AVAILABLE: 1953, 1960, 1969.

DATE	WATER LEVEL	DATE	WATER LEVEL	DATE	WATER LEVEL	DATE	WATER LEVEL
MAR. 10, 1953	12. G	NOV. 23, 1953	9.8 G	OCT. 6, 1960	14.96	SEP. 11, 1969	21.81

9S/2E-17KS S. DEPTH 19.8 FT IN 1960.
LSD 2730 FT ABOVE MSL.
DRY, WATER LEVEL NOT MEASURABLE, OCT. 6, 1960, SEP. 11, 1969.
RECORDS AVAILABLE: 1960, 1969.

DATE	WATER LEVEL	DATE	WATER LEVEL	DATE	WATER LEVEL	DATE	WATER LEVEL
OCT. 6, 1960	F	SEP. 11, 1969	F				

9S/2E-17K6 S.
LSD 2738 FT ABOVE MSL.
HIGHEST WATER LEVEL 29.74 BELOW LSD, SEP. 11, 1969,
LOWEST WATER LEVEL 29.74 BELOW LSD, SEP. 11, 1969.
RECORDS AVAILABLE: 1969.

DATE	WATER LEVEL	DATE	WATER LEVEL	DATE	WATER LEVEL	DATE	WATER LEVEL
SEP. 11, 1969	29.74						

9S/2E-17P2 S. DEPTH 200 FT IN 1969.
LSD 2750 FT ABOVE MSL.
HIGHEST WATER LEVEL 39.95 BELOW LSD, OCT. 6, 1960,
LOWEST WATER LEVEL 54.70 BELOW LSD, SEP. 11, 1969.
RECORDS AVAILABLE: 1960, 1969.

DATE	WATER LEVEL	DATE	WATER LEVEL	DATE	WATER LEVEL	DATE	WATER LEVEL
OCT. 6, 1960	39.95	SEP. 11, 1969	54.70				

9S/2E-17R1 S. DEPTH 31.5 WHEN DRILLED, DEEPENED TO 68 FT.
LSD 2760 FT ABOVE MSL.
HIGHEST WATER LEVEL 21.40 BELOW LSD, OCT. 30, 1952,
LOWEST WATER LEVEL 35.32 BELOW LSD, SEP. 21, 1972.
RECORDS AVAILABLE: 1950-53, 1969, 1971-73.

DATE	WATER LEVEL	DATE	WATER LEVEL	DATE	WATER LEVEL	DATE	WATER LEVEL
NOV. 16, 1950	21.5 G	APR. 24, 1953	22.5 G	SEP. 24, 1971	33.87	SEP. 21, 1972	35.32
NOV. 30, 1951	23.6 G	NOV. 18	23.6 G	MAY 31, 1972	34.19	APR. 18, 1973	38.03A
OCT. 30, 1952	21.4 G	SEP. 11, 1969	A				

9S/2E-17R2 S. DEPTH 75 FT IN 1969.
LSD 2753 FT ABOVE MSL.
HIGHEST WATER LEVEL 39.12 BELOW LSD, MAY 31, 1972,
LOWEST WATER LEVEL 41.22 BELOW LSD, SEP. 21, 1972.
RECORDS AVAILABLE: 1969, 1972-73.

DATE	WATER LEVEL	DATE	WATER LEVEL	DATE	WATER LEVEL	DATE	WATER LEVEL
SEP. 11, 1969	41.00	MAY 31, 1972	39.12	SEP. 21, 1972	41.22	APR. 18, 1973	52.48A

9S/2E-20A1 S. DEPTH 110 FT IN 1969.
LSD 2770.70 FT ABOVE MSL.
HIGHEST WATER LEVEL 22.40 BELOW LSD, JAN. 23, 1954,
LOWEST WATER LEVEL 46.69 BELOW LSD, OCT. 6, 1960.
RECORDS AVAILABLE: 1953-54, 1957, 1960, 1969.

DATE	WATER LEVEL	DATE	WATER LEVEL	DATE	WATER LEVEL	DATE	WATER LEVEL
APR. 23, 1953	30.5 B	JAN. 23, 1954	22.4 G	OCT. 6, 1960	46.69	SEP. 12, 1969	A
APR. 28	27.3 G	NOV. 15, 1957	34.09				

9S/2E-20A2 S. DEPTH 60 FT IN 1969.
LSD 2795.50 FT ABOVE MSL.
HIGHEST WATER LEVEL 44.10 BELOW LSD, APR. 28, 1953,
LOWEST WATER LEVEL 51.60 BELOW LSD, JAN. 6, 1954.
RECORDS AVAILABLE: 1953-54.

DATE	WATER LEVEL	DATE	WATER LEVEL	DATE	WATER LEVEL	DATE	WATER LEVEL
APR. 28, 1953	44.1 G	JAN. 6, 1954	51.6 G	APR. 1, 1954	47.6 G	APR. 23, 1954	44.7 G
NOV. 23	49.6 G	FEB. 4	50.1 G				

9S/2E-20A4 S. DEPTH 67 FT IN 1953.
LSD 2790 FT ABOVE MSL.
HIGHEST WATER LEVEL 32.02 BELOW LSD, OCT. 6, 1960,
LOWEST WATER LEVEL 47.30 BELOW LSD, NOV. 23, 1953.
RECORDS AVAILABLE: 1953-54, 1960, 1969, 1972-73.

DATE	WATER LEVEL	DATE	WATER LEVEL	DATE	WATER LEVEL	DATE	WATER LEVEL
NOV. 23, 1953	47.3 G	OCT. 6, 1960	32.02	MAY 31, 1972	42.50B	APR. 17, 1973	43.04
APR. 23, 1954	36.7 G	SEP. 12, 1969	33.80				

9S/2E-20A5 S. DEPTH 24.6 FT IN 1960.
LSD 2770 FT ABOVE MSL.
DRY, WATER LEVEL NOT MEASURABLE, OCT. 6, 1960, SEP. 12, 1969.
RECORDS AVAILABLE: 1960, 1969.

DATE	WATER LEVEL	DATE	WATER LEVEL	DATE	WATER LEVEL	DATE	WATER LEVEL
OCT. 6, 1960	F	SEP. 12, 1969	F				

9S/2E-20A8 S. DEPTH 90 FT IN 1969.
LSD 2795 FT ABOVE MSL.
HIGHEST WATER LEVEL 34.05 BELOW LSD, SEP. 12, 1969,
LOWEST WATER LEVEL 34.05 BELOW LSD, SEP. 12, 1969.
RECORDS AVAILABLE: 1969.

DATE	WATER LEVEL	DATE	WATER LEVEL	DATE	WATER LEVEL	DATE	WATER LEVEL
SEP. 12, 1969	34.05						

9S/2E-20A9 S. DEPTH 90 FT IN 1969.
LSD 2795 FT ABOVE MSL.
HIGHEST WATER LEVEL 32.08 BELOW LSD, SEP. 12, 1969,
LOWEST WATER LEVEL 32.08 BELOW LSD, SEP. 12, 1969.
RECORDS AVAILABLE: 1969.

DATE	WATER LEVEL	DATE	WATER LEVEL	DATE	WATER LEVEL	DATE	WATER LEVEL
SEP. 12, 1969	32.08						

9S/2E-20B1 S. DEPTH 85 FT IN 1953.
LSD 2815 FT ABOVE MSL.
HIGHEST WATER LEVEL 57.50 BELOW LSD, APR. 23, 1954,
LOWEST WATER LEVEL 73.46 BELOW LSD, SEP. 15, 1969.
RECORDS AVAILABLE: 1953-54, 1960, 1969.

DATE	WATER LEVEL	DATE	WATER LEVEL	DATE	WATER LEVEL	DATE	WATER LEVEL
NOV. 23, 1953	64. G	APR. 23, 1954	57.5 G	OCT. 6, 1960	67.	SEP. 15, 1969	73.46

9S/2E-20B2 S.
LSD 2805 FT ABOVE MSL.
HIGHEST WATER LEVEL 47.07 BELOW LSD, OCT. 6, 1960,
LOWEST WATER LEVEL 47.07 BELOW LSD, OCT. 6, 1960.
RECORDS AVAILABLE: 1960.

DATE	WATER LEVEL	DATE	WATER LEVEL	DATE	WATER LEVEL	DATE	WATER LEVEL
OCT. 6, 1960	47.07						

9S/2E-20H1 S. DEPTH 80 FT IN 1960.
LSD 2800 FT ABOVE MSL.
HIGHEST WATER LEVEL 31.37 BELOW LSD, SEP. 15, 1969,
LOWEST WATER LEVEL 48.46 BELOW LSD, OCT. 6, 1960.
RECORDS AVAILABLE: 1960, 1969.

DATE	WATER LEVEL	DATE	WATER LEVEL	DATE	WATER LEVEL	DATE	WATER LEVEL
OCT. 6, 1960	48.46	SEP. 15, 1969	31.37				

9S/2E-20H2 S. DEPTH 90 FT IN 1960.
LSD 2800 FT ABOVE MSL.
HIGHEST WATER LEVEL 47.25 BELOW LSD, OCT. 6, 1960,
LOWEST WATER LEVEL 47.25 BELOW LSD, OCT. 6, 1960.
RECORDS AVAILABLE: 1960.

DATE	WATER LEVEL	DATE	WATER LEVEL	DATE	WATER LEVEL	DATE	WATER LEVEL
OCT. 6, 1960	47.25						

9S/2E-20H3 S. DEPTH 49 FT IN 1960.
LSD 2805 FT ABOVE MSL.
HIGHEST WATER LEVEL 34.45 BELOW LSD, OCT. 6, 1960,
LOWEST WATER LEVEL 34.45 BELOW LSD, OCT. 6, 1960.
RECORDS AVAILABLE: 1960.

DATE	WATER LEVEL	DATE	WATER LEVEL	DATE	WATER LEVEL	DATE	WATER LEVEL
OCT. 6, 1960	34.45						

9S/2E-20H4 S.
LSD 2800 FT ABOVE MSL.
HIGHEST WATER LEVEL 23.43 BELOW LSD, SEP. 12, 1969,
LOWEST WATER LEVEL 23.43 BELOW LSD, SEP. 12, 1969.
RECORDS AVAILABLE: 1969.

DATE	WATER LEVEL	DATE	WATER LEVEL	DATE	WATER LEVEL	DATE	WATER LEVEL
SEP. 12, 1969	23.43						

9S/2E-21B1 S.
LSD 2790 FT ABOVE MSL.
HIGHEST WATER LEVEL 41.13 BELOW LSD, OCT. 29, 1971,
LOWEST WATER LEVEL 45.55 BELOW LSD, APR. 18, 1973.
RECORDS AVAILABLE: 1960, 1971-73.

DATE	WATER LEVEL	DATE	WATER LEVEL	DATE	WATER LEVEL	DATE	WATER LEVEL
OCT. 7, 1960	44.84	MAY 31, 1972	41.97	SEP. 21, 1972	43.52	APR. 18, 1973	45.55
OCT. 29, 1971	41.13						

9S/2E-21E1 S. DEPTH 140 FT IN 1950.
LSD 2809 FT ABOVE MSL.
HIGHEST WATER LEVEL 28.90 BELOW LSD, APR. 15, 1952,
LOWEST WATER LEVEL 44.60 BELOW LSD, NOV. 30, 1951.
RECORDS AVAILABLE: 1950-52.

DATE	WATER LEVEL	DATE	WATER LEVEL	DATE	WATER LEVEL	DATE	WATER LEVEL
NOV. 16, 1950	43.0 G	APR. 4, 1951	39.2 G	NOV. 30, 1951	44.6 G	APR. 15, 1952	28.9 G
JAN. 17, 1951	42.0 G	MAY 7	38.8 G	FEB. 5, 1952	35.8 G	MAY 14	29.2 G
MAR. 7	41.5 G	JUNE 13	39.3 G	MAR. 3	31.3 G		

9S/2E-21G1 S.
LSD 2830 FT ABOVE MSL.
HIGHEST WATER LEVEL 57.42 BELOW LSD, JULY 29, 1969,
LOWEST WATER LEVEL 57.42 BELOW LSD, JULY 29, 1969.
RECORDS AVAILABLE: 1969.

DATE	WATER LEVEL	DATE	WATER LEVEL	DATE	WATER LEVEL	DATE	WATER LEVEL
JULY 29, 1969	57.42						

9S/2E-21L1 S.
LSD 2880 FT ABOVE MSL.
HIGHEST WATER LEVEL 4.65 BELOW LSD, SEP. 16, 1969,
LOWEST WATER LEVEL 4.65 BELOW LSD, SEP. 16, 1969.
RECORDS AVAILABLE: 1969.

DATE	WATER LEVEL	DATE	WATER LEVEL	DATE	WATER LEVEL	DATE	WATER LEVEL
SEP. 16, 1969	4.65						

9S/2E-21M1 S. PERFORATED 20-78 FT.
LSD 2870 FT ABOVE MSL.
HIGHEST WATER LEVEL 20.00 BELOW LSD, JULY 30, 1963,
LOWEST WATER LEVEL 20.00 BELOW LSD, JULY 30, 1963.
RECORDS AVAILABLE: 1963, 1969.

DATE	WATER LEVEL	DATE	WATER LEVEL	DATE	WATER LEVEL	DATE	WATER LEVEL
JULY 30, 1963	20. G	SEP. 16, 1969	A				

9S/2E-21N1 S.
LSD 2955 FT ABOVE MSL.
HIGHEST WATER LEVEL 9.49 BELOW LSD, SEP. 16, 1969,
LOWEST WATER LEVEL 9.49 BELOW LSD, SEP. 16, 1969.
RECORDS AVAILABLE: 1969.

DATE	WATER LEVEL	DATE	WATER LEVEL	DATE	WATER LEVEL	DATE	WATER LEVEL
SEP. 16, 1969	9.49						

9S/2E-22G1 S.
LSD 2910 FT ABOVE MSL.
HIGHEST WATER LEVEL 91.00 BELOW LSD, APR. 23, 1953,
LOWEST WATER LEVEL 91.90 BELOW LSD, APR. 23, 1954.
RECORDS AVAILABLE: 1953-54.

DATE	WATER LEVEL	DATE	WATER LEVEL	DATE	WATER LEVEL	DATE	WATER LEVEL
APR. 23, 1953	91.0 G	APR. 23, 1954	91.9 G				

9S/2E-22J1 S. PERFORATED 120-152; DEPTH 151 FT IN 1972.
LSD 2960 FT ABOVE MSL.
HIGHEST WATER LEVEL 126.50 BELOW LSD. APR. 23, 1953,
LOWEST WATER LEVEL 134.00 BELOW LSD, JAN. 4, 1952.
RECORDS AVAILABLE: 1952-54, 1960, 1969, 1971-73.

DATE	WATER LEVEL	DATE	WATER LEVEL	DATE	WATER LEVEL	DATE	WATER LEVEL
JAN. 4, 1952	134. G	NOV. 24, 1953	128.6 G	JULY 29, 1969	115.15A	MAY 31, 1972	130.46
OCT. 30	124.4 A	APR. 23, 1954	129.3 G	OCT. 29, 1971	128.77	APR. 18, 1973	131.43
APR. 23, 1953	126.5 G	SEP. 22, 1960	129.96				

9S/2E-22N1 S.
LSD 3015 FT ABOVE MSL.
HIGHEST WATER LEVEL 12.90 BELOW LSD, APR. 22, 1954,
LOWEST WATER LEVEL 21.20 BELOW LSD, NOV. 1, 1957.
RECORDS AVAILABLE: 1953-54, 1957, 1969.

DATE	WATER LEVEL	DATE	WATER LEVEL	DATE	WATER LEVEL	DATE	WATER LEVEL
NOV. 24, 1953	15.0 G	APR. 22, 1954	12.9 G	NOV. 1, 1957	21.20	SEP. 30, 1969	20.50

9S/2E-23K1 S. DEPTH 55 FT IN 1950.
LSD 3100 FT ABOVE MSL.
DRY, WATER LEVEL NOT MEASURABLE, FEB. , 1950, DEC. 8, 1950.
RECORDS AVAILABLE: 1950, 1969.

DATE	WATER LEVEL	DATE	WATER LEVEL	DATE	WATER LEVEL	DATE	WATER LEVEL
FEB. , 1950	F	DEC. 8, 1950	F	SEP. 17, 1969	P		

9S/2E-23K2 S. DEPTH 135 FT IN 1969.
LSD 3110 FT ABOVE MSL.
HIGHEST WATER LEVEL 74.41 BELOW LSD, SEP. 16, 1969,
LOWEST WATER LEVEL 74.41 BELOW LSD, SEP. 16, 1969.
RECORDS AVAILABLE: 1969.

DATE	WATER LEVEL	DATE	WATER LEVEL	DATE	WATER LEVEL	DATE	WATER LEVEL
SEP. 16, 1969	74.41						

9S/2E-23L1 S. DEPTH 192 FT IN 1969.
LSD 3075 FT ABOVE MSL.
HIGHEST WATER LEVEL 78.16 BELOW LSD, SEP. 16, 1969,
LOWEST WATER LEVEL 78.16 BELOW LSD, SEP. 16, 1969.
RECORDS AVAILABLE: 1969.

DATE	WATER LEVEL	DATE	WATER LEVEL	DATE	WATER LEVEL	DATE	WATER LEVEL
SEP. 16, 1969	78.16						

9S/2E-23N1 S. DEPTH 277 FT IN 1959.
LSD 3160 FT ABOVE MSL.
HIGHEST WATER LEVEL 24.91 BELOW LSD, SEP. 29, 1969,
LOWEST WATER LEVEL 24.91 BELOW LSD, SEP. 29, 1969.
RECORDS AVAILABLE: 1969.

DATE	WATER LEVEL	DATE	WATER LEVEL	DATE	WATER LEVEL	DATE	WATER LEVEL
SEP. 29, 1969	24.91						

9S/2E-23P1 S. DEPTH 117 FT IN 1969.
LSD 3100 FT ABOVE MSL.
DRY, WATER LEVEL NOT MEASURABLE, SEP. 17, 1969.
RECORDS AVAILABLE: 1969.

DATE	WATER LEVEL	DATE	WATER LEVEL	DATE	WATER LEVEL	DATE	WATER LEVEL
SEP. 17, 1969	F						

9S/2E-23Q1 S. DEPTH 104.9 FT IN 1969.
LSD 3100 FT ABOVE MSL.
HIGHEST WATER LEVEL 79.66 BELOW LSD, SEP. 16, 1969,
LOWEST WATER LEVEL 79.66 BELOW LSD, SEP. 16, 1969.
RECORDS AVAILABLE: 1969.

DATE	WATER LEVEL	DATE	WATER LEVEL	DATE	WATER LEVEL	DATE	WATER LEVEL
SEP. 16, 1969	79.66						

9S/2E-26B1 S. DEPTH 18.7 FT IN 1969.
LSD 3200 FT ABOVE MSL.
HIGHEST WATER LEVEL 7.95 BELOW LSD. SEP. 16, 1969,
LOWEST WATER LEVEL 7.95 BELOW LSD, SEP. 16, 1969.
RECORDS AVAILABLE: 1969.

DATE	WATER LEVEL	DATE	WATER LEVEL	DATE	WATER LEVEL	DATE	WATER LEVEL
SEP. 16, 1969	7.95						

9S/2E-26E1 S. DEPTH 37 FT IN 1946.
LSD 3148 FT ABOVE MSL.
HIGHEST WATER LEVEL 20.10 BELOW LSD, APR. 22, 1954,
LOWEST WATER LEVEL 29.20 BELOW LSD, NOV. 27, 1953.
RECORDS AVAILABLE: 1953-54, 1969.

DATE	WATER LEVEL	DATE	WATER LEVEL	DATE	WATER LEVEL	DATE	WATER LEVEL
NOV. 27, 1953	29.2 G	APR. 22, 1954	20.1 G	SEP. 24, 1969	P		

9S/2E-26E2 S. DEPTH 50 FT IN 1947.
LSD 3145 FT ABOVE MSL.
HIGHEST WATER LEVEL 17.27 BELOW LSD, JULY 24, 1969,
LOWEST WATER LEVEL 29.36 BELOW LSD, NOV. 1, 1957.
RECORDS AVAILABLE: 1957, 1969.

DATE	WATER LEVEL	DATE	WATER LEVEL	DATE	WATER LEVEL	DATE	WATER LEVEL
NOV. 1, 1957	29.36	JULY 24, 1969	17.27				

9S/2E-26E3 S. DEPTH 78 FT IN 1953.
LSD 3145 FT ABOVE MSL.
HIGHEST WATER LEVEL 10.54 BELOW LSD, JULY 24, 1969,
LOWEST WATER LEVEL 20.30 BELOW LSD, NOV. 24, 1953.
RECORDS AVAILABLE: 1953-54, 1969.

DATE	WATER LEVEL	DATE	WATER LEVEL	DATE	WATER LEVEL	DATE	WATER LEVEL
NOV. 24, 1953	20.3 G	APR. 22, 1954	15.9 G	JULY 24, 1969	10.54		

9S/2E-26E5 S. DEPTH 84 FT IN 1953.
LSD 3150 FT ABOVE MSL.
HIGHEST WATER LEVEL 10.10 BELOW LSD, APR. 22, 1954,
LOWEST WATER LEVEL 17.80 BELOW LSD, NOV. 24, 1953.
RECORDS AVAILABLE: 1953-54.

DATE	WATER LEVEL	DATE	WATER LEVEL	DATE	WATER LEVEL	DATE	WATER LEVEL
NOV. 24, 1953	17.8 G	APR. 22, 1954	10.1 G				

9S/2E-26F1 S. DEPTH 105 FT IN 1969.
LSD 3175 FT ABOVE MSL.
HIGHEST WATER LEVEL 42.03 BELOW LSD, SEP. 15, 1969,
LOWEST WATER LEVEL 42.03 BELOW LSD, SEP. 15, 1969.
RECORDS AVAILABLE: 1969.

DATE	WATER LEVEL	DATE	WATER LEVEL	DATE	WATER LEVEL	DATE	WATER LEVEL
SEP. 15, 1969	42.03B						

9S/2E-26L2 S. DEPTH 104 FT IN 1953.
LSD 3190 FT ABOVE MSL.
HIGHEST WATER LEVEL 38.10 BELOW LSD, JULY 24, 1969,
LOWEST WATER LEVEL 46.70 BELOW LSD, NOV. 27, 1953.
RECORDS AVAILABLE: 1953-54, 1969.

DATE	WATER LEVEL	DATE	WATER LEVEL	DATE	WATER LEVEL	DATE	WATER LEVEL
NOV. 27, 1953	46.7 B	APR. 22, 1954	44.6 G	JULY 24, 1969	38.10		

9S/2E-26L3 S.
LSD 3195 FT ABOVE MSL.
HIGHEST WATER LEVEL 50.85 BELOW LSD, JULY 24, 1969,
LOWEST WATER LEVEL 50.85 BELOW LSD, JULY 24, 1969.
RECORDS AVAILABLE: 1969.

DATE	WATER LEVEL	DATE	WATER LEVEL	DATE	WATER LEVEL	DATE	WATER LEVEL
JULY 24, 1969	50.85						

9S/2E-26M1 S.
LSD 3160 FT ABOVE MSL.
HIGHEST WATER LEVEL 21.63 BELOW LSD, JULY 24, 1969,
LOWEST WATER LEVEL 21.63 BELOW LSD, JULY 24, 1969.
RECORDS AVAILABLE: 1969.

DATE	WATER LEVEL	DATE	WATER LEVEL	DATE	WATER LEVEL	DATE	WATER LEVEL
JULY 24, 1969	21.63						

9S/2E-26M2 S. DEPTH 173 FT IN 1969.
LSD 3160 FT ABOVE MSL.
HIGHEST WATER LEVEL 67.70 BELOW LSD, JULY 24, 1969,
LOWEST WATER LEVEL 67.70 BELOW LSD, JULY 24, 1969.
RECORDS AVAILABLE: 1969.

DATE	WATER LEVEL	DATE	WATER LEVEL	DATE	WATER LEVEL	DATE	WATER LEVEL
JULY 24, 1969	67.7						

9S/2E-26M4 S.
LSD 3150 FT ABOVE MSL.
HIGHEST WATER LEVEL 57.72 BELOW LSD, JULY 24, 1969,
LOWEST WATER LEVEL 75.34 BELOW LSD, APR. 16, 1973.
RECORDS AVAILABLE: 1969, 1972-73.

DATE	WATER LEVEL	DATE	WATER LEVEL	DATE	WATER LEVEL	DATE	WATER LEVEL
JULY 24, 1969	57.72	MAY 31, 1972	73.40C	APR. 16, 1973	75.34		

9S/2E-27A1 S. DEPTH 25 FT IN 1969.
LSD 3120 FT ABOVE MSL.
HIGHEST WATER LEVEL 5.31 BELOW LSD, SEP. 29, 1969,
LOWEST WATER LEVEL 5.31 BELOW LSD, SEP. 29, 1969.
RECORDS AVAILABLE: 1969.

DATE	WATER LEVEL	DATE	WATER LEVEL	DATE	WATER LEVEL	DATE	WATER LEVEL
SEP. 29, 1969	5.31						

9S/2E-27A2 S. DEPTH 100.6 FT IN 1969.
LSD 3120 FT ABOVE MSL.
HIGHEST WATER LEVEL 5.04 BELOW LSD, SEP. 29, 1969,
LOWEST WATER LEVEL 5.04 BELOW LSD, SEP. 29, 1969.
RECORDS AVAILABLE: 1969.

DATE	WATER LEVEL	DATE	WATER LEVEL	DATE	WATER LEVEL	DATE	WATER LEVEL
SEP. 29, 1969	5.04						

9S/2E-27A4 S. DEPTH 75 FT IN 1969.
LSD 3120 FT ABOVE MSL.
HIGHEST WATER LEVEL 4.66 BELOW LSD, SEP. 29, 1969,
LOWEST WATER LEVEL 4.66 BELOW LSD, SEP. 29, 1969.
RECORDS AVAILABLE: 1969.

DATE	WATER LEVEL	DATE	WATER LEVEL	DATE	WATER LEVEL	DATE	WATER LEVEL
SEP. 29, 1969	4.66						

9S/2E-27C1 S. DEPTH 142 FT IN 1969.
LSD 3039 FT ABOVE MSL.
HIGHEST WATER LEVEL 28.18 BELOW LSD, SEP. 15, 1969,
LOWEST WATER LEVEL 28.18 BELOW LSD, SEP. 15, 1969.
RECORDS AVAILABLE: 1969.

DATE	WATER LEVEL	DATE	WATER LEVEL	DATE	WATER LEVEL	DATE	WATER LEVEL
SEP. 15, 1969	28.18						

9S/2E-27M1 S. PERFORATED 38-90 FT.
LSD 3125 FT ABOVE MSL.
HIGHEST WATER LEVEL 34.90 BELOW LSD, APR. 15, 1952, JUNE 10, 1952,
LOWEST WATER LEVEL 45.00 BELOW LSD, MAY 7, 1951.
RECORDS AVAILABLE: 1950-54.

DATE	WATER LEVEL	DATE	WATER LEVEL	DATE	WATER LEVEL	DATE	WATER LEVEL
DEC. 8, 1950	38.8 G	NOV. 6, 1951	40.3 G	JULY 30, 1952	36.4 G	SEP. 1, 1953	38.9 G
JAN. 17, 1951	39.1 G	JAN. 3, 1952	38.7 G	OCT. 28	38.5 G	SEP. 29	39.0 G
MAR. 7	39.8 G	FEB. 5	38.5 G	JAN. 16, 1953	37.8 G	NOV. 24	39.3 G
APR. 4	39.4 G	MAR. 3	39.0 G	FEB. 27	38.1 G	JAN. 6, 1954	39.5 G
MAY 7	45.0 G	APR. 15	34.9 G	MAR. 27	38.3 G	FEB. 4	39.5 G
JUNE 13	39.1 G	MAY 14	35.5 G	APR. 28	38.6 G	APR. 1	36.9 G
AUG. 7	38.4 G	JUNE 10	34.9 G	JULY 3	38.7 G	APR. 22	35.5 G
OCT. 3	39.9 G	JULY 8	36.3 G	AUG. 6	40.7 G		

9S/2E-27H2 S.
LSD 3120 FT ABOVE MSL.
HIGHEST WATER LEVEL 37.64 BELOW LSD, SEP. 30, 1969,
LOWEST WATER LEVEL 37.64 BELOW LSD, SEP. 30, 1969.
RECORDS AVAILABLE: 1969.

DATE	WATER LEVEL	DATE	WATER LEVEL	DATE	WATER LEVEL	DATE	WATER LEVEL
SEP. 30, 1969	37.64						

9S/2E-27H3 S.
LSD 3120 FT ABOVE MSL.
HIGHEST WATER LEVEL 20.05 BELOW LSD, SEP. 29, 1969,
LOWEST WATER LEVEL 20.05 BELOW LSD, SEP. 29, 1969.
RECORDS AVAILABLE: 1969.

DATE	WATER LEVEL	DATE	WATER LEVEL	DATE	WATER LEVEL	DATE	WATER LEVEL
SEP. 29, 1969	20.05						

9S/2E-27J1 S.
LSD 3110 FT ABOVE MSL.
DRY, WATER LEVEL NOT MEASURABLE, NOV. 24, 1951, DEC. 27, 1951.
RECORDS AVAILABLE: 1951, 1969.

DATE	WATER LEVEL	DATE	WATER LEVEL	DATE	WATER LEVEL	DATE	WATER LEVEL
NOV. 24, 1951	F	DEC. 27, 1951	F	OCT. 1, 1969	P		

9S/2E-27J2 S. DEPTH 300 FT IN 1960.
LSD 3119 FT ABOVE MSL.
HIGHEST WATER LEVEL 64.73 BELOW LSD, OCT. 28, 1960,
LOWEST WATER LEVEL 64.73 BELOW LSD, OCT. 28, 1960.
RECORDS AVAILABLE: 1960, 1969.

DATE	WATER LEVEL	DATE	WATER LEVEL	DATE	WATER LEVEL	DATE	WATER LEVEL
OCT. 28, 1960	64.73	OCT. 1, 1969	P				

9S/2E-27J3 S. DEPTH 175 FT IN 1960.
LSD 3125 FT ABOVE MSL.
HIGHEST WATER LEVEL 69.32 BELOW LSD, OCT. 1, 1969,
LOWEST WATER LEVEL 84.30 BELOW LSD, OCT. 28, 1960.
RECORDS AVAILABLE: 1960, 1969.

DATE	WATER LEVEL	DATE	WATER LEVEL	DATE	WATER LEVEL	DATE	WATER LEVEL
OCT. 28, 1960	84.30	JULY 24, 1969	75.33	OCT. 1, 1969	69.32		

9S/2E-27J4 S. DEPTH 175 FT IN 1960, 171 FT IN 1969.
LSD 3142 FT ABOVE MSL.
HIGHEST WATER LEVEL 75.70 BELOW LSD, OCT. 1, 1969,
LOWEST WATER LEVEL 86.30 BELOW LSD, OCT. 28, 1960.
RECORDS AVAILABLE: 1960, 1969.

DATE	WATER LEVEL	DATE	WATER LEVEL	DATE	WATER LEVEL	DATE	WATER LEVEL
OCT. 28, 1960	86.30	JULY 24, 1969	81.76	OCT. 1, 1969	75.70		

9S/2E-27J5 S. DEPTH 150 FT IN 1954, DEEPENED TO 160 FT IN 1964.
LSD 3120 FT ABOVE MSL.
HIGHEST WATER LEVEL 45.50 BELOW LSD, OCT. 1, 1969,
LOWEST WATER LEVEL 45.50 BELOW LSD, OCT. 1, 1969.
RECORDS AVAILABLE: 1969.

DATE	WATER LEVEL	DATE	WATER LEVEL	DATE	WATER LEVEL	DATE	WATER LEVEL
OCT. 1, 1969	45.50						

9S/2E-27K1 S. PERFORATED 30-35 FT; DEPTH 32 FT IN 1953, 34.1 FT IN 1954.
LSD 3100 FT ABOVE MSL.
HIGHEST WATER LEVEL 28.90 BELOW LSD, AUG. 7, 1951,
LOWEST WATER LEVEL 33.60 BELOW LSD, NOV. 6, 1951.
RECORDS AVAILABLE: 1950-54, 1969.

DATE	WATER LEVEL	DATE	WATER LEVEL	DATE	WATER LEVEL	DATE	WATER LEVEL
DEC. 8, 1950	29.4 G	JUNE 13, 1951	31.7 G	NOV. 6, 1951	33.6 G	APR. 22, 1953	29.8 G
JAN. 17, 1951	29.4 G	AUG. 7	28.9 C	JAN. 3, 1952	32.3 G	NOV. 24	30.3 G
MAR. 7	30.3 C	SEP. 5	33.0 G	JAN. 15	33.4 G	APR. 22, 1954	30.4 C
APR. 4	33.3 C	OCT. 2	31.6 G	OCT. 28	29.7 G	OCT. 1, 1969	P
MAY 5	31.5 G						

9S/2E-27K3 S. PERFORATED 15-35 FT; DEPTH 32.0 FT IN 1953, 34.4 FT IN 1954.
LSD 3110 FT ABOVE MSL.
HIGHEST WATER LEVEL 31.50 BELOW LSD, MAR. 7, 1951,
LOWEST WATER LEVEL 37.90 BELOW LSD, NOV. 6, 1951.
RECORDS AVAILABLE: 1950-54, 1969.

DATE	WATER LEVEL	DATE	WATER LEVEL	DATE	WATER LEVEL	DATE	WATER LEVEL
DEC. 8, 1950	33.4 G	MAY 7, 1951	32.3 G	OCT. 2, 1951	36.9 G	APR. 22, 1953	32.0 G
JAN. 17, 1951	31.8 G	JUNE 13	32.5 G	NOV. 6	37.9 G	NOV. 24	32.2 G
MAR. 7	31.5 G	AUG. 7	37.0 G	JAN. 3, 1952	36.4 G	APR. 22, 1954	32.5 C
APR. 4	33.3 C	SEP. 5	37.0 G	OCT. 28	32.2 G	OCT. 1, 1969	P

9S/2E-27K4 S. DEPTH 108.6 FT IN 1969.
LSD 3119 FT ABOVE MSL.
HIGHEST WATER LEVEL 50.01 BELOW LSD, OCT. 1, 1969,
LOWEST WATER LEVEL 74.66 BELOW LSD, SEP. 21, 1972.
RECORDS AVAILABLE: 1969, 1971-73.

DATE	WATER LEVEL	DATE	WATER LEVEL	DATE	WATER LEVEL	DATE	WATER LEVEL
OCT. 1, 1969	50.01	MAY 31, 1972	62.90	SEP. 21, 1972	74.66	APR. 17, 1973	74.32
NOV. 17, 1971	61.85						

9S/2E-35B1 S. DEPTH 121.9 FT IN 1969.
LSD 3235 FT ABOVE MSL.
HIGHEST WATER LEVEL 40.65 BELDW LSD, SEP. 29, 1969,
LOWEST WATER LEVEL 42.98 BELOW LSD, JULY 24, 1969.
RECORDS AVAILABLE: 1969.

DATE	WATER LEVEL	DATE	WATER LEVEL	DATE	WATER LEVEL	DATE	WATER LEVEL
JULY 24, 1969	42.98	SEP. 29, 1969	40.65				

9S/2E-35H1 S.
LSD 3290 FT ABOVE MSL.
HIGHEST WATER LEVEL 93.51 BELOW LSD, JULY 24, 1969,
LOWEST WATER LEVEL 93.51 BELOW LSD, JULY 24, 1969.
RECORDS AVAILABLE: 1969.

DATE	WATER LEVEL	DATE	WATER LEVEL	DATE	WATER LEVEL	DATE	WATER LEVEL
JULY 24, 1969	93.51						

9S/2E-35H2 S.
LSD 3285 FT ABOVE MSL.
HIGHEST WATER LEVEL 104.89 BELOW LSD, NOV. 17, 1971,
LOWEST WATER LEVEL 107.07 BELOW LSD, APR. 17, 1973.
RECORDS AVAILABLE: 1969, 1971-73.

DATE	WATER LEVEL	DATE	WATER LEVEL	DATE	WATER LEVEL	DATE	WATER LEVEL
JULY 24, 1969	106.45	NOV. 17, 1971	104.89	MAY 31, 1972	106.63	APR. 17, 1973	107.07

9S/2E-35K1 S. DEPTH 231 FT IN 1969.
LSD 3235 FT ABOVE MSL.
HIGHEST WATER LEVEL 120.08 BELOW LSD, JULY 24, 1969,
LOWEST WATER LEVEL 120.08 BELOW LSD, JULY 24, 1969.
RECORDS AVAILABLE: 1969.

DATE	WATER LEVEL	DATE	WATER LEVEL	DATE	WATER LEVEL	DATE	WATER LEVEL
JULY 24, 1969	120.08						

9S/3E-4C1 S. DEPTH 4.95 FT IN 1969.
LSD 4280 FT ABOVE MSL.
HIGHEST WATER LEVEL 2.80 BELOW LSD, JULY 16, 1969,
LOWEST WATER LEVEL 2.80 BELOW LSD, JULY 16, 1969.
RECORDS AVAILABLE: 1969.

DATE	WATER LEVEL	DATE	WATER LEVEL	DATE	WATER LEVEL	DATE	WATER LEVEL
JULY 16, 1969	2.80						

9S/3E-9J1 S. DEPTH 174.6 FT IN 1962.
LSD 4325 FT ABOVE MSL.
HIGHEST WATER LEVEL 37.00 BELOW LSD, NOV. 30, 1962,
LOWEST WATER LEVEL 37.00 BELOW LSD, NOV. 30, 1962.
RECORDS AVAILABLE: 1962.

DATE	WATER LEVEL	DATE	WATER LEVEL	DATE	WATER LEVEL	DATE	WATER LEVEL
NOV. 30, 1962	37. G						

9S/3E-9J2 S. DEPTH 85 FT IN 1958.
LSD 4325 FT ABOVE MSL.
HIGHEST WATER LEVEL 19.35 BELOW LSD, JULY 24, 1969,
LOWEST WATER LEVEL 19.35 BELOW LSD, JULY 24, 1969.
RECORDS AVAILABLE: 1969.

DATE	WATER LEVEL	DATE	WATER LEVEL	DATE	WATER LEVEL	DATE	WATER LEVEL
JULY 24, 1969	19.35						

9S/3E-9M3 S. DEPTH 28.0 FT IN 1969.
LSD 4200 FT ABOVE MSL.
HIGHEST WATER LEVEL 8.65 BELOW LSD, JULY 15, 1969,
LOWEST WATER LEVEL 8.65 BELOW LSD, JULY 15, 1969.
RECORDS AVAILABLE: 1969.

DATE	WATER LEVEL	DATE	WATER LEVEL	DATE	WATER LEVEL	DATE	WATER LEVEL
JULY 15, 1969	8.65						

9S/3E-10N1 S.
LSD 4360 FT ABOVE MSL.
HIGHEST WATER LEVEL 25.88 BELOW LSD, JULY 24, 1969,
LOWEST WATER LEVEL 25.88 BELOW LSD, JULY 24, 1969.
RECORDS AVAILABLE: 1969.

DATE	WATER LEVEL	DATE	WATER LEVEL	DATE	WATER LEVEL	DATE	WATER LEVEL
JULY 24, 1969	25.88						

9S/3E-10P1 S. PERFORATED 80-180 FT.
LSD 4390 FT ABOVE MSL.
HIGHEST WATER LEVEL 60.00 BELOW LSD, NOV. 10, 1968,
LOWEST WATER LEVEL 67.36 BELOW LSD, JULY 17, 1969.
RECORDS AVAILABLE: 1968-69.

DATE	WATER LEVEL	DATE	WATER LEVEL	DATE	WATER LEVEL	DATE	WATER LEVEL
NOV. 10, 1968	60. G	JULY 17, 1969	67.36				

9S/3E-14D2 S. DEPTH 114 FT IN 1969.
LSD 4520 FT ABOVE MSL.
HIGHEST WATER LEVEL 92.11 BELOW LSD, JULY 22, 1969,
LOWEST WATER LEVEL 92.11 BELOW LSD, JULY 22, 1969.
RECORDS AVAILABLE: 1969.

DATE	WATER LEVEL	DATE	WATER LEVEL	DATE	WATER LEVEL	DATE	WATER LEVEL
JULY 22, 1969	92.11B						

9S/3E-14E1 S. DEPTH 96 FT IN 1969.
LSD 4470 FT ABOVE MSL.
HIGHEST WATER LEVEL 37.00 BELOW LSD, JULY 22, 1969,
LOWEST WATER LEVEL 37.00 BELOW LSD, JULY 22, 1969.
RECORDS AVAILABLE: 1969.

DATE	WATER LEVEL	DATE	WATER LEVEL	DATE	WATER LEVEL	DATE	WATER LEVEL
JULY 22, 1969	37. G						

9S/3E-14E3 S.
LSD 4500 FT ABOVE MSL.
HIGHEST WATER LEVEL 59.27 BELOW LSD, JULY 23, 1969,
LOWEST WATER LEVEL 59.27 BELOW LSD, JULY 23, 1969.
RECORDS AVAILABLE: 1969.

DATE	WATER LEVEL	DATE	WATER LEVEL	DATE	WATER LEVEL	DATE	WATER LEVEL
JULY 23, 1969	59.27						

9S/3E-14E5 S.
LSD 4480 FT ABOVE MSL.
HIGHEST WATER LEVEL 63.83 BELOW LSD, JULY 23, 1969,
LOWEST WATER LEVEL 63.83 BELOW LSD, JULY 23, 1969.
RECORDS AVAILABLE: 1969.

DATE	WATER LEVEL	DATE	WATER LEVEL	DATE	WATER LEVEL	DATE	WATER LEVEL
JULY 23, 1969	63.83						

9S/3E-15A1 S. PERFORATED 97-197 FT.
LSD 4460 FT ABOVE MSL.
HIGHEST WATER LEVEL 36.00 BELOW LSD, JULY 17, 1969,
LOWEST WATER LEVEL 44.00 BELOW LSD, , 1968.
RECORDS AVAILABLE: 1968-69.

DATE	WATER LEVEL	DATE	WATER LEVEL	DATE	WATER LEVEL	DATE	WATER LEVEL
, 1968	44. G	JULY 17, 1969	36. B				

9S/3E-15A2 S. DEPTH 80 FT IN 1969.
LSD 4435 FT ABOVE MSL.
HIGHEST WATER LEVEL 2.87 BELOW LSD, JULY 17, 1969,
LOWEST WATER LEVEL 2.87 BELOW LSD, JULY 17, 1969.
RECORDS AVAILABLE: 1969.

DATE	WATER LEVEL	DATE	WATER LEVEL	DATE	WATER LEVEL	DATE	WATER LEVEL
JULY 17, 1969	2.87						

9S/3E-15D1 S. DEPTH 95.1 FT IN 1969.
LSD 4325 FT ABOVE MSL.
HIGHEST WATER LEVEL 94.60 BELOW LSD, JULY 17, 1969,
LOWEST WATER LEVEL 94.60 BELOW LSD, JULY 17, 1969.
RECORDS AVAILABLE: 1969.

DATE	WATER LEVEL	DATE	WATER LEVEL	DATE	WATER LEVEL	DATE	WATER LEVEL
JULY 17, 1969	94.6						

9S/3E-15G1 S. PERFORATED 92-172 FT.
LSD 4380 FT ABOVE MSL.
HIGHEST WATER LEVEL 57.69 BELOW LSD, JULY 17, 1969,
LOWEST WATER LEVEL 62.00 BELOW LSD, JUNE , 1969.
RECORDS AVAILABLE: 1969.

DATE	WATER LEVEL	DATE	WATER LEVEL	DATE	WATER LEVEL	DATE	WATER LEVEL
JUNE , 1969	62. G	JULY 17, 1969	57.69				

9S/3E-15H1 S. PERFORATED 82-162 FT.
LSD 4450 FT ABOVE MSL.
HIGHEST WATER LEVEL 36.20 BELOW LSD, JULY 19, 1969,
LOWEST WATER LEVEL 75.34 BELOW LSD, OCT. 29, 1971.
RECORDS AVAILABLE: 1969, 1971.

DATE	WATER LEVEL	DATE	WATER LEVEL	DATE	WATER LEVEL	DATE	WATER LEVEL
JULY 19, 1969	36.20	OCT. 29, 1971	75.34				

9S/3E-15H2 S. PERFORATED 80-140 FT.
LSD 4450 FT ABOVE MSL.
HIGHEST WATER LEVEL 36.36 BELOW LSD, JULY 19, 1969,
LOWEST WATER LEVEL 36.36 BELOW LSD, JULY 19, 1969.
RECORDS AVAILABLE: 1969.

DATE	WATER LEVEL	DATE	WATER LEVEL	DATE	WATER LEVEL	DATE	WATER LEVEL
JULY 19, 1969	36.36						

9S/3E-15H3 S.
LSD 4430 FT ABOVE MSL.
HIGHEST WATER LEVEL 19.58 BELOW LSD, JULY 19, 1969,
LOWEST WATER LEVEL 19.58 BELOW LSD, JULY 19, 1969.
RECORDS AVAILABLE: 1969.

DATE	WATER LEVEL	DATE	WATER LEVEL	DATE	WATER LEVEL	DATE	WATER LEVEL
JULY 19, 1969	19.58						

9S/3E-15J1 S. DEPTH 66 FT IN 1969.
LSD 4405 FT ABOVE MSL.
HIGHEST WATER LEVEL 33.80 BELOW LSD, JULY 23, 1969,
LOWEST WATER LEVEL 43.90 BELOW LSD, NOV. 9, 1953.
RECORDS AVAILABLE: 1953-54, 1969.

DATE	WATER LEVEL	DATE	WATER LEVEL	DATE	WATER LEVEL	DATE	WATER LEVEL
APR. 23, 1953	42.6 G	NOV. 9, 1953	43.9 G	APR. 23, 1954	43.1 G	JULY 23, 1969	33.80

9S/3E-15L1 S. DEPTH 87 FT IN 1961, 83.64 FT IN 1969.
LSD 4310 FT ABOVE MSL.
HIGHEST WATER LEVEL 34.20 BELOW LSD, JULY 17, 1969,
LOWEST WATER LEVEL 48.20 BELOW LSD, DEC. 19, 1962.
RECORDS AVAILABLE: 1962, 1969.

DATE	WATER LEVEL	DATE	WATER LEVEL	DATE	WATER LEVEL	DATE	WATER LEVEL
DEC. 19, 1962	48.2	JULY 17, 1969	34.20				

9S/3E-15M1 S. DEPTH 165 FT IN 1969.
LSD 4290 FT ABOVE MSL.
HIGHEST WATER LEVEL 34.73 BELOW LSD, JULY 17, 1969,
LOWEST WATER LEVEL 40.00 BELOW LSD, , 1969.
RECORDS AVAILABLE: 1969.

DATE	WATER LEVEL	DATE	WATER LEVEL	DATE	WATER LEVEL	DATE	WATER LEVEL
, 1969	40. G	JULY 17, 1969	34.73				

9S/3E-15P1 S.
LSD 4300 FT ABOVE MSL.
HIGHEST WATER LEVEL 37.55 BELOW LSD, JULY 17, 1969,
LOWEST WATER LEVEL 37.55 BELOW LSD, JULY 17, 1969.
RECORDS AVAILABLE: 1969.

DATE	WATER LEVEL	DATE	WATER LEVEL	DATE	WATER LEVEL	DATE	WATER LEVEL
JULY 17, 1969	37.55						

9S/3E-16A1 S. DEPTH 105 FT WHEN DRILLED, 85 FT IN 1969.
LSD 4260 FT ABOVE MSL.
HIGHEST WATER LEVEL 30.40 BELOW LSD, NOV. 9, 1953,
LOWEST WATER LEVEL 43.28 BELOW LSD, JULY 23, 1969.
RECORDS AVAILABLE: 1953-54, 1969.

DATE	WATER LEVEL	DATE	WATER LEVEL	DATE	WATER LEVEL	DATE	WATER LEVEL
NOV. 9, 1953	30.4 G	APR. 23, 1954	30.8 G	JULY 23, 1969	43.28		

9S/3E-16A2 S. PERFORATIONS UNKNOWN; DEPTH 52 FT WHEN DRILLED.
LSD 4260 FT ABOVE MSL.
HIGHEST WATER LEVEL 24.50 BELOW LSD, OCT. 28, 1952,
LOWEST WATER LEVEL 39.70 BELOW LSD, JULY 23, 1969.
RECORDS AVAILABLE: 1952-54, 1969, 1971, 1973.

DATE	WATER LEVEL	DATE	WATER LEVEL	DATE	WATER LEVEL	DATE	WATER LEVEL
OCT. 28, 1952	24.5 G	NOV. 9, 1953	27.9 G	JULY 23, 1969	39.70	APR. 17, 1973	32.58
APR. 23, 1953	26.8 G	APR. 23, 1954	27.3 G	OCT. 4, 1971	36.32		

9S/3E-16A3 S. DEPTH 32 FT WHEN DRILLED, 6 FT IN 1969.
LSD 4260 FT ABOVE MSL.
DRY, WATER LEVEL NOT MEASURABLE, JULY 23, 1969.
RECORDS AVAILABLE: 1969.

DATE	WATER LEVEL	DATE	WATER LEVEL	DATE	WATER LEVEL	DATE	WATER LEVEL
JULY 23, 1969	F						

9S/3E-16C2 S.
LSD 4000 FT ABOVE MSL.
HIGHEST WATER LEVEL 16.70 BELOW LSD, JULY 23, 1969,
LOWEST WATER LEVEL 16.70 BELOW LSD, JULY 23, 1969.
RECORDS AVAILABLE: 1969.

DATE	WATER LEVEL	DATE	WATER LEVEL	DATE	WATER LEVEL	DATE	WATER LEVEL
JULY 23, 1969	16.70						

9S/3E-16C3 S.
LSD 420S FT ABOVE MSL.
HIGHEST WATER LEVEL 23.49 BELOW LSD, JULY 23, 1969,
LOWEST WATER LEVEL 23.49 BELOW LSD, JULY 23, 1969.
RECORDS AVAILABLE: 1969.

DATE	WATER LEVEL	DATE	WATER LEVEL	DATE	WATER LEVEL	DATE	WATER LEVEL
JULY 23, 1969	23.49						

9S/3E-16D2 S. DEPTH 24 FT IN 1969.
LSD 417S FT ABOVE MSL.
HIGHEST WATER LEVEL 16.98 BELOW LSD, JULY 19, 1969,
LOWEST WATER LEVEL 16.98 BELOW LSD, JULY 19, 1969.
RECORDS AVAILABLE: 1969.

DATE	WATER LEVEL	DATE	WATER LEVEL	DATE	WATER LEVEL	DATE	WATER LEVEL
JULY 19, 1969	16.98						

9S/3E-16D3 S. DEPTH 240 FT IN 1969.
LSD 417S FT ABOVE MSL.
HIGHEST WATER LEVEL 15.00 BELOW LSD, JULY 19, 1969,
LOWEST WATER LEVEL 15.00 BELOW LSD, JULY 19, 1969.
RECORDS AVAILABLE: 1969.

DATE	WATER LEVEL	DATE	WATER LEVEL	DATE	WATER LEVEL	DATE	WATER LEVEL
JULY 19, 1969	15. G						

9S/3E-16E1 S. WELL FILLED WITH DEBRIS IN 1969.
LSD 4180 FT ABOVE MSL.
HIGHEST WATER LEVEL 37.80 BELOW LSD, MAR. 7, 1961,
LOWEST WATER LEVEL 37.80 BELOW LSD, MAR. 7, 1961.
RECORDS AVAILABLE: 1961, 1969.

DATE	WATER LEVEL	DATE	WATER LEVEL	DATE	WATER LEVEL	DATE	WATER LEVEL
MAR. 7, 1961	37.8						

9S/3E-16E2 S. DEPTH 12.60 FT IN 1969.
LSD 4180 FT ABOVE MSL.
HIGHEST WATER LEVEL 11.19 BELOW LSD, JULY 19, 1969,
LOWEST WATER LEVEL 11.19 BELOW LSD, JULY 19, 1969.
RECORDS AVAILABLE: 1969.

DATE	WATER LEVEL	DATE	WATER LEVEL	DATE	WATER LEVEL	DATE	WATER LEVEL
JULY 19, 1969	11.19						

9S/3E-16E3 S.
LSD 4180 FT ABOVE MSL.
HIGHEST WATER LEVEL 10.99 BELOW LSD, NOV. 17, 1971,
LOWEST WATER LEVEL 10.99 BELOW LSD, NOV. 17, 1971.
RECORDS AVAILABLE: 1971.

DATE	WATER LEVEL	DATE	WATER LEVEL	DATE	WATER LEVEL	DATE	WATER LEVEL
NOV. 17, 1971	10.99						

9S/3E-16E4 S. DEPTH 10.02 FT IN 1969.
LSD 4180 FT ABOVE MSL.
HIGHEST WATER LEVEL 6.71 BELOW LSD, JULY 19, 1969,
LOWEST WATER LEVEL 6.71 BELOW LSD, JULY 19, 1969.
RECORDS AVAILABLE: 1969.

DATE	WATER LEVEL	DATE	WATER LEVEL	DATE	WATER LEVEL	DATE	WATER LEVEL
JULY 19, 1969	6.71						

9S/3E-16E5 S.
LSD 4180 FT ABOVE MSL.
HIGHEST WATER LEVEL 6.41 BELOW LSD, JULY 19, 1969,
LOWEST WATER LEVEL 6.41 BELOW LSD, JULY 19, 1969.
RECORDS AVAILABLE: 1969.

DATE	WATER LEVEL	DATE	WATER LEVEL	DATE	WATER LEVEL	DATE	WATER LEVEL
JULY 19, 1969	6.41						

9S/3E-16F1 S. DEPTH 27 FT IN 1951, 16.4 FT IN 1969.
LSD 4200 FT ABOVE MSL.
HIGHEST WATER LEVEL 9.50 BELOW LSD, APR. 23, 1953,
DRY, WATER LEVEL NOT MEASURABLE, JULY 23, 1969.
RECORDS AVAILABLE: 1953, 1969.

DATE	WATER LEVEL	DATE	WATER LEVEL	DATE	WATER LEVEL	DATE	WATER LEVEL
APR. 23, 1953	9.5 G	NOV. 9, 1953	10.5 G	JULY 23, 1969	F		

9S/3E-16F2 S. DEPTH 26.3 FT IN 1969.
LSD 4200 FT ABOVE MSL.
HIGHEST WATER LEVEL 18.30 BELOW LSD, JULY 23, 1969,
LOWEST WATER LEVEL 18.30 BELOW LSD, JULY 23, 1969.
RECORDS AVAILABLE: 1969.

DATE	WATER LEVEL	DATE	WATER LEVEL	DATE	WATER LEVEL	DATE	WATER LEVEL
JULY 23, 1969	18.30						

9S/3E-16G1 S.
LSD 4210 FT ABOVE MSL.
HIGHEST WATER LEVEL 25.84 BELOW LSD, MAR. 7, 1961,
LOWEST WATER LEVEL 29.00 BELOW LSD, JULY 23, 1969.
RECORDS AVAILABLE: 1961, 1969.

DATE	WATER LEVEL	DATE	WATER LEVEL	DATE	WATER LEVEL	DATE	WATER LEVEL
MAR. 7, 1961	25.84B	JULY 23, 1969	29.00				

9S/3E-16G2 S.
LSD 4210 FT ABOVE MSL.
HIGHEST WATER LEVEL 43.59 BELOW LSD, OCT. 29, 1971,
LOWEST WATER LEVEL 43.59 BELOW LSD, OCT. 29, 1971.
RECORDS AVAILABLE: 1971.

DATE	WATER LEVEL	DATE	WATER LEVEL	DATE	WATER LEVEL	DATE	WATER LEVEL
OCT. 29, 1971	43.59						

9S/3E-16G3 S.
LSD 4210 FT ABOVE MSL.
HIGHEST WATER LEVEL 34.10 BELOW LSD, JULY 18, 1969,
LOWEST WATER LEVEL 34.10 BELOW LSD, JULY 18, 1969.
RECORDS AVAILABLE: 1969.

DATE	WATER LEVEL	DATE	WATER LEVEL	DATE	WATER LEVEL	DATE	WATER LEVEL
JULY 18, 1969	34.10						

9S/3E-16K1 S. DEPTH 50 FT IN 1953.
LSD 4230 FT ABOVE MSL.
HIGHEST WATER LEVEL 25.00 BELOW LSD, NOV. 9, 1953,
LOWEST WATER LEVEL 25.00 BELOW LSD, NOV. 9, 1953.
RECORDS AVAILABLE: 1953, 1969.

DATE	WATER LEVEL	DATE	WATER LEVEL	DATE	WATER LEVEL	DATE	WATER LEVEL
NOV. 9, 1953	25. G	JULY 18, 1969	P				

9S/3E-16K2 S. DEPTH 8.92 FT IN 1969.
LSD 4240 FT ABOVE MSL.
HIGHEST WATER LEVEL 3.89 BELOW LSD, JULY 18, 1969,
LOWEST WATER LEVEL 3.89 BELOW LSD, JULY 18, 1969.
RECORDS AVAILABLE: 1969.

DATE	WATER LEVEL	DATE	WATER LEVEL	DATE	WATER LEVEL	DATE	WATER LEVEL
JULY 18, 1969	3.89						

9S/3E-16K3 S.
LSD 4225 FT ABOVE MSL.
HIGHEST WATER LEVEL 24.88 BELOW LSD, JULY 18, 1969,
LOWEST WATER LEVEL 24.88 BELOW LSD, JULY 18, 1969.
RECORDS AVAILABLE: 1969.

DATE	WATER LEVEL	DATE	WATER LEVEL	DATE	WATER LEVEL	DATE	WATER LEVEL
JULY 18, 1969	24.88						

9S/3E-16M1 S.
LSD 4180 FT ABOVE MSL.
HIGHEST WATER LEVEL 25.30 BELOW LSD, JULY 18, 1969,
LOWEST WATER LEVEL 33.47 BELOW LSD, MAR. 7, 1961.
RECORDS AVAILABLE: 1961, 1969.

DATE	WATER LEVEL	DATE	WATER LEVEL	DATE	WATER LEVEL	DATE	WATER LEVEL
MAR. 7, 1961	33.47	JULY 18, 1969	25.30				

9S/3E-16Q1 S. DEPTH 110 FT WHEN DRILLED.
LSD 4260 FT ABOVE MSL.
HIGHEST WATER LEVEL 10.80 BELOW LSD, JULY 18, 1969,
LOWEST WATER LEVEL 10.80 BELOW LSD, JULY 18, 1969.
RECORDS AVAILABLE: 1969.

DATE	WATER LEVEL	DATE	WATER LEVEL	DATE	WATER LEVEL	DATE	WATER LEVEL
JULY 18, 1969	10.8						

9S/3E-16Q2 S. PERFORATED 60-120 FT.
LSD 4280 FT ABOVE MSL.
HIGHEST WATER LEVEL 5.66 BELOW LSD, JULY 18, 1969,
LOWEST WATER LEVEL 54.00 BELOW LSD, JUNE 2, 1966.
RECORDS AVAILABLE: 1966, 1969.

DATE	WATER LEVEL	DATE	WATER LEVEL	DATE	WATER LEVEL	DATE	WATER LEVEL
JUNE 2, 1966	54. G	JULY 18, 1969	5.66				

9S/3E-17C1 S. DEPTH 115 FT IN 1953.
LSD 4150 FT ABOVE MSL.
HIGHEST WATER LEVEL 26.60 BELOW LSD, APR. 23, 1954,
LOWEST WATER LEVEL 35.30 BELOW LSD, APR. 23, 1953.
RECORDS AVAILABLE: 1953-54.

DATE	WATER LEVEL	DATE	WATER LEVEL	DATE	WATER LEVEL	DATE	WATER LEVEL
APR. 23, 1953	35.3 G	APR. 23, 1954	26.6 G				

9S/3E-17F2 S. DEPTH 60 FT IN 1969.
LSD 4160 FT ABOVE MSL.
HIGHEST WATER LEVEL 16.97 BELOW LSD, JULY 24, 1969,
LOWEST WATER LEVEL 16.97 BELOW LSD, JULY 24, 1969.
RECORDS AVAILABLE: 1969.

DATE	WATER LEVEL	DATE	WATER LEVEL	DATE	WATER LEVEL	DATE	WATER LEVEL
JULY 24, 1969	16.97						

9S/3E-17F3 S.
LSD 4150 FT ABOVE MSL.
HIGHEST WATER LEVEL 32.77 BELOW LSD, OCT. 29, 1971,
LOWEST WATER LEVEL 32.77 BELOW LSD, OCT. 29, 1971.
RECORDS AVAILABLE: 1971.

DATE	WATER LEVEL	DATE	WATER LEVEL	DATE	WATER LEVEL	DATE	WATER LEVEL
OCT. 29, 1971	32.77						

9S/3E-17L1 S. DEPTH 17.6 FT IN 1969.
LSD 4160 FT ABOVE MSL.
HIGHEST WATER LEVEL 9.47 BELOW LSD, JULY 24, 1969,
LOWEST WATER LEVEL 13.80 BELOW LSD, APR. 23, 1953.
RECORDS AVAILABLE: 1953, 1969.

DATE	WATER LEVEL	DATE	WATER LEVEL	DATE	WATER LEVEL	DATE	WATER LEVEL
APR. 23, 1953	13.8 G	JULY 24, 1969	9.47				

(CONSTITUENTS IN MILLIGRAMS PER LITER EXCEPT FOR IRON AND BORON WHICH ARE

STATE NUMBER	DATE OF COLLECTION	WATER TEMPER-ATURE (DEG C)	SILICA (SIO2)	IRON (FE)	CALCIUM (CA)	MAG-NESIUM (MG)	SODIUM (NA)	POTAS-SIUM (K)	BICAR-BONATE (HCO3)	CARBO-NATE (CO3)
*07S/01W-12H01 S	06-10-56	13.0	----	-----	86.	37.	96.	6.1	310	0
*07S/01W-12H01 S	11-28-56	-----	----	-----	83.	38.	89.	5.2	299	0
*07S/01W-12H01 S	06-05-57	-----	----	-----	------	------	--------	------	319	0
*07S/01W-12H01 S	11-27-57	-----	----	-----	------	------	--------	------	317	0
*07S/01W-12H01 S	05-20-58	18.0	40.	-----	84.	39.	98.	7.6	305	0
*07S/01W-12H01 S	11-19-58	-----	----	-----	------	------	--------	------	321	0
*07S/01W-12H01 S	05-07-59	-----	----	-----	------	------	--------	------	291	0
*07S/01W-12H01 S	06-08-60	-----	45.	-----	84.	36.	89.	6.3	281	0
*07S/01W-12H01 S	09-12-61	-----	----	-----	------	------	--------	------	281	0
*07S/01W-12H01 S	05-01-62	-----	40.	-----	100.	46.	94.	6.2	256	0
*07S/01W-12H01 S	12-13-62	16.0	29.	-----	87.	41.	105.	6.2	342	0
*07S/01W-12H01 S	05-01-63	-----	----	-----	------	------	--------	------	256	0
*07S/01W-12H01 S	12-02-64	-----	47.	-----	86.	40.	91.	6.0	272	0
*07S/01W-12K01 S	12-13-62	17.0	27.	-----	79.	23.	90.	4.9	236	0
*07S/01W-14A01 S	05-13-54	-----	----	-----	55.	26.	89.	4.7	308	0
*07S/01W-14A01 S	12-13-62	-----	47.	-----	66.	19.	98.	3.8	324	0
*07S/01W-14J01 S	12-13-62	-----	33.	-----	62.	21.	98.	3.3	301	0
08S/01W-13K01 S	11-27-51	-----	----	-----	44.	50.	109.	------	409	0
*08S/01W-13P01 S	12-20-62	-----	26.	-----	116.	36.	118.	4.5	293	0
*08S/01W-13Q01 S	03-12-52	-----	----	-----	9.0	1.0	164.	------	128	----
*08S/01W-13Q01 S	12-20-62	-----	26.	-----	61.	68.	113.	4.5	290	0
*08S/01W-25Q01 S	01-25-51	-----	----	-----	66.	39.	50.	------	323	0
*08S/01W-25Q01 S	10-30-62	-----	47.	-----	91.	50.	56.	1.6	359	0
*08S/01W-36Q01 S	10-30-62	-----	33.	-----	6.0	1.0	51.	1.9	78	16
06S/01E-25J01 S	12-12-62	18.0	33.	-----	73.	33.	78.	5.0	220	0
06S/01E-25R02 S	12-12-62	14.0	24.	-----	93.	35.	74.	5.0	214	0
06S/01E-36L01 S	12-12-62	-----	22.	-----	45.	12.	47.	2.0	217	0
07S/01E-01R01 S	12-12-62	-----	22.	-----	5.3	14.	50.	5.0	201	0
07S/01E-04P01 S	12-11-62	-----	22.	-----	38.	9.0	51.	2.0	205	0
07S/01E-06K01 S	12-11-62	-----	27.	-----	43.	13.	48.	3.0	202	0
*07S/01E-07B02 S	12-11-62	-----	28.	-----	42.	25.	190.	4.0	477	0
07S/01E-06D01 S	12-11-62	-----	29.	-----	47.	14.	115.	3.0	350	0
07S/01E-13P01 S	12-13-62	-----	16.	-----	90.	51.	107.	7.0	333	0
07S/01E-17G01 S	12-12-62	-----	26.	-----	44.	11.	68.	1.0	238	0
07S/01E-18K01 S	12-12-62	-----	29.	-----	42.	18.	59.	4.0	172	0
07S/01E-20Q01 S	02-01-51	-----	----	-----	38.	9.0	55.	------	201	0
07S/01E-20Q01 S	10-30-62	23.0	39.	-----	33.	9.8	50.	2.4	188	0
07S/01E-24F01 S	12-13-62	-----	24.	-----	102.	30.	93.	6.0	321	0
07S/01E-24Q01 S	12-13-62	-----	21.	-----	44.	15.	91.	3.0	271	0
07S/01E-26K01 S	12-13-62	20.0	3.0	-----	46.	10.	87.	3.0	207	0
07S/01E-29E01 S	02-02-51	-----	----	-----	36.	13.	67.	------	213	0
07S/01E-29E01 S	05-10-56	18.0	----	-----	38.	10.	66.	1.9	206	0
07S/01E-29E01 S	11-28-56	17.0	----	-----	37.	13.	60.	1.8	204	0
07S/01E-29E01 S	06-05-57	-----	----	-----	------	------	--------	------	207	0
07S/01E-29E01 S	11-21-57	-----	----	-----	------	------	--------	------	205	0
07S/01E-29E01 S	05-20-58	22.0	33.	-----	40.	12.	61.	1.5	210	0
07S/01E-29E01 S	11-19-58	-----	----	-----	------	------	--------	------	216	0
07S/01E-29E01 S	05-07-59	-----	----	-----	------	------	--------	------	199	0
07S/01E-29E01 S	06-08-60	-----	----	-----	------	------	--------	------	189	0
07S/01E-29E01 S	12-22-60	-----	----	-----	------	------	--------	------	215	0
07S/01E-29E01 S	09-13-61	-----	----	-----	------	------	--------	------	204	0
07S/01E-29E01 S	05-01-62	-----	35.	-----	37.	10.	55.	2.1	197	0
07S/01E-29E01 S	10-30-62	-----	39.	-----	35.	12.	58.	2.0	200	0
07S/01E-30H01 S	02-02-51	-----	----	-----	42.	20.	107.	------	287	0
07S/01E-30H02 S	10-30-62	-----	39.	-----	97.	46.	105.	6.2	193	0
07S/01E-30J02 S	02-02-51	-----	----	-----	62.	33.	129.	------	268	0
07S/01E-30J03 S	10-30-62	-----	----	-----	123.	58.	151.	5.0	417	0
07S/01E-30J04 S	10-30-62	20.0	40.	-----	48.	18.	86.	3.0	246	0
07S/02E-13D01 S	09-13-55	-----	----	-----	30.	6.6	16.	3.1	86	0
07S/02E-13D01 S	06-04-57	-----	25.	-----	24.	8.6	28.	3.9	129	0
07S/02E-13D01 S	11-22-57	-----	76.	-----	19.	3.0	19.	4.1	88	0
07S/02E-13D01 S	05-20-58	19.0	35.	-----	42.	9.0	25.	3.9	122	0
07S/02E-13D01 S	11-20-58	-----	26.	-----	50.	16.	32.	5.3	131	0
07S/02E-13D01 S	05-07-59	-----	40.	-----	43.	11.	35.	4.0	140	0
07S/02E-13D01 S	06-08-60	18.0	----	-----	------	------	--------	------	116	0

IN MICROGRAMS PER LITER) * BEFORE STATE NUMBER DENOTES SAMPLE ANALYZED BY USGS)

SUL-FATE (SO4)	CHLO-RIDE (CL)	FLUO-RIDE (F)	NITRATE (NO3)	BORON (B)	DISSOLVED SOLIDS SUM	DISSOLVED SOLIDS RESIDUE (AT 180 DEG C)	HARD-NESS AS CACO3	NONCAR-BONATE HARDNESS AS CACO3	PERCENT SODIUM	SPECIFIC CONDUC-TANCE (MICROMHOS AT 25 DEG C)	PH	STATE NUMBER
133.	138.	.5	1.9	-----	652	750	369	115	36	1130	7.1	*07S/01W-12H01 S
133.	131.	.6	3.4	-----	630	702	357	112	34	1130	7.9	*07S/01W-12H01 S
-------	135.	----	------	-----	------	------	358	96	--	1150	7.1	*07S/01W-12H01 S
-------	133.	----	------	-----	------	------	370	110	--	1160	6.9	*07S/01W-12H01 S
137.	145.	.4	0.0	180	770	775	370	-----	36	1120	8.0	*07S/01W-12H01 S
-------	142.	----	------	-----	------	------	372	-----	--	1130	7.0	*07S/01W-12H01 S
-------	136.	----	------	-----	------	------	347	-----	--	1140	7.1	*07S/01W-12H01 S
143.	131.	.9	2.8	20	676	690	360	130	35	1070	7.0	*07S/01W-12H01 S
-------	129.	----	------	-----	------	------	378	148	--	1110	7.2	*07S/01W-12H01 S
252.	138.	.5	0.0	140	803	914	446	236	31	1350	6.7	*07S/01W-12H01 S
189.	131.	.6	0.0	110	757	734	387	157	37	1120	7.0	*07S/01W-12H01 S
-------	131.	----	------	-----	------	------	423	213	--	1200	7.2	*07S/01W-12H01 S
185.	126.	.8	1.0	80	717	786	380	159	34	1130	7.0	*07S/01W-12H01 S
134.	122.	.2	0.0	220	596	612	294	101	40	985	7.1	*07S/01W-12K01 S
16.	110.	.4	28.	120	481	567	246	-----	44	873	7.7	*07S/01W-14A01 S
29.	67.	.6	24.	130	520	488	194	-----	46	755	7.9	*07S/01W-14A01 S
29.	103.	.2	26.	580	524	500	240	0	46	835	7.5	*07S/01W-14J01 S
1.0	170.	----	1.0	2700	579	------	319	-----	43	1130	7.9	08S/01W-13K01 S
279.	115.	.4	------	300	------	816	443	203	37	1330	7.4	*08S/01W-13P01 S
76.	121.	----	.9	2900	438	------	26	-----	93	600	8.7	*08S/01W-13Q01 S
271.	114.	.4	5.0	270	806	862	431	193	36	310	8.1	*08S/01W-13Q01 S
91.	39.	----	4.1	70	448	------	324	-----	25	670	7.8	*08S/01W-25Q01 S
135.	73.	.6	19.	60	650	660	430	136	22	1010	7.8	*08S/01W-25Q01 S
14.	14.	1.7	1.1	520	178	140	19	0	84	267	8.9	*08S/01W-36Q01 S
195.	57.	.8	45.	90	------	618	318	-----	34	870	7.0	06S/01E-25J01 S
77.	15.	----	.4	40	------	666	376	-----	30	960	7.9	06S/01E-25R02 S
17.	48.	.4	0.0	90	------	292	-----	162	38	530	7.3	06S/01E-36L01 S
39.	60.	.2	28.	40	------	374	190	-----	58	550	7.1	07S/01E-01R01 S
0.0	42.	.4	9.0	90	------	242	132	-----	45	450	7.7	07S/01E-04P01 S
25.	59.	.6	2.0	80	------	322	161	-----	39	540	7.3	07S/01E-06K01 S
132.	14.	----	.6	220	------	686	208	-----	66	1120	7.8	*07S/01E-07B02 S
19.	74.	.4	8.0	170	------	494	175	-----	58	750	7.9	07S/01E-08D01 S
257.	94.	.6	0.0	150	------	792	434	-----	34	1160	7.2	07S/01E-13P01 S
14.	63.	.4	0.0	110	------	336	155	-----	49	540	7.4	07S/01E-17G01 S
54.	73.	.6	0.0	90	------	372	179	-----	41	600	7.0	07S/01E-18K01 S
9.0	48.	----	11.	40	270	------	134	-----	48	430	8.3	07S/01E-20Q01 S
6.7	48.	.4	6.5	140	------	285	223	69	46	470	7.8	07S/01E-20Q01 S
214.	76.	.6	0.0	150	------	710	378	-----	34	1080	7.8	07S/01E-24F01 S
32.	76.	.4	0.0	110	------	400	172	-----	53	780	7.8	07S/01E-24Q01 S
13.	113.	.4	0.0	70	------	346	156	-----	54	680	6.9	07S/01E-26K01 S
33.	60.	----	16.	30	332	------	-----	143	50	520	8.0	07S/01E-29E01 S
7.7	64.	.4	18.	190	------	339	-----	-----	51	551	7.5	07S/01E-29E01 S
10.	59.	.4	15.	90	------	325	-----	-----	47	563	7.5	07S/01E-29E01 S
-------	63.	----	------	-----	------	------	140	-----	--	570	7.6	07S/01E-29E01 S
-------	63.	----	------	-----	------	------	138	-----	--	480	7.6	07S/01E-29E01 S
9.0	70.	.4	9.2	110	------	331	150	-----	47	565	7.9	07S/01E-29E01 S
-------	62.	----	------	-----	------	------	136	-----	--	558	7.1	07S/01E-29E01 S
-------	56.	----	------	-----	------	------	135	-----	--	554	7.7	07S/01E-29E01 S
-------	59.	----	------	-----	------	------	130	0	--	559	7.6	07S/01E-29E01 S
-------	55.	----	------	-----	------	------	134	-----	--	520	7.5	07S/01E-29E01 S
-------	57.	----	------	-----	------	------	138	0	--	559	7.5	07S/01E-29E01 S
3.0	57.	.5	12.	140	------	440	134	0	47	520	7.4	07S/01E-29E01 S
8.2	58.	.5	13.	80	------	310	236	72	48	532	7.7	07S/01E-29E01 S
51.	85.	----	6.2	50	454	------	186	-----	55	720	7.8	07S/01E-30H01 S
312.	125.	.7	1.0	100	------	855	428	270	34	1270	7.5	07S/01E-30H02 S
130.	152.	----	33.	100	643	------	291	-----	49	1000	7.7	07S/01E-30J02 S
191.	232.	.5	12.	150	------	1060	546	-----	37	1660	7.8	07S/01E-30J03 S
61.	82.	.5	3.5	120	------	450	-----	194	49	762	7.9	07S/01E-30J04 S
19.	12.	0.0	39.	0	------	208	-----	-----	25	289	7.4	07S/02E-13D01 S
13.	22.	.4	9.0	80	------	230	-----	-----	38	350	7.8	07S/02E-13D01 S
2.0	16.	.4	14.	0	------	174	-----	-----	39	210	8.0	07S/02E-13D01 S
14.	36.	.2	40.	0	------	261	140	-----	27	400	7.3	07S/02E-13D01 S
19.	48.	.2	102.	0	------	398	191	-----	26	563	7.2	07S/02E-13D01 S
24.	35.	.1	4.4	130	------	340	153	-----	33	490	7.7	07S/02E-13D01 S
-------	38.	----	------	-----	------	------	169	-----	--	492	7.7	07S/02E-13D01 S

STATE NUMBER	DATE OF COLLECTION	WATER TEMPER-ATURE (DEG C)	SILICA (SIO2)	IRON (FE)	CALCIUM (CA)	MAG-NESIUM (MG)	SODIUM (NA)	POTAS-SIUM (K)	BICAR-BONATE (HCO3)	CARBO-NATE (CO3)
07S/02E-13D01 S	12-21-60	-----	----	-----	-------	------	--------	------	132	0
07S/02E-13D01 S	09-13-61	-----	37.	-----	72.	16.	26.	5.1	101	0
07S/02E-13D01 S	05-01-62	-----	37.	-----	55.	13.	33.	4.7	118	0
07S/02E-13D01 S	05-01-63	-----	35.	-----	59.	9.0	34.	5.0	128	0
07S/02E-13D01 S	12-03-64	-----	35.	-----	53.	11.	34.	5.0	129	0
07S/02E-13D02 S	11-21-51	-----	----	-----	23.	5.0	19.	------	85	0
*07S/02E-14E03 S	06-11-70	19.0	18.	940	176.	52.	72.	16.	68	0
*07S/02E-15C05 S	06-10-70	17.0	56.	50	35.	12.	39.	7.2	66	0
07S/02E-22K01 S	11-02-62	18.0	24.	-----	16.	2.0	43.	3.0	98	5
07S/02E-26B01 S	06-03-57	-----	27.	-----	28.	7.0	21.	3.5	88	0
07S/02E-26B01 S	11-22-57	-----	36.	-----	32.	10.	21.	3.8	110	0
07S/02E-26B01 S	05-20-58	18.0	----	-----	-------	------	--------	------	98	0
07S/02E-26B01 S	11-20-58	-----	26.	-----	32.	6.0	18.	3.5	94	0
07S/02E-26B01 S	05-07-59	-----	----	-----	-------	------	--------	------	87	0
07S/02E-26B01 S	12-28-59	20.0	----	-----	-------	------	--------	------	93	0
07S/02E-26B01 S	06-08-60	20.0	----	-----	-------	------	--------	------	98	0
07S/02E-26B01 S	12-21-60	18.0	36.	-----	32.	6.0	19.	3.8	93	0
07S/02E-26B01 S	09-13-61	-----	35.	-----	34.	6.0	18.	3.5	98	0
07S/02E-26B01 S	05-01-62	-----	29.	-----	32.	7.0	21.	3.7	113	0
07S/02E-26B01 S	12-03-64	-----	30.	-----	29.	5.0	20.	3.0	106	0
07S/02E-32F01 S	12-09-53	-----	----	-----	66.	20.	171.	6.0	232	0
07S/02E-32J01 S	12-09-53	-----	----	-----	16.	2.0	71.	4.0	88	0
07S/02E-32J01 S	06-03-57	24.0	21.	-----	14.	3.0	55.	4.0	90	0
07S/02E-32J01 S	11-22-57	16.0	----	-----	-------	------	--------	------	88	0
07S/02E-32J01 S	12-16-57	-----	30.	-----	15.	2.0	54.	4.0	84	0
07S/02E-32J01 S	05-20-58	19.0	20.	-----	18.	2.0	53.	3.1	98	0
07S/02E-32J01 S	05-07-59	-----	22.	-----	14.	2.0	54.	3.2	85	0
07S/02E-32J01 S	06-08-60	21.0	----	-----	-------	------	--------	------	87	0
07S/02E-32J01 S	12-21-60	19.0	----	-----	-------	------	--------	------	90	0
07S/02E-32J01 S	04-24-61	20.0	21.	-----	12.	3.9	54.	3.4	87	0
07S/02E-32J01 S	05-01-62	19.0	27.	-----	25.	5.0	40.	2.3	96	0
07S/02E-32J01 S	11-02-62	18.0	17.	-----	14.	1.0	57.	3.0	90	0
07S/02E-32J01 S	12-03-64	-----	23.	-----	15.	2.0	53.	3.0	92	0
07S/02E-33C01 S	04-17-51	-----	----	-----	45.	12.	70.	------	266	0
07S/02E-33C01 S	09-13-55	18.0	----	-----	48.	10.	70.	3.6	211	0
07S/03E-07R01 S	11-15-51	-----	----	-----	156.	36.	47.	------	110	0
07S/03E-07R01 S	03-04-52	-----	----	-----	154.	36.	52.	------	116	0
07S/03E-07R01 S	09-02-54	22.0	----	-----	162.	36.	35.	10.	104	0
07S/03E-08D02 S	10-31-62	20.0	31.	-----	83.	21.	47.	6.0	232	0
07S/03E-10L01 S	11-01-62	-----	30.	-----	80.	20.	55.	4.2	332	0
07S/03E-14C01 S	11-15-51	20.0	----	-----	98.	23.	83.	------	336	0
07S/03E-14C01 S	11-01-62	-----	29.	-----	98.	20.	74.	6.0	320	0
07S/03E-15P01 S	05-22-53	-----	----	-----	46.	12.	68.	------	214	0
07S/03E-15P01 S	11-01-62	-----	25.	-----	58.	12.	68.	3.0	234	0
07S/03E-16P01 S	11-20-51	18.0	----	-----	31.	20.	52.	0.0	67	0
07S/03E-16P01 S	05-20-53	-----	----	-----	29.	27.	44.	0.0	73	0
07S/03E-16P01 S	10-31-62	18.0	57.	-----	27.	14.	48.	6.4	66	0
07S/03E-17B02 S	10-31-62	19.0	29.	-----	82.	19.	60.	3.0	278	0
07S/03E-17C01 S	05-21-53	-----	----	-----	60.	23.	68.	------	208	0
07S/03E-18F01 S	08-06-69	20.0	----	-----	37.	20.	36.	5.0	211	0
07S/03E-20A01 S	11-20-51	22.0	----	-----	58.	13.	100.	0.0	134	0
07S/03E-20A01 S	09-02-54	18.0	----	-----	90.	16.	77.	5.8	152	0
07S/03E-20A01 S	09-13-55	19.0	----	-----	80.	18.	77.	5.8	158	0
07S/03E-20A01 S	05-23-56	19.0	----	-----	72.	23.	77.	5.3	162	0
07S/03E-20B01 S	09-02-54	17.0	----	-----	76.	20.5	47.	6.8	229	0
07S/03E-20C01 S	09-17-54	-----	----	-----	74.	8.0	42.	5.4	235	0
07S/03E-20C02 S	09-05-54	-----	----	-----	-------	------	--------	------	101	0
07S/03E-20C02 S	09-05-54	-----	----	-----	88.	18.	46.	8.0	101	0
*07S/03E-20C02 S	10-19-54	-----	----	-----	81.	17.	50.	8.1	96	0
07S/03E-20D02 S	10-31-62	18.0	37.	-----	40.	7.0	35.	5.0	173	0
07S/03E-20E02 S	10-31-62	17.0	24.	-----	51.	11.	32.	7.0	188	0
07S/03E-20G01 S	10-31-62	18.0	18.	-----	54.	14.	40.	7.0	139	0
07S/03E-20H01 S	09-02-54	-----	----	-----	60.	12.	37.	5.6	149	0
07S/03E-20J01 S	01-29-62	14.0	33.	-----	66.	19.	54.	3.3	159	0
07S/03E-20J01 S	05-01-62	-----	32.	-----	74.	16.	51.	5.4	146	0

SUL-FATE (SO4)	CHLO-RIDE (CL)	FLUO-RIDE (F)	NITRATE (NO3)	BORON (B)	DISSOLVED SOLIDS SUM	DISSOLVED SOLIDS RESIDUE (AT 180 DEG C)	HARD-NESS AS CACO3	NONCAR-BONATE HARDNESS AS CACO3	PERCENT SODIUM	SPECIFIC CONDUC-TANCE (MICROMHOS AT 25 DEG C)	PH	STATE NUMBER
-------	32.	----	------	-----	------	------	154	46	--	455	7.3	07S/02E-13D01 S
6.0	43.	.2	19.	0	------	489	248	165	18	657	7.6	07S/02E-13D01 S
27.	34.	.1	128.	100	------	412	192	95	27	535	7.6	07S/02E-13D01 S
25.	34.	.2	105.	20	------	383	184	-----	28	538	7.3	07S/02E-13D01 S
38.	34.	.3	89.	40	------	415	177	-----	29	553	7.3	07S/02E-13D01 S
10.	7.0	----	29.	0	------	135	78	-----	35	210	7.7	07S/02E-13D02 S
565.	110.	.4	1.1	0	1040	------	653	597	19	1460	7.5	*07S/02E-14E03 S
129.	24.	.2	0.0	10	335	------	137	83	37	520	6.7	*07S/02E-15C05 S
19.	29.	.3	.5	60	------	180	48	-----	64	300	8.4	07S/02E-22K01 S
5.0	28.	0.0	40.	50	------	196	-----	-----	31	300	7.8	07S/02E-26B01 S
6.0	32.	2.7	22.	100	------	210	-----	-----	27	312	7.9	07S/02E-26B01 S
-------	40.	----	------	-----	------	------	115	-----	--	335	7.8	07S/02E-26B01 S
13.	33.	.1	32.	0	------	231	99	-----	26	328	7.4	07S/02E-26B01 S
-------	29.	----	------	-----	------	------	103	-----	--	336	7.4	07S/02E-26B01 S
-------	29.	----	------	-----	------	------	103	-----	--	317	7.4	07S/02E-26B01 S
-------	29.	----	------	-----	------	------	101	-----	--	306	8.1	07S/02E-26B01 S
4.8	28.	.1	36.	0	------	230	104	28	27	318	7.5	07S/02E-26B01 S
8.0	28.	.1	37.	30	------	237	110	30	26	329	7.3	07S/02E-26B01 S
14.	31.	.1	5.0	120	------	188	112	19	29	330	7.7	07S/02E-26B01 S
10.	32.	.3	2.0	30	------	180	93	-----	31	293	7.4	07S/02E-26B01 S
182.	160.	.5	3.0	150	------	724	249	-----	59	1160	7.9	07S/02E-32F01 S
37.	53.	.3	2.3	30	------	227	47	-----	74	358	7.8	07S/02E-32J01 S
14.	59.	.6	1.5	40	------	260	-----	-----	70	390	8.0	07S/02E-32J01 S
-------	59.	----	------	-----	------	------	45	-----	--	360	8.1	07S/02E-32J01 S
16.	55.	.2	1.1	0	------	214	-----	-----	70	358	8.1	07S/02E-32J01 S
4.0	65.	.2	1.0	100	------	234	55	-----	67	378	7.4	07S/02E-32J01 S
13.	56.	.3	1.2	0	------	248	40	0	71	381	8.3	07S/02E-32J01 S
-------	59.	----	------	-----	------	------	42	0	--	348	8.2	07S/02E-32J01 S
-------	54.	----	------	-----	------	------	49	0	--	355	8.1	07S/02E-32J01 S
16.	52.	.2	4.3	20	------	184	46	0	70	370	7.8	07S/02E-32J01 S
16.	52.	.4	4.1	30	------	180	84	5	50	370	7.0	07S/02E-32J01 S
16.	55.	.3	1.0	40	------	295	39	-----	74	354	8.0	07S/02E-32J01 S
18.	53.	.4	2.0	20	------	214	46	-----	70	364	7.5	07S/02E-32J01 S
33.	74.	----	7.2	10	374	------	162	-----	49	570	8.0	07S/02E-33C01 S
31.	76.	.3	4.3	0	------	376	-----	-----	48	637	7.6	07S/02E-33C01 S
391.	135.	----	44.	80	864	------	541	-----	16	1140	8.1	07S/03E-07R01 S
311.	135.	----	18.	100	764	------	584	-----	18	940	7.8	07S/03E-07R01 S
307.	135.	.1	23.	20	------	969	553	-----	12	1220	7.1	07S/03E-07R01 S
128.	56.	.5	7.4	20	------	500	294	-----	25	782	7.6	07S/03E-08Q02 S
39.	65.	.4	1.0	20	------	450	282	10	29	773	7.6	07S/03E-10L01 S
178.	46.	----	4.1	70	600	------	342	-----	35	780	7.8	07S/03E-14C01 S
161.	43.	.8	4.5	40	------	595	327	-----	32	1010	7.8	07S/03E-14C01 S
56.	50.	----	2.1	50	341	------	161	-----	47	620	8.0	07S/03E-15P01 S
61.	60.	.8	3.0	20	------	405	193	-----	43	672	8.1	07S/03E-15P01 S
99.	57.	----	12.	40	------	304	159	-----	41	470	7.2	07S/03E-16P01 S
101.	67.	----	9.9	50	------	313	146	-----	34	550	7.0	07S/03E-16P01 S
77.	53.	.6	7.0	20	------	350	125	71	44	509	7.0	07S/03E-16P01 S
91.	54.	.5	40.	20	------	490	283	-----	31	797	8.1	07S/03E-17B02 S
89.	60.	----	23.	100	427	------	248	-----	38	790	7.6	07S/03E-17C01 S
12.	51.	.2	0.0	30	------	306	176	-----	30	532	7.5	07S/03E-18F01 S
186.	78.	----	5.3	50	507	------	196	-----	52	710	8.3	07S/03E-20A01 S
161.	106.	.2	12.	180	------	583	-----	-----	36	917	7.3	07S/03E-20A01 S
163.	94.	.4	9.3	130	------	880	273	-----	37	------	---	07S/03E-20A01 S
162.	96.	.2	14.	150	------	613	276	-----	37	898	7.6	07S/03E-20A01 S
82.	64.	.6	12.	120	------	480	-----	-----	27	748	7.1	07S/03E-20B01 S
16.	71.	0.0	18.2	110	------	394	-----	-----	29	610	7.3	07S/03E-20C01 S
-------	80.	----	------	-----	------	------	-----	-----	--	750	7.2	07S/03E-20C02 S
191.	78.	.3	3.4	70	------	589	-----	-----	25	755	7.1	07S/03E-20C02 S
184.	83.	.2	5.0	0	------	557	-----	-----	28	810	7.8	*07S/03E-20C02 S
10.	38.	.3	16.	60	------	300	129	-----	36	451	7.4	07S/03E-20D02 S
7.0	50.	.2	32.	40	------	310	172	-----	28	508	7.6	07S/03E-20E02 S
110.	42.	.4	4.0	0	------	360	192	-----	30	580	7.8	07S/03E-20G01 S
102.	39.	.5	2.3	120	------	369	-----	-----	28	572	7.3	07S/03E-20H01 S
130.	62.	.1	13.	360	------	510	246	116	32	698	7.8	07S/03E-20J01 S
136.	65.	.3	11.	100	------	502	251	131	30	715	7.2	07S/03E-20J01 S

STATE NUMBER	DATE OF COLLECTION	WATER TEMPER-ATURE (DEG C)	SILICA (SIO2)	IRON (FE)	CALCIUM (CA)	MAG-NESIUM (MG)	SODIUM (NA)	POTAS-SIUM (K)	BICAR-BONATE (HCO3)	CARBO-NATE (CO3)
07S/03E-20J01 S	12-03-64	-----	----	-----	73.	15.	49.	6.0	143	0
07S/03E-20J02 S	09-02-54	-----	----	-----	80.	14.	48.	5.9	159	0
07S/03E-20J03 S	10-31-62	-----	28.	-----	60.	14.	60.	6.0	122	0
07S/03E-21G01 S	06-05-57	19.0	27.	-----	59.	17.	84.	4.3	183	0
07S/03E-21K01 S	11-29-51	-----	----	-----	58.	17.	78.	0.0	183	0
07S/03E-21K03 S	11-01-62	-----	35.	-----	61.	17.	68.	4.2	193	0
07S/03E-21L01 S	05-27-53	-----	----	-----	66.	20.	70.	------	213	0
07S/03E-22B05 S	11-01-62	18.0	29.	-----	150.	41.	110.	3.8	232	0
07S/03E-22D01 S	09-13-55	18.0	----	-----	73.	14.	110.	6.8	281	0
07S/03E-22D01 S	06-04-57	26.0	26.	-----	69.	22.	106.	6.8	302	0
07S/03E-22D01 S	05-20-58	22.0	29.	-----	62.	27.	94.	5.3	274	0
07S/03E-22D01 S	11-20-58	-----	29.	-----	89.	25.	110.	5.7	286	0
07S/03E-22D01 S	05-07-59	-----	----	-----	-------	------	--------	------	298	0
07S/03E-22D01 S	06-08-60	17.0	29.	-----	73.	16.	100.	5.9	278	0
07S/03E-22D01 S	12-22-60	-----	----	-----	-------	------	--------	------	278	0
07S/03E-22D01 S	09-13-61	-----	----	-----	-------	------	--------	------	247	0
07S/03E-22D01 S	05-01-62	16.0	36.	-----	137.	32.	103.	6.5	301	0
07S/03E-22D07 S	11-01-62	-----	35.	-----	71.	14.	55.	6.8	193	0
07S/03E-23Q01 S	11-01-62	-----	30.	-----	82.	26.	90.	5.6	290	0
07S/03E-23R02 S	09-13-55	18.0	29.	-----	85.	23.	133.	6.2	412	0
07S/03E-23R02 S	06-04-57	-----	24.	-----	71.	27.	125.	5.9	389	0
07S/03E-23R02 S	11-22-57	-----	21.	-----	72.	28.	123.	5.8	397	0
07S/03E-23R02 S	05-20-58	20.0	----	-----	-------	------	--------	------	384	0
07S/03E-27M01 S	12-01-50	-----	----	-----	104.	25.	90.	0.0	140	0
07S/03E-27M01 S	11-20-51	-----	----	-----	86.	22.	83.	0.0	140	0
*07S/03E-31L01 S	06-03-70	15.0	36.	0	24.	4.0	23.	2.5	101	0
08S/01E-07N01 S	06-10-52	-----	----	-----	84.	31.	244.	0.0	366	0
08S/01E-07N01 S	09-13-55	-----	----	-----	71.	28.	259.	7.6	317	0
08S/01E-07Q01 S	03-12-52	-----	----	-----	73.	27.	257.	0.0	311	0
08S/01E-07Q04 S	03-12-52	-----	----	-----	77.	29.	256.	0.0	354	0
08S/01E-07Q04 S	05-09-56	19.0	32.	-----	75.	14.	240.	5.3	272	0
08S/01E-07Q04 S	11-28-56	20.0	56.	-----	60.	24.	217.	5.9	317	0
08S/01E-07Q04 S	06-03-57	24.0	25.	-----	55.	24.	219.	7.0	303	0
08S/01E-07Q04 S	11-21-57	-----	----	-----	-------	------	--------	------	312	0
08S/01E-07Q04 S	05-20-58	28.0	38.	-----	64.	26.	221.	6.2	317	0
08S/01E-07Q04 S	11-19-58	-----	----	-----	-------	------	--------	------	312	0
08S/01E-07Q04 S	05-07-59	21.0	----	-----	-------	------	--------	------	302	0
08S/01E-07Q04 S	12-18-59	21.0	----	-----	-------	------	--------	------	314	0
08S/01E-07Q04 S	06-18-60	-----	24.	-----	51.	27.	207.	.8	281	7
08S/01E-07Q04 S	12-21-60	-----	32.	-----	72.	28.	224.	6.3	329	0
08S/01E-07Q04 S	09-31-61	-----	----	-----	-------	------	--------	------	326	0
08S/01E-07Q04 S	04-27-62	-----	----	-----	-------	------	--------	------	316	0
08S/01E-07Q04 S	08-21-62	21.0	25.	-----	75.	26.	220.	6.3	326	0
08S/01E-07Q04 S	05-02-63	-----	23.	-----	90.	36.	248.	5.0	327	0
08S/01E-07Q04 S	12-02-64	18.0	36.	-----	76.	27.	217.	6.0	329	0
08S/01E-17A02 S	03-12-52	-----	----	-----	28.	11.	130.	0.0	226	0
08S/01E-17A02 S	09-13-55	-----	24.	-----	40.	10.	176.	4.6	292	0
08S/01E-17A02 S	05-09-56	19.0	32.	-----	35.	15.	182.	4.2	258	0
08S/01E-17A02 S	05-09-56	-----	35.	-----	35.	13.	176.	4.3	298	0
08S/01E-17A02 S	11-28-56	-----	----	-----	-------	------	--------	------	307	0
08S/01E-17A02 S	06-03-57	-----	18.	-----	28.	12.	170.	5.1	238	0
08S/01E-17A02 S	11-21-57	-----	10.	-----	41.	15.	220.	3.2	260	0
08S/01E-17A02 S	05-20-58	23.0	23.	-----	30.	9.0	124.	4.2	159	0
08S/01E-17A02 S	11-19-58	-----	----	-----	-------	------	--------	------	171	0
08S/01E-17A02 S	05-07-59	-----	----	-----	-------	------	--------	------	159	0
08S/01E-17A02 S	12-18-59	-----	----	-----	-------	------	--------	------	161	0
08S/01E-17A02 S	04-27-62	-----	27.	-----	21.	8.0	110.	3.9	125	0
08S/01E-17A02 S	11-02-62	-----	22.	-----	26.	5.0	114.	5.0	132	0
08S/01E-17E02 S	08-17-53	-----	----	-----	82.	33.	261.	0.0	348	0
08S/01E-18C01 S	11-02-62	21.0	25.	-----	61.	10.	251.	2.0	234	0
08S/01E-18H01 S	11-28-51	-----	----	-----	178.	32.	450.	0.0	269	0
08S/01E-18H01 S	11-02-62	22.0	24.	-----	64.	29.	228.	5.0	320	0
08S/01E-18K01 S	11-29-50	-----	----	-----	9.0	1.0	342.	0.0	226	0
08S/01E-18K01 S	11-16-51	-----	----	-----	8.0	1.0	336.	0.0	244	----
08S/01E-18K02 S	11-02-62	-----	16.	-----	18.	4.0	240.	1.0	198	0

SUL-FATE (SO4)	CHLO-RIDE (CL)	FLUO-RIDE (F)	NITRATE (NO3)	BORON (B)	DISSOLVED SOLIDS SUM	DISSOLVED SOLIDS RESIDUE (AT 180 DEG C)	HARD-NESS AS CACO3	NONCAR-BONATE HARDNESS AS CACO3	PERCENT SODIUM	SPECIFIC CONDUC-TANCE (MICROMHOS AT 25 DEG C)	PH	STATE NUMBER
139.	69.	.5	9.0	20	------	492	244	-----	30	734	7.6	07S/03E-20J01 S
131.	67.	.1	15.	150	------	504	-----	-----	28	748	7.1	07S/03E-20J02 S
138.	74.	.5	2.4	0	------	460	207	-----	38	716	7.4	07S/03E-20J03 S
130.	88.	.5	6.6	180	550	------	-----	-----	45	855	7.8	07S/03E-21G01 S
110.	71.	----	15.	0	397	------	214	-----	44	760	8.0	07S/03E-21K01 S
98.	66.	.4	24.	20	------	475	223	65	39	747	7.4	07S/03E-21K03 S
96.	67.	----	21.	80	445	------	249	-----	38	750	7.6	07S/03E-21L01 S
485.	54.	.9	13.	50	------	1030	541	351	30	1410	7.3	07S/03E-22B05 S
83.	119.	.5	12.	10	------	592	240	10	49	------	7.9	07S/03E-22D01 S
77.	120.	.6	8.4	40	------	690	262	15	46	1040	7.3	07S/03E-22D01 S
77.	120.	.3	18.	140	------	614	265	40	43	934	8.0	07S/03E-22D01 S
127.	145.	.2	12.	0	------	798	326	87	42	1140	7.3	07S/03E-22D01 S
------	138.	----	------	-----	------	------	298	-----	--	1130	7.4	07S/03E-22D01 S
83.	112.	.6	10.	40	------	551	250	23	46	917	8.2	07S/03E-22D01 S
------	99.	----	------	-----	------	------	249	21	--	850	7.7	07S/03E-22D01 S
------	103.	----	------	-----	------	------	233	30	--	875	7.7	07S/03E-22D01 S
113.	218.	.3	21.	120	------	1000	472	225	32	1340	7.8	07S/03E-22D01 S
100.	70.	.4	2.0	40	------	465	235	77	33	717	7.8	07S/03E-22D07 S
39.	115.	.6	49.	40	------	600	310	40	38	994	8.3	07S/03E-23D01 S
51.	96.	.6	67.	210	------	694	306	0	48	1120	7.7	07S/03E-23R02 S
50.	98.	.7	79.	150	------	780	288	0	48	1140	7.3	07S/03E-23R02 S
45.	98.	.4	76.	150	------	658	295	0	47	1040	8.2	07S/03E-23R02 S
------	110.	----	------	-----	------	------	300	0	--	1080	8.1	07S/03E-23R02 S
306.	82.	----	5.1	150	682	------	361	-----	35	970	7.7	07S/03E-27M01 S
240.	82.	----	2.0	170	585	------	308	-----	37	790	8.3	07S/03E-27M01 S
4.0	20.	.3	15.	20	179	------	76	0	39	276	7.0	*07S/03E-31L01 S
222.	232.	----	7.5	280	1010	------	338	-----	61	1560	7.7	08S/01E-07N01 S
226.	236.	1.0	1.6	370	1020	------	-----	-----	65	1620	7.6	08S/01E-07N01 S
241.	241.	----	1.0	-----	996	------	294	-----	66	1250	7.5	08S/01E-07Q01 S
235.	234.	----	.3	-----	1010	------	313	-----	64	1270	7.9	08S/01E-07Q04 S
226.	231.	.7	1.3	100	------	------	-----	-----	67	1450	7.4	08S/01E-07Q04 S
193.	195.	.3	0.0	80	909	876	249	0	65	1470	7.5	08S/01E-07Q04 S
181.	187.	1.0	0.0	120	------	960	236	0	66	1460	7.8	08S/01E-07Q04 S
------	190.	----	------	-----	------	------	243	0	--	1390	7.8	08S/01E-07Q04 S
189.	205.	.4	0.0	450	------	911	265	-----	64	1410	8.0	08S/01E-07Q04 S
------	194.	----	------	-----	------	------	242	0	--	1390	7.3	08S/01E-07Q04 S
------	187.	----	------	-----	------	------	223	0	--	1420	7.4	08S/01E-07Q04 S
------	188.	----	------	-----	------	------	243	0	--	1430	7.8	08S/01E-07Q04 S
173.	188.	.7	1.0	410	------	803	240	9	65	1350	8.5	08S/01E-07Q04 S
202.	222.	1.2	2.5	250	------	908	295	25	62	1430	7.9	08S/01E-07Q04 S
------	202.	----	------	-----	------	------	285	18	--	1500	7.4	08S/01E-07Q04 S
------	196.	----	------	-----	------	------	263	-----	--	1490	7.5	08S/01E-07Q04 S
206.	215.	.6	0.0	350	------	894	290	73	61	1500	7.5	08S/01E-07Q04 S
371.	201.	.8	0.0	320	------	1190	373	-----	59	1750	8.0	08S/01E-07Q04 S
214.	208.	1.3	2.0	360	------	958	301	-----	60	1550	7.7	08S/01E-07Q04 S
72.	92.	----	------	240	447	------	114	-----	71	600	7.9	08S/01E-17A02 S
108.	123.	1.0	.3	250	------	632	-----	-----	72	1050	8.3	08S/01E-17A02 S
101.	126.	.9	0.0	250	------	684	-----	-----	72	960	7.5	08S/01E-17A02 S
91.	128.	1.2	1.5	260	------	615	-----	-----	72	970	8.2	08S/01E-17A02 S
------	124.	----	------	-----	------	------	124	-----	--	960	7.6	08S/01E-17A02 S
99.	138.	2.5	0.0	40	------	676	117	0	75	1030	7.8	08S/01E-17A02 S
123.	211.	.8	0.0	500	753	740	164	0	74	1280	8.0	08S/01E-17A02 S
84.	125.	.1	.1	200	------	511	110	-----	70	788	7.2	08S/01E-17A02 S
------	111.	----	------	-----	------	------	108	-----	--	798	7.5	08S/01E-17A02 S
------	111.	----	------	-----	------	------	108	-----	--	860	8.0	08S/01E-17A02 S
------	108.	----	------	-----	------	------	103	-----	--	792	8.0	08S/01E-17A02 S
76.	103.	1.0	7.4	110	------	407	85	0	73	709	7.9	08S/01E-17A02 S
79.	105.	1.2	3.8	320	------	435	86	-----	73	750	7.9	08S/01E-17A02 S
255.	248.	.8	1.6	440	------	1080	343	-----	63	1740	7.8	08S/01E-17E02 S
194.	244.	.7	11.	350	------	930	193	-----	74	1580	7.9	08S/01E-18C01 S
490.	613.	----	2.0	550	1900	------	579	-----	63	2820	7.9	08S/01E-18H01 S
208.	216.	.9	3.6	260	------	940	279	-----	63	1570	7.9	08S/01E-18H01 S
207.	264.	----	.4	140	936	------	29	-----	97	1550	8.2	08S/01E-18K01 S
188.	256.	----	1.0	160	962	------	25	-----	97	1370	8.8	08S/01E-18K01 S
157.	194.	.7	3.6	200	------	770	62	-----	89	1340	8.2	08S/01E-18K02 S

STATE NUMBER	DATE OF COLLECTION	WATER TEMPER-ATURE (DEG C)	SILICA (SIO2)	IRON (FE)	CALCIUM (CA)	MAG-NESIUM (MG)	SODIUM (NA)	POTAS-SIUM (K)	BICAR-BONATE (HCO3)	CARBO-NATE (CO3)
08S/01E-19F01 S	11-16-50	-----	----	-----	323.	37.	165.	------	268	0
08S/01E-19F01 S	11-12-53	-----	----	-----	298.	10.	201.	3.8	168	0
08S/01E-19H01 S	11-16-50	-----	----	-----	159.	12.	140.	0.0	140	0
08S/01E-19H02 S	11-16-50	-----	----	-----	244.	20.	171.	0.0	159	0
08S/01E-19H02 S	11-01-62	22.0	19.	-----	102.	8.0	171.	3.0	132	0
08S/01E-19H03 S	01-16-51	-----	----	-----	363.	29.	277.	0.0	146	0
08S/01E-19H04 S	11-12-53	-----	----	-----	18.	4.0	175.	1.7	122	----
08S/01E-19K01 S	11-17-50	-----	----	-----	159.	31.	139.	0.0	482	0
08S/01E-19K03 S	11-01-62	-----	48.	-----	169.	41.	156.	2.0	432	0
08S/01E-19Q01 S	11-17-50	-----	----	-----	138.	30.	203.	0.0	351	0
08S/01E-19Q01 S	11-19-51	-----	----	-----	133.	34.	175.	0.0	403	0
08S/01E-19Q02 S	11-28-56	18.0	----	-----	228.	54.	174.	4.8	418	0
08S/01E-19Q02 S	06-04-57	24.0	28.	-----	173.	46.	173.	6.3	438	0
08S/01E-19Q02 S	11-21-57	-----	----	-----	-------	------	--------	------	437	0
08S/01E-19Q02 S	11-19-58	-----	30.	-----	277.	67.	210.	6.6	398	0
08S/01E-19Q02 S	05-07-59	21.0	36.	-----	167.	40.	175.	5.1	433	0
08S/01E-19Q02 S	12-29-59	18.0	30.	-----	203.	46.	175.	5.0	366	0
08S/01E-19Q02 S	06-08-60	19.0	27.	-----	120.	29.	138.	7.0	364	0
08S/01E-19Q02 S	04-27-62	-----	31.	-----	93.	23.	130.	4.0	301	0
08S/01E-19Q02 S	12-02-64	-----	34.	-----	113.	29.	127.	4.0	298	0
08S/01E-20M01 S	11-16-50	-----	----	-----	41.	6.0	118.	0.0	171	0
08S/01E-20M02 S	11-16-50	-----	----	-----	11.	1.0	114.	0.0	134	0
08S/01E-20M03 S	10-31-62	-----	44.	-----	27.	2.0	120.	0.0	144	0
08S/01E-20P02 S	04-15-54	-----	----	-----	3.0	1.0	93.	.4	118	7
08S/01E-20R01 S	11-01-62	-----	22.	-----	4.0	0.0	94.	1.0	129	0
08S/01E-26M03 S	12-18-62	-----	26.	-----	82.	18.	90.	2.0	272	0
08S/01E-27J01 S	05-07-59	-----	29.	-----	70.	10.	105.	2.4	232	0
08S/01E-27Q01 S	09-13-55	-----	----	-----	80.	12.	109.	2.0	240	0
08S/01E-27Q01 S	05-09-56	18.0	----	-----	79.	12.	116.	1.5	247	0
08S/01E-27Q01 S	11-28-56	-----	----	-----	-------	------	--------	------	246	0
08S/01E-27Q01 S	06-04-57	-----	27.	-----	84.	17.	116.	2.4	243	0
08S/01E-27Q01 S	11-21-57	-----	30.	-----	23.	7.0	110.	3.0	0	26
08S/01E-27Q01 S	05-20-58	21.0	27.	-----	68.	12.	127.	1.5	244	0
08S/01E-27Q01 S	11-19-58	-----	32.	-----	73.	10.	105.	1.9	245	0
08S/01E-28Q01 S	11-02-62	-----	25.	-----	54.	4.0	128.	1.0	138	0
08S/01E-29J01 S	11-10-50	-----	----	-----	32.	6.0	85.	0.0	146	0
08S/01E-29J01 S	03-25-52	-----	----	-----	25.	13.	23.	0.0	165	0
08S/01E-29Q02 S	11-01-62	-----	16.	-----	9.0	3.0	270.	1.0	351	0
08S/01E-33F01 S	01-26-51	-----	----	-----	60.	14.	49.	0.0	189	0
08S/01E-33F01 S	11-27-51	20.0	----	-----	71.	17.	54.	0.0	207	0
08S/01E-33F01 S	11-02-62	-----	32.	-----	88.	20.	45.	3.0	198	0
08S/01E-33G01 S	07-18-52	-----	----	-----	113.	24.	66.	------	226	0
08S/01E-33G01 S	08-21-62	22.0	24.	-----	109.	22.	61.	4.5	331	0
08S/01E-34P01 S	11-02-62	-----	31.	-----	75.	13.	56.	4.0	211	0
08S/02E-05A01 S	11-02-62	17.0	24.	-----	15.	3.1	63.	3.6	81	0
08S/02E-05C01 S	11-02-62	18.0	45.	-----	21.	7.3	38.	4.8	105	0
08S/03E-02E01 S	12-07-50	-----	----	-----	30.	10.	53.	------	152	0
08S/03E-02E01 S	11-15-51	-----	----	-----	38.	8.0	43.	------	146	0
08S/03E-08C01 S	12-06-50	18.0	----	-----	23.	6.0	27.	------	110	0
08S/03E-08C01 S	11-21-51	17.0	----	-----	22.	6.0	27.	------	110	0
09S/01E-01Q01 S	03-03-52	-----	----	-----	110.	24.	137.	0.0	329	0
09S/01E-01Q01 S	12-18-62	-----	26.	-----	8.0	1.0	112.	3.0	109	----
09S/01E-12A01 S	03-04-52	-----	----	-----	106.	18.	140.	0.0	336	0
09S/01E-12A01 S	08-21-62	-----	28.	-----	119.	33.	122.	5.3	378	0
09S/01E-12A01 S	12-03-64	-----	40.	-----	123.	32.	104.	6.0	330	0
09S/02E-07G01 S	10-14-61	-----	28.	-----	53.	9.7	61.	3.1	254	0
09S/02E-07G01 S	04-27-62	-----	----	-----	-------	------	--------	------	247	0
09S/02E-08Q02 S	12-19-62	-----	28.	-----	32.	6.0	31.	2.0	121	0
09S/02E-15P01 S	11-30-51	-----	----	-----	44.	15.	55.	0.0	293	0
09S/02E-16N02 S	12-18-62	-----	25.	-----	52.	12.	46.	2.0	260	0
09S/02E-17K01 S	07-16-64	23.0	----	-----	66.	15.	55.	2.0	220	0
09S/02E-22J01 S	12-19-62	-----	23.	-----	34.	18.	46.	3.0	232	0
09S/02E-27J01 S	12-01-50	-----	----	-----	41.	15.	33.	0.0	201	0
09S/02E-27J01 S	11-21-51	-----	----	-----	50.	10.	32.	0.0	201	0
09S/03E-16A01 S	12-08-50	-----	----	-----	60.	15.	58.	------	305	0
09S/03E-16A01 S	12-03-64	-----	----	-----	50.	14.	33.	3.0	238	0
09S/03E-16A02 S	12-19-62	-----	15.	-----	48.	11.	45.	3.0	226	0
09S/03E-16D01 S	12-19-62	-----	35.	-----	65.	23.	51.	1.0	346	0

SUL-FATE (SO4)	CHLO-RIDE (CL)	FLUO-RIDE (F)	NITRATE (NO3)	BORON (B)	DISSOLVED SOLIDS SUM	DISSOLVED SOLIDS RESIDUE (AT 180 DEG C)	HARD-NESS AS CACO3	NONCAR-BONATE HARDNESS AS CACO3	PERCENT SODIUM	SPECIFIC CONDUC-TANCE (MICROMHOS AT 25 DEG C)	PH	STATE NUMBER
138.	692.	----	4.7	-----	1490	------	964	-----	27	2530	7.5	08S/01E-19F01 S
97.	706.	.4	8.1	100	------	1810	786	-----	36	2450	7.7	08S/01E-19F01 S
118.	359.	----	4.8	300	863	------	449	-----	41	1460	8.1	08S/01E-19H01 S
81.	595.	----	16.	220	1210	------	693	-----	35	2150	8.1	08S/01E-19H02 S
106.	315.	.9	3.1	610	------	859	288	-----	56	1440	7.6	08S/01E-19H02 S
124.	975.	----	13.	450	1850	------	1030	-----	37	3220	7.5	08S/01E-19H03 S
76.	174.	.9	2.0	420	------	530	60	-----	86	848	8.4	08S/01E-19H04 S
276.	103.	----	3.7	170	953	------	526	-----	37	1370	7.5	08S/01E-19K01 S
304.	184.	.7	6.0	200	------	1140	590	-----	36	1700	7.2	08S/01E-19K03 S
252.	255.	----	4.5	160	1060	------	468	-----	49	1650	8.0	08S/01E-19Q01 S
269.	160.	----	2.4	320	975	------	472	-----	45	1440	8.3	08S/01E-19Q01 S
341.	321.	.5	6.9	180	------	1470	-----	-----	32	2200	7.9	08S/01E-19Q02 S
324.	221.	.7	1.9	70	------	1350	-----	-----	37	1890	7.7	08S/01E-19Q02 S
-------	300.	----	------	-----	------	------	735	-----	--	1960	7.4	08S/01E-19Q02 S
436.	448.	.5	6.5	180	------	1770	968	-----	32	2450	7.2	08S/01E-19Q02 S
329.	186.	.6	1.9	230	------	1290	583	-----	39	1780	7.1	08S/01E-19Q02 S
323.	310.	.6	2.0	200	------	1380	696	-----	35	2020	7.6	08S/01E-19Q02 S
235.	130.	.4	0.0	260	------	958	417	115	41	1440	---	08S/01E-19Q02 S
224.	107.	.3	0.0	0	------	865	329	82	46	1200	7.6	08S/01E-19Q02 S
261.	117.	.8	2.0	170	------	888	401	-----	40	1280	7.2	08S/01E-19Q02 S
78.	106.	----	3.6	580	438	------	127	-----	67	710	8.1	08S/01E-20M01 S
34.	89.	----	2.4	610	318	------	32	-----	89	530	8.3	08S/01E-20M02 S
75.	101.	1.2	.5	560	------	455	76	-----	78	729	7.9	08S/01E-20M03 S
15.	64.	1.8	1.5	720	------	269	10	-----	94	362	9.4	08S/01E-20P02 S
12.	67.	.5	6.0	340	------	270	10	-----	95	454	8.1	08S/01E-20R01 S
133.	73.	.4	0.0	180	------	540	279	-----	41	880	7.5	08S/01E-26M03 S
107.	111.	.6	3.1	220	------	658	217	-----	51	966	7.9	08S/01E-27J01 S
112.	117.	.7	5.5	190	------	594	-----	-----	49	962	7.8	08S/01E-27Q01 S
116.	120.	.7	12.	300	------	635	-----	-----	50	979	7.6	08S/01E-27Q01 S
-------	116.	----	------	-----	------	------	252	-----	--	925	7.6	08S/01E-27Q01 S
124.	144.	2.0	6.2	20	------	718	-----	-----	47	1110	7.8	08S/01E-27Q01 S
112.	117.	.6	6.4	160	436	440	86	43	73	633	9.5	08S/01E-27Q01 S
107.	138.	.6	3.3	110	------	663	220	-----	56	989	7.9	08S/01E-27Q01 S
103.	108.	.7	5.0	160	------	648	219	-----	50	921	7.6	08S/01E-27Q01 S
193.	84.	.7	2.2	450	------	558	151	-----	65	909	7.6	08S/01E-28Q01 S
50.	75.	----	4.2	260	325	------	104	-----	64	530	8.0	08S/01E-29J01 S
1.0	18.	----	1.5	80	164	------	116	-----	30	300	7.4	08S/01E-29J01 S
200.	103.	.7	2.0	220	------	760	35	-----	94	1260	8.1	08S/01E-29Q02 S
120.	21.	----	3.3	10	361	------	208	-----	34	510	8.3	08S/01E-33F01 S
147.	28.	----	2.9	90	423	------	247	-----	32	640	7.8	08S/01E-33F01 S
185.	32.	.4	2.5	40	------	520	302	-----	24	754	7.9	08S/01E-33F01 S
254.	44.	----	3.8	90	618	------	382	-----	27	1020	7.5	08S/01E-33G01 S
253.	50.	.4	2.0	50	------	636	363	19	26	940	7.4	08S/01E-33G01 S
96.	61.	.6	3.4	70	------	431	241	-----	33	725	7.4	08S/01E-34P01 S
13.	75.	.3	3.0	20	------	230	51	0	71	415	8.1	08S/02E-05A01 S
7.2	52.	.4	1.0	20	------	210	83	0	48	------	7.5	08S/02E-05C01 S
14.	50.	----	11.	100	244	------	116	-----	50	430	8.2	08S/03E-02E01 S
6.0	50.	----	12.	40	230	------	128	-----	42	390	8.2	08S/03E-02E01 S
6.0	18.	----	24.	40	------	159	81	-----	42	270	7.7	08S/03E-08C01 S
2.0	12.	----	23.	80	------	147	78	-----	42	240	8.3	08S/03E-08C01 S
230.	85.	----	3.7	170	755	------	374	-----	44	900	7.8	09S/01E-01Q01 S
75.	66.	.4	0.0	330	------	356	24	-----	90	550	8.5	09S/01E-01Q01 S
200.	64.	----	11.	90	722	------	339	-----	47	830	7.7	09S/01E-12A01 S
261.	85.	----	6.0	100	------	872	436	126	38	1220	7.5	09S/01E-12A01 S
261.	84.	.6	20.	90	------	863	439	-----	34	1250	7.6	09S/01E-12A01 S
11.	59.	.4	2.1	50	------	346	172	0	43	610	8.0	09S/02E-07G01 S
-------	57.	----	------	-----	------	------	170	0	--	620	7.9	09S/02E-07G01 S
11.	22.	.2	36.	100	------	238	105	-----	39	345	7.4	09S/02E-08Q02 S
6.0	27.	----	2.5	0	295	------	171	-----	41	540	7.6	09S/02E-15P01 S
17.	30.	.2	3.0	80	------	296	179	-----	36	532	8.1	09S/02E-16N02 S
93.	40.	.2	12.	70	------	410	226	-----	34	665	7.9	09S/02E-17K01 S
30.	28.	.2	3.0	70	------	304	159	-----	38	480	7.3	09S/02E-22J01 S
21.	18.	----	4.2	120	232	------	165	-----	30	400	7.7	09S/02E-27J01 S
18.	18.	----	4.0	130	295	------	168	-----	30	370	8.5	09S/02E-27J01 S
14.	39.	----	7.1	-----	345	------	212	-----	37	------	7.8	09S/03E-16A01 S
12.	35.	.4	5.0	0	------	306	183	-----	28	501	7.5	09S/03E-16A01 S
7.0	--------	.2	0.0	50	------	260	-----	165	37	510	7.1	09S/03E-16A02 S
10.	48.	.2	0.0	80	------	450	-----	257	30	655	7.6	09S/03E-16D01 S

TABLE 4.--*Pumping tests*

Time: Time of measurement, in minutes, after pump was started.

Static water level: The depth to water, in feet below or above (+) land-surface datum, prior to start of test.

Pumping water level: The depth to water, in feet below or above (+) land-surface datum, at end of test.

Drawdown: The difference, in feet, between the static and pumping water levels.

Yield: The yield of the well, in gallons per minute, for drawdown indicated.

Specific capacity: Yield, in gallons per minute, divided by drawdown, in feet. The specific capacity is a measure of the physical condition of the well and the aquifer or aquifers which it penetrates. A well with a large specific capacity is capable of a greater yield than a well with a small specific capacity.

State well number	Date	Time (minutes)	Static water level (feet)	Pumping water level (feet)	Drawdown (feet)	Yield (gpm)	Specific capacity (gpm/ft of dd)
07S/01W-12H01 S	08 09 67	1440	60.0	175.0	115.0	85.0	.7
08S/01W-13P01 S	08 22 60	720	33.0	96.0	63.0	730.0	1.2
06S/01E-20R02 S	01 30 69					8.0	
06S/01E-31F01 S	07 23 69					100.0	
06S/01E-31L02 S	07 23 69					250.0	
06S/01E-31P03 S	08 16 59	720	32.0	56.0	24.0	36.0	1.5
07S/01E-01J01 S	09 16 53				40.0	120.0	3.0
07S/01E-06B01 S	07 18 59		50.0	134.0	84.0	117.0	1.4
07S/01E-06C01 S	06 15 59	720	50.0	80.0	30.0	72.0	2.4
07S/01E-06K01 S	08 27 59	720	60.0	106.0	46.0	153.0	3.3
07S/01E-06K02 S	06 01 59	2160	50.0	109.0	59.0	315.0	5.3
07S/01E-07B01 S	04 25 60	720	30.0	50.0	20.0	20.0	1.0
07S/01E-07D02 S	05 19 53		8.0	38.0	30.0	260.0	8.7
07S/01E-07E05 S	08 06 69					60.0	
07S/01E-07E06 S	08 06 69					130.0	
07S/01E-15E01 S	06 17 50		122.0	177.0	55.0	20.0	.4
07S/01E-15E05 S	07 06 50		95.0	145.0	50.0	20.0	.4
07S/01E-19F01 S	08 14 61		53.0	103.0	50.0	6.0	.1
07S/01E-19L02 S	09 69					10.0	
07S/01E-30J05 S	04 08 59	120	8.0	38.0	30.0	60.0	2.0
07S/02E-13D05 S	01 15 61		45.0			15.0	
07S/02E-14E03 S	09 01 62		45.0			18.0	
07S/02E-15A01 S	11 05 69					20.0	
07S/02E-26B01 S	08 29 40		12.0	82.0	70.0	9.0	.1
07S/02E-32B03 S	11 12 62	720	12.0	240.0	228.0	180.0	.8
07S/02E-32B03 S	07 07 63		12.0	100.0	88.0	180.0	2.0
07S/02E-32C01 S	07 27 62	720	5.0	84.0	79.0	900.0	11.4
07S/02E-32D01 S	01 02 63	720	10.0	160.0	150.0	900.0	6.0
07S/02E-32F03 S	02 08 63	720	32.0	163.0	131.0	450.0	3.4
07S/02E-32G01 S	07 09 62	720	10.0	99.0	89.0	800.0	9.0

State well number	Date	Time (minutes)	Static water level (feet)	Pumping water level (feet)	Drawdown (feet)	Yield (gpm)	Specific capacity (gpm/ft of dd)
07S/02E-32L01 S	09 19 62	720	12.0	212.0	200.0	360.0	1.8
07S/02E-33C01 S	07 12 40	1920	22.0	44.0	22.0	24.0	1.1
07S/03E-13D01 S	08 02 50		9.0	19.0	10.0	20.0	2.0
07S/03E-19J02 S	08 08 69					10.0	
07S/03E-20C02 S	09 05 54		82.0	230.0	148.0	1000.0	6.8
07S/03E-20E02 S	08 20 61	720	70.0	270.0	200.0	40.0	.2
07S/03E-21P01 S	10 49		7.0			500.0	
07S/03E-21Q02 S	10 24 60	720	42.0	250.0	208.0	350.0	1.7
07S/03E-21R03 S	12 15 60	720	25.0	87.0	62.0	990.0	16.0
07S/03E-22D01 S	01 29 51		8.0			30.0	
07S/03E-22D07 S	10 30 58	60	20.0	85.0	65.0	24.0	.4
07S/03E-22D08 S	08 22 66	360	14.5	84.5	70.0	12.0	.2
07S/03E-23Q01 S	01 13 60	780	64.0	80.0	16.0	9.0	.6
07S/03E-27M01 S	06 22 40	4320	13.0	36.0	23.0	91.0	4.0
07S/03E-31L01 S	08 08 40		10.0	70.0	60.0	13.0	.2
07S/03E-34E01 S	04 19 46	3600	40.0	52.0	12.0	80.0	6.7
08S/01E-07P01 S	11 48		67.0	107.0	40.0	370.0	9.3
08S/01E-07Q01 S	10 50				15.0	200.0	13.3
08S/01E-07Q02 S	04 06 47		50.0			117.0	
08S/01E-08K02 S	02 15 58	300			65.0	500.0	7.7
08S/01E-17A02 S	07 02 51	2	84.0	100.0	15.2	25.0	1.6
08S/01E-18C01 S	11 18 57					300.0	
08S/01E-19K04 S	09 58				130.0	100.0	.8
08S/01E-19Q01 S	42					54.0	
08S/01E-28Q01 S	07 10 62	4320	70.0	180.0	110.0	116.0	1.1
08S/01E-29A02 S	11 05 66	1500	49.0	261.0	212.0	225.0	1.1
08S/01E-29Q02 S	04 19 61					13.0	
08S/02E-22G03 S	05 23 68	720	40.0	90.0	50.0	300.0	6.0
08S/03E-17C01 S	07 05 54		90.0			30.0	
09S/02E-16L01 S	06 05 63	720	80.0	250.0	170.0	80.0	.5
09S/02E-17B01 S	07 25 69			15.0		.9	
09S/02E-17K03 S	08 10 53		12.0			90.0	
09S/02E-17R02 S	09 11 69					27.0	
09S/02E-26L02 S	11 27 53					70.0	
09S/03E-09J01 S	11 30 62		37.0			12.5	
09S/03E-09J02 S	58					3.0	
09S/03E-10P01 S	11 10 68		60.0			10.0	
09S/03E-14D01 S	64					2.5	
09S/03E-15A01 S	68		44.0			15.0	
09S/03E-15G01 S	06 69		62.0			12.0	
09S/03E-15M01 S	69		40.0			12.0	
09S/03E-16F01 S	11 09 53					4.0	
09S/03E-16N01 S	07 18 69					2.5	
09S/03E-17F02 S	07 24 69					1.0	

MAPS OF THE EASTERN PART OF THE UPPER SANTA MARGARITA RIVER WATERSHED RIVERSIDE AND SAN DIEGO COUNTIES CALIFORNIA

SHOWING RECONNAISSANCE GEOLOGY AND LOCATION OF WELLS AND SPRINGS

STATE OF CALIFORNIA
THE RESOURCES AGENCY
DEPARTMENT OF WATER RESOURCES
SOUTHERN DISTRICT

FEDERAL-STATE COOPERATIVE
GROUND-WATER INVESTIGATIONS
PREPARED BY U.S. GEOLOGICAL SURVEY
IN COOPERATION WITH
RIVERSIDE COUNTY FLOOD CONTROL
AND WATER CONSERVATION DISTRICT
1974

This section consists of explanatory information and 14 page-size maps that show reconnaissance geology and location of wells and springs in the eastern part of the upper Santa Margarita River area. The area covered by each individual map is shown below. One composite map, about 34 by 39 inches, is available on request, at the requester's expense, from the district chief, U.S. Geological Survey, Water Resources Division, 855 Oak Grove Avenue, Menlo Park, California 94025.

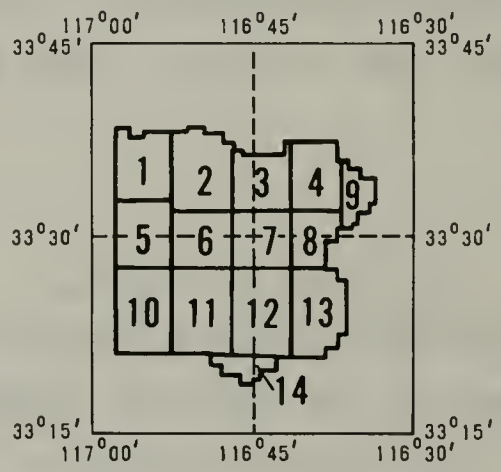

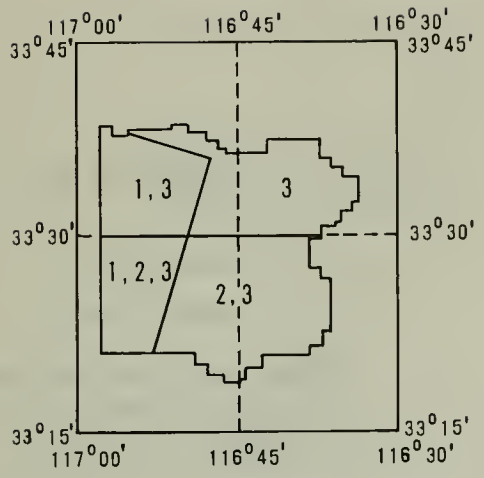

INDEX TO GEOLOGIC MAPPING

1. J.F. Mann, Jr. (1955)
2. F.H. Weber, Jr. (1963)
3. Fred Kunkel (unpublished 1961)

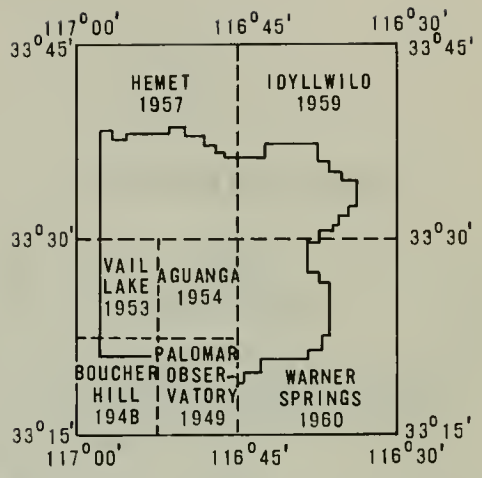

INDEX TO TOPOGRAPHIC QUADRANGLES

Location of wells and springs by F.W. Giessner, B.A. Winters, W.R. Moyle, Jr., J.H. Koehler, H.F. McCormack, H.L. McQueen, J.J. Janssen, E.J. Wiedmann, and E.J. Foderaro. Geology compiled and modified by F.W. Giessner from published map by J.F. Mann, Jr., 1955, F.H. Weber, Jr., 1963, and unpublished map by Fred Kunkel, 1961

Base from U.S. Geological Survey topographic maps, scale 1:24,000 and 1:62,500

EXPLANATION

UNCONSOLIDATED DEPOSITS

Holocene

Qya

Younger alluvium

Boulders, gravel, sand, silt, and clay. Where saturated, yields water freely to wells

Pleistocene

Qoa

Older alluvium

Boulders, gravel, sand, silt, and clay. Includes the Dripping Springs Formation, the Pauba Formation, and the Temecula Arkose, all of Mann (1955). Where saturated, yields water to wells

QUATERNARY

CONSOLIDATED ROCKS

pTb

Basement complex

Igneous and metamorphic rocks. Includes the Bedford Canyon Formation, the Lakeview Mountain Tonalite, the Aguanga Tonalite, of Mann (1955), the San Marcos Gabbro, and the Woodson Mountain Granodicrite. Yields small quantities of water from joints, fractures, and weathered zones

PRE-TERTIARY

MAP SYMBOLS

Approximate geologic contact

Fault

Dashed where inferred, dotted where concealed; queried where doubtful

Surface-water divide

Well equipped with a 5-hp motor or larger

Unused well or well equipped with a motor smaller than 5-hp

Dry, destroyed, or filled well

Flowing spring

Dry spring

Well-numbering system

Letter after well indicates position in section thus:

D	C	B	A
E	F	G	H
M	L	K	J
N	P	Q	R

For a complete description of well-numbering system, see text

APPROXIMATE MEAN DECLINATION 1970



CONTOUR INTERVALS 20 AND 40 FEET

DATUM IS MEAN SEA LEVEL

MAP 1

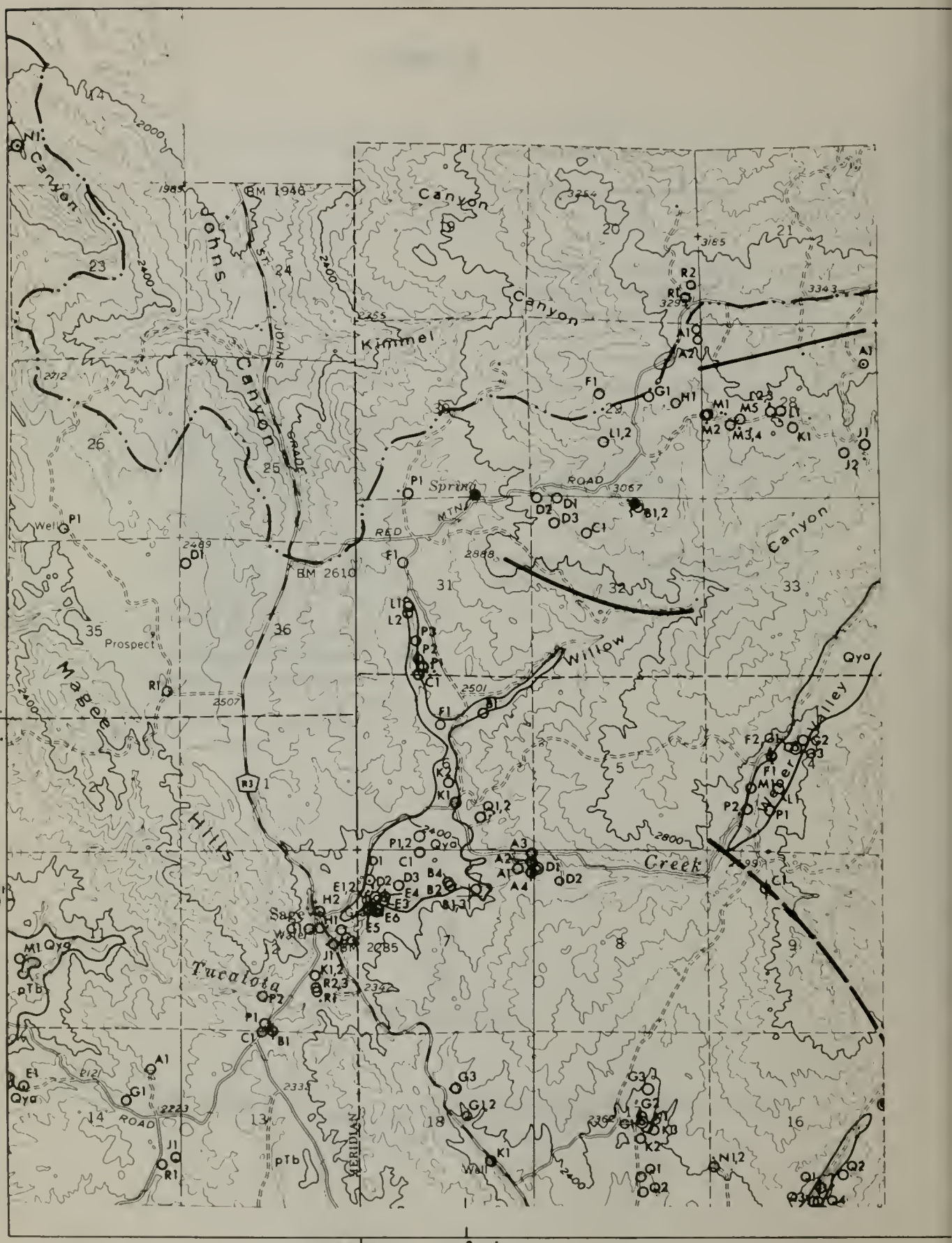
Canyon
Johns
Canyon
Kimmel
Canyon
Canyon
Willow
Creek
Valley
Hills
Magee
Tucalota
Sage
Prospect
Spring
Well
ROAD
BM 1946
BM 2610
T.6 S.
T.7 S.
33°35'
R.1 W.
R.1 E.
116°55'

MAP 2

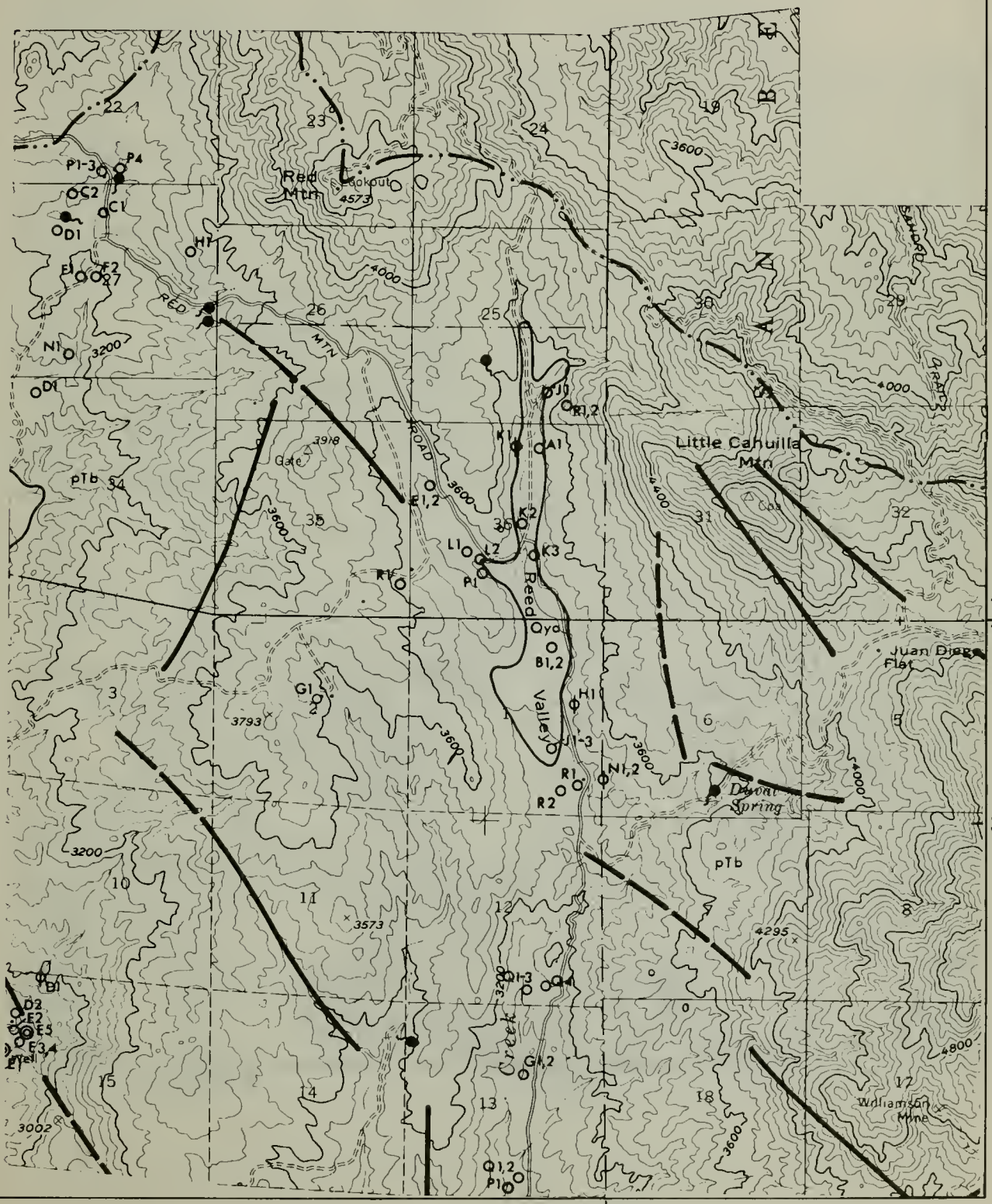
Red Mtn
Lookout
4573
Little Cahuilla Mtn
Juan Diego Flat
Devoll Spring
Reed Valley
Reed Creek
Williamson Mine
RED MTN ROAD
T.6 S.
T.7 S.
33°35'
R.1 E.
R.2 E.

MAP 3

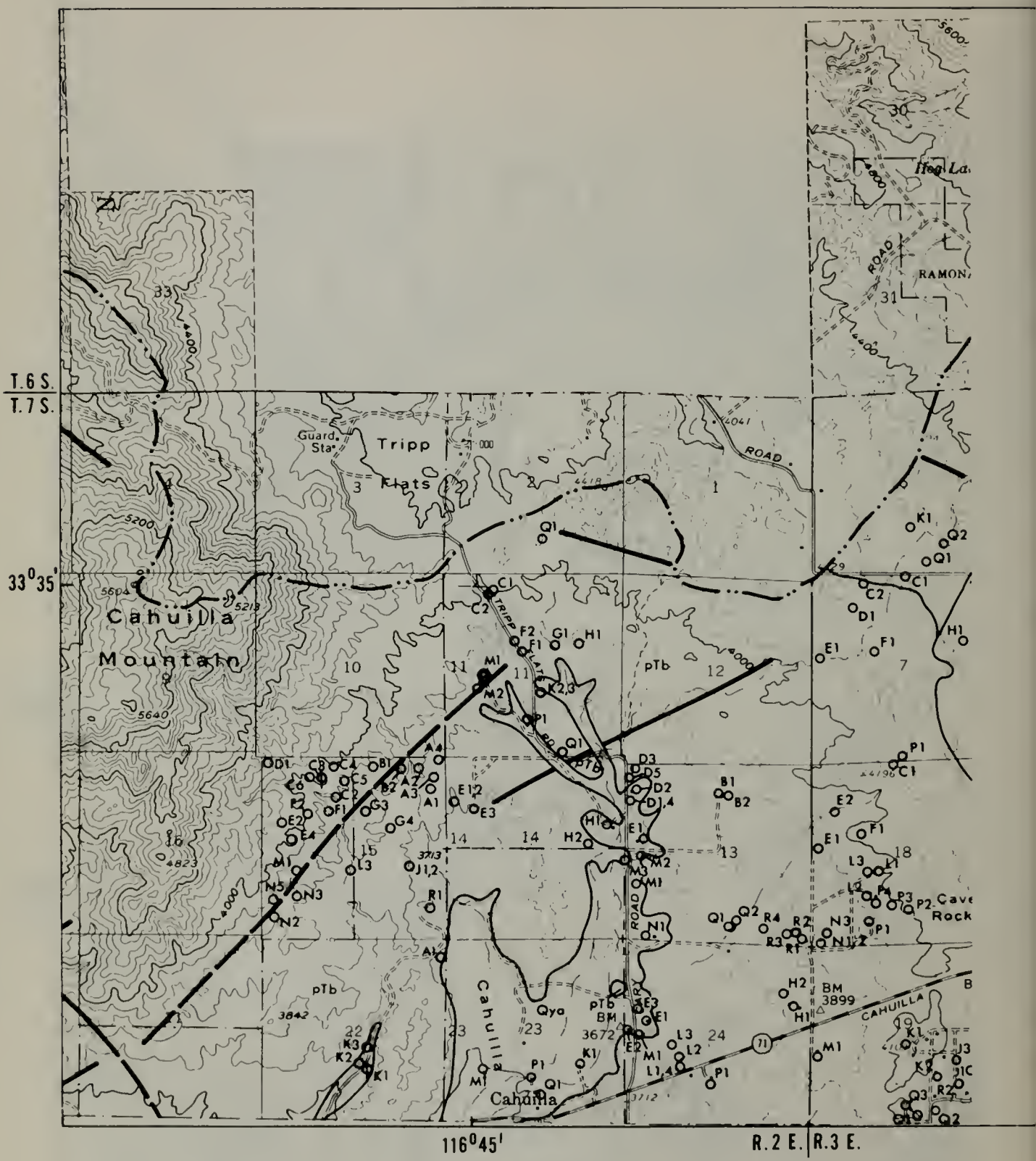
T.6 S.
T.7 S.
33°35'
116°45'
R.2 E.
R.3 E.
Guard Sta.
Tripp Flats
Cahuilla Mountain
Cahuilla
RAMONA
ROAD
TRIPP FLATS RD
CAHUILLA
Cave Rock
BM 3899
BM 3672
pTb
Qya
71

MAP 4

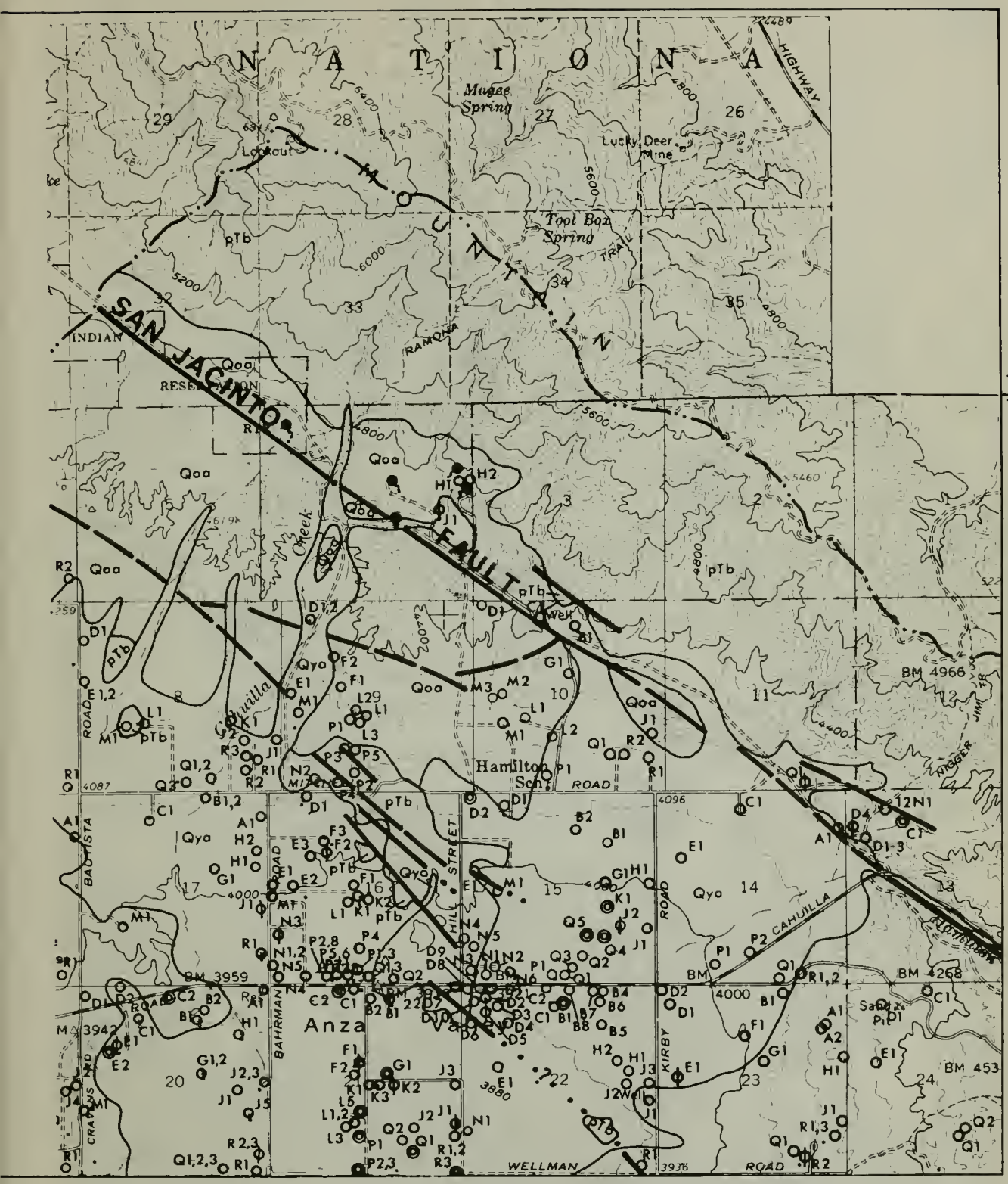
N A T I O N A
Mugee Spring
Lookout
Lucky Deer Mine
Tool Box Spring
SAN JACINTO
FAULT
INDIAN
RESERVATION
RAMONA
HIGHWAY
T.6 S.
T.7 S.
33°35'
Hamilton Sch
Anza
BADISTA
BAHRMAN
CRAWFORD
HILL STREET
KIRBY
CAHUILLA
WELLMAN
ROAD
BM 4966
BM 3959
BM 4268
BM 453
BM 3942
BM 3880
BM 3938
BM 4087
BM 4096
BM 4000
Qoa
Qya
pTb

MAP 5

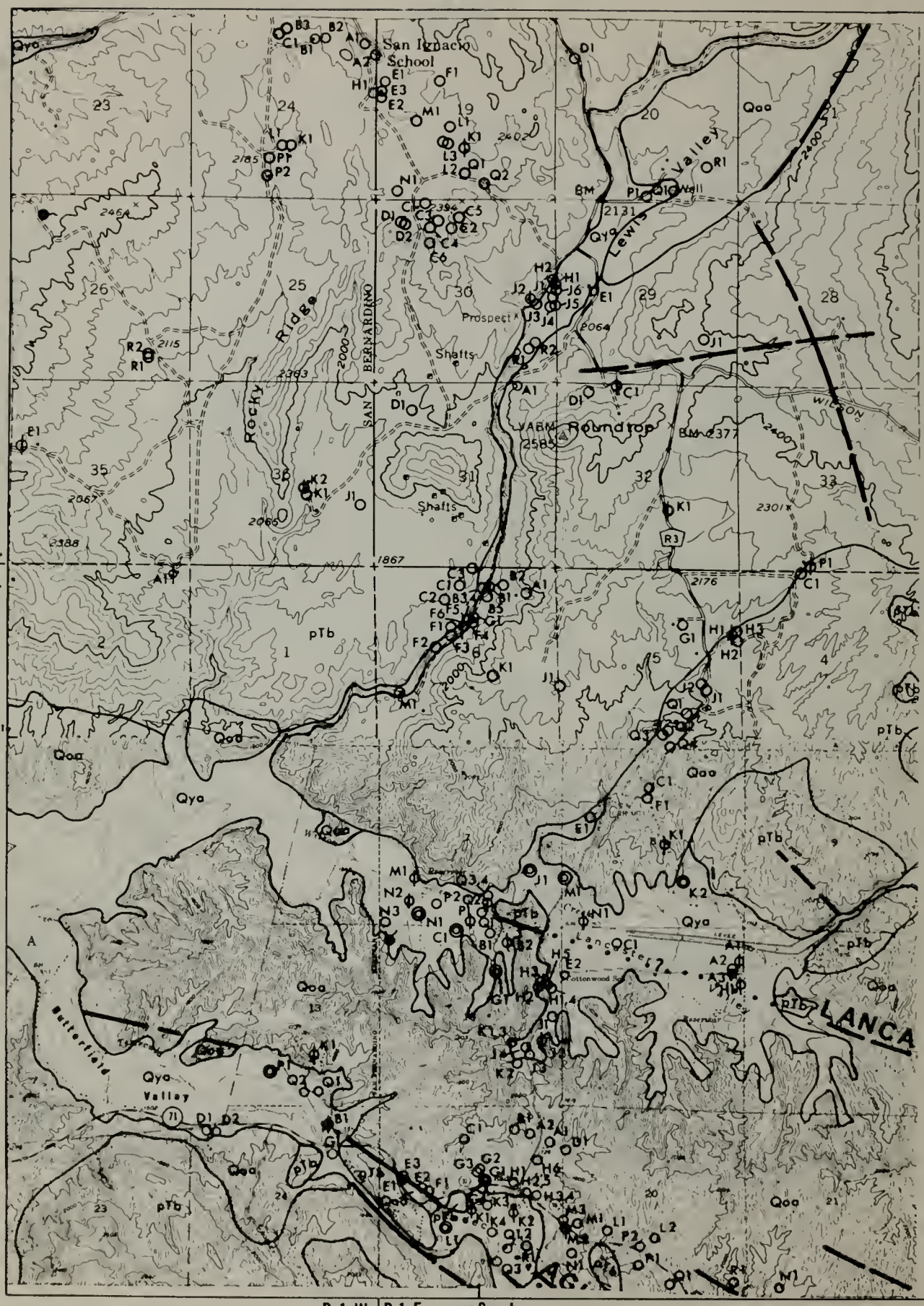
San Ignacio School
Prospect
Shafts
Rocky Ridge
SAN BERNARDINO
Lewis Valley
Roundtop
VABM 2585
BM 2377
WILSON
Qoa
Qya
pTb
Butterfield Valley
LANCA
T.7 S.
T.8 S.
33°30'
R.1 W.
R.1 E.
116°55'

MAP 6

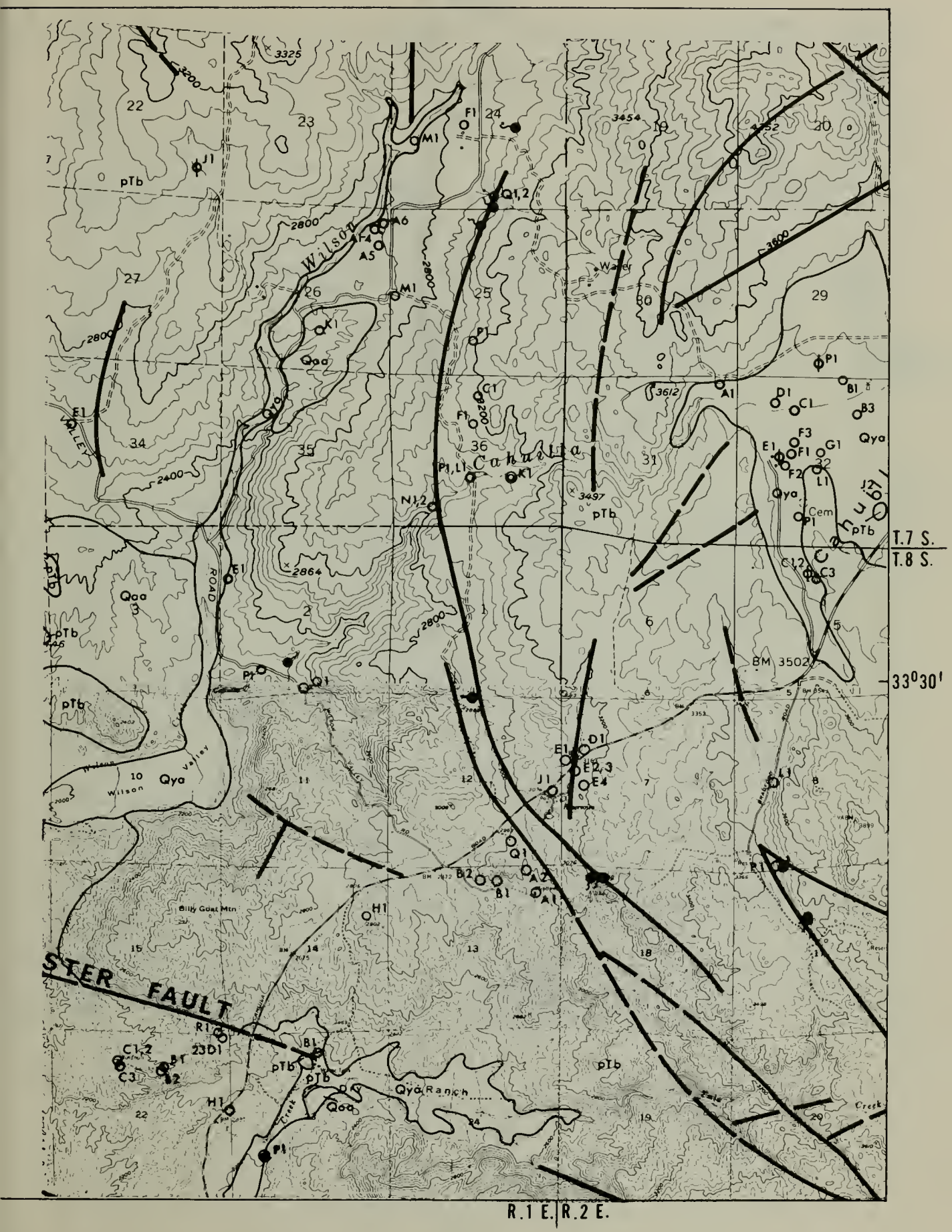
Wilson
Cahuilla
Valley
Qya
Qoa
pTb
Billy Goat Mtn
Qya Ranch
Cem
BM 3502
T.7 S.
T.8 S.
33°30'
R.1 E.
R.2 E.

MAP 7

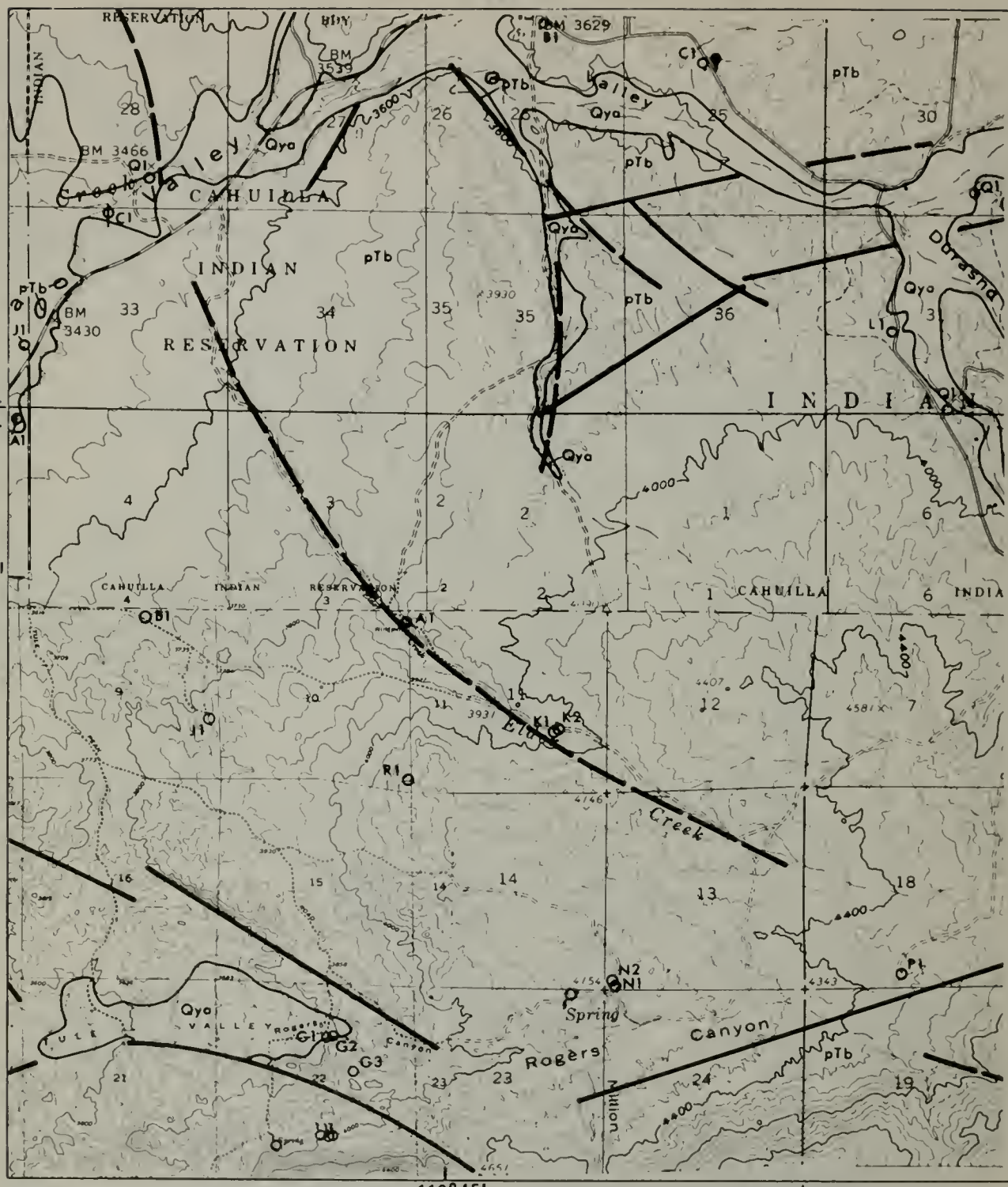
RESERVATION
INDIAN
BM 3539
BM 3629
B1
C1
pTb
Valley
Qya
25
30
28
27
26
3600
BM 3466
Q1
Creek
CAHUILLA
INDIAN
RESERVATION
pTb
33
34
35
3930
36
BM 3430
J1
Durasna
L1
T.7 S.
T.8 S.
A1
4000
4
3
2
1
6
33°30'
CAHUILLA
INDIAN
RESERVATION
B1
A1
9
10
11
12
4407
4581
7
3931
K1
K2
R1
4146
Creek
16
15
14
13
18
4400
N2
N1
4154
4343
P1
Qya
VALLEY
Rogers
G1
G2
G3
Canyon
Spring
Rogers
Canyon
pTb
21
22
23
24
19
H1
4651
116°45'
R.2 E.
R.3 E.

MAP 8

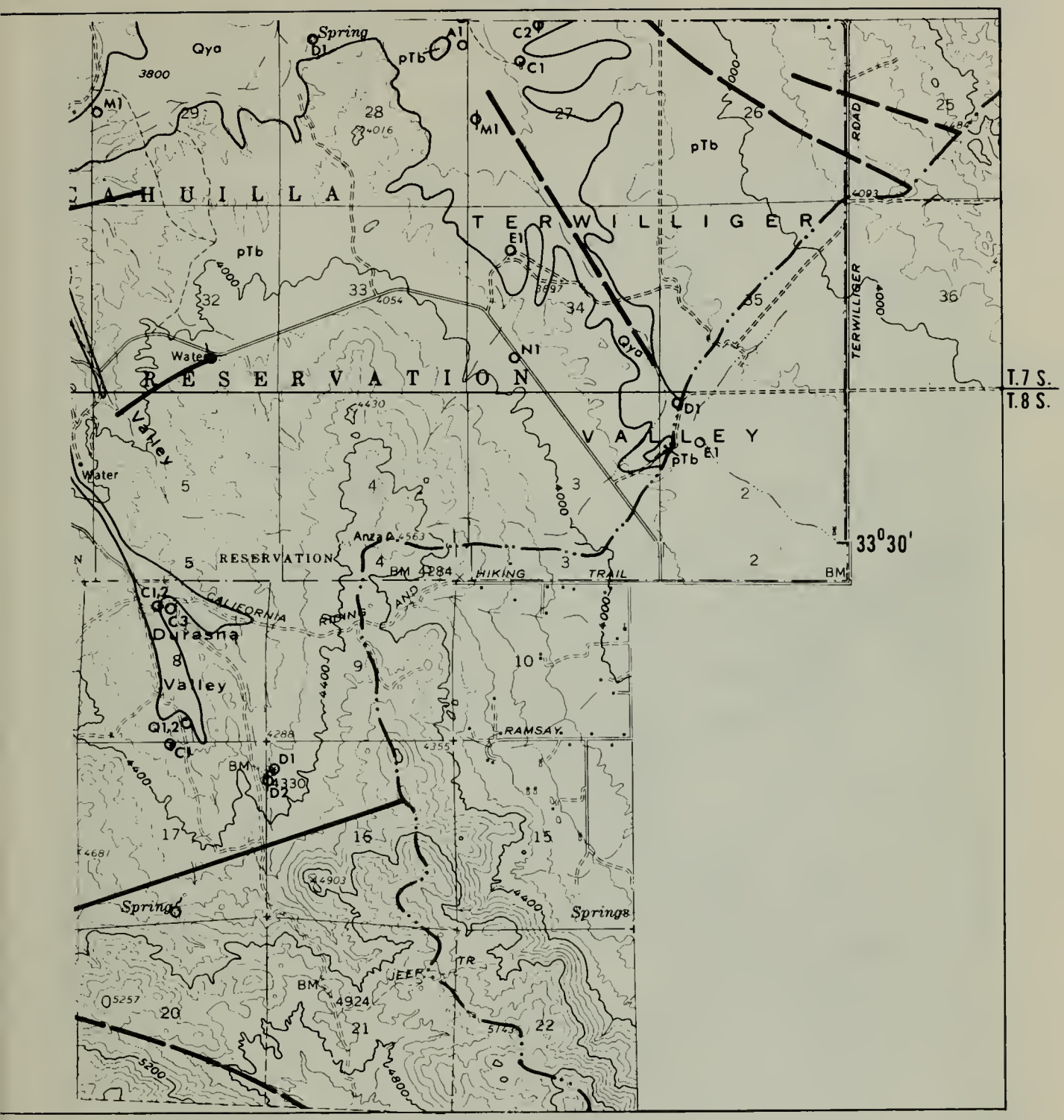
Qyo
Spring
D1
pTb
A1
C2
C1
3800
M1
29
28
4016
27
26
25
pTb
ROAD
4093
C A H U I L L A
T E R W I L L I G E R
pTb
32
33
4054
E1
34
35
36
TERWILLIGER
Qyo
N1
Water
R E S E R V A T I O N
T.7 S.
T.8 S.
Valley
4430
D1
V A L L E Y
pTb
E1
Water
5
4
3
2
Anza
4563
33°30'
5
RESERVATION
4
BM 4284
HIKING
TRAIL
3
2
BM
C1,2
C3
CALIFORNIA
AND
Durasna
8
Valley
9
10
Q1,2
C1
4288
RAMSAY
4355
BM
D1
4330
D2
17
16
15
4681
4903
Spring
Springs
JEEP
TR
BM
4924
5257
20
21
22
5143
5200
4800

MAP 9

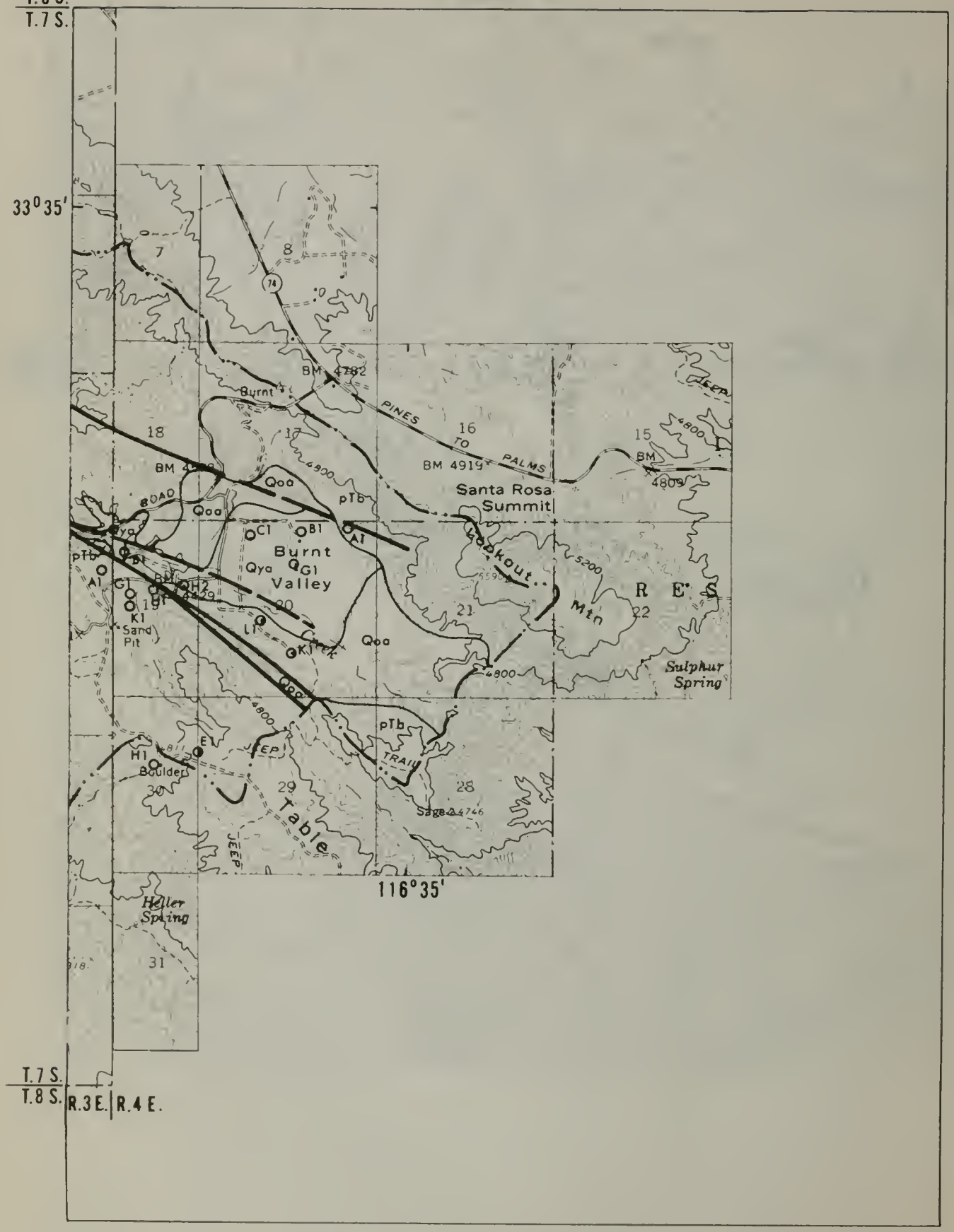
T.6 S.
T.7 S.
33°35'
116°35'
T.7 S.
T.8 S.
R.3 E.
R.4 E.
BM 4782
Burnt
PINES
TO
PALMS
BM 4919
Santa Rosa
Summit
Lookout
Mtn
R E S
Burnt
Valley
Qoa
pTb
Qya
Qgl
Creek
Sand
Pit
Boulder
Table
Sage
Heller
Spring
Sulphur
Spring
JEEP
TRAIL
ROAD
4800
5200
4809
16
15
18
17
19
20
21
22
28
29
30
31
8
7

MAP 10

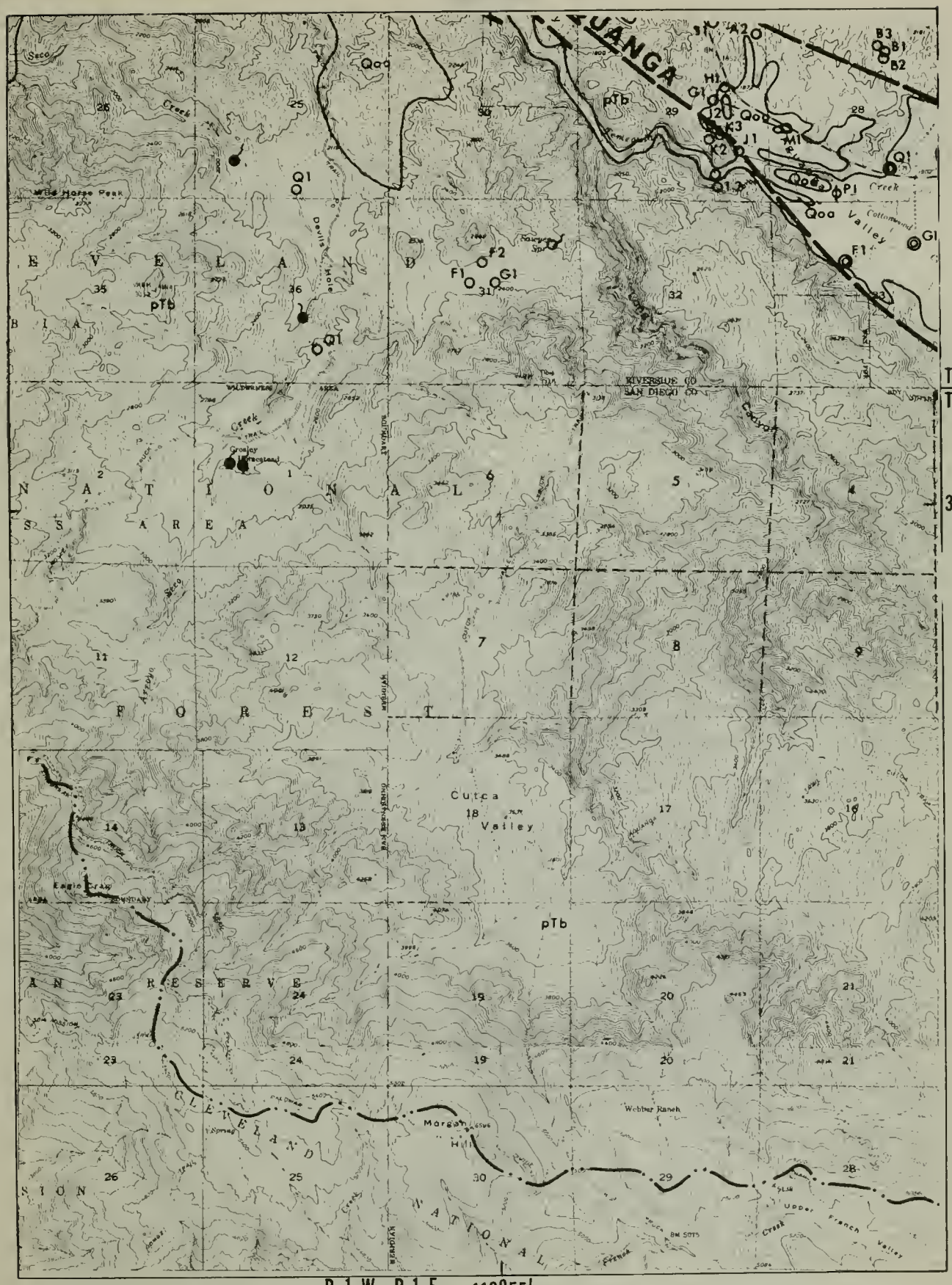
T.8 S.
T.9 S.
33°25'
R.1 W. R.1 E.
116°55'
Cutca Valley
Webber Ranch
Morgan Hill
Grosley
RIVERSIDE CO
SAN DIEGO CO
pTb
Qoa
Devils Hole
Cottonwood Valley
Upper French Valley
Eagle Draw
Creek
Canyon

MAP 11

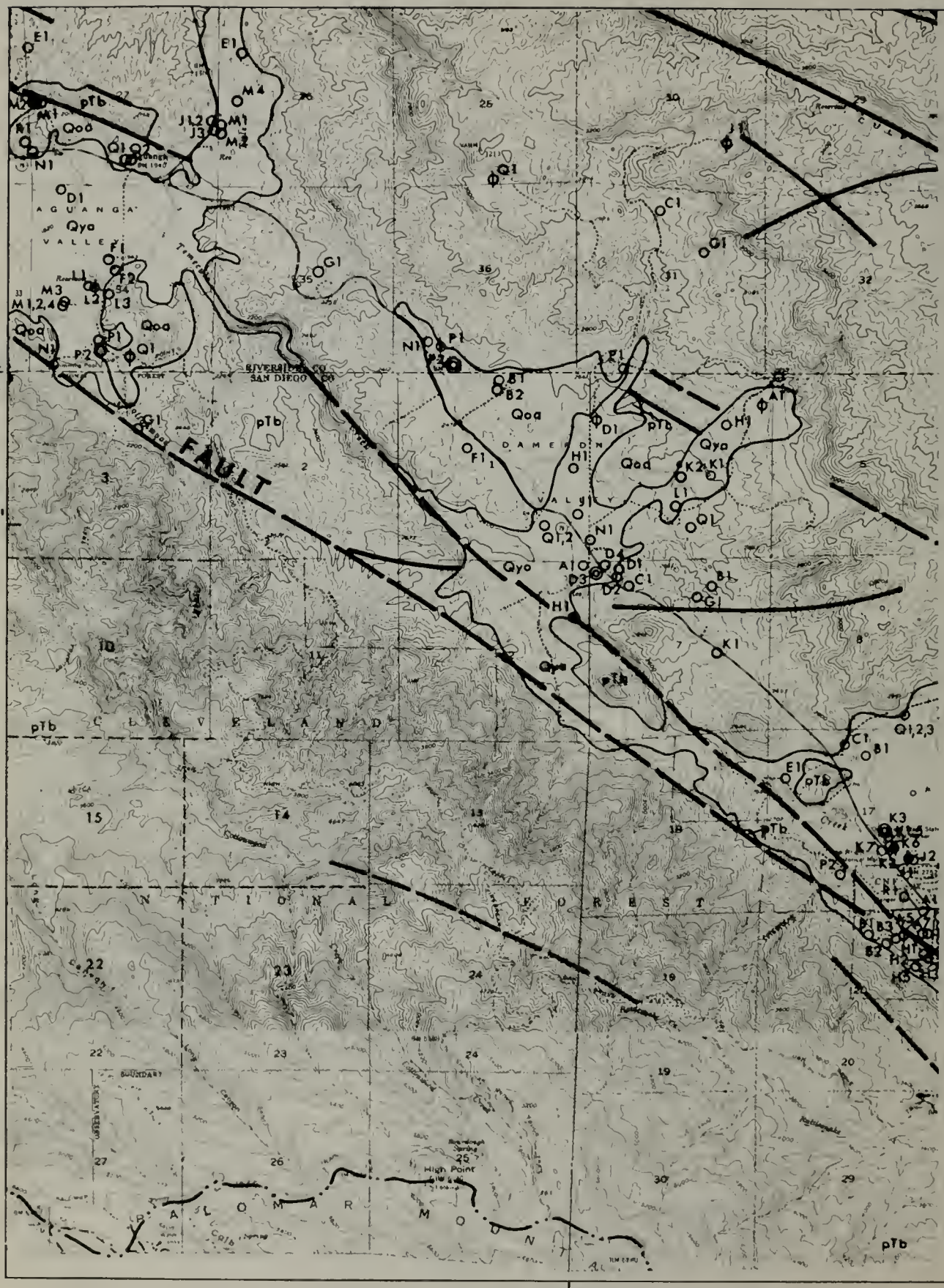
T.8 S.
T.9 S.
33°25'
FAULT
AGUANGA
VALLEY
Qya
Qoa
pTb
DAMERON
VALLEY
CLEVELAND
NATIONAL FOREST
RIVERSIDE CO.
SAN DIEGO CO.
BOUNDARY
High Point
R.1 E.
R.2 E.

MAP 12

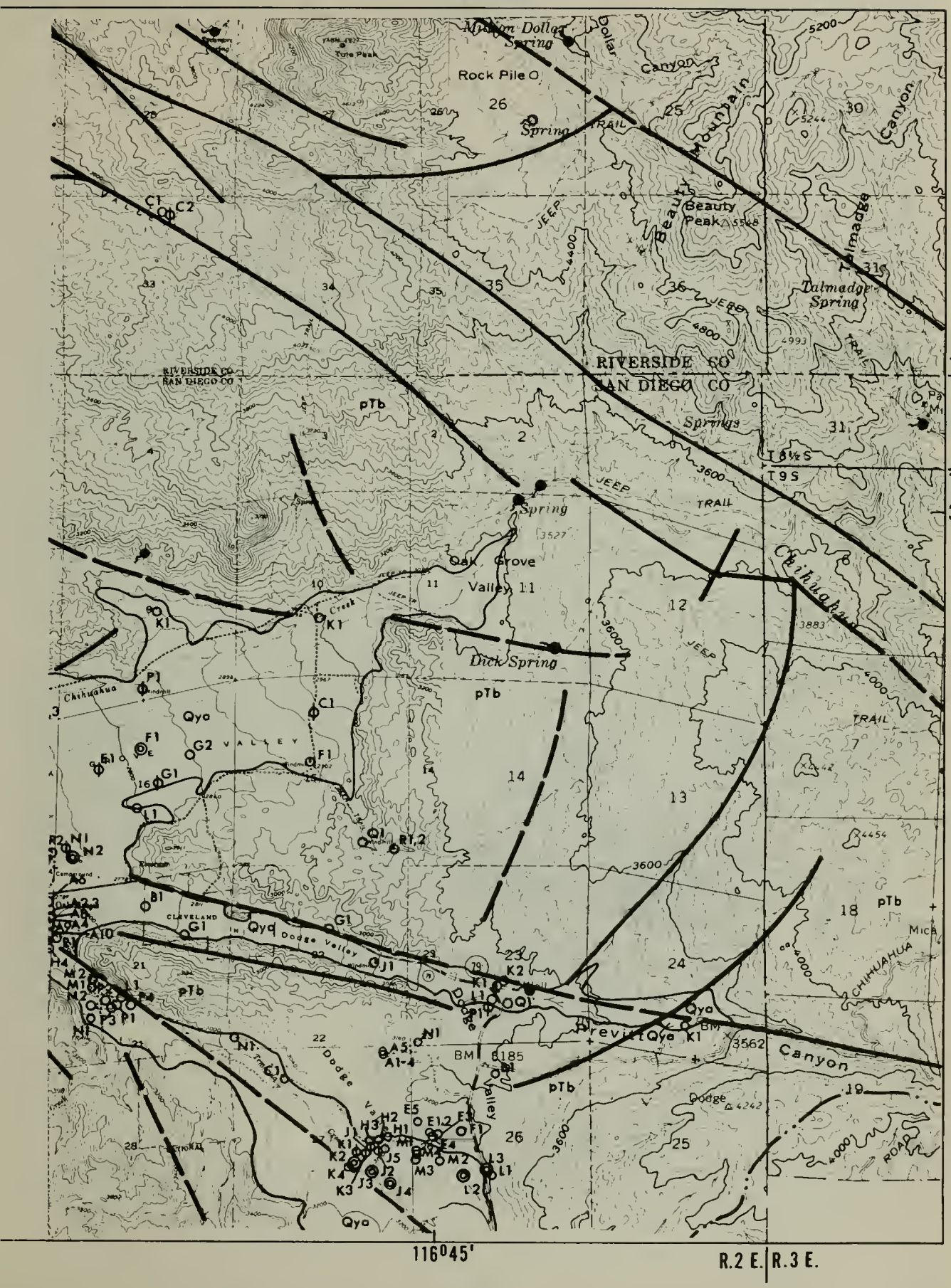
Million Dollar Spring
Dollar Canyon
Rock Pile
Spring
TRAIL
Beauty Mountain
Beauty Peak
Talmadge Canyon
Talmadge Spring
JEEP
RIVERSIDE CO
SAN DIEGO CO
Springs
Oak Grove Valley
Dick Spring
Chihuahua Creek
Chihuahua Valley
Cleveland
Dodge Valley
Previtt Canyon
Dodge
Mica
CHIHUAHUA ROAD
T.8 S.
T.8½ S.
T.9 S.
33°25'
116°45'
R.2 E.
R.3 E.

MAP 13

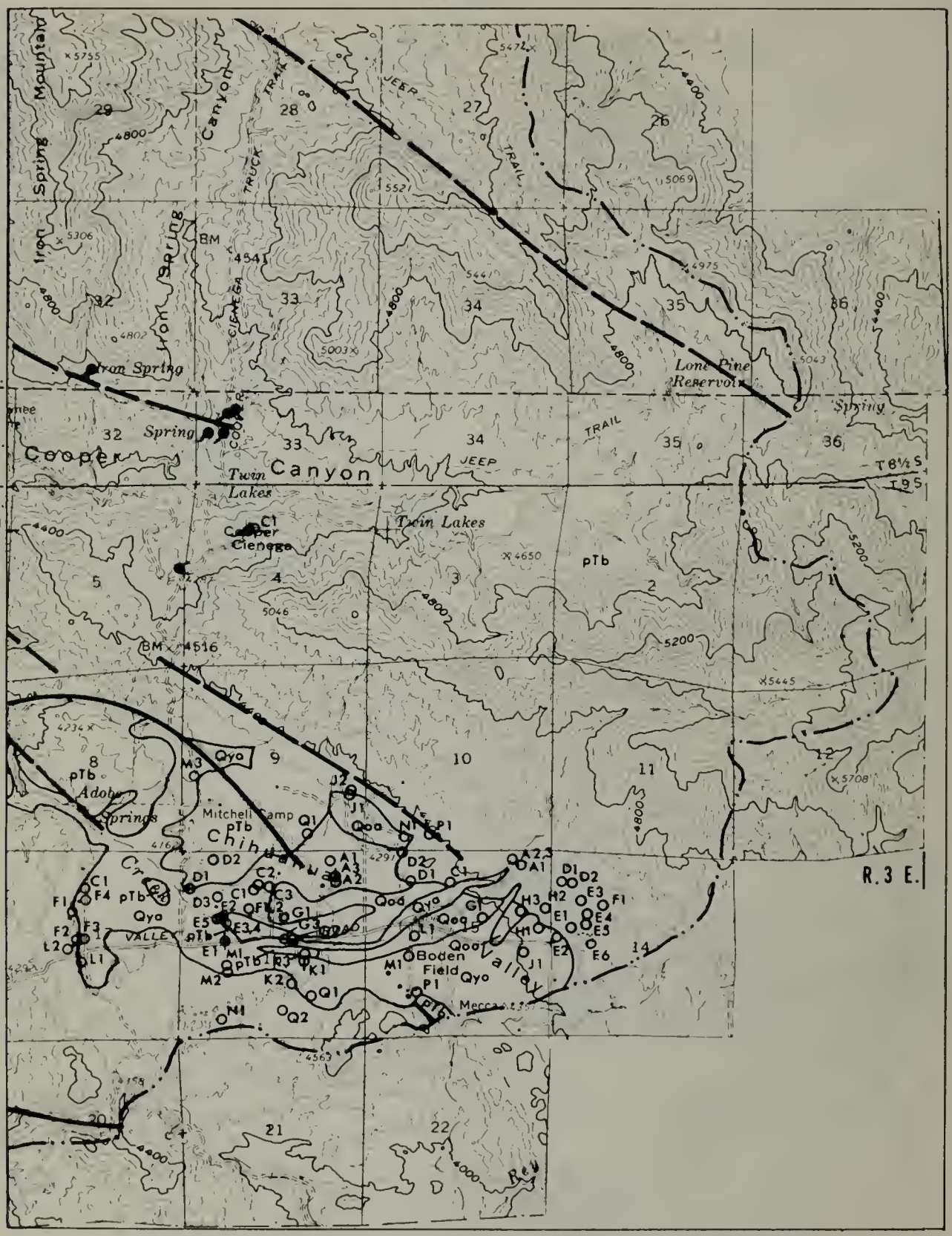
Iron Spring Mountain
Iron Spring Canyon
Iron Spring
Spring
Cooper Canyon
Twin Lakes
Cooper Cienega
Lone Pine Reservoir
Spring
Adobe Springs
Mitchell Camp
Chihuahua Valley
Boden Field
Mecca
T.8 S.
T.8½ S.
T.9 S.
33°25'
R.3 E.
JEEP TRAIL
TRUCK TRAIL
CIENEGA
VALLEY
pTb
Qyo
Qoa
Qod
Qoq
Qoo
BM 4541
BM 4516

MAP 14

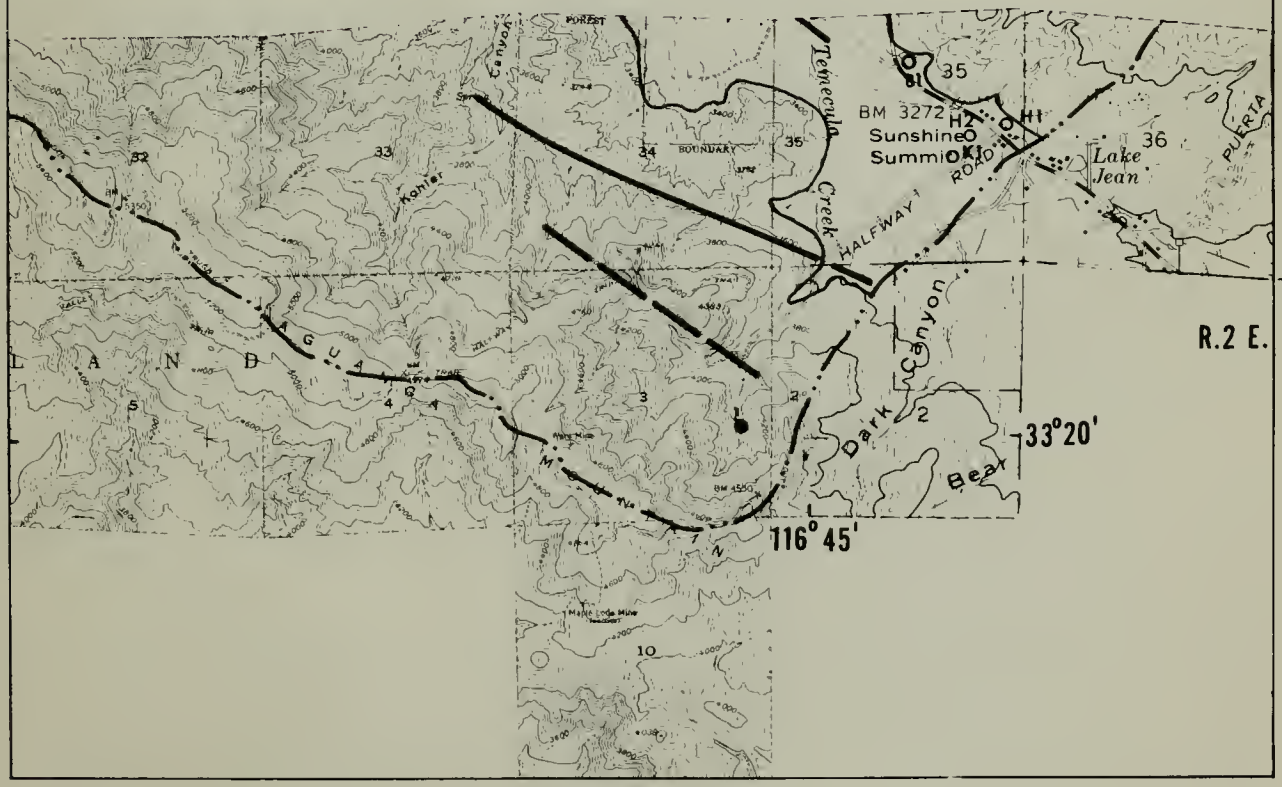
Temecula
Creek
HALFWAY
ROAD
BM 3272
Sunshine
Summit
Lake
Jean
PUERTA
Dark
Canyon
Bear
Kohler
Canyon
BOUNDARY
FOREST
L A N D
J A G U A R G A
M O U N T A I N
BM 4560
T.9 S.
T.10 S.
R.2 E.
33°20'
116° 45'

188764

THIS BOOK IS DUE ON THE LAST DATE
STAMPED BELOW

BOOKS REQUESTED BY ANOTHER BORROWER
ARE SUBJECT TO RECALL AFTER ONE WEEK.
RENEWED BOOKS ARE SUBJECT TO
IMMEDIATE RECALL

SEP 27 1979
RECEIVED
JUL 24 1979
PHYS SCI LIBRARY

JUN 29 1982
RECEIVED
NOV - 6 1981
PHYS SCI LIBRARY

JUN 30 1983
RECEIVED
JUL 5 1983
PHYS SCI LIBRARY

APR 01 1985

JUN 30 1986

JUN 30 1987
RECEIVED
MAY 21 1987

REFILMED
SEP 07 1990

LIBRARY, UNIVERSITY OF CALIFORNIA, DAVIS

Book Slip–Series 458

3 1175 00454 0335

TC
824
C2
A2
no. 91 : 18-22

California. Dept. of Water Resources.
Bulletin.

PHYSICAL
SCIENCES
LIBRARY

AB