LIBRARY
UNIVERSITY OF CALIFORNIA
DAVIS

State of California

THE RESOURCES AGENCY

Department of Water Resources

BULLETIN No. 94-11

LAND AND WATER USE IN RUSSIAN RIVER HYDROGRAPHIC UNIT

Volume II: Plates

Preliminary Edition

NOVEMBER 1964

HUGO FISHER
Administrator
The Resources Agency

EDMUND G. BROWN
Governor
State of California

WILLIAM E. WARNE
Director
Department of Water Resources

State of California

THE RESOURCES AGENCY

Department of Water Resources

BULLETIN No. 94-11

LAND AND WATER USE IN RUSSIAN RIVER HYDROGRAPHIC UNIT

Volume II: Plates

Preliminary Edition

NOVEMBER 1964

HUGO FISHER
Administrator
The Resources Agency

EDMUND G. BROWN
Governor
State of California

WILLIAM E. WARNE
Director
Department of Water Resources

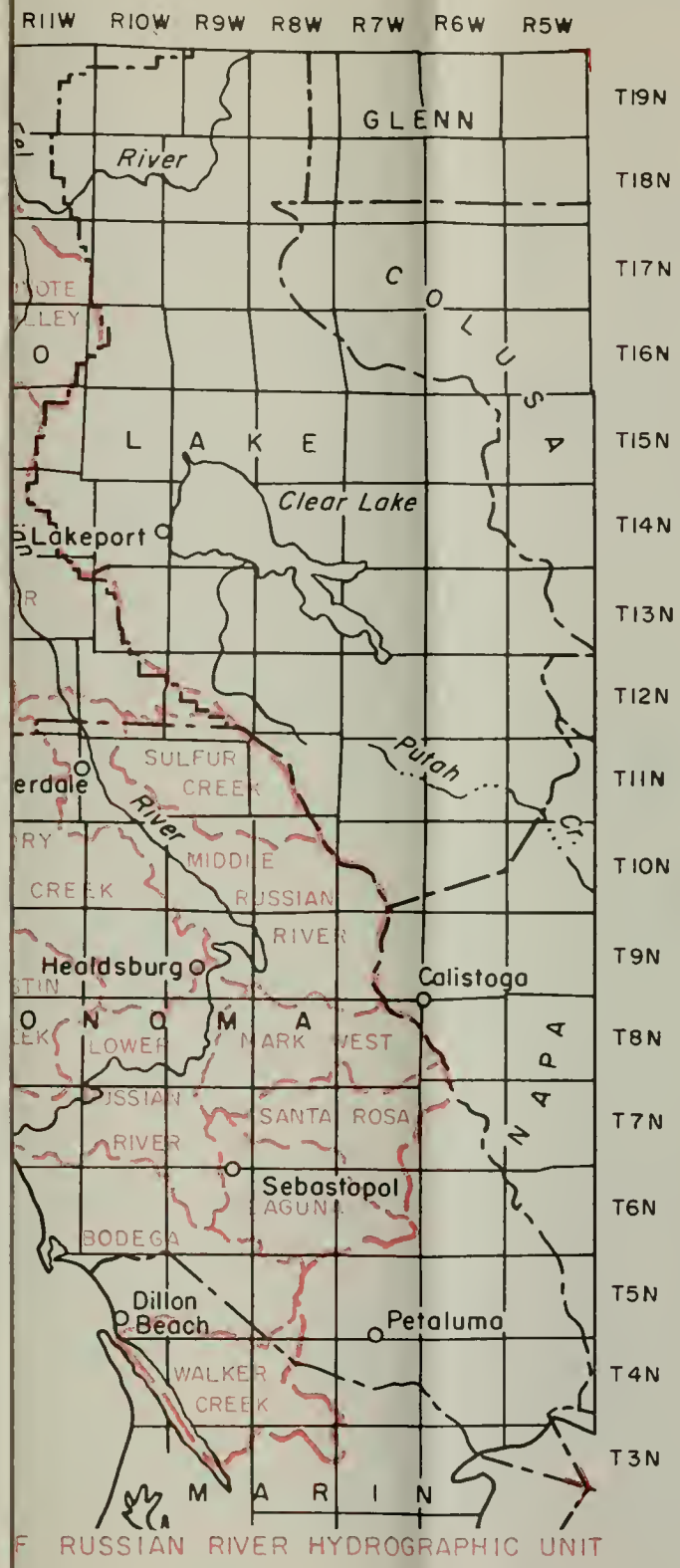

STATE OF CALIFORNIA
THE RESOURCES AGENCY OF CALIFORNIA
DEPARTMENT OF WATER RESOURCES
BAY AREA BRANCH
LAND AND WATER USE
RUSSIAN RIVER HYDROGRAPHIC UNIT

LOCATION OF UNIT
1964

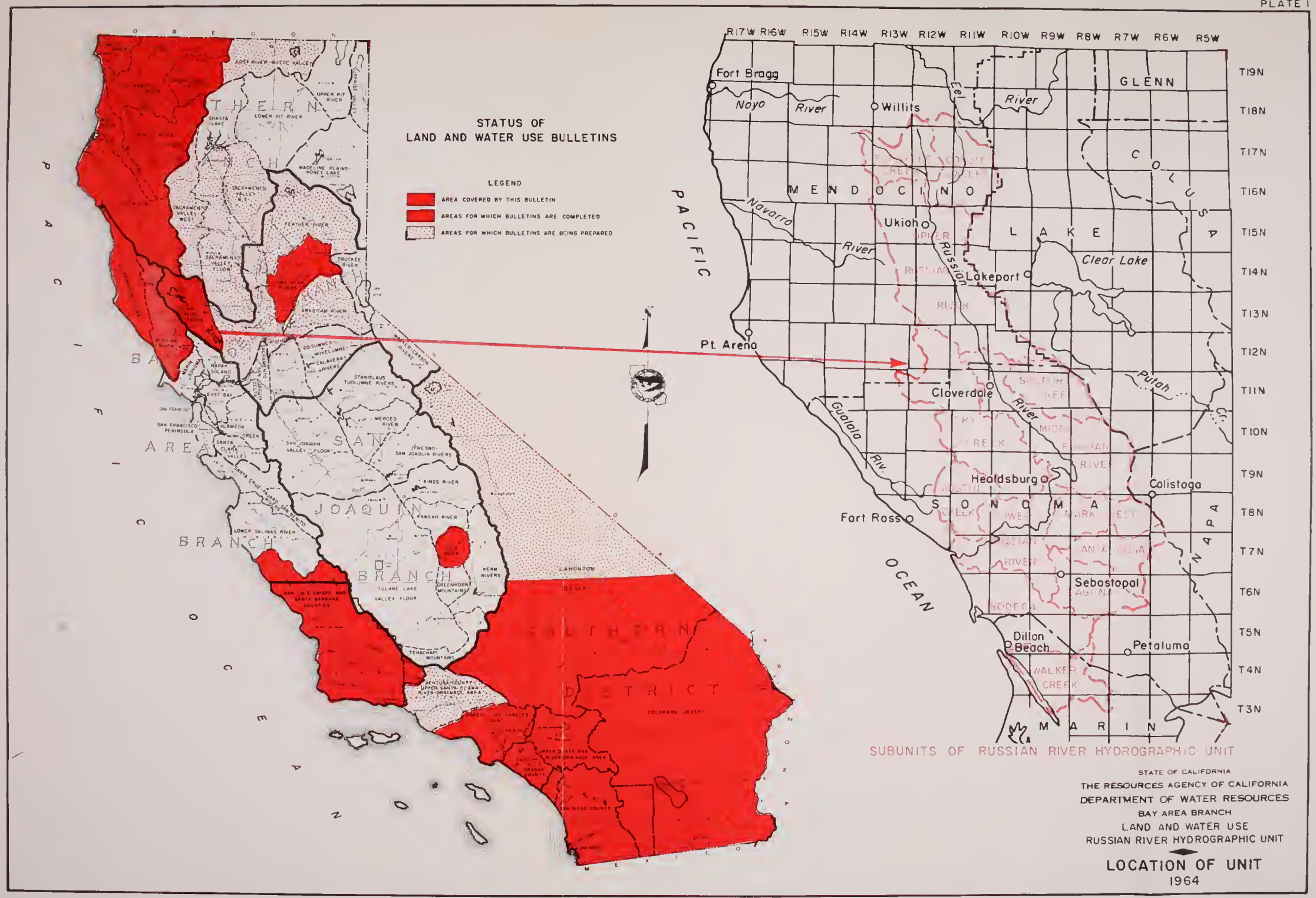
STATUS OF
LAND AND WATER USE BULLETINS
LEGEND
AREA COVERED BY THIS BULLETIN
AREAS FOR WHICH BULLETINS ARE COMPLETED
AREAS FOR WHICH BULLETINS ARE BEING PREPARED
PACIFIC OCEAN
R17W R16W R15W R14W R13W R12W R11W R10W R9W R8W R7W R6W R5W
T9N T8N T7N T6N T5N T4N T3N
Fort Bragg
Noyo River
Willits
Eel River
GLENN
COLUSA
MENDOCINO
Navarro River
Ukiah
LAKE
Clear Lake
Lakeport
Russian River
Pt. Arena
Cloverdale
Putah Cr.
Gualala Riv.
Healdsburg
Calistoga
SONOMA
NAPA
Fort Ross
Sebastopol
Dillon Beach
Petaluma
MARIN
SUBUNITS OF RUSSIAN RIVER HYDROGRAPHIC UNIT
STATE OF CALIFORNIA
THE RESOURCES AGENCY OF CALIFORNIA
DEPARTMENT OF WATER RESOURCES
BAY AREA BRANCH
LAND AND WATER USE
RUSSIAN RIVER HYDROGRAPHIC UNIT
LOCATION OF UNIT
1964

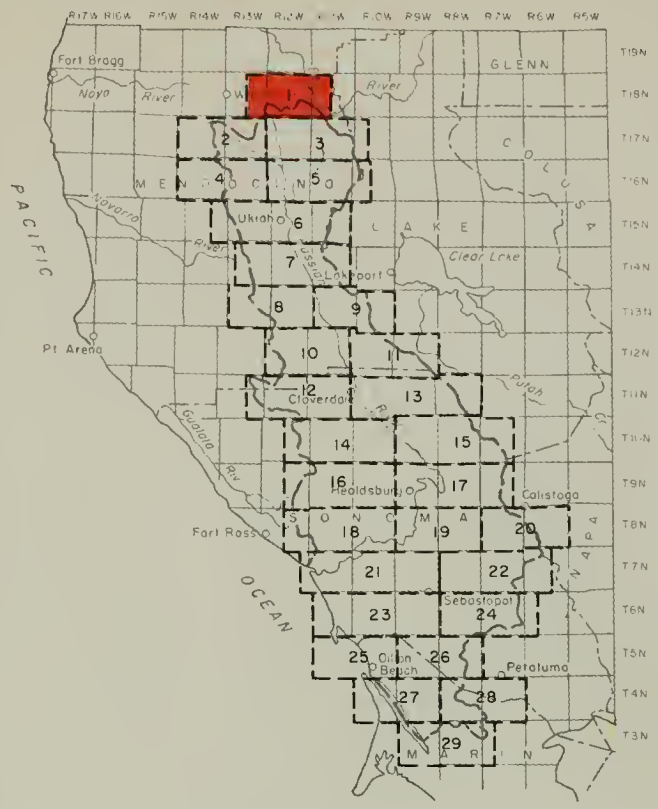

INDEX TO SHEETS

LEGEND

- GRAVITY DIVERSION
- PUMP DIVERSION
- DIVERSION CANAL OR DITCH
- DIVERSION PIPE
- STREAM GAGING STATION
- HYDROGRAPHIC UNIT BOUNDARY
- SUBUNIT BOUNDARY

- LANDS RECEIVING FULL IRRIGATION
- LANDS RECEIVING PARTIAL IRRIGATION
- LANDS USUALLY IRRIGATED BUT IDLE OR FALLOW IN 1959
- NATURALLY IRRIGATED MEADOWLANDS
- DRY FARMED LANDS
- URBAN LANDS
- RECREATIONAL LANDS

KEY TO NUMBERING SYSTEM

DIVERSIONS SHOWN ARE NUMBERED BY TOWNSHIP, RANGE AND SUBDIVISION OF SECTION, e.g. D-15N/12W 25FI

STATE OF CALIFORNIA
THE RESOURCES AGENCY OF CALIFORNIA
DEPARTMENT OF WATER RESOURCES
BAY AREA BRANCH
LAND AND WATER USE
RUSSIAN RIVER HYDROGRAPHIC UNIT

LAND AND WATER USE

T 18 N, R 11–13 W MDB&M

1959

SCALE OF FEET

2000 0 2000 4000 6000

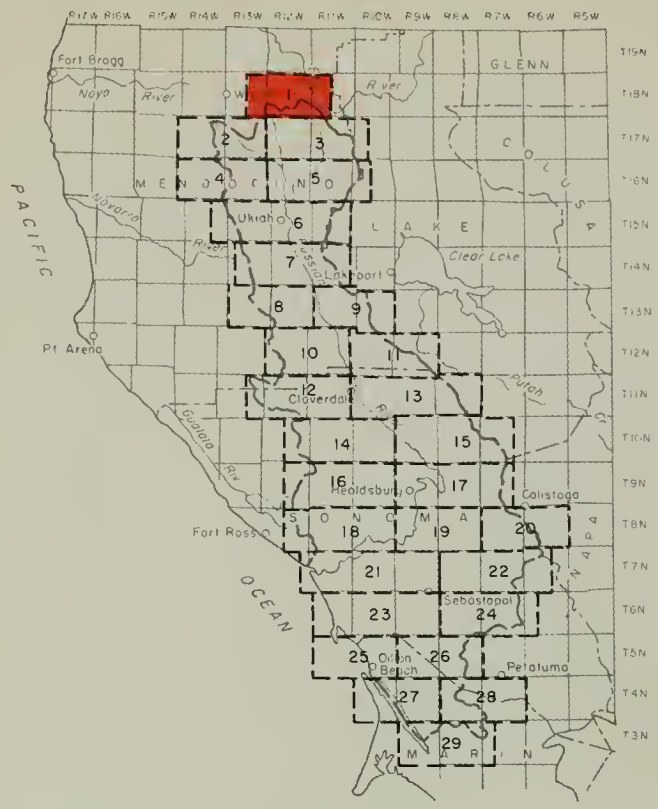

INDEX TO SHEETS

LEGEND

- GRAVITY DIVERSION
- PUMP DIVERSION
- DIVERSION CANAL OR DITCH
- DIVERSION PIPE
- STREAM GAGING STATION
- HYDROGRAPHIC UNIT BOUNDARY
- SUBUNIT BOUNDARY

- LANDS RECEIVING FULL IRRIGATION
- LANDS RECEIVING PARTIAL IRRIGATION
- LANDS USUALLY IRRIGATED BUT IDLE OR FALLOW IN 1959
- NATURALLY IRRIGATED MEADOWLANDS
- DRY FARMED LANDS
- URBAN LANDS
- RECREATIONAL LANDS

KEY TO NUMBERING SYSTEM

DIVERSIONS SHOWN ARE NUMBERED BY TOWNSHIP, RANGE AND SUBDIVISION OF SECTION, e.g. 0-15N,/12W 25F1

STATE OF CALIFORNIA
THE RESOURCES AGENCY OF CALIFORNIA
DEPARTMENT OF WATER RESOURCES
BAY AREA BRANCH
LAND AND WATER USE
RUSSIAN RIVER HYDROGRAPHIC UNIT

LAND AND WATER USE

T 18 N, R 11–13 W MDB&M

1959

SCALE OF FEET

2000 0 2000 4000 6000

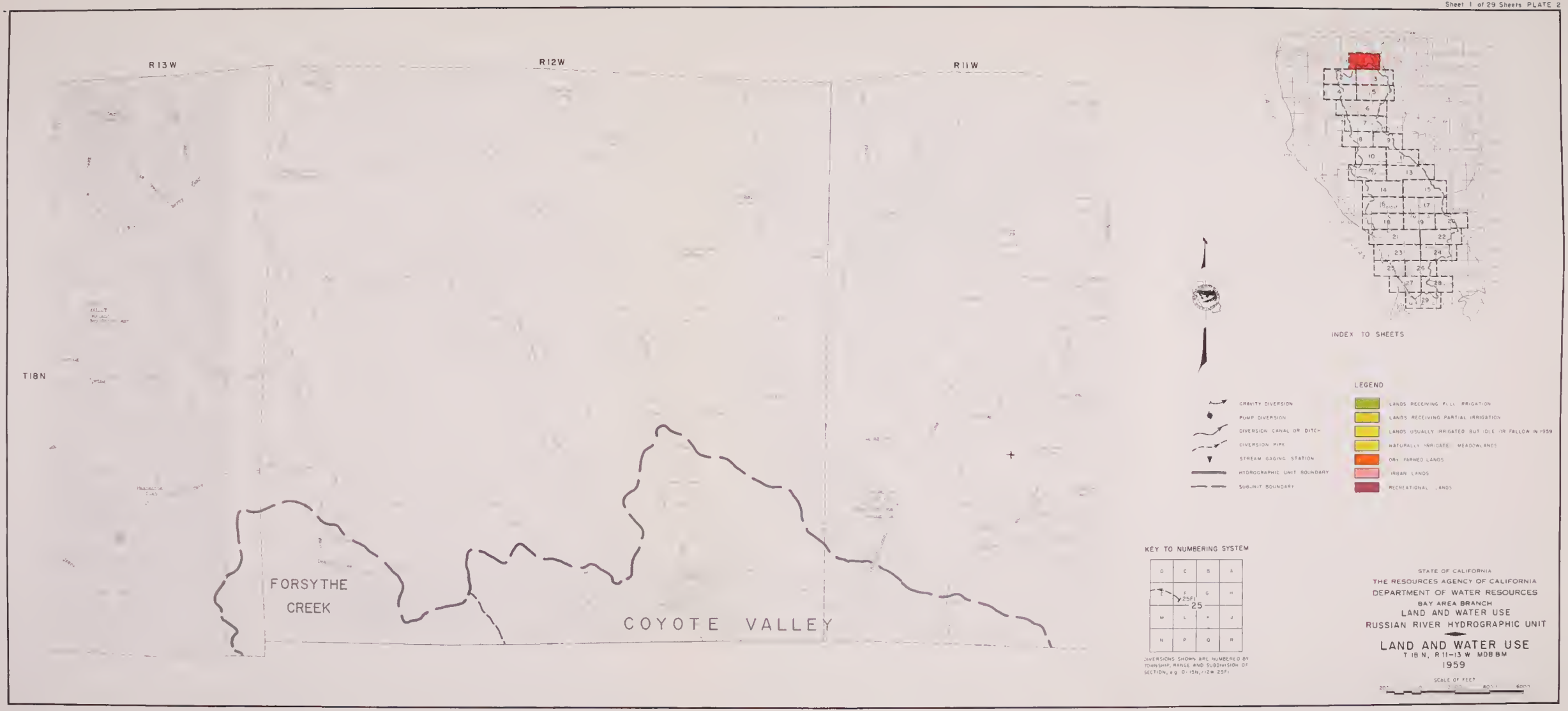
R13W
R12W
R11W
T18N
FORSYTHE CREEK
COYOTE VALLEY
INDEX TO SHEETS
LEGEND
GRAVITY DIVERSION
PUMP DIVERSION
DIVERSION CANAL OR DITCH
DIVERSION PIPE
STREAM GAGING STATION
HYDROGRAPHIC UNIT BOUNDARY
SUBUNIT BOUNDARY
LANDS RECEIVING FULL IRRIGATION
LANDS RECEIVING PARTIAL IRRIGATION
LANDS USUALLY IRRIGATED BUT IDLE OR FALLOW IN 1959
NATURALLY IRRIGATED MEADOWLANDS
DRY FARMED LANDS
URBAN LANDS
RECREATIONAL LANDS
KEY TO NUMBERING SYSTEM
D C B A
T E F G H
25F1
25
M L K J
N P Q R
DIVERSIONS SHOWN ARE NUMBERED BY TOWNSHIP, RANGE AND SUBDIVISION OF SECTION, e.g. 0-15N,-12W 25F1
STATE OF CALIFORNIA
THE RESOURCES AGENCY OF CALIFORNIA
DEPARTMENT OF WATER RESOURCES
BAY AREA BRANCH
LAND AND WATER USE
RUSSIAN RIVER HYDROGRAPHIC UNIT
LAND AND WATER USE
T 18 N, R 11-13 W MDB&M
1959
SCALE OF FEET

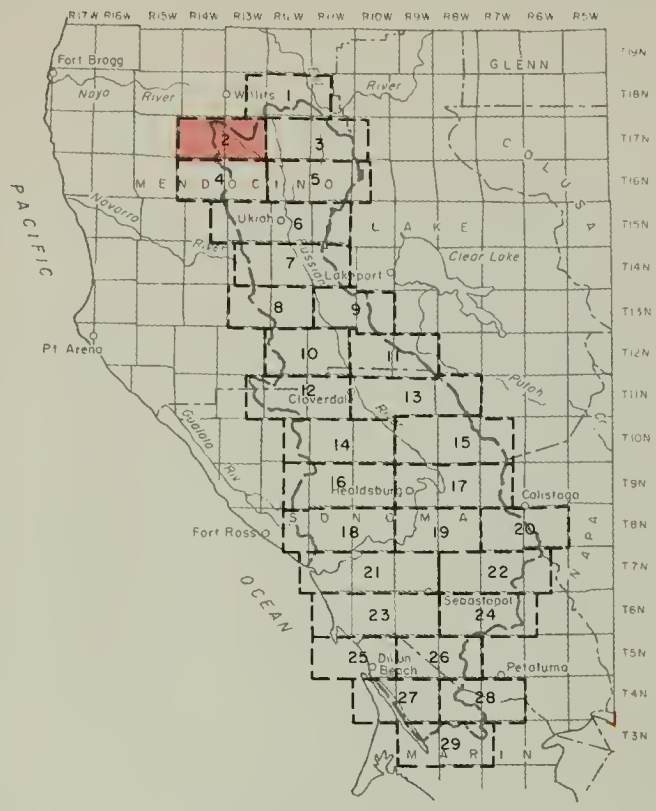

INDEX TO SHEETS

LEGEND

- GRAVITY DIVERSION
- PUMP DIVERSION
- DIVERSION CANAL OR DITCH
- DIVERSION PIPE
- STREAM GAGING STATION
- HYDROGRAPHIC UNIT BOUNDARY
- SUBUNIT BOUNDARY

- LANDS RECEIVING FULL IRRIGATION
- LANDS RECEIVING PARTIAL IRRIGATION
- LANDS USUALLY IRRIGATED BUT IDLE OR FALLOW IN 1959
- NATURALLY IRRIGATED MEADOWLANDS
- DRY FARMED LANDS
- URBAN LANDS
- RECREATIONAL LANDS

KEY TO NUMBERING SYSTEM

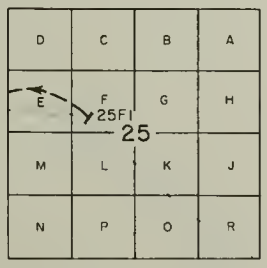

DIVERSIONS SHOWN ARE NUMBERED BY TOWNSHIP, RANGE AND SUBDIVISION OF SECTION, e g D-15N,/12W 25FI

STATE OF CALIFORNIA
THE RESOURCES AGENCY OF CALIFORNIA
DEPARTMENT OF WATER RESOURCES
BAY AREA BRANCH
LAND AND WATER USE
RUSSIAN RIVER HYDROGRAPHIC UNIT

LAND AND WATER USE

T 17 N, R 13-14 W MDB&M

1959

SCALE OF FEET

2000 0 2000 4000 6000

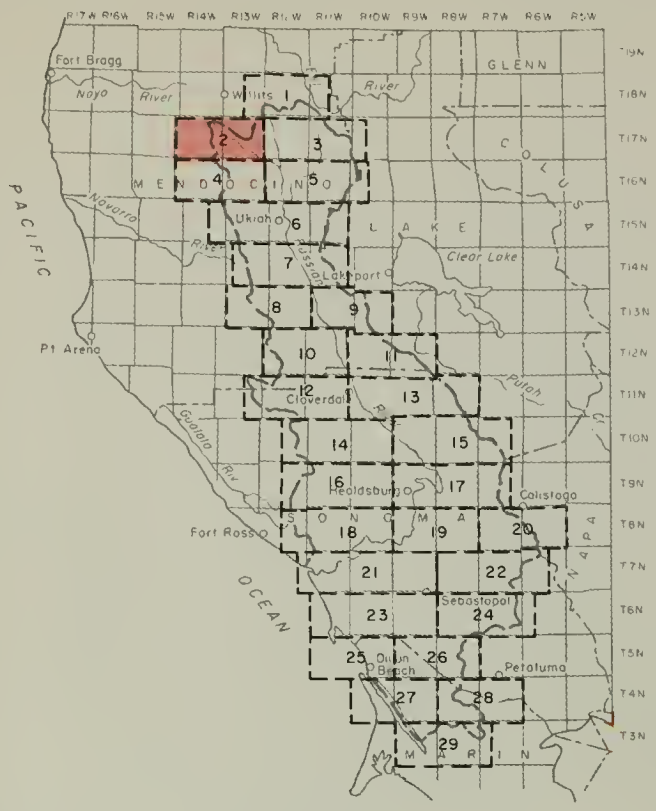

INDEX TO SHEETS

LEGEND

- GRAVITY DIVERSION
- PUMP DIVERSION
- DIVERSION CANAL OR DITCH
- DIVERSION PIPE
- STREAM GAGING STATION
- HYDROGRAPHIC UNIT BOUNDARY
- SUBUNIT BOUNDARY

- LANDS RECEIVING FULL IRRIGATION
- LANDS RECEIVING PARTIAL IRRIGATION
- LANDS USUALLY IRRIGATED BUT IDLE OR FALLOW IN 1959
- NATURALLY IRRIGATED MEADOWLANDS
- DRY FARMED LANDS
- URBAN LANDS
- RECREATIONAL LANDS

KEY TO NUMBERING SYSTEM

D	C	B	A
E	F 25F1 25	G	H
M	L	K	J
N	P	O	R

DIVERSIONS SHOWN ARE NUMBERED BY TOWNSHIP, RANGE AND SUBDIVISION OF SECTION, e.g. D-15N,/12W 25F1

STATE OF CALIFORNIA
THE RESOURCES AGENCY OF CALIFORNIA
DEPARTMENT OF WATER RESOURCES
BAY AREA BRANCH
LAND AND WATER USE
RUSSIAN RIVER HYDROGRAPHIC UNIT

LAND AND WATER USE

T 17 N, R 13-14 W MDB&M

1959

SCALE OF FEET

2000 0 2000 4000 6000

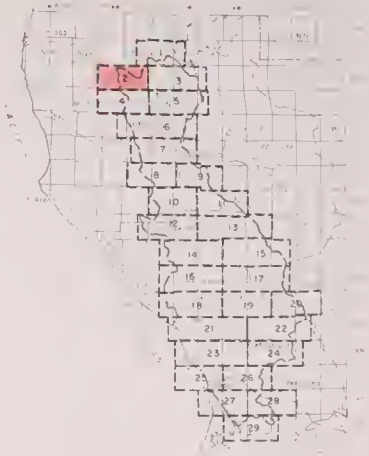

INDEX TO SHEETS

LEGEND

- GRAVITY DIVERSION
- PUMP DIVERSION
- DIVERSION CANAL OR DITCH
- DIVERSION PIPE
- STREAM GAGING STATION
- HYDROGRAPHIC UNIT BOUNDARY
- SUBUNIT BOUNDARY

- LANDS RECEIVING FULL IRRIGATION
- LANDS RECEIVING PARTIAL IRRIGATION
- LANDS USUALLY IRRIGATED BUT IDLE OR FALLOW IN 1959
- NATURALLY IRRIGATED MEADOWLANDS
- DRY FARMS LANDS
- URBAN LANDS
- RECREATIONAL LANDS

KEY TO NUMBERING SYSTEM

D	C	B	A
E	F	G	H
M	L	K	J
N	P	Q	R

25F1
25

DIVERSIONS SHOWN ARE NUMBERED BY TOWNSHIP, RANGE AND SUBDIVISION OF SECTION, e.g. D 15N, 12W 25E

STATE OF CALIFORNIA
THE RESOURCES AGENCY OF CALIFORNIA
DEPARTMENT OF WATER RESOURCES
BAY AREA BRANCH
LAND AND WATER USE
RUSSIAN RIVER HYDROGRAPHIC UNIT

LAND AND WATER USE

T17 N, R13-14 W MDB&M

1959

SCALE OF FEET

0 20 40 6000

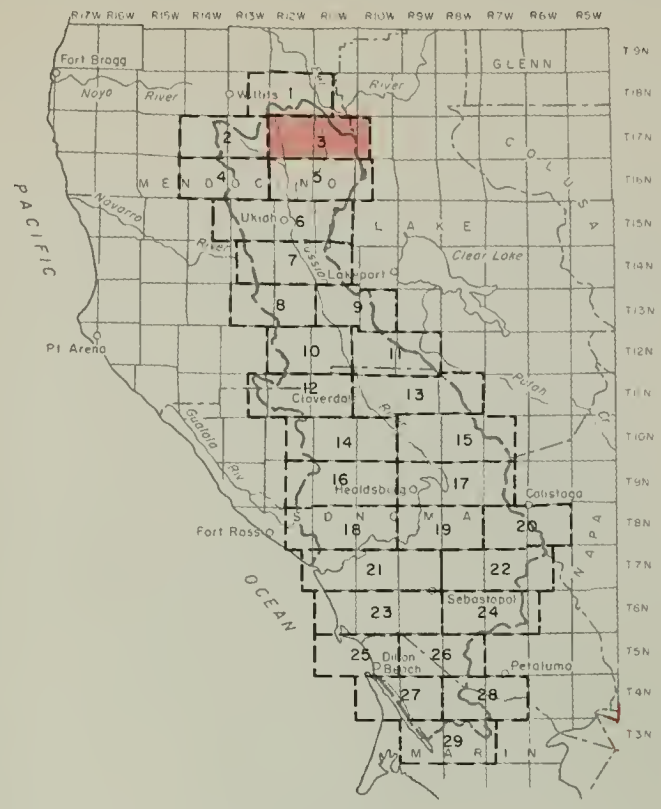

INDEX TO SHEETS

LEGEND

- GRAVITY DIVERSION
- PUMP DIVERSION
- DIVERSION CANAL OR DITCH
- DIVERSION PIPE
- STREAM GAGING STATION
- HYDROGRAPHIC UNIT BOUNDARY
- SUBUNIT BOUNDARY

- LANDS RECEIVING FULL IRRIGATION
- LANDS RECEIVING PARTIAL IRRIGATION
- LANDS USUALLY IRRIGATED BUT IDLE OR FALLOW IN 1959
- NATURALLY IRRIGATED MEADOWLANDS
- DRY FARMED LANDS
- URBAN LANDS
- RECREATIONAL LANDS

KEY TO NUMBERING SYSTEM

D	C	B	A
E	F 25F1 25	G	H
M	L	K	J
N	P	O	R

DIVERSIONS SHOWN ARE NUMBERED BY TOWNSHIP, RANGE AND SUBDIVISION OF SECTION, e.g. D-15N,/12W 25F1

STATE OF CALIFORNIA
THE RESOURCES AGENCY OF CALIFORNIA
DEPARTMENT OF WATER RESOURCES
BAY AREA BRANCH
LAND AND WATER USE
RUSSIAN RIVER HYDROGRAPHIC UNIT

LAND AND WATER USE

T 17 N, R10-12 W MDB&M

1959

SCALE OF FEET

2000 0 2000 4000 6000

2857

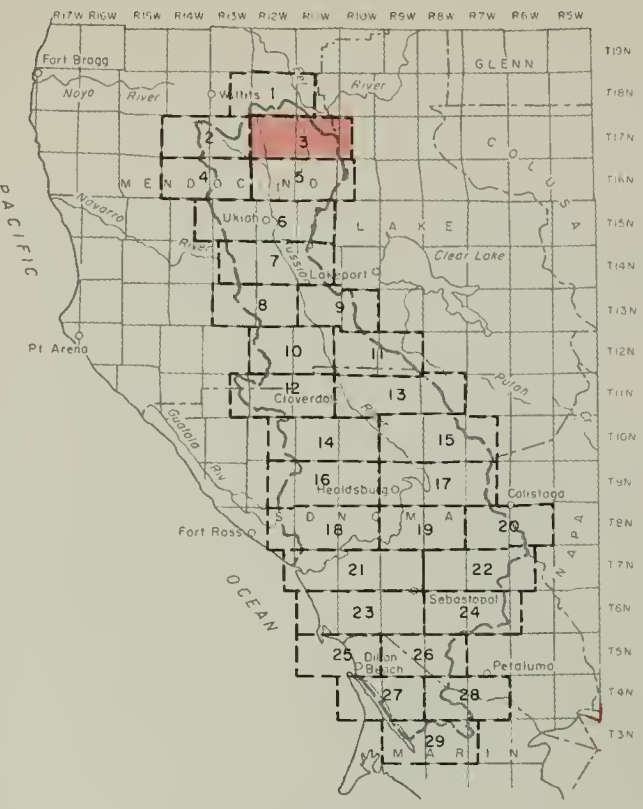

INDEX TO SHEETS

LEGEND

- GRAVITY DIVERSION
- PUMP DIVERSION
- DIVERSION CANAL OR DITCH
- DIVERSION PIPE
- STREAM GAGING STATION
- HYDROGRAPHIC UNIT BOUNDARY
- SUBUNIT BOUNDARY

- LANDS RECEIVING FULL IRRIGATION
- LANDS RECEIVING PARTIAL IRRIGATION
- LANDS USUALLY IRRIGATED BUT IDLE OR FALLOW IN 1959
- NATURALLY IRRIGATED MEADOWLANDS
- DRY FARMED LANDS
- URBAN LANDS
- RECREATIONAL LANDS

KEY TO NUMBERING SYSTEM

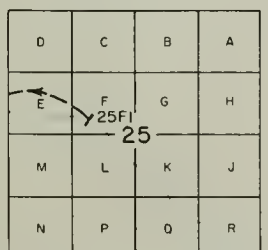

DIVERSIONS SHOWN ARE NUMBERED BY TOWNSHIP, RANGE AND SUBDIVISION OF SECTION, e.g. D-15N,/12W 25F1

STATE OF CALIFORNIA
THE RESOURCES AGENCY OF CALIFORNIA
DEPARTMENT OF WATER RESOURCES
BAY AREA BRANCH
LAND AND WATER USE
RUSSIAN RIVER HYDROGRAPHIC UNIT

LAND AND WATER USE

T 17 N, R10-12 W MDB&M

1959

SCALE OF FEET

2000 0 2000 4000 6000

2857

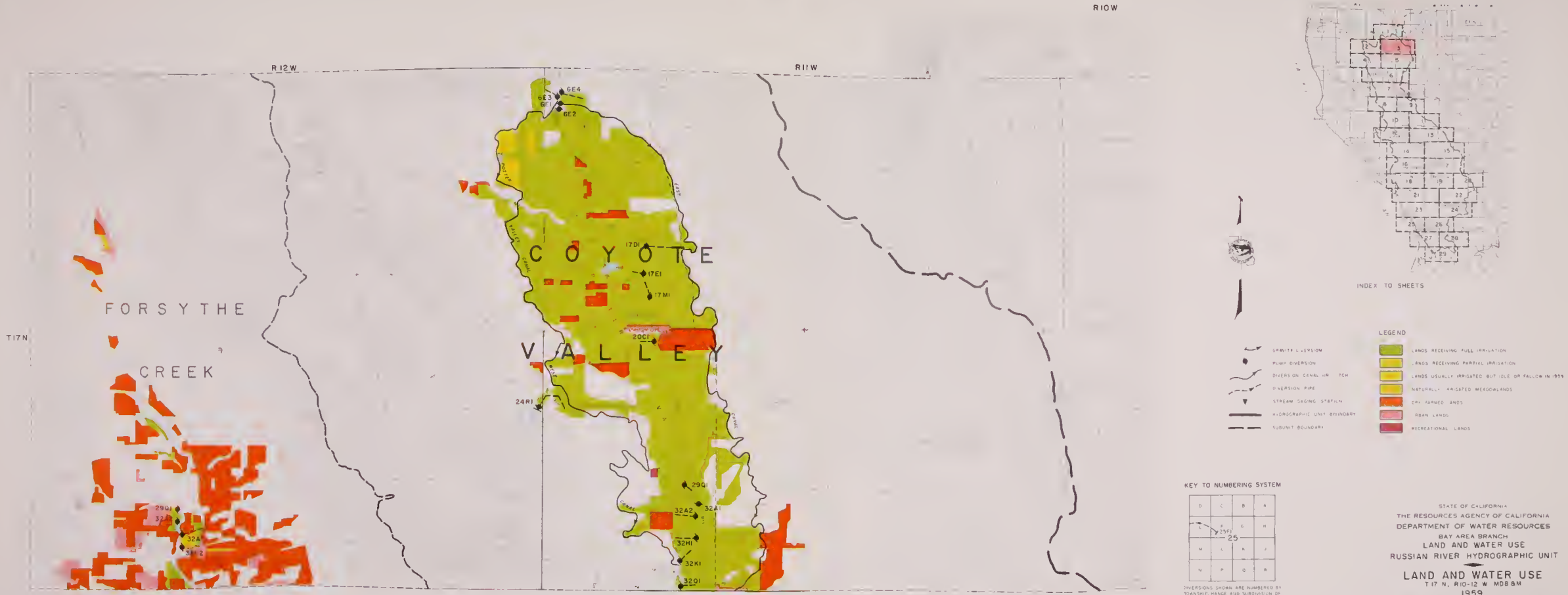
R12W
R11W
R10W
T17N
FORSYTHE
CREEK
COYOTE
VALLEY
6E4
6E3
6E1
6E2
17D1
17E1
17M1
20C1
24R1
29Q1
32A2
32A1
32H1
32K1
32Q1
29Q1
32A
32A
31L2
INDEX TO SHEETS
LEGEND
GRAVITY DIVERSION
PUMP DIVERSION
DIVERSION CANAL OR DITCH
DIVERSION PIPE
STREAM GAGING STATION
HYDROGRAPHIC UNIT BOUNDARY
SUBUNIT BOUNDARY
LANDS RECEIVING FULL IRRIGATION
LANDS RECEIVING PARTIAL IRRIGATION
LANDS USUALLY IRRIGATED BUT IDLE OR FALLOW IN 1959
NATURALLY IRRIGATED MEADOWLANDS
DRY FARMED LANDS
URBAN LANDS
RECREATIONAL LANDS
KEY TO NUMBERING SYSTEM
D C B A
E F G H
M L K J
N P Q R
25F1
25
DIVERSIONS SHOWN ARE NUMBERED BY TOWNSHIP, RANGE AND SUBDIVISION OF SECTION, e.g. D 15N/12W-25F1
STATE OF CALIFORNIA
THE RESOURCES AGENCY OF CALIFORNIA
DEPARTMENT OF WATER RESOURCES
BAY AREA BRANCH
LAND AND WATER USE
RUSSIAN RIVER HYDROGRAPHIC UNIT
LAND AND WATER USE
T 17 N, R10-12 W MDB&M
1959
SCALE OF FEET

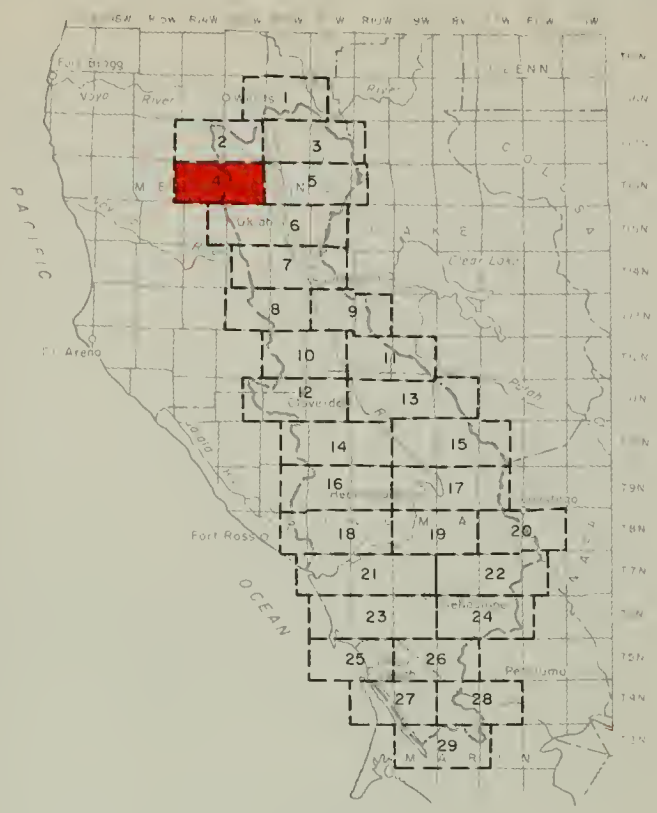

INDEX TO SHEETS

LEGEND

- GRAVITY DIVERSION
- PUMP DIVERSION
- DIVERSION CANAL OR DITCH
- DIVERSION PIPE
- STREAM GAGING STATION
- HYDROGRAPHIC UNIT BOUNDARY
- SUBUNIT BOUNDARY

- LANDS RECEIVING FULL IRRIGATION
- LANDS RECEIVING PARTIAL IRRIGATION
- LANDS USUALLY IRRIGATED BUT IDLE OR FALLOW IN 1959
- NATURALLY IRRIGATED MEADOWLANDS
- DRY FARMED LANDS
- URBAN LANDS
- RECREATIONAL LANDS

KEY TO NUMBERING SYSTEM

D	C	B	A
E	F 25F1 25	G	H
M	L	K	J
N	P	Q	R

DIVERSIONS SHOWN ARE NUMBERED BY TOWNSHIP, RANGE AND SUBDIVISION OF SECTION, e.g. D-15N,/12W 25F1

STATE OF CALIFORNIA
THE RESOURCES AGENCY OF CALIFORNIA
DEPARTMENT OF WATER RESOURCES
BAY AREA BRANCH
LAND AND WATER USE
RUSSIAN RIVER HYDROGRAPHIC UNIT

LAND AND WATER USE

T 16 N, R 13-14 W MDB&M

1959

SCALE OF FEET

2000 0 2000 4000 6000

28574

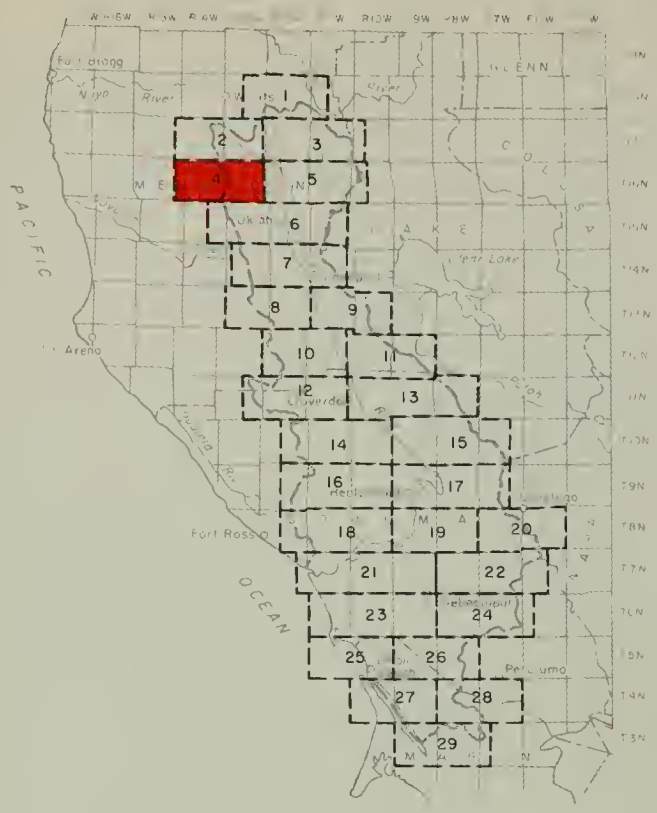

INDEX TO SHEETS

LEGEND

- GRAVITY DIVERSION
- PUMP DIVERSION
- DIVERSION CANAL OR DITCH
- DIVERSION PIPE
- STREAM GAGING STATION
- HYDROGRAPHIC UNIT BOUNDARY
- SUBUNIT BOUNDARY

- LANDS RECEIVING FULL IRRIGATION
- LANDS RECEIVING PARTIAL IRRIGATION
- LANDS USUALLY IRRIGATED BUT IDLE OR FALLOW IN 1959
- NATURALLY IRRIGATED MEADOWLANDS
- DRY FARMED LANDS
- URBAN LANDS
- RECREATIONAL LANDS

KEY TO NUMBERING SYSTEM

D	C	B	A
E	F 25FI	G	H
M	L	K	J
N	P	O	R

25

DIVERSIONS SHOWN ARE NUMBERED BY TOWNSHIP, RANGE AND SUBDIVISION OF SECTION, e.g. D-15N,/12W 25FI

STATE OF CALIFORNIA
THE RESOURCES AGENCY OF CALIFORNIA
DEPARTMENT OF WATER RESOURCES
BAY AREA BRANCH
LAND AND WATER USE
RUSSIAN RIVER HYDROGRAPHIC UNIT

LAND AND WATER USE

T 16 N, R 13-14 W MDB&M

1959

SCALE OF FEET

2000 0 2000 4000 6000

28574

LEGEND

- CITY LIMITS
- PUMP DIVERSION
- GRAVITY DIVERSION
- DIVERSION PIPE
- STREAM GAGING STATION
- HYDROGRAPHIC UNIT BOUNDARY
- SUBUNIT BOUNDARY
- LANDS RECEIVING FULL IRRIGATION
- LANDS RECEIVING PARTIAL IRRIGATION
- LANDS SUITABLE IRRIGATED BUT NOT FOR FALL OF 1959
- NATURALLY IMPOUNDED MEADLANDS
- IN SHORT SUPPLY
- URBAN LANDS
- RECREATIONAL LANDS

KEY TO NUMBERING SYSTEM

DIVERSIONS SHOWN ARE NUMBERED BY TWNSHIP, RANGE AND SUBDIVISION OF SECTION e.g. D 15N 12W 25F

STATE OF CALIFORNIA
THE RESOURCES AGENCY OF CALIFORNIA
DEPARTMENT OF WATER RESOURCES
BAY AREA BRANCH
LAND AND WATER USE
RUSSIAN RIVER HYDROGRAPHIC UNIT

LAND AND WATER USE

T 16 N, R 13-14 W MDB&M

1959

SCALE OF FEET

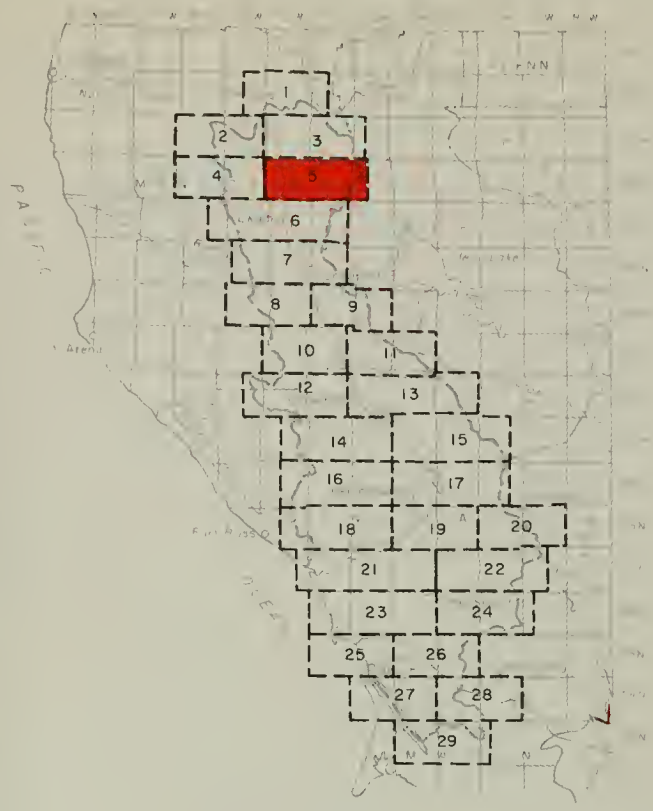

INDEX TO SHEETS

28574

LEGEND

VITY DIVERSION
AP DIVERSION
ERSION CANAL OR DITCH
ERSION PIPE
REAM GAGING STATION
ROGRAPHIC UNIT BOUNDARY
UNIT BOUNDARY

LANDS RECEIVING FULL IRRIGATION
LANDS RECEIVING PARTIAL IRRIGATION
LANDS USUALLY IRRIGATED BUT IDLE OR FALLOW IN 1959
NATURALLY IRRIGATED MEADOWLANDS
DRY FARMED LANDS
URBAN LANDS
RECREATIONAL LANDS

STATE OF CALIFORNIA
THE RESOURCES AGENCY OF CALIFORNIA
DEPARTMENT OF WATER RESOURCES
BAY AREA BRANCH
LAND AND WATER USE
RUSSIAN RIVER HYDROGRAPHIC UNIT

LAND AND WATER USE

T 16 N, R 10-12 W MDB&M

1959

SCALE OF FEET

2000 0 2000 4000 6000

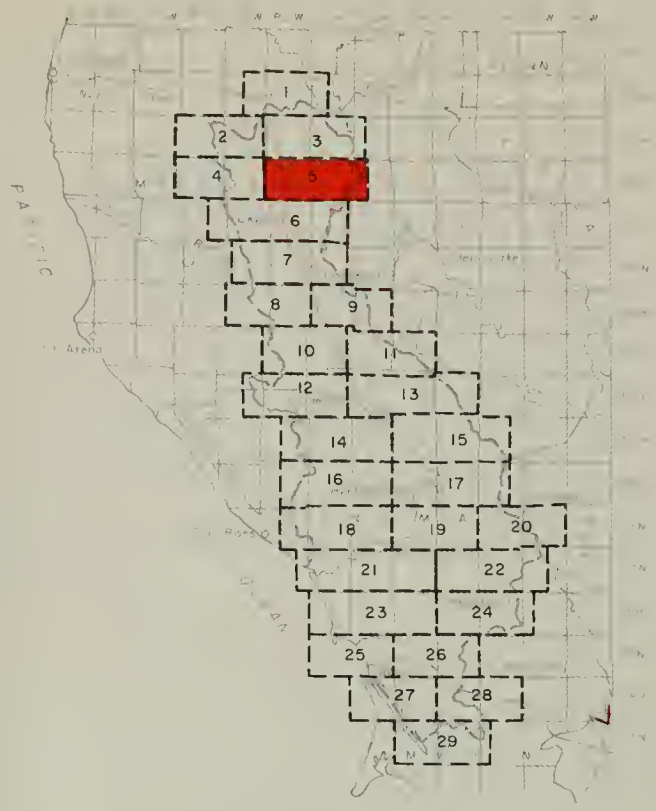

INDEX TO SHEETS

28574

LEGEND

VITY DIVERSION
AP DIVERSION
ERSION CANAL OR DITCH
ERSION PIPE
REAM GAGING STATION
ROGRAPHIC UNIT BOUNDARY
UNIT BOUNDARY

LANDS RECEIVING FULL IRRIGATION
LANDS RECEIVING PARTIAL IRRIGATION
LANDS USUALLY IRRIGATED BUT IDLE OR FALLOW IN 1959
NATURALLY IRRIGATED MEADOWLANDS
DRY FARMED LANDS
URBAN LANDS
RECREATIONAL LANDS

STATE OF CALIFORNIA
THE RESOURCES AGENCY OF CALIFORNIA
DEPARTMENT OF WATER RESOURCES
BAY AREA BRANCH
LAND AND WATER USE
RUSSIAN RIVER HYDROGRAPHIC UNIT

LAND AND WATER USE

T 16 N, R 10-12 W MDB&M

1959

SCALE OF FEET

2000 0 2000 4000 6000

R12W
R11W
R10W
T16N
C O Y O T E
V A L L E Y
INDEX TO SHEETS
LEGEND
KEY TO NUMBERING SYSTEM
STATE OF CALIFORNIA
THE RESOURCES AGENCY OF CALIFORNIA
DEPARTMENT OF WATER RESOURCES
BAY AREA BRANCH
LAND AND WATER USE
RUSSIAN RIVER HYDROGRAPHIC UNIT
LAND AND WATER USE
T 16 N, R10-12 W MDB&M
1959

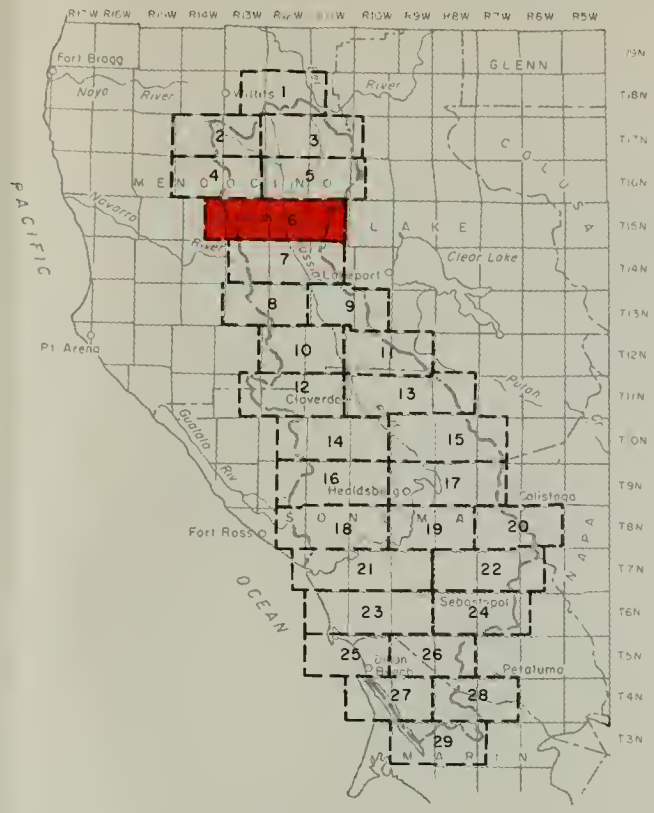

INDEX TO SHEETS

LEGEND

- GRAVITY DIVERSION
- PUMP DIVERSION
- DIVERSION CANAL OR DITCH
- DIVERSION PIPE
- STREAM GAGING STATION
- HYDROGRAPHIC UNIT BOUNDARY
- SUBUNIT BOUNDARY

- LANDS RECEIVING FULL IRRIGATION
- LANDS RECEIVING PARTIAL IRRIGATION
- LANDS USUALLY IRRIGATED BUT IDLE OR FALLOW IN 1959
- NATURALLY IRRIGATED MEADOWLANDS
- DRY FARMED LANDS
- URBAN LANDS
- RECREATIONAL LANDS

G SYSTEM

A
H
J
R

UMBERED BY
DIVISION OF
25FI

STATE OF CALIFORNIA
THE RESOURCES AGENCY OF CALIFORNIA
DEPARTMENT OF WATER RESOURCES
BAY AREA BRANCH
LAND AND WATER USE
RUSSIAN RIVER HYDROGRAPHIC UNIT

LAND AND WATER USE

T 15 N, R 11–14 W MDB&M

1959

SCALE OF FEET

2000 0 2000 4000 6000

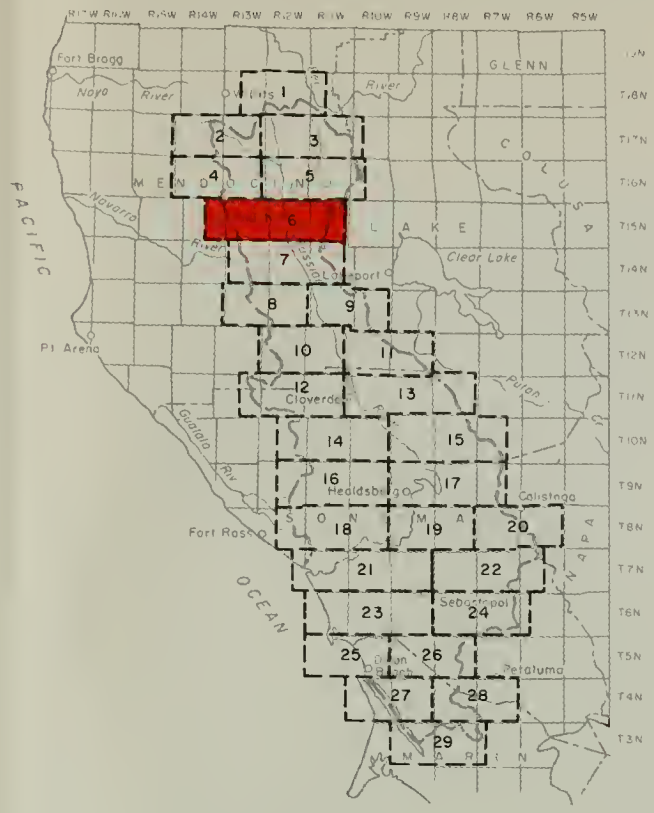

INDEX TO SHEETS

LEGEND

- GRAVITY DIVERSION
- PUMP DIVERSION
- DIVERSION CANAL OR DITCH
- DIVERSION PIPE
- STREAM GAGING STATION
- HYDROGRAPHIC UNIT BOUNDARY
- SUBUNIT BOUNDARY

- LANDS RECEIVING FULL IRRIGATION
- LANDS RECEIVING PARTIAL IRRIGATION
- LANDS USUALLY IRRIGATED BUT IDLE OR FALLOW IN 1959
- NATURALLY IRRIGATED MEADOWLANDS
- DRY FARMED LANDS
- URBAN LANDS
- RECREATIONAL LANDS

G SYSTEM

A
H
J
R

UMBERED BY
BDIVISION OF
25FI

STATE OF CALIFORNIA
THE RESOURCES AGENCY OF CALIFORNIA
DEPARTMENT OF WATER RESOURCES
BAY AREA BRANCH
LAND AND WATER USE
RUSSIAN RIVER HYDROGRAPHIC UNIT

LAND AND WATER USE

T 15 N, R 11–14 W MDB&M

1959

SCALE OF FEET

2000 0 2000 4000 6000

R 14 W
R 13 W
R 12 W
R 11 W
T 15 N
UPPER
RUSSIAN
RIVER
INDEX TO SHEETS
LEGEND
LANDS RECEIVING FULL IRRIGATION
LANDS RECEIVING PARTIAL IRRIGATION
LANDS USUALLY IRRIGATED BUT DUE OR FALLOW IN 1959
NATURAL (NON-IRRIGATED MEADOWLAND)
URBAN LANDS
RECREATIONAL LANDS
PUMP DIVERSION
DIVERSION CANAL SYSTEM
DIVERSION PIPE
STREAM GAGING STATION
HYDROGRAPHIC UNIT BOUNDARY
SUBUNIT BOUNDARY
KEY TO NUMBERING SYSTEM
DIVERSIONS SHOWN ARE NUMBERED BY TOWNSHIP, RANGE AND SUBDIVISION OF SECTION e.g. D 1 N 2 W 25 1
STATE OF CALIFORNIA
THE RESOURCES AGENCY OF CALIFORNIA
DEPARTMENT OF WATER RESOURCES
BAY AREA BRANCH
LAND AND WATER USE
RUSSIAN RIVER HYDROGRAPHIC UNIT
LAND AND WATER USE
T 15 N, R 11-14 W MDB&M
1959



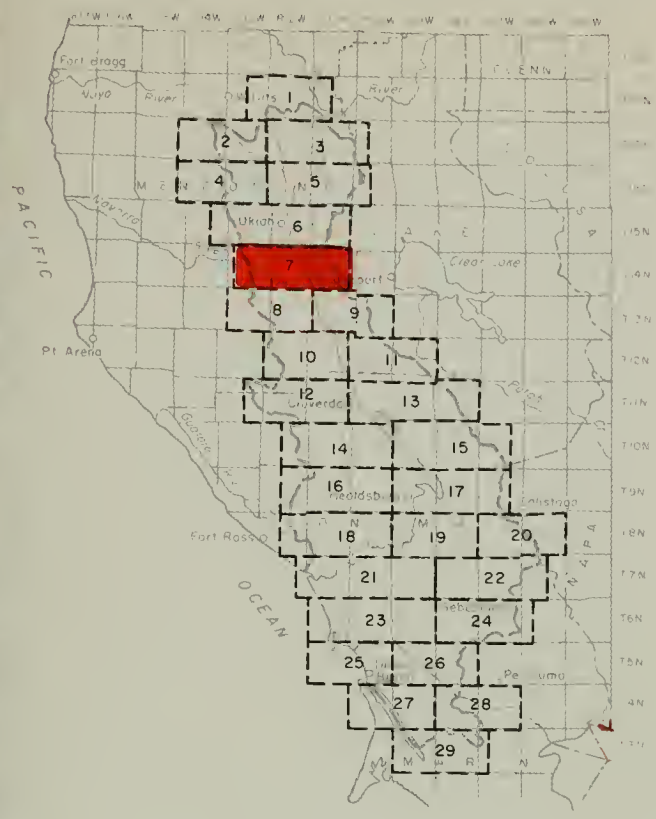

INDEX TO SHEETS

TY DIVERSION
DIVERSION
SION CANAL OR DITCH
SION PIPE
AM GAGING STATION
GRAPHIC UNIT BOUNDARY
NIT BOUNDARY

LEGEND

- LANDS RECEIVING FULL IRRIGATION
- LANDS RECEIVING PARTIAL IRRIGATION
- LANDS USUALLY IRRIGATED BUT IDLE OR FALLOW IN 1959
- NATURALLY IRRIGATED MEADOWLANDS
- DRY FARMED LANDS
- URBAN LANDS
- RECREATIONAL LANDS

STATE OF CALIFORNIA
THE RESOURCES AGENCY OF CALIFORNIA
DEPARTMENT OF WATER RESOURCES
BAY AREA BRANCH
LAND AND WATER USE
RUSSIAN RIVER HYDROGRAPHIC UNIT

LAND AND WATER USE

T 14 N, R 11–13 W MDB&M

1959

SCALE OF FEET

2000 0 2000 4000 6000

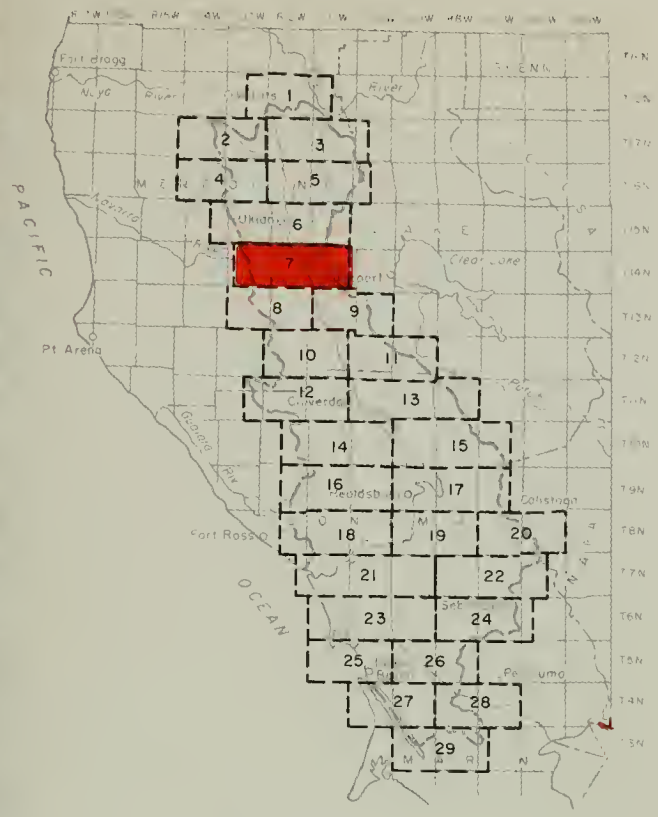

INDEX TO SHEETS

LEGEND

TY DIVERSION
DIVERSION
SION CANAL OR DITCH
SION PIPE
AM GAGING STATION
GRAPHIC UNIT BOUNDARY
NIT BOUNDARY

LANDS RECEIVING FULL IRRIGATION
LANDS RECEIVING PARTIAL IRRIGATION
LANDS USUALLY IRRIGATED BUT IDLE OR FALLOW IN 1959
NATURALLY IRRIGATED MEADOWLANDS
DRY FARMED LANDS
URBAN LANDS
RECREATIONAL LANDS

STATE OF CALIFORNIA
THE RESOURCES AGENCY OF CALIFORNIA
DEPARTMENT OF WATER RESOURCES
BAY AREA BRANCH
LAND AND WATER USE
RUSSIAN RIVER HYDROGRAPHIC UNIT

LAND AND WATER USE

T 14 N, R 11–13 W MDB&M

1959

SCALE OF FEET

2000 0 2000 4000 6000

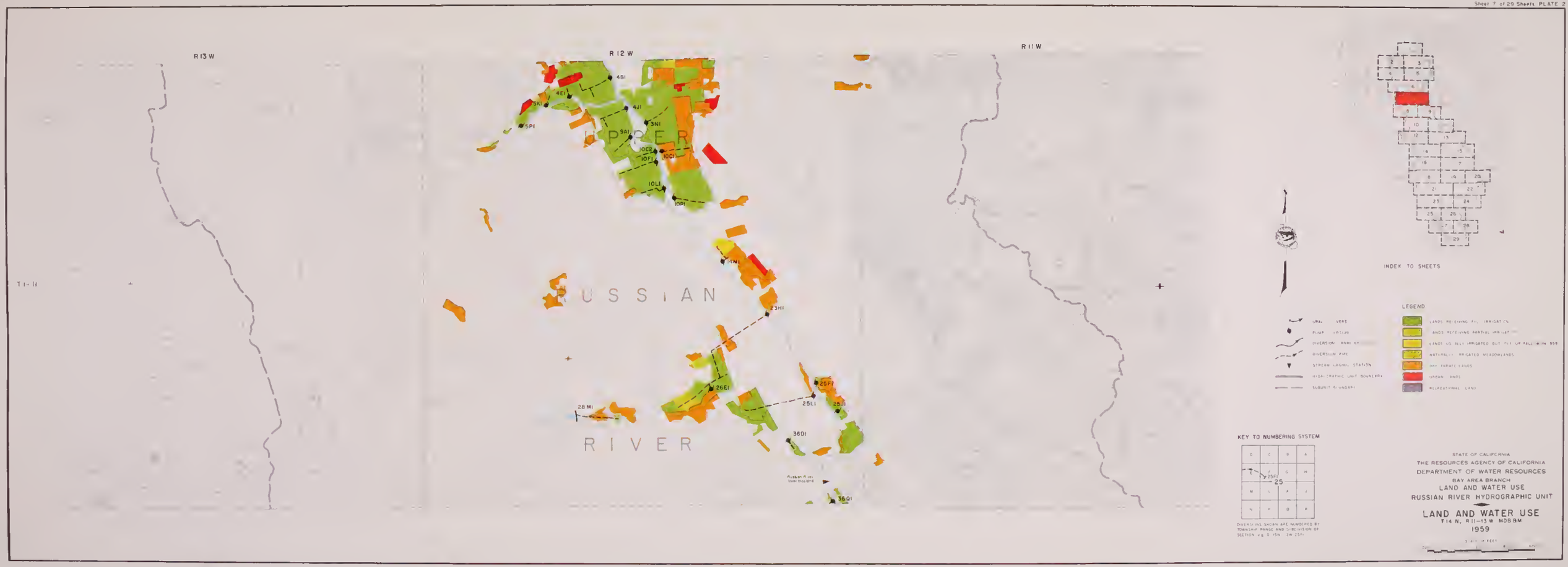
R 13 W
R 12 W
R 11 W
T 1-N
UPPER
RUSSIAN
RIVER
4BI
4EI
5KI
4JI
5PI
3NI
9AI
10C2
10C1
10F1
10LI
10PI
14NI
23HI
26EI
28MI
25FI
25LI
25JI
36DI
36GI
INDEX TO SHEETS
LEGEND
KEY TO NUMBERING SYSTEM
STATE OF CALIFORNIA
THE RESOURCES AGENCY OF CALIFORNIA
DEPARTMENT OF WATER RESOURCES
BAY AREA BRANCH
LAND AND WATER USE
RUSSIAN RIVER HYDROGRAPHIC UNIT
LAND AND WATER USE
T14 N, R11-13 W MDB&M
1959

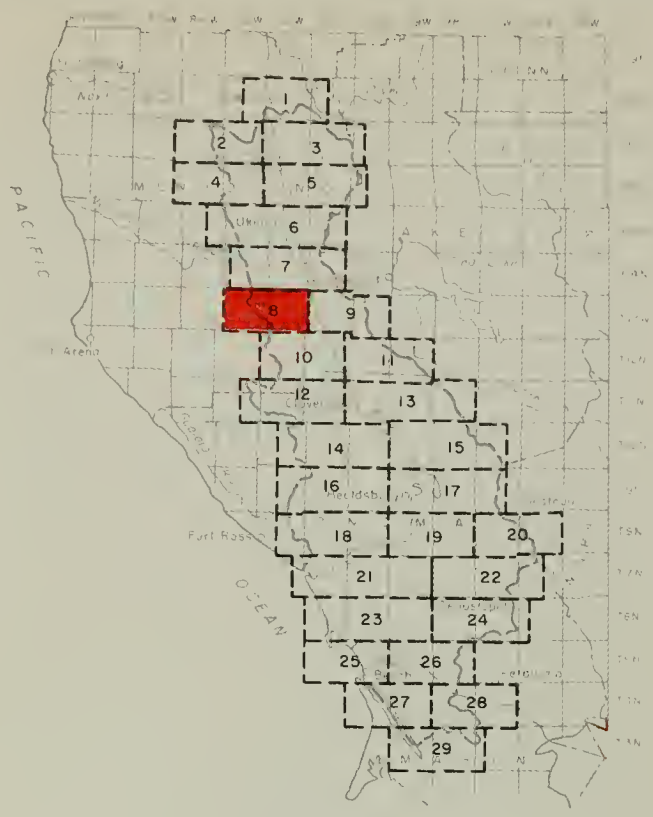

INDEX TO SHEETS

LEGEND

- GRAVITY DIVERSION
- PUMP DIVERSION
- DIVERSION CANAL OR DITCH
- DIVERSION PIPE
- STREAM GAGING STATION
- HYDROGRAPHIC UNIT BOUNDARY
- SUBUNIT BOUNDARY

- LANDS RECEIVING FULL IRRIGATION
- LANDS RECEIVING PARTIAL IRRIGATION
- LANDS USUALLY IRRIGATED BUT IDLE OR FALLOW IN 1959
- NATURALLY IRRIGATED MEADOWLANDS
- DRY FARMED LANDS
- URBAN LANDS
- RECREATIONAL LANDS

KEY TO NUMBERING SYSTEM

D	C	B	A
E	F 25FI	G	H
M	L 25	K	J
N	P	O	R

DIVERSIONS SHOWN ARE NUMBERED BY TOWNSHIP, RANGE AND SUBDIVISION OF SECTION, e g D-15N,/12W 25FI

STATE OF CALIFORNIA
THE RESOURCES AGENCY OF CALIFORNIA
DEPARTMENT OF WATER RESOURCES
BAY AREA BRANCH
LAND AND WATER USE
RUSSIAN RIVER HYDROGRAPHIC UNIT

LAND AND WATER USE

T 13 N, R 12-13 W MDB&M

1959

SCALE OF FEET

2000 0 2000 4000 6000

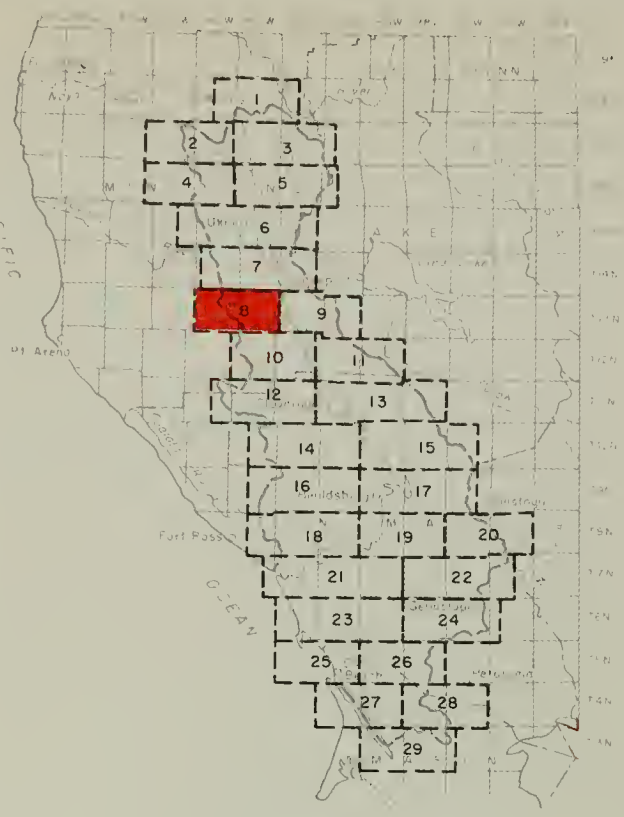

INDEX TO SHEETS

LEGEND

- GRAVITY DIVERSION
- PUMP DIVERSION
- DIVERSION CANAL OR DITCH
- DIVERSION PIPE
- STREAM GAGING STATION
- HYDROGRAPHIC UNIT BOUNDARY
- SUBUNIT BOUNDARY

- LANDS RECEIVING FULL IRRIGATION
- LANDS RECEIVING PARTIAL IRRIGATION
- LANDS USUALLY IRRIGATED BUT IDLE OR FALLOW IN 1959
- NATURALLY IRRIGATED MEADOWLANDS
- DRY FARMED LANDS
- URBAN LANDS
- RECREATIONAL LANDS

KEY TO NUMBERING SYSTEM

D	C	B	A
E	F 25FI	G	H
M	L	K	J
N	P	Q	R

25

DIVERSIONS SHOWN ARE NUMBERED BY TOWNSHIP, RANGE AND SUBDIVISION OF SECTION, e.g. D-15N,/12W 25FI

STATE OF CALIFORNIA
THE RESOURCES AGENCY OF CALIFORNIA
DEPARTMENT OF WATER RESOURCES
BAY AREA BRANCH
LAND AND WATER USE
RUSSIAN RIVER HYDROGRAPHIC UNIT

LAND AND WATER USE

T 13 N, R 12-13 W MDB&M

1959

SCALE OF FEET

2000 0 2000 4000 6000

INDEX TO SHEETS

LEGEND

- GRAVITY DIVERSION
- PUMP DIVERSION
- DIVERSION CANAL OR DITCH
- DIVERSION PIPE
- STREAM GAGING STATION
- HYDROGRAPHIC UNIT BOUNDARY
- SUBUNIT BOUNDARY
- LANDS RECEIVING FULL IRRIGATION
- LANDS RECEIVING PARTIAL IRRIGATION
- LANDS USUALLY IRRIGATED BUT IDLE OR FALLOW IN 1959
- NATURALLY IRRIGATED MEADOWLANDS
- DRY FARMED LANDS
- URBAN LANDS
- RECREATIONAL LANDS

KEY TO NUMBERING SYSTEM

D	C	B	A
E	F 25F1 25	G	H
M	L	K	J
N	P	O	R

DIVERSIONS SHOWN ARE NUMBERED BY TOWNSHIP, RANGE AND SUBDIVISION OF SECTION e.g. D-15N/12W-25F1

STATE OF CALIFORNIA
THE RESOURCES AGENCY OF CALIFORNIA
DEPARTMENT OF WATER RESOURCES
BAY AREA BRANCH
LAND AND WATER USE
RUSSIAN RIVER HYDROGRAPHIC UNIT

LAND AND WATER USE

T 13 N, R 12-13 W MDB&M

1959

SCALE OF FEET

20 0 2000 4000 6000

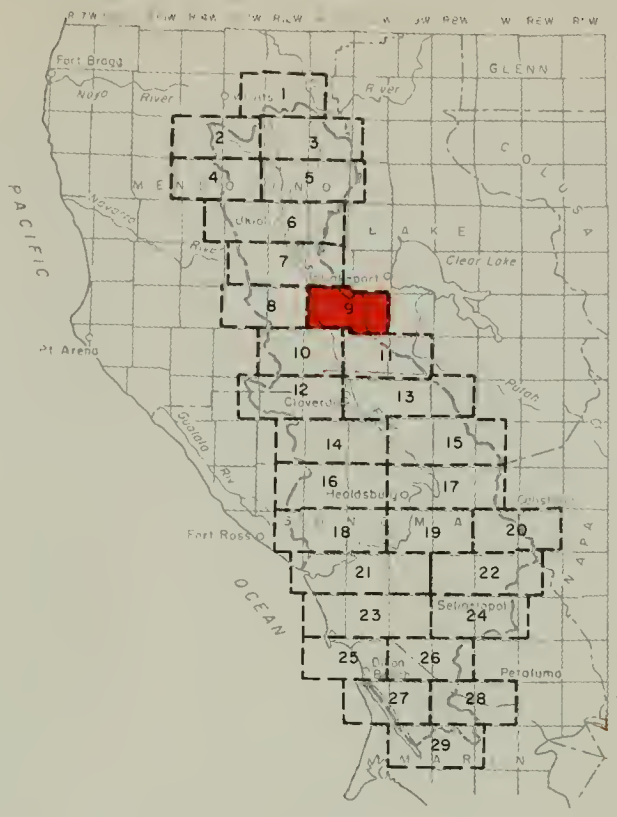

INDEX TO SHEETS

LEGEND

- GRAVITY DIVERSION
- PUMP DIVERSION
- DIVERSION CANAL OR DITCH
- DIVERSION PIPE
- STREAM GAGING STATION
- HYDROGRAPHIC UNIT BOUNDARY
- SUBUNIT BOUNDARY

- LANDS RECEIVING FULL IRRIGATION
- LANDS RECEIVING PARTIAL IRRIGATION
- LANDS USUALLY IRRIGATED BUT IDLE OR FALLOW IN 1959
- NATURALLY IRRIGATED MEADOWLANDS
- DRY FARMED LANDS
- URBAN LANDS
- RECREATIONAL LANDS

KEY TO NUMBERING SYSTEM

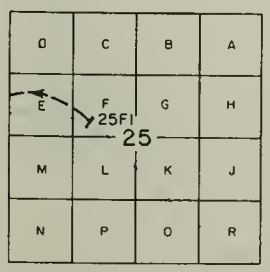

DIVERSIONS SHOWN ARE NUMBERED BY TOWNSHIP, RANGE AND SUBDIVISION OF SECTION, e.g. D-15N,/12W 25FI

STATE OF CALIFORNIA
THE RESOURCES AGENCY OF CALIFORNIA
DEPARTMENT OF WATER RESOURCES
BAY AREA BRANCH
LAND AND WATER USE
RUSSIAN RIVER HYDROGRAPHIC UNIT

LAND AND WATER USE

T 13 N, R 10-11 W MDB&M

1959

SCALE OF FEET

2000 0 2000 4000 6000

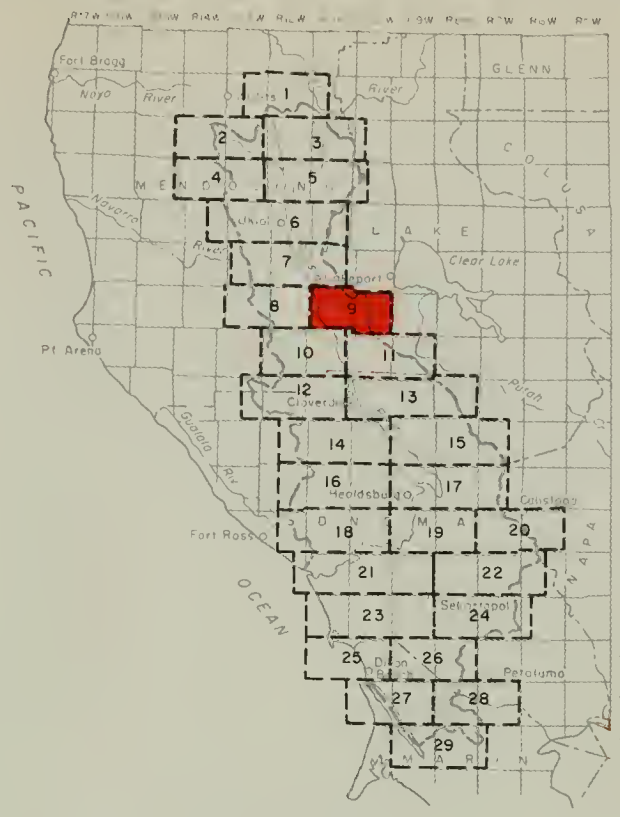

INDEX TO SHEETS

LEGEND

- GRAVITY DIVERSION
- PUMP DIVERSION
- DIVERSION CANAL OR DITCH
- DIVERSION PIPE
- STREAM GAGING STATION
- HYDROGRAPHIC UNIT BOUNDARY
- SUBUNIT BOUNDARY

- LANDS RECEIVING FULL IRRIGATION
- LANDS RECEIVING PARTIAL IRRIGATION
- LANDS USUALLY IRRIGATED BUT IDLE OR FALLOW IN 1959
- NATURALLY IRRIGATED MEADOWLANDS
- DRY FARMED LANDS
- URBAN LANDS
- RECREATIONAL LANDS

KEY TO NUMBERING SYSTEM

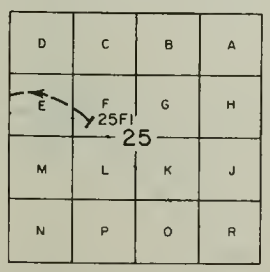

DIVERSIONS SHOWN ARE NUMBERED BY TOWNSHIP, RANGE AND SUBDIVISION OF SECTION, e.g. D-15N,/12W 25F1

STATE OF CALIFORNIA
THE RESOURCES AGENCY OF CALIFORNIA
DEPARTMENT OF WATER RESOURCES
BAY AREA BRANCH
LAND AND WATER USE
RUSSIAN RIVER HYDROGRAPHIC UNIT

LAND AND WATER USE

T 13 N, R 10-11 W MDB&M

1959

SCALE OF FEET

2000 0 2000 4000 6000

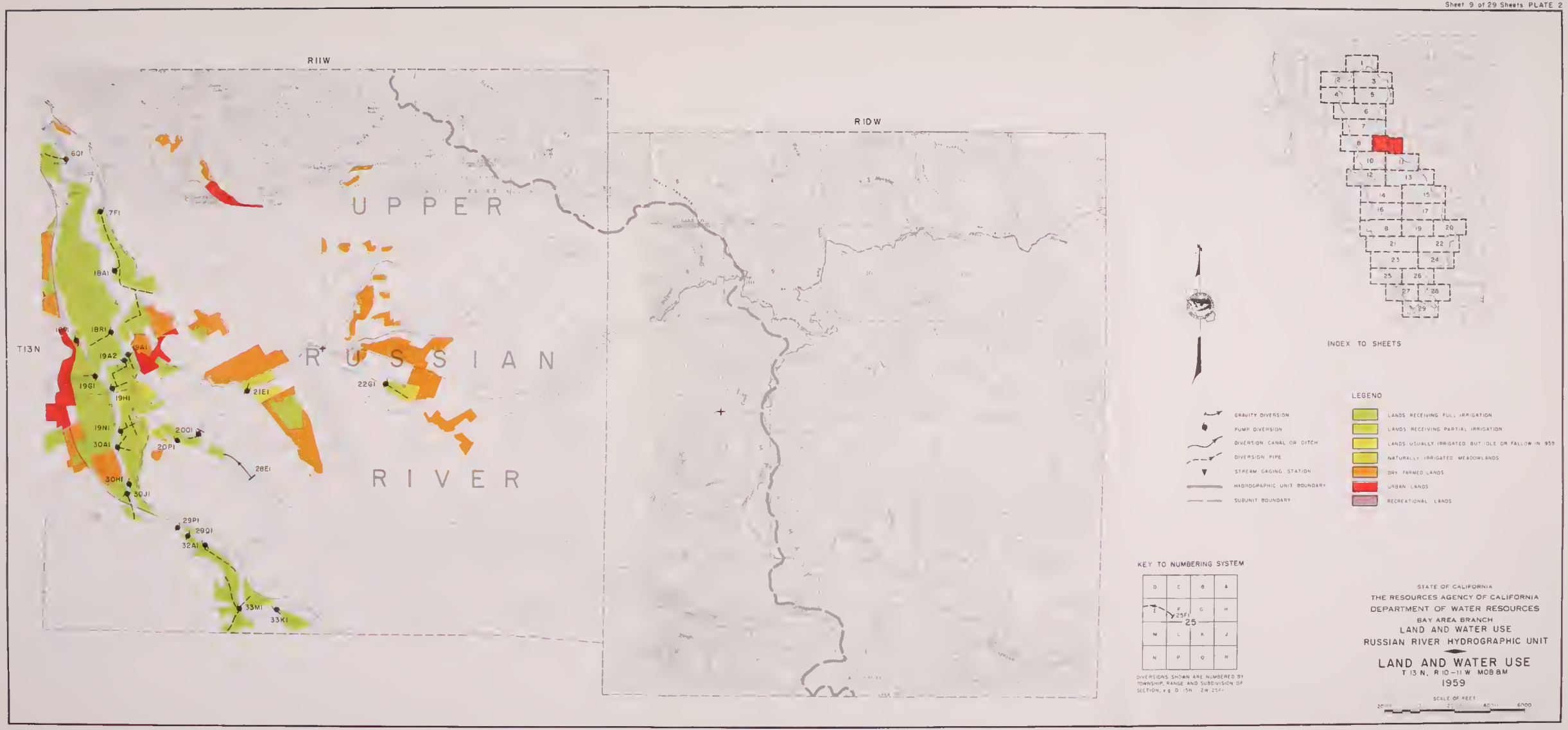
R11W
R10W
T13N
UPPER
RUSSIAN
RIVER
6Q1
7F1
18A1
18R1
19A2
19A1
19G1
19H1
19N1
30A1
30H1
30J1
20Q1
20P1
21E1
22G1
28E1
29P1
29Q1
32A1
33M1
33K1
INDEX TO SHEETS
LEGEND
GRAVITY DIVERSION
PUMP DIVERSION
DIVERSION CANAL OR DITCH
DIVERSION PIPE
STREAM GAGING STATION
HYDROGRAPHIC UNIT BOUNDARY
SUBUNIT BOUNDARY
LANDS RECEIVING FULL IRRIGATION
LANDS RECEIVING PARTIAL IRRIGATION
LANDS USUALLY IRRIGATED BUT IDLE OR FALLOW IN 1959
NATURALLY IRRIGATED MEADOWLANDS
DRY FARMED LANDS
URBAN LANDS
RECREATIONAL LANDS
KEY TO NUMBERING SYSTEM
DIVERSIONS SHOWN ARE NUMBERED BY TOWNSHIP, RANGE AND SUBDIVISION OF SECTION, e.g. D 15N 2W 25F1
STATE OF CALIFORNIA
THE RESOURCES AGENCY OF CALIFORNIA
DEPARTMENT OF WATER RESOURCES
BAY AREA BRANCH
LAND AND WATER USE
RUSSIAN RIVER HYDROGRAPHIC UNIT
LAND AND WATER USE
T 13 N, R 10-11 W MDB&M
1959
SCALE OF FEET

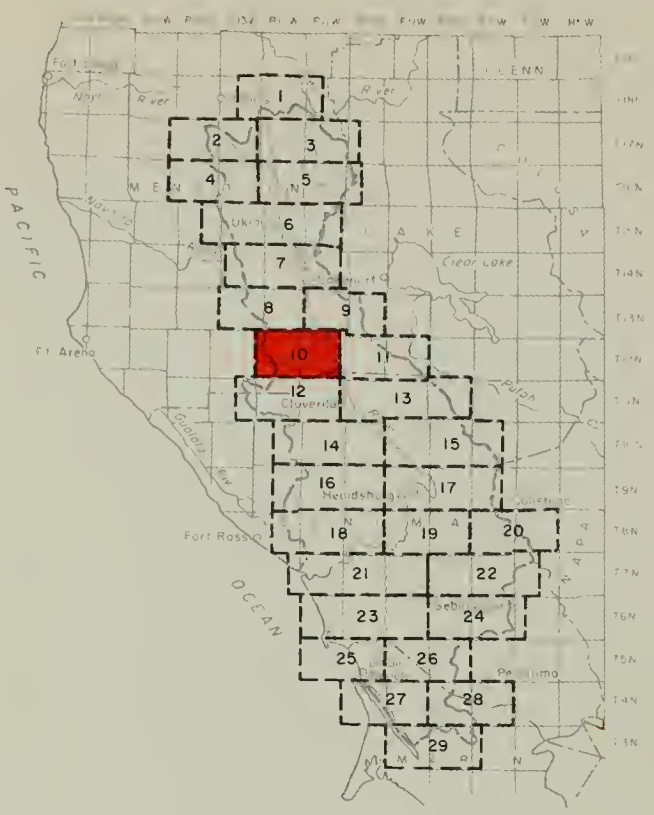

INDEX TO SHEETS

LEGEND

- GRAVITY DIVERSION
- PUMP DIVERSION
- DIVERSION CANAL OR DITCH
- DIVERSION PIPE
- STREAM GAGING STATION
- HYDROGRAPHIC UNIT BOUNDARY
- SUBUNIT BOUNDARY

- LANDS RECEIVING FULL IRRIGATION
- LANDS RECEIVING PARTIAL IRRIGATION
- LANDS USUALLY IRRIGATED BUT IDLE OR FALLOW IN 1959
- NATURALLY IRRIGATED MEADOWLANDS
- DRY FARMED LANDS
- URBAN LANDS
- RECREATIONAL LANDS

KEY TO NUMBERING SYSTEM

O	C	B	A
E	F 25F1	G	H
M	L	K	J
N	P	O	R

25

DIVERSIONS SHOWN ARE NUMBERED BY TOWNSHIP, RANGE AND SUBDIVISION OF SECTION, e g D-15N,/12W 25F1

STATE OF CALIFORNIA
THE RESOURCES AGENCY OF CALIFORNIA
DEPARTMENT OF WATER RESOURCES
BAY AREA BRANCH
LAND AND WATER USE
RUSSIAN RIVER HYDROGRAPHIC UNIT

LAND AND WATER USE

T 12 N, R 11-12 W MDB&M

1959

SCALE OF FEET

2000 0 2000 4000 6000

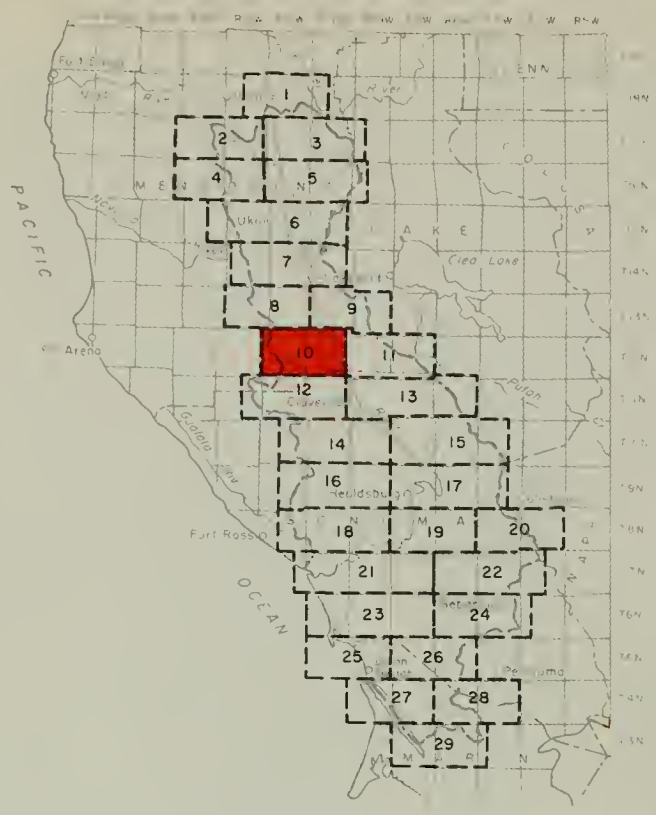

INDEX TO SHEETS

LEGEND

- GRAVITY DIVERSION
- PUMP DIVERSION
- DIVERSION CANAL OR DITCH
- DIVERSION PIPE
- STREAM GAGING STATION
- HYDROGRAPHIC UNIT BOUNDARY
- SUBUNIT BOUNDARY

- LANDS RECEIVING FULL IRRIGATION
- LANDS RECEIVING PARTIAL IRRIGATION
- LANDS USUALLY IRRIGATED BUT IDLE OR FALLOW IN 1959
- NATURALLY IRRIGATED MEADOWLANDS
- DRY FARMED LANDS
- URBAN LANDS
- RECREATIONAL LANDS

KEY TO NUMBERING SYSTEM

D	C	B	A
E	F 25F1	G	H
M	L 25	K	J
N	P	O	R

DIVERSIONS SHOWN ARE NUMBERED BY TOWNSHIP, RANGE AND SUBDIVISION OF SECTION, e.g. D-15N,/12W 25F1

STATE OF CALIFORNIA
THE RESOURCES AGENCY OF CALIFORNIA
DEPARTMENT OF WATER RESOURCES
BAY AREA BRANCH
LAND AND WATER USE
RUSSIAN RIVER HYDROGRAPHIC UNIT

LAND AND WATER USE

T 12 N, R 11-12 W MDB&M

1959

SCALE OF FEET

2000 0 2000 4000 6000

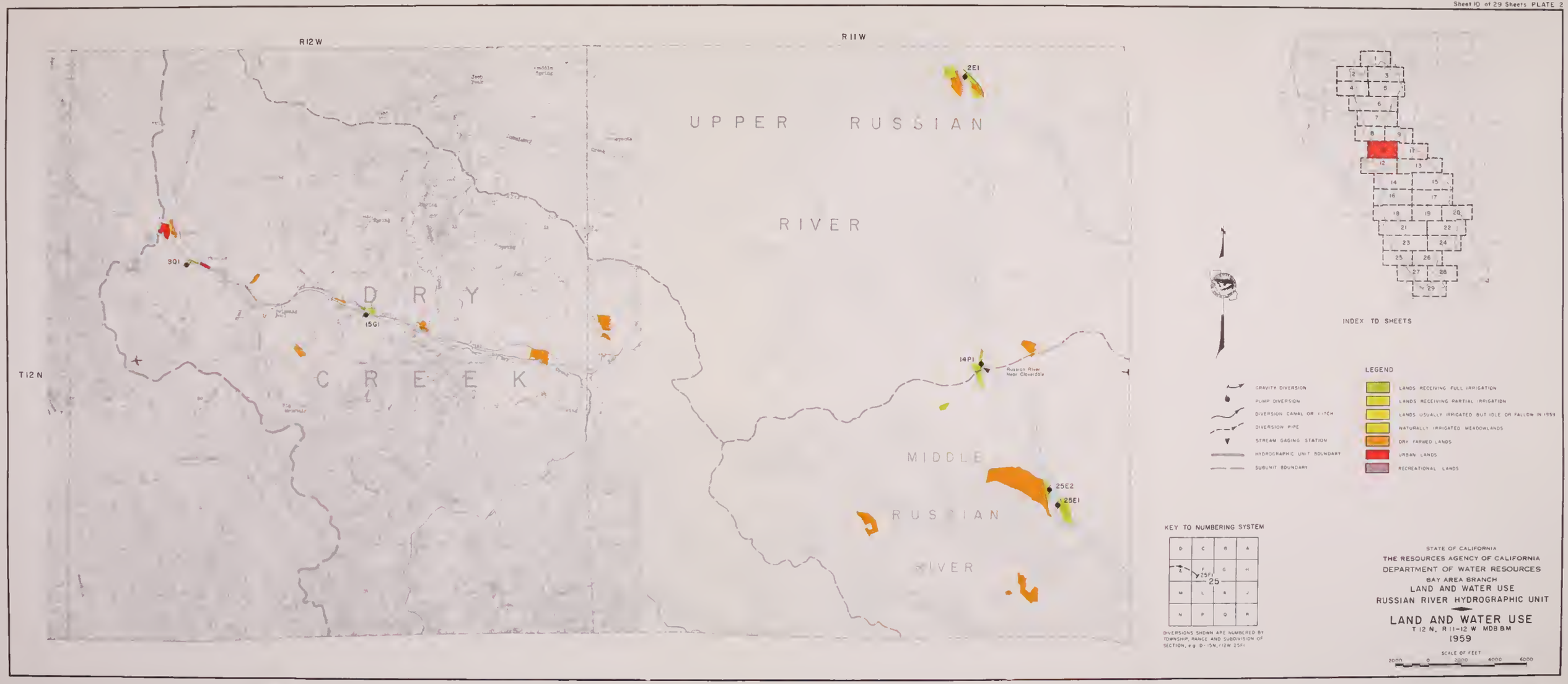
R12W
R11W
T12N
UPPER RUSSIAN RIVER
DRY CREEK
MIDDLE RUSSIAN RIVER
2E1
9Q1
15G1
14P1
Russian River Near Cloverdale
25E2
25E1
INDEX TO SHEETS
LEGEND
GRAVITY DIVERSION
PUMP DIVERSION
DIVERSION CANAL OR DITCH
DIVERSION PIPE
STREAM GAGING STATION
HYDROGRAPHIC UNIT BOUNDARY
SUBUNIT BOUNDARY
LANDS RECEIVING FULL IRRIGATION
LANDS RECEIVING PARTIAL IRRIGATION
LANDS USUALLY IRRIGATED BUT IDLE OR FALLOW IN 1959
NATURALLY IRRIGATED MEADOWLANDS
DRY FARMED LANDS
URBAN LANDS
RECREATIONAL LANDS
KEY TO NUMBERING SYSTEM
DIVERSIONS SHOWN ARE NUMBERED BY TOWNSHIP, RANGE AND SUBDIVISION OF SECTION, e.g. D-15N/12W 25F1
STATE OF CALIFORNIA
THE RESOURCES AGENCY OF CALIFORNIA
DEPARTMENT OF WATER RESOURCES
BAY AREA BRANCH
LAND AND WATER USE
RUSSIAN RIVER HYDROGRAPHIC UNIT
LAND AND WATER USE
T 12 N, R 11-12 W MDB&M
1959
SCALE OF FEET
2000 0 2000 4000 6000

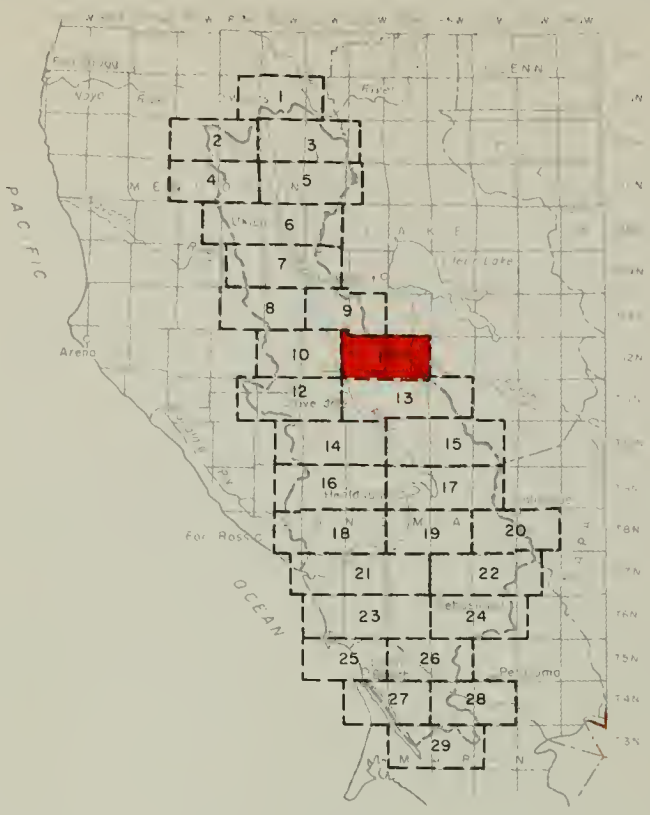

INDEX TO SHEETS

LEGEND

- GRAVITY DIVERSION
- PUMP DIVERSION
- DIVERSION CANAL OR DITCH
- DIVERSION PIPE
- STREAM GAGING STATION
- HYDROGRAPHIC UNIT BOUNDARY
- SUBUNIT BOUNDARY

- LANDS RECEIVING FULL IRRIGATION
- LANDS RECEIVING PARTIAL IRRIGATION
- LANDS USUALLY IRRIGATED BUT IDLE OR FALLOW IN 1959
- NATURALLY IRRIGATED MEADOWLANDS
- DRY FARMED LANDS
- URBAN LANDS
- RECREATIONAL LANDS

Y TO NUMBERING SYSTEM

D	C	B	A
E	F 25FI 25	G	H
M	L	K	J
N	P	O	R

RSIONS SHOWN ARE NUMBERED BY
NSHIP, RANGE AND SUBDIVISION OF
ION, e g D-15N,/12W 25FI

STATE OF CALIFORNIA
THE RESOURCES AGENCY OF CALIFORNIA
DEPARTMENT OF WATER RESOURCES
BAY AREA BRANCH
LAND AND WATER USE
RUSSIAN RIVER HYDROGRAPHIC UNIT

LAND AND WATER USE

T 12 N, R 9-10 W MDB&M

1959

SCALE OF FEET

2000 0 2000 4000 6000

8574

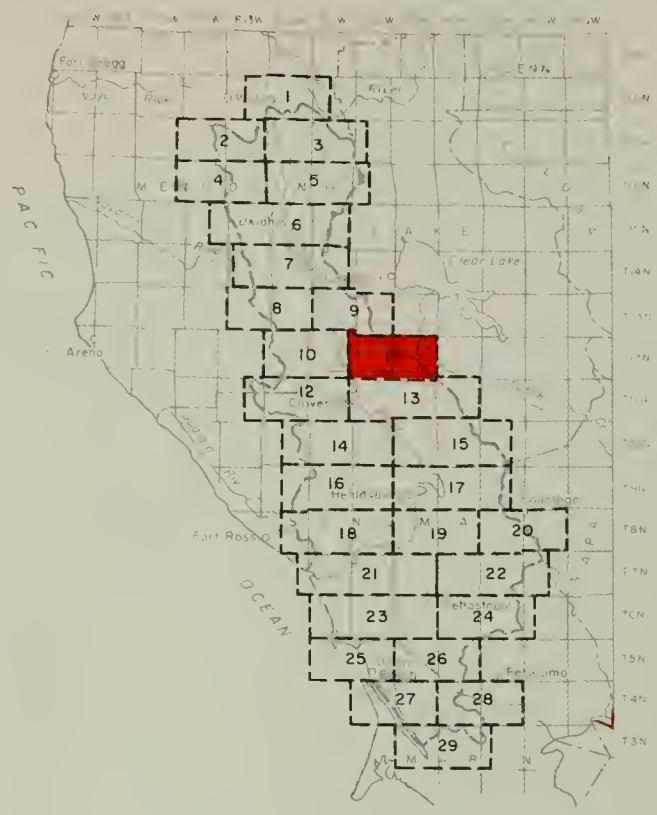

INDEX TO SHEETS

LEGEND

- GRAVITY DIVERSION
- PUMP DIVERSION
- DIVERSION CANAL OR DITCH
- DIVERSION PIPE
- STREAM GAGING STATION
- HYDROGRAPHIC UNIT BOUNDARY
- SUBUNIT BOUNDARY

- LANDS RECEIVING FULL IRRIGATION
- LANDS RECEIVING PARTIAL IRRIGATION
- LANDS USUALLY IRRIGATED BUT IDLE OR FALLOW IN 1959
- NATURALLY IRRIGATED MEADOWLANDS
- DRY FARMED LANDS
- URBAN LANDS
- RECREATIONAL LANDS

Y TO NUMBERING SYSTEM

D	C	B	A
E	F 25F1 25	G	H
M	L	K	J
N	P	O	R

RSIONS SHOWN ARE NUMBERED BY
NSHIP, RANGE AND SUBDIVISION OF
ION, e g D-15N,/12W 25F1

STATE OF CALIFORNIA
THE RESOURCES AGENCY OF CALIFORNIA
DEPARTMENT OF WATER RESOURCES
BAY AREA BRANCH
LAND AND WATER USE
RUSSIAN RIVER HYDROGRAPHIC UNIT

LAND AND WATER USE

T 12 N, R 9-10 W MDB&M

1959

SCALE OF FEET

2000 0 2000 4000 6000

88574

R10W
R9W
UPPER
RUSSIAN
RIVER
T12N
20E1
MIDDLE
RUSSIAN
RIVER
SULPHUR
CREEK
INDEX TO SHEETS
LEGEND
GRAVITY DIVERSION
PUMP DIVERSION
DIVERSION CANAL OR DITCH
DIVERSION PIPE
STREAM GAGING STATION
HYDROGRAPHIC UNIT BOUNDARY
SUBUNIT BOUNDARY
LANDS RECEIVING FULL IRRIGATION
LANDS RECEIVING PARTIAL IRRIGATION
LANDS USUALLY IRRIGATED BUT IDLE OR FALLOW IN 1959
NATURALLY IRRIGATED MEADOW LANDS
DRY FARMED LANDS
URBAN LANDS
RECREATIONAL LANDS
KEY TO NUMBERING SYSTEM
25F1
25
DIVERSIONS SHOWN ARE NUMBERED BY TOWNSHIP, RANGE AND SUBDIVISION OF SECTION, e.g. D 15N, 12W 25F
STATE OF CALIFORNIA
THE RESOURCES AGENCY OF CALIFORNIA
DEPARTMENT OF WATER RESOURCES
BAY AREA BRANCH
LAND AND WATER USE
RUSSIAN RIVER HYDROGRAPHIC UNIT
LAND AND WATER USE
T 12 N, R 9-10 W MDB&M
1959
SCALE OF FEET
2000 0 2000 4000 6000

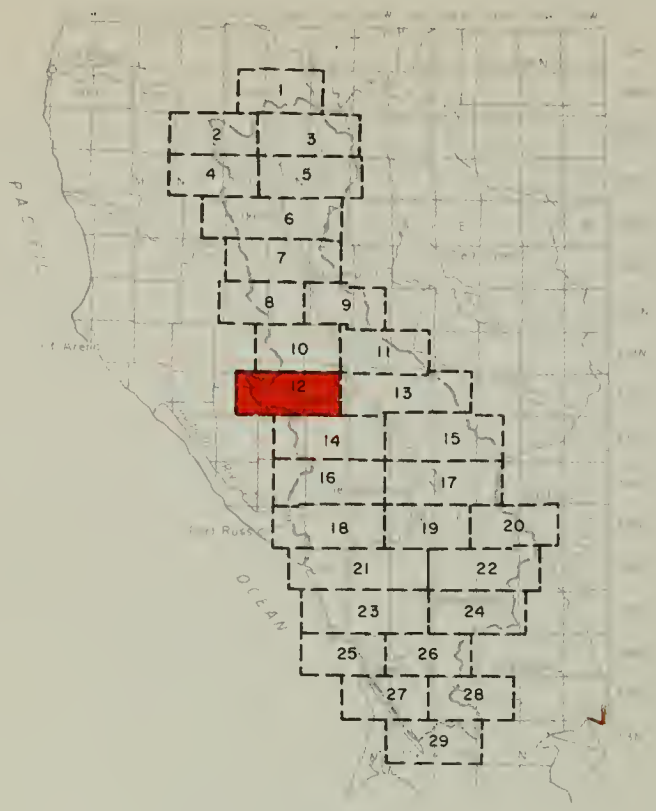

INDEX TO SHEETS

LEGEND

- GRAVITY DIVERSION
- PUMP DIVERSION
- DIVERSION CANAL OR DITCH
- DIVERSION PIPE
- STREAM GAGING STATION
- HYDROGRAPHIC UNIT BOUNDARY
- SUBUNIT BOUNDARY

- LANDS RECEIVING FULL IRRIGATION
- LANDS RECEIVING PARTIAL IRRIGATION
- LANDS USUALLY IRRIGATED BUT IDLE OR FALLOW IN 1959
- NATURALLY IRRIGATED MEADOWLANDS
- DRY FARMED LANDS
- URBAN LANDS
- RECREATIONAL LANDS

KEY TO NUMBERING SYSTEM

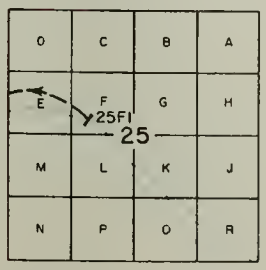

DIVERSIONS SHOWN ARE NUMBERED BY TOWNSHIP, RANGE AND SUBDIVISION OF SECTION, e.g. D-15N,/12W 25F1

STATE OF CALIFORNIA
THE RESOURCES AGENCY OF CALIFORNIA
DEPARTMENT OF WATER RESOURCES
BAY AREA BRANCH
LAND AND WATER USE
RUSSIAN RIVER HYDROGRAPHIC UNIT

LAND AND WATER USE

T 11 N, R 11-13 W MDB&M

1959

SCALE OF FEET

2000 0 2000 4000 6000

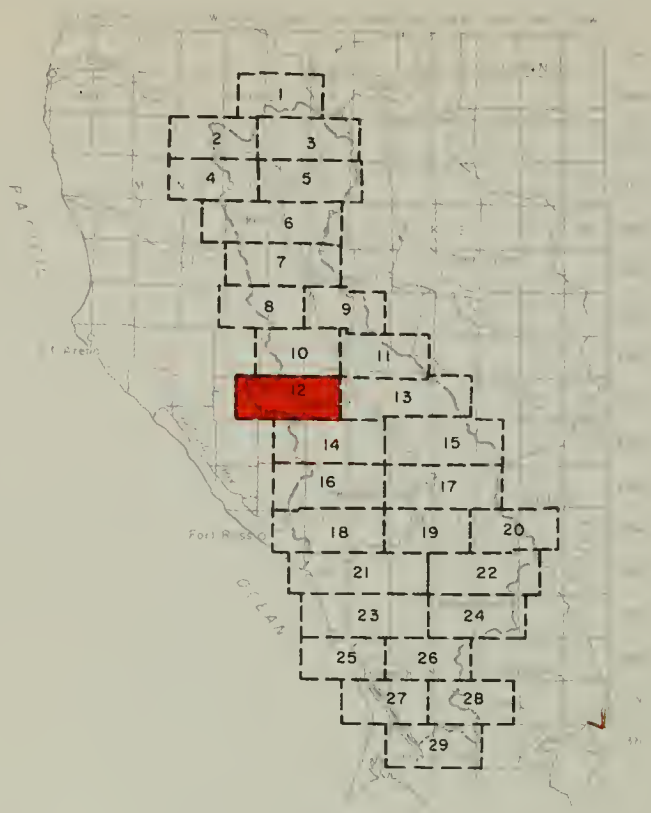

INDEX TO SHEETS

LEGEND

- GRAVITY DIVERSION
- PUMP DIVERSION
- DIVERSION CANAL OR DITCH
- DIVERSION PIPE
- STREAM GAGING STATION
- HYDROGRAPHIC UNIT BOUNDARY
- SUBUNIT BOUNDARY

- LANDS RECEIVING FULL IRRIGATION
- LANDS RECEIVING PARTIAL IRRIGATION
- LANDS USUALLY IRRIGATED BUT IDLE OR FALLOW IN 1959
- NATURALLY IRRIGATED MEADOWLANDS
- DRY FARMED LANDS
- URBAN LANDS
- RECREATIONAL LANDS

KEY TO NUMBERING SYSTEM

D	C	B	A
E	F 25F1 25	G	H
M	L	K	J
N	P	Q	R

DIVERSIONS SHOWN ARE NUMBERED BY TOWNSHIP, RANGE AND SUBDIVISION OF SECTION, e.g. D-15N,/12W 25F1

STATE OF CALIFORNIA
THE RESOURCES AGENCY OF CALIFORNIA
DEPARTMENT OF WATER RESOURCES
BAY AREA BRANCH
LAND AND WATER USE
RUSSIAN RIVER HYDROGRAPHIC UNIT

LAND AND WATER USE

T 11 N, R 11-13 W MDB&M

1959

SCALE OF FEET

2000 0 2000 4000 6000

LEGEND

- GRAVITY DIVERSION
- PUMP DIVERSION
- DIVERSION CANAL OR DITCH
- DIVERSION PIPE
- STREAM GAGING STATION
- HYDROGRAPHIC UNIT BOUNDARY
- SUBUNIT BOUNDARY
- LANDS RECEIVING FULL IRRIGATION
- LANDS RECEIVING PARTIAL IRRIGATION
- LANDS USUALLY IRRIGATED BUT IDLE OR FALLOW IN 1959
- NATURALLY IRRIGATED MEADOWLANDS
- DRY FARMED LANDS
- URBAN LANDS
- RECREATIONAL LANDS

KEY TO NUMBERING SYSTEM

D	C	B	A
E	F (25F1)	G	H
M	L	K	J
N	P	Q	R

25

DIVERSIONS SHOWN ARE NUMBERED BY TOWNSHIP, RANGE AND SUBDIVISION OF SECTION e.g. D-15N/12W-25F1

STATE OF CALIFORNIA
THE RESOURCES AGENCY OF CALIFORNIA
DEPARTMENT OF WATER RESOURCES
BAY AREA BRANCH
LAND AND WATER USE
RUSSIAN RIVER HYDROGRAPHIC UNIT

LAND AND WATER USE

T 11 N, R 11-13 W MDB&M

1959

SCALE OF FEET

2000 0 2000 4000 6000

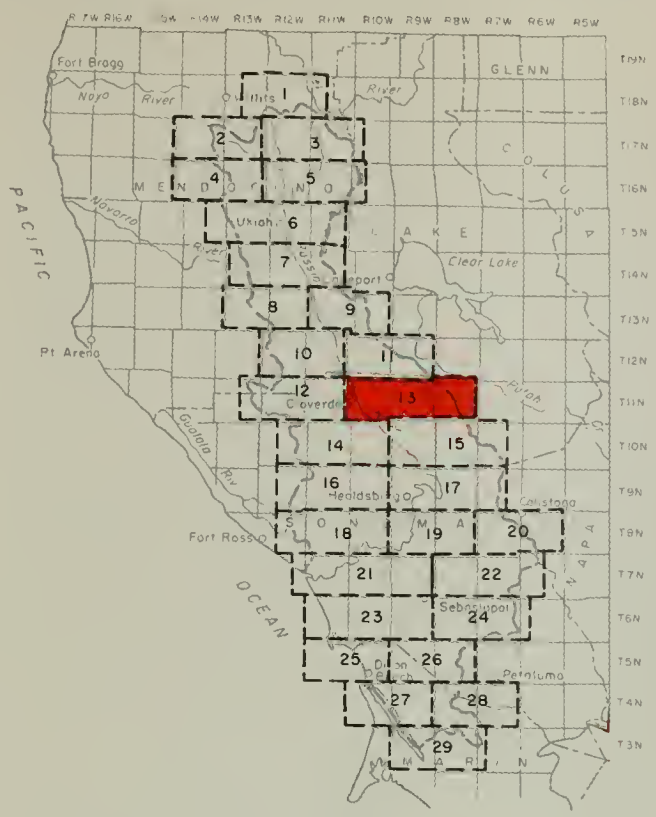

INDEX TO SHEETS

LEGEND

- GRAVITY DIVERSION
- PUMP DIVERSION
- DIVERSION CANAL OR DITCH
- DIVERSION PIPE
- STREAM GAGING STATION
- HYDROGRAPHIC UNIT BOUNDARY
- SUBUNIT BOUNDARY

- LANDS RECEIVING FULL IRRIGATION
- LANDS RECEIVING PARTIAL IRRIGATION
- LANDS USUALLY IRRIGATED BUT IDLE OR FALLOW IN 1959
- NATURALLY IRRIGATED MEADOWLANDS
- DRY FARMED LANDS
- URBAN LANDS
- RECREATIONAL LANDS

ERING SYSTEM

B	A
G	H
K	J
O	R

ARE NUMBERED BY
ND SUBDIVISION OF
,/12W 25FI

STATE OF CALIFORNIA
THE RESOURCES AGENCY OF CALIFORNIA
DEPARTMENT OF WATER RESOURCES
BAY AREA BRANCH
LAND AND WATER USE
RUSSIAN RIVER HYDROGRAPHIC UNIT

LAND AND WATER USE

T 11 N, R 8-10 W MDB&M

1959

SCALE OF FEET

2000 0 2000 4000 6000

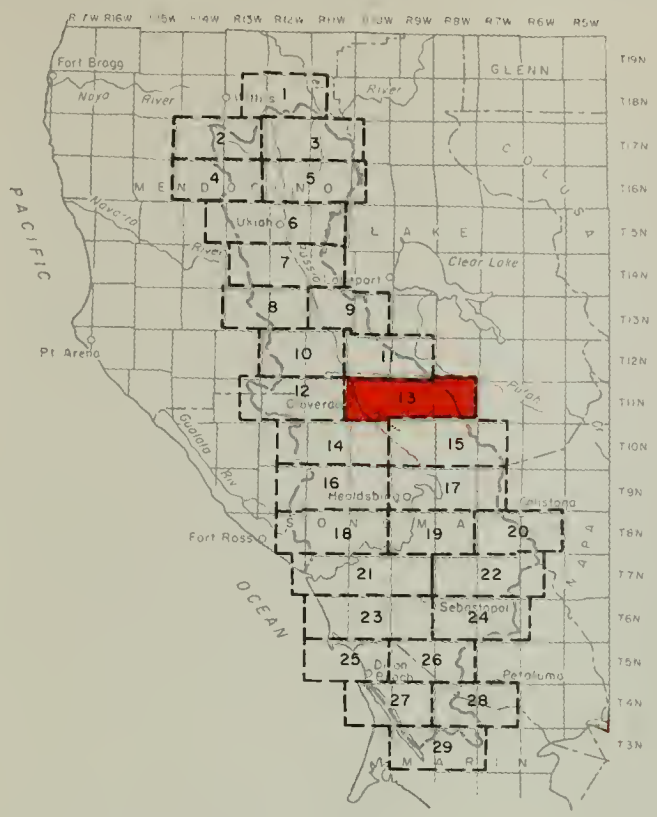

INDEX TO SHEETS

LEGEND

- GRAVITY DIVERSION
- PUMP DIVERSION
- DIVERSION CANAL OR DITCH
- DIVERSION PIPE
- STREAM GAGING STATION
- HYDROGRAPHIC UNIT BOUNDARY
- SUBUNIT BOUNDARY

- LANDS RECEIVING FULL IRRIGATION
- LANDS RECEIVING PARTIAL IRRIGATION
- LANDS USUALLY IRRIGATED BUT IDLE OR FALLOW IN 1959
- NATURALLY IRRIGATED MEADOWLANDS
- DRY FARMED LANDS
- URBAN LANDS
- RECREATIONAL LANDS

ERING SYSTEM

B	A
G	H
K	J
O	R

ARE NUMBERED BY
ND SUBDIVISION OF
,/12W 25FI

STATE OF CALIFORNIA
THE RESOURCES AGENCY OF CALIFORNIA
DEPARTMENT OF WATER RESOURCES
BAY AREA BRANCH
LAND AND WATER USE
RUSSIAN RIVER HYDROGRAPHIC UNIT

LAND AND WATER USE

T 11 N, R 8-10 W MDB&M

1959

SCALE OF FEET

2000 0 2000 4000 6000

R10W
R9W
R8W
T11N
SULPHUR
CREEK
RIVER
INDEX TO SHEETS
LEGEND
LANDS RECEIVING FULL IRRIGATION
LANDS RECEIVING PARTIAL IRRIGATION
LANDS USUALLY IRRIGATED BUT NOT IN FOLLOW IN 1959
NATURALLY IRRIGATED MEADOW LANDS
DRY FARMED LANDS
URBAN LANDS
RECREATIONAL LANDS
KEY TO NUMBERING SYSTEM
DIVERSIONS SHOWN ARE NUMBERED BY TOWNSHIP, RANGE AND SUBDIVISION OF SECTION, e.g. D-15A, 2N-2W
STATE OF CALIFORNIA
THE RESOURCES AGENCY OF CALIFORNIA
DEPARTMENT OF WATER RESOURCES
BAY AREA BRANCH
LAND AND WATER USE
RUSSIAN RIVER HYDROGRAPHIC UNIT
LAND AND WATER USE
T 11 N, R 8-10 W MDB&M
1959
SCALE OF FEET

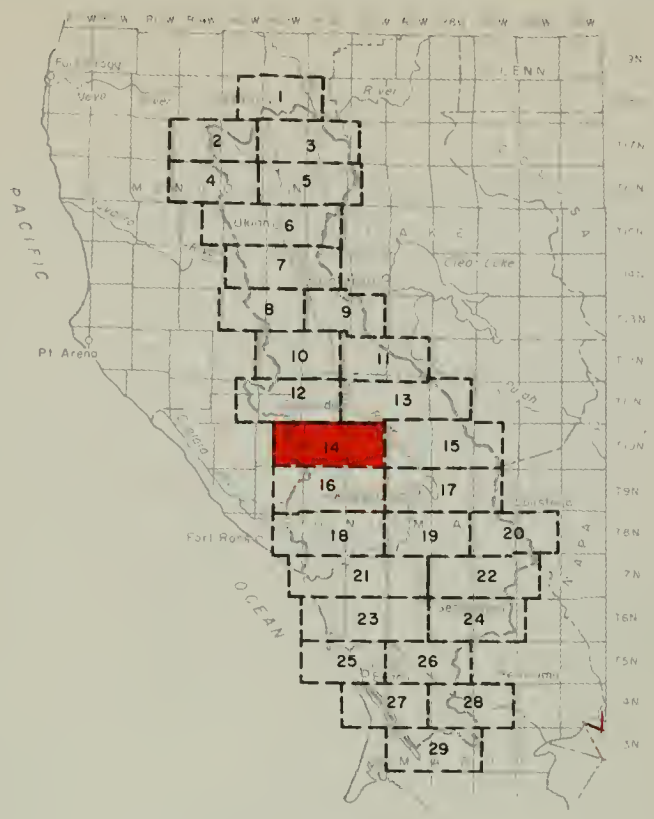

INDEX TO SHEETS

LEGEND

- GRAVITY DIVERSION
- PUMP DIVERSION
- DIVERSION CANAL OR DITCH
- DIVERSION PIPE
- STREAM GAGING STATION
- HYDROGRAPHIC UNIT BOUNDARY
- SUBUNIT BOUNDARY

- LANDS RECEIVING FULL IRRIGATION
- LANDS RECEIVING PARTIAL IRRIGATION
- LANDS USUALLY IRRIGATED BUT IDLE OR FALLOW IN 1959
- NATURALLY IRRIGATED MEADOWLANDS
- DRY FARMED LANDS
- URBAN LANDS
- RECREATIONAL LANDS

KEY TO NUMBERING SYSTEM

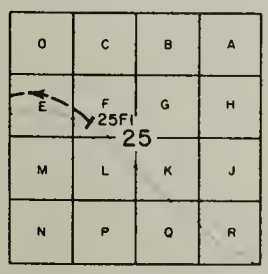

DIVERSIONS SHOWN ARE NUMBERED BY TOWNSHIP, RANGE AND SUBDIVISION OF SECTION, e.g. D-15N,/12W 25F1

STATE OF CALIFORNIA
THE RESOURCES AGENCY OF CALIFORNIA
DEPARTMENT OF WATER RESOURCES
BAY AREA BRANCH
LAND AND WATER USE
RUSSIAN RIVER HYDROGRAPHIC UNIT

LAND AND WATER USE

T 10 N, R 10-12 W MDB&M

1959

SCALE OF FEET

2000 0 2000 4000 6000

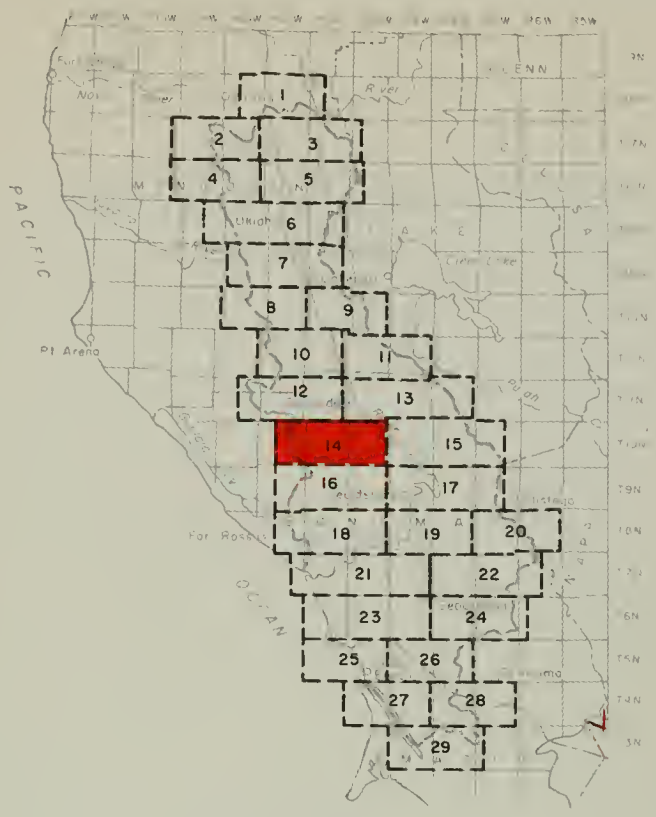

INDEX TO SHEETS

LEGEND

- GRAVITY DIVERSION
- PUMP DIVERSION
- DIVERSION CANAL OR DITCH
- DIVERSION PIPE
- STREAM GAGING STATION
- HYDROGRAPHIC UNIT BOUNDARY
- SUBUNIT BOUNDARY

- LANDS RECEIVING FULL IRRIGATION
- LANDS RECEIVING PARTIAL IRRIGATION
- LANDS USUALLY IRRIGATED BUT IDLE OR FALLOW IN 1959
- NATURALLY IRRIGATED MEADOWLANDS
- DRY FARMED LANDS
- URBAN LANDS
- RECREATIONAL LANDS

KEY TO NUMBERING SYSTEM

D	C	B	A
E	F 25F1	G	H
M	L 25	K	J
N	P	O	R

DIVERSIONS SHOWN ARE NUMBERED BY TOWNSHIP, RANGE AND SUBDIVISION OF SECTION, e.g. D-15N,/12W 25F1

STATE OF CALIFORNIA
THE RESOURCES AGENCY OF CALIFORNIA
DEPARTMENT OF WATER RESOURCES
BAY AREA BRANCH
LAND AND WATER USE
RUSSIAN RIVER HYDROGRAPHIC UNIT

LAND AND WATER USE

T 10 N, R 10-12 W MDB&M

1959

SCALE OF FEET

2000 0 2000 4000 6000

R12W
R11W
R10W
T10N
Dry Creek Near Cloverdale
DRY CREEK
4B1
9E1
11G1
12P1
18G1
15K1
21B1
21C1
22L1
22L2
35M1
35N1
INDEX TO SHEETS
LEGEND
GRAVITY DIVERSION
PUMP DIVERSION
DIVERSION CANAL OR DITCH
DIVERSION PIPE
STREAM GAGING STATION
HYDROGRAPHIC UNIT BOUNDARY
SUBUNIT BOUNDARY
LANDS RECEIVING FULL IRRIGATION
LANDS RECEIVING PARTIAL IRRIGATION
LANDS USUALLY IRRIGATED BUT IDLE OR FALLOW IN 1959
NATURALLY IRRIGATED MEADOWLANDS
DRY FARMED LANDS
URBAN LANDS
RECREATIONAL LANDS
KEY TO NUMBERING SYSTEM
DIVERSIONS SHOWN ARE NUMBERED BY TOWNSHIP, RANGE AND SUBDIVISION OF SECTION, e.g. D-15N, 12W 25F1
STATE OF CALIFORNIA
THE RESOURCES AGENCY OF CALIFORNIA
DEPARTMENT OF WATER RESOURCES
BAY AREA BRANCH
LAND AND WATER USE
RUSSIAN RIVER HYDROGRAPHIC UNIT
LAND AND WATER USE
T10 N, R10-12 W MDB&M
1959
SCALE OF FEET
2000 0 2000 4000 6000

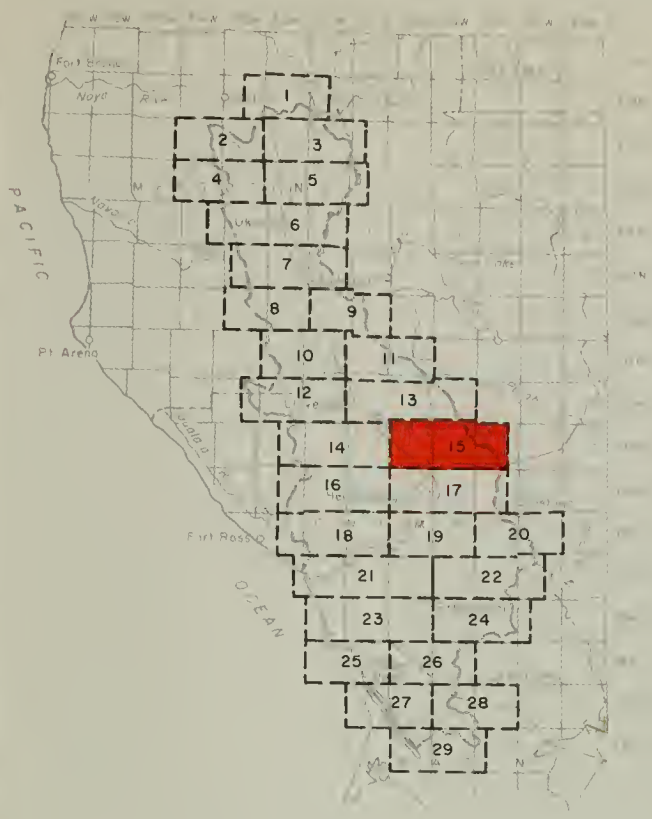

INDEX TO SHEETS

LEGEND

ITY DIVERSION
P DIVERSION
RSION CANAL OR DITCH
RSION PIPE
AM GAGING STATION
OGRAPHIC UNIT BOUNDARY
NIT BOUNDARY

LANDS RECEIVING FULL IRRIGATION
LANDS RECEIVING PARTIAL IRRIGATION
LANDS USUALLY IRRIGATED BUT IDLE OR FALLOW IN 1959
NATURALLY IRRIGATED MEADOWLANDS
DRY FARMED LANDS
URBAN LANDS
RECREATIONAL LANDS

STATE OF CALIFORNIA
THE RESOURCES AGENCY OF CALIFORNIA
DEPARTMENT OF WATER RESOURCES
BAY AREA BRANCH
LAND AND WATER USE
RUSSIAN RIVER HYDROGRAPHIC UNIT

LAND AND WATER USE

T 10 N, R 7 – 9 W MDB&M

1959

SCALE OF FEET

2000 0 2000 4000 6000

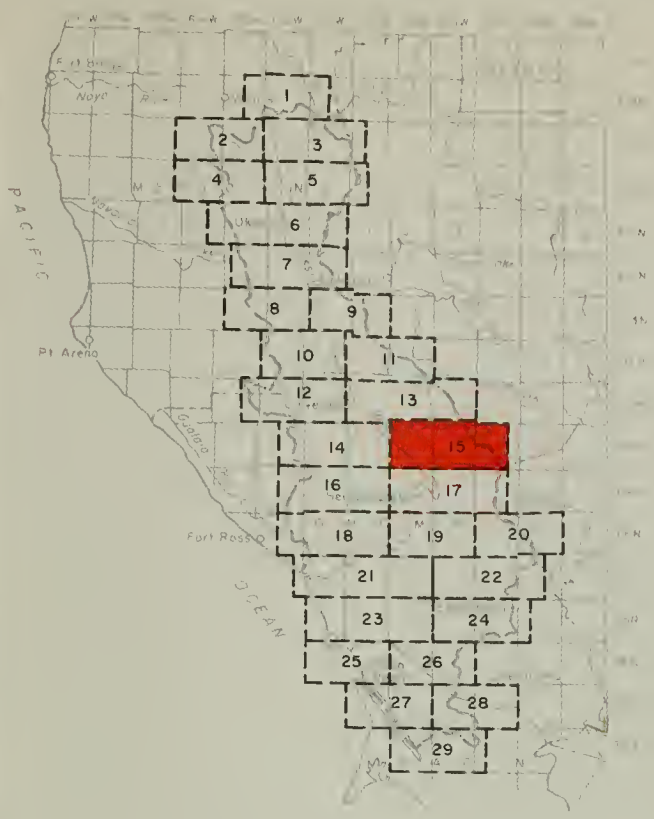

INDEX TO SHEETS

LEGEND

ITY DIVERSION
P DIVERSION
RSION CANAL OR DITCH
RSION PIPE
AM GAGING STATION
OGRAPHIC UNIT BOUNDARY
NIT BOUNDARY

LANDS RECEIVING FULL IRRIGATION
LANDS RECEIVING PARTIAL IRRIGATION
LANDS USUALLY IRRIGATED BUT IDLE OR FALLOW IN 1959
NATURALLY IRRIGATED MEADOWLANDS
DRY FARMED LANDS
URBAN LANDS
RECREATIONAL LANDS

STATE OF CALIFORNIA
THE RESOURCES AGENCY OF CALIFORNIA
DEPARTMENT OF WATER RESOURCES
BAY AREA BRANCH
LAND AND WATER USE
RUSSIAN RIVER HYDROGRAPHIC UNIT

LAND AND WATER USE

T 10 N, R 7 – 9 W MDB&M

1959

SCALE OF FEET

2000 0 2000 4000 6000

R 9 W
R 8 W
R 7 W
T 10 N
W I D D L E
R U S S I A N
R I V E R
5N1
18C1
18C2
18C3
23L1
23P1
23J1
28G
25E1
31L1
20K1
INDEX TO SHEETS
LEGEND
GRAVITY DIVERSION
PUMP DIVERSION
DIVERSION CANAL OR DITCH
DIVERSION PIPE
STREAM GAGING STATION
HYDROGRAPHIC UNIT BOUNDARY
SUBUNIT BOUNDARY
LANDS RECEIVING FULL IRRIGATION
LANDS RECEIVING PARTIAL IRRIGATION
LANDS USUALLY IRRIGATED BUT IDLE OR FALLOW IN 1959
NATURALLY IRRIGATED MEADOWLANDS
DRY FARMED LANDS
URBAN LANDS
RECREATIONAL LANDS
KEY TO NUMBERING SYSTEM
25F1
25
DIVERSIONS SHOWN ARE NUMBERED BY TOWNSHIP, RANGE AND SUBDIVISION OF SECTION, e.g. D 15N, 12W 25F1
STATE OF CALIFORNIA
THE RESOURCES AGENCY OF CALIFORNIA
DEPARTMENT OF WATER RESOURCES
BAY AREA BRANCH
LAND AND WATER USE
RUSSIAN RIVER HYDROGRAPHIC UNIT
LAND AND WATER USE
T 10 N, R 7 - 9 W MDB&M
1959
SCALE OF FEET

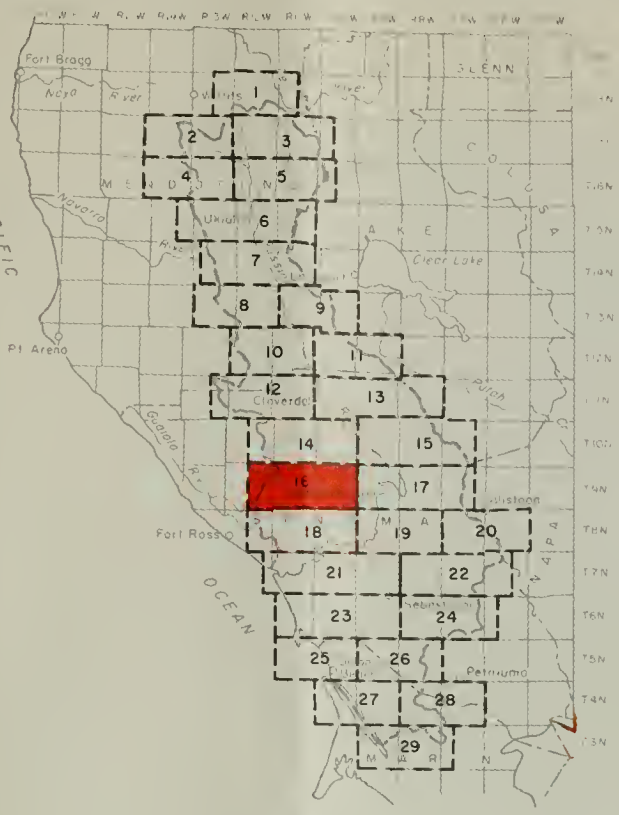

INDEX TO SHEETS

LEGEND

VITY DIVERSION
P DIVERSION
ERSION CANAL OR DITCH
ERSION PIPE
EAM GAGING STATION
ROGRAPHIC UNIT BOUNDARY
UNIT BOUNDARY

LANDS RECEIVING FULL IRRIGATION
LANDS RECEIVING PARTIAL IRRIGATION
LANDS USUALLY IRRIGATED BUT IDLE OR FALLOW IN 1959
NATURALLY IRRIGATED MEADOWLANDS
DRY FARMED LANDS
URBAN LANDS
RECREATIONAL LANDS

STATE OF CALIFORNIA
THE RESOURCES AGENCY OF CALIFORNIA
DEPARTMENT OF WATER RESOURCES
BAY AREA BRANCH
LAND AND WATER USE
RUSSIAN RIVER HYDROGRAPHIC UNIT

LAND AND WATER USE

T 9 N, R 10-12 W MDB&M

1959

SCALE OF FEET

2000 0 2000 4000 6000

28574

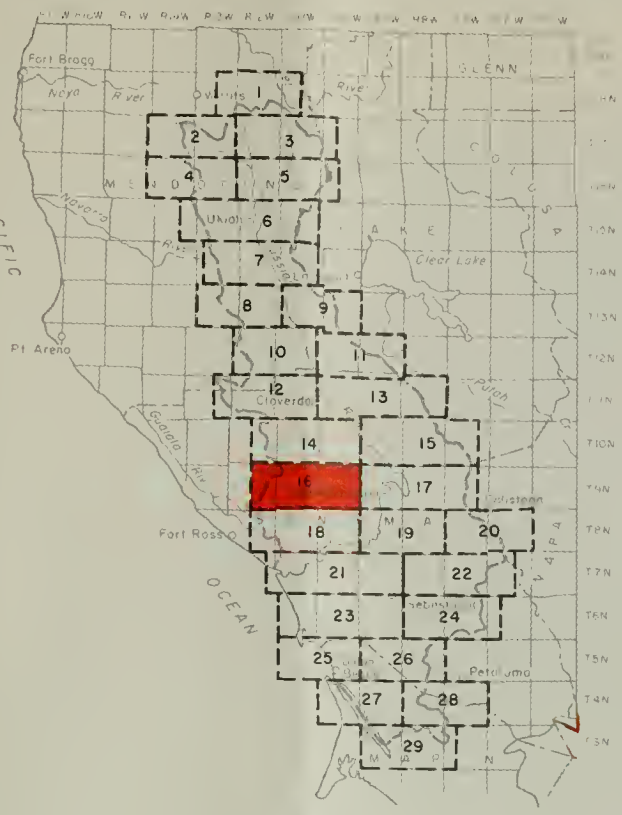

INDEX TO SHEETS

28574

LEGEND

VITY DIVERSION
P DIVERSION
ERSION CANAL OR DITCH
ERSION PIPE
EAM GAGING STATION
ROGRAPHIC UNIT BOUNDARY
UNIT BOUNDARY

LANDS RECEIVING FULL IRRIGATION
LANDS RECEIVING PARTIAL IRRIGATION
LANDS USUALLY IRRIGATED BUT IDLE OR FALLOW IN 1959
NATURALLY IRRIGATED MEADOWLANDS
DRY FARMED LANDS
URBAN LANDS
RECREATIONAL LANDS

STATE OF CALIFORNIA
THE RESOURCES AGENCY OF CALIFORNIA
DEPARTMENT OF WATER RESOURCES
BAY AREA BRANCH
LAND AND WATER USE
RUSSIAN RIVER HYDROGRAPHIC UNIT

LAND AND WATER USE

T 9 N, R 10-12 W MDB&M

1959

SCALE OF FEET

2000 0 2000 4000 6000

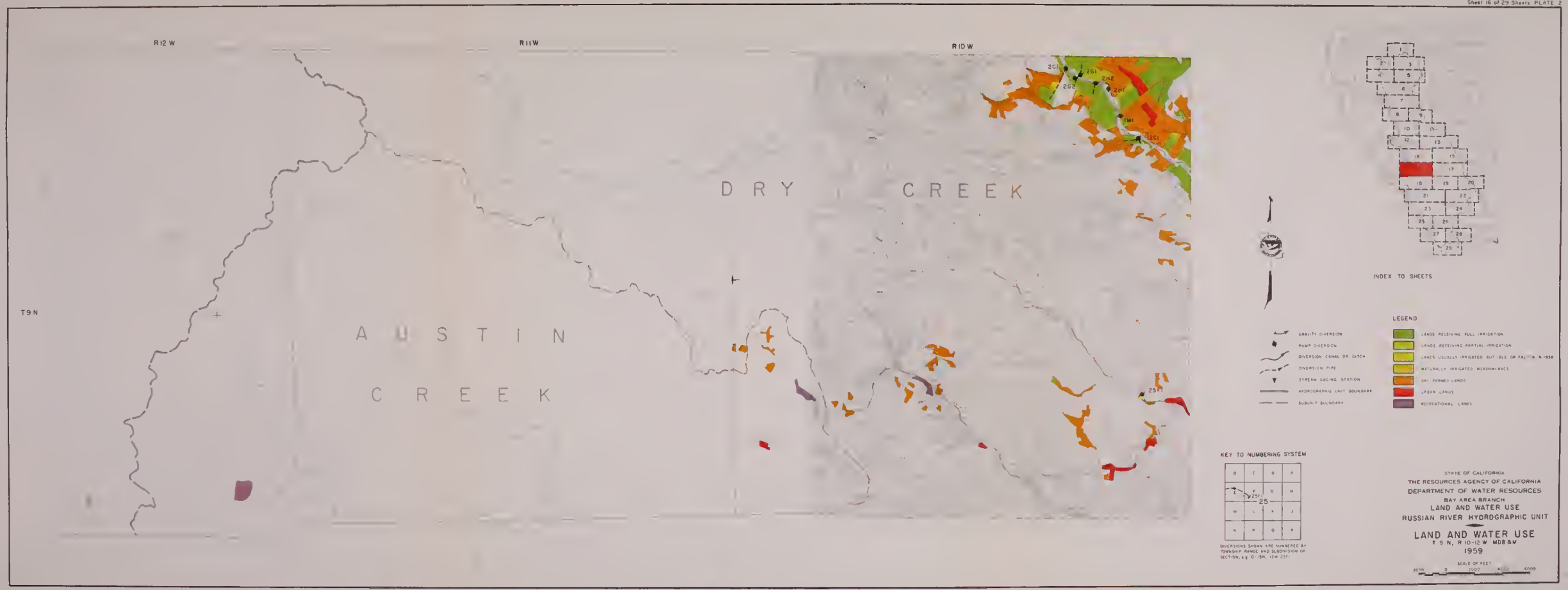
R12W
R11W
R10W
T9N
DRY CREEK
AUSTIN CREEK
2C1
2G1
2G2
2H2
2B1
1H1
1C1
25F1
INDEX TO SHEETS
LEGEND
GRAVITY DIVERSION
PUMP DIVERSION
DIVERSION CANAL OR DITCH
DIVERSION PIPE
STREAM GAGING STATION
HYDROGRAPHIC UNIT BOUNDARY
SUBUNIT BOUNDARY
LANDS RECEIVING FULL IRRIGATION
LANDS RECEIVING PARTIAL IRRIGATION
LANDS USUALLY IRRIGATED BUT IDLE OR FALLOW IN 1959
NATURALLY IRRIGATED MEADOWLANDS
DRY FARMED LANDS
URBAN LANDS
RECREATIONAL LANDS
KEY TO NUMBERING SYSTEM
DIVERSIONS SHOWN ARE NUMBERED BY TOWNSHIP, RANGE AND SUBDIVISION OF SECTION, e.g. 0-1SN, 12W 25F1
STATE OF CALIFORNIA
THE RESOURCES AGENCY OF CALIFORNIA
DEPARTMENT OF WATER RESOURCES
BAY AREA BRANCH
LAND AND WATER USE
RUSSIAN RIVER HYDROGRAPHIC UNIT
LAND AND WATER USE
T 9 N, R 10-12 W MDB&M
1959
SCALE OF FEET
2000 0 2000 4000 6000

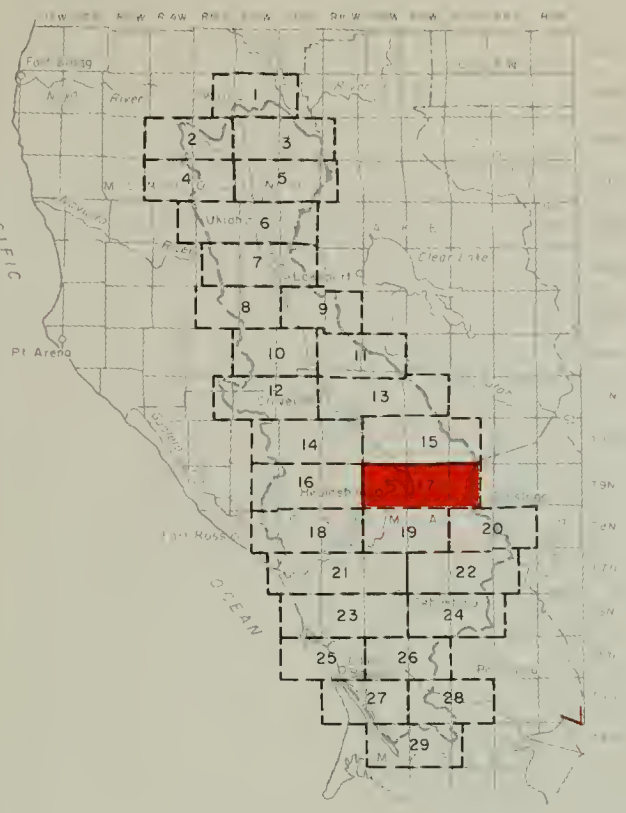

INDEX TO SHEETS

LEGEND

VITY DIVERSION
IP DIVERSION
ERSION CANAL OR DITCH
ERSION PIPE
EAM GAGING STATION
ROGRAPHIC UNIT BOUNDARY
UNIT BOUNDARY

LANDS RECEIVING FULL IRRIGATION
LANDS RECEIVING PARTIAL IRRIGATION
LANDS USUALLY IRRIGATED BUT IDLE OR FALLOW IN 1959
NATURALLY IRRIGATED MEADOWLANDS
DRY FARMED LANDS
URBAN LANDS
RECREATIONAL LANDS

STATE OF CALIFORNIA
THE RESOURCES AGENCY OF CALIFORNIA
DEPARTMENT OF WATER RESOURCES
BAY AREA BRANCH
LAND AND WATER USE
RUSSIAN RIVER HYDROGRAPHIC UNIT

LAND AND WATER USE

T 9 N, R 7-9 W MDB&M

1959

SCALE OF FEET

2000 0 2000 4000 6000

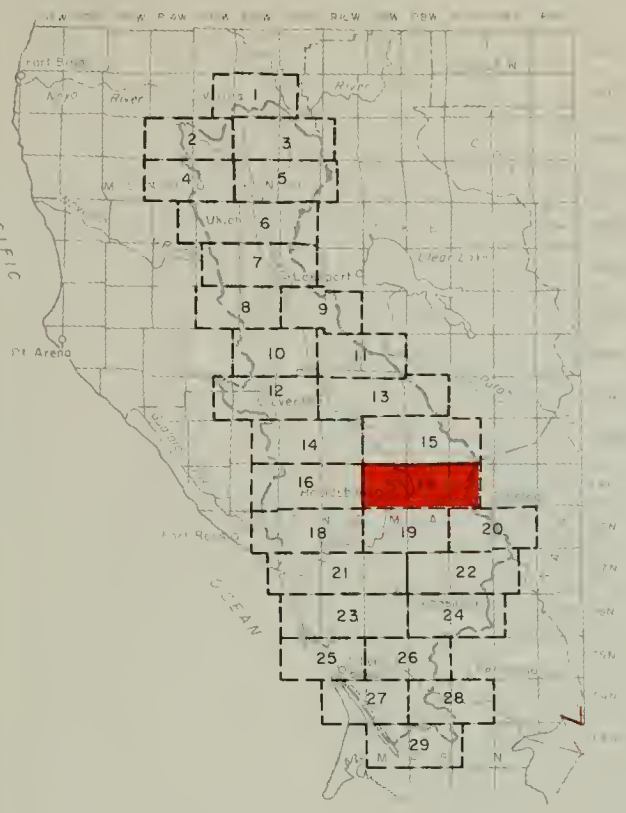

INDEX TO SHEETS

LEGEND

VITY DIVERSION
P DIVERSION
ERSION CANAL OR DITCH
ERSION PIPE
EAM GAGING STATION
ROGRAPHIC UNIT BOUNDARY
UNIT BOUNDARY

LANDS RECEIVING FULL IRRIGATION
LANDS RECEIVING PARTIAL IRRIGATION
LANDS USUALLY IRRIGATED BUT IDLE OR FALLOW IN 1959
NATURALLY IRRIGATED MEADOWLANDS
DRY FARMED LANDS
URBAN LANDS
RECREATIONAL LANDS

STATE OF CALIFORNIA
THE RESOURCES AGENCY OF CALIFORNIA
DEPARTMENT OF WATER RESOURCES
BAY AREA BRANCH
LAND AND WATER USE
RUSSIAN RIVER HYDROGRAPHIC UNIT

LAND AND WATER USE

T 9 N, R 7-9 W MDB&M

1959

SCALE OF FEET

2000 0 2000 4000 6000

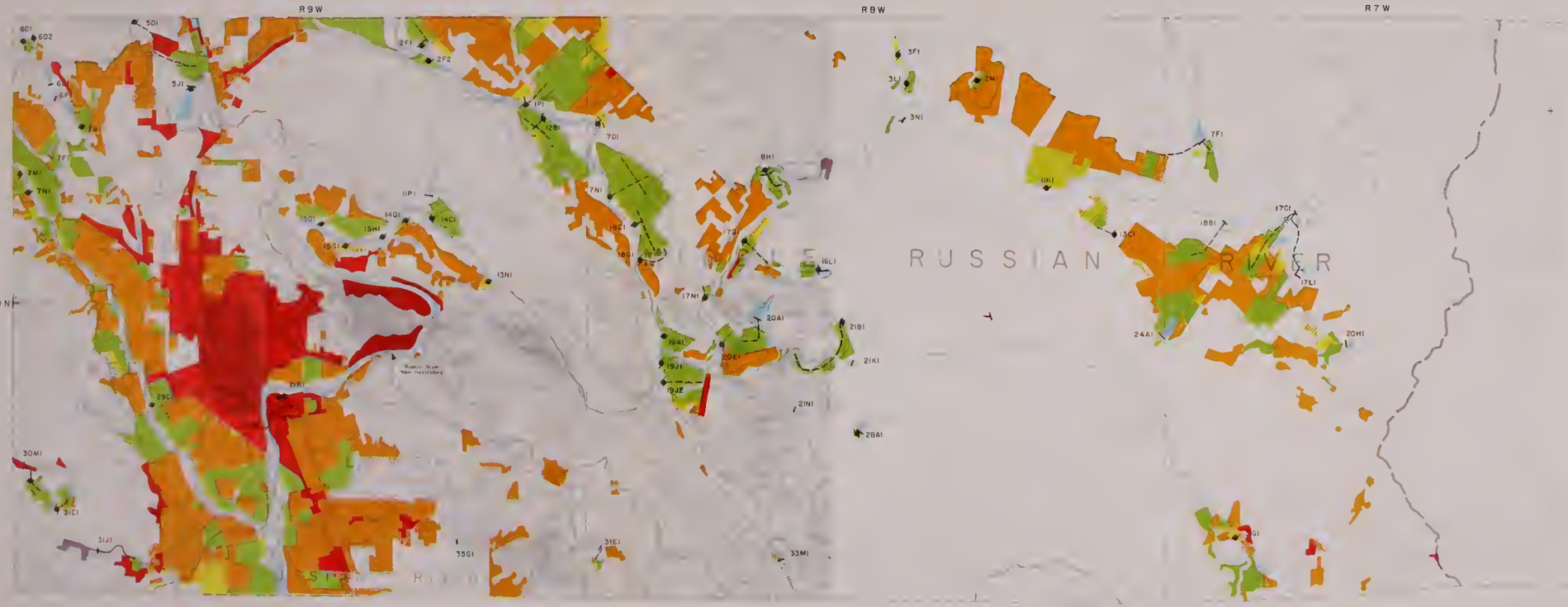

INDEX TO SHEETS

LEGEND

KEY TO NUMBERING SYSTEM

STATE OF CALIFORNIA
THE RESOURCES AGENCY OF CALIFORNIA
DEPARTMENT OF WATER RESOURCES
BAY AREA BRANCH
LAND AND WATER USE
RUSSIAN RIVER HYDROGRAPHIC UNIT

LAND AND WATER USE
T 9 N, R 7-9 W MDB&M
1959

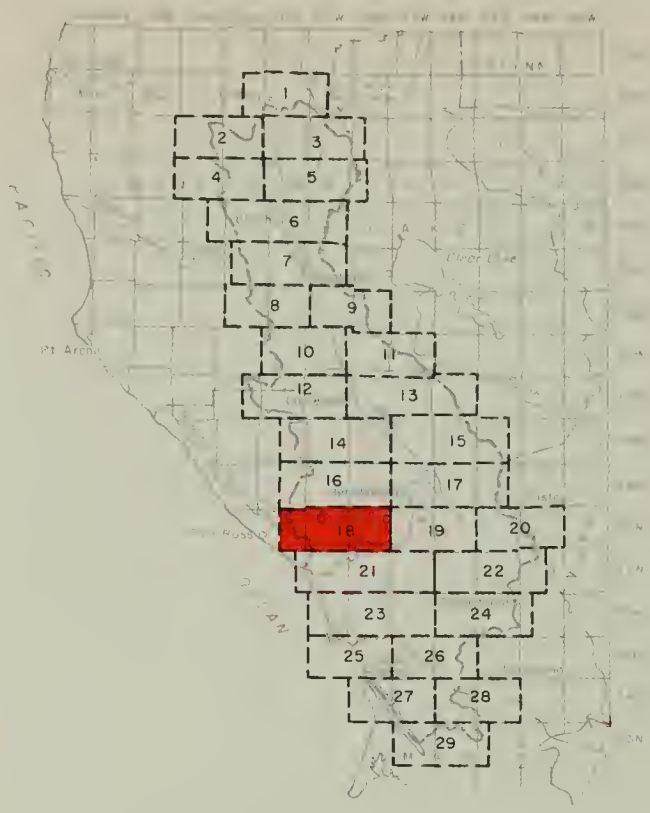

INDEX TO SHEETS

LEGEND

- GRAVITY DIVERSION
- PUMP DIVERSION
- DIVERSION CANAL OR DITCH
- DIVERSION PIPE
- STREAM GAGING STATION
- HYDROGRAPHIC UNIT BOUNDARY
- SUBUNIT BOUNDARY

- LANDS RECEIVING FULL IRRIGATION
- LANDS RECEIVING PARTIAL IRRIGATION
- LANDS USUALLY IRRIGATED BUT IDLE OR FALLOW IN 1959
- NATURALLY IRRIGATED MEADOWLANDS
- DRY FARMED LANDS
- URBAN LANDS
- RECREATIONAL LANDS

KEY TO NUMBERING SYSTEM

DIVERSIONS SHOWN ARE NUMBERED BY TOWNSHIP, RANGE AND SUBDIVISION OF SECTION, e.g D-15N,/12W 25F1

STATE OF CALIFORNIA
THE RESOURCES AGENCY OF CALIFORNIA
DEPARTMENT OF WATER RESOURCES
BAY AREA BRANCH
LAND AND WATER USE
RUSSIAN RIVER HYDROGRAPHIC UNIT

LAND AND WATER USE

T 8 N, R 10-12 W MDB&M

1959

SCALE OF FEET

2000 0 2000 4000 6000

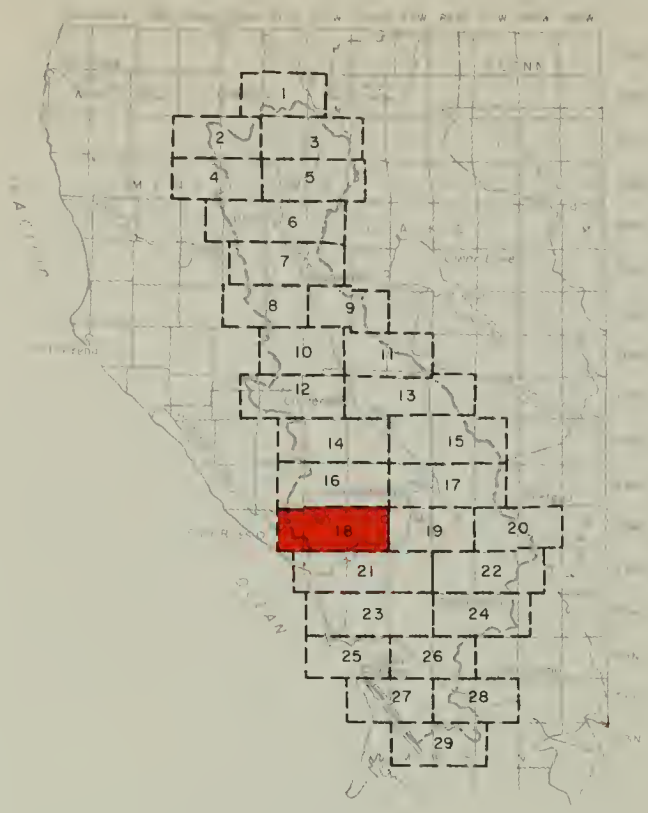

INDEX TO SHEETS

LEGEND

- GRAVITY DIVERSION
- PUMP DIVERSION
- DIVERSION CANAL OR DITCH
- DIVERSION PIPE
- STREAM GAGING STATION
- HYDROGRAPHIC UNIT BOUNDARY
- SUBUNIT BOUNDARY

- LANDS RECEIVING FULL IRRIGATION
- LANDS RECEIVING PARTIAL IRRIGATION
- LANDS USUALLY IRRIGATED BUT IDLE OR FALLOW IN 1959
- NATURALLY IRRIGATED MEADOWLANDS
- DRY FARMED LANDS
- URBAN LANDS
- RECREATIONAL LANDS

KEY TO NUMBERING SYSTEM

DIVERSIONS SHOWN ARE NUMBERED BY TOWNSHIP, RANGE AND SUBDIVISION OF SECTION, e.g. D-15N,/12W 25F1

STATE OF CALIFORNIA
THE RESOURCES AGENCY OF CALIFORNIA
DEPARTMENT OF WATER RESOURCES
BAY AREA BRANCH
LAND AND WATER USE
RUSSIAN RIVER HYDROGRAPHIC UNIT

LAND AND WATER USE

T 8 N, R 10–12 W MDB&M

1959

SCALE OF FEET

2000 0 2000 4000 6000

INDEX TO SHEETS

LEGEND

- GRAVITY DIVERSION
- PUMP DIVERSION
- DIVERSION CANAL OR DITCH
- DIVERSION PIPE
- STREAM GAGING STATION
- HYDROGRAPHIC UNIT BOUNDARY
- SUBUNIT BOUNDARY
- LANDS RECEIVING FULL IRRIGATION
- LANDS RECEIVING PARTIAL IRRIGATION
- LANDS USUALLY IRRIGATED BUT NOT IN 1959 OR FALLOW IN 1959
- NATURALLY IRRIGATED MEADOWLANDS
- DRY FARM LANDS
- URBAN LANDS
- RECREATIONAL LANDS

KEY TO NUMBERING SYSTEM

D	C	B	A
E	F (25F)	G	H
M	L	K	J
N	P	Q	R

DIVERSIONS SHOWN ARE NUMBERED BY TOWNSHIP, RANGE AND SUBDIVISION OF SECTION, e.g. D 15N 12W (25F)

STATE OF CALIFORNIA
THE RESOURCES AGENCY OF CALIFORNIA
DEPARTMENT OF WATER RESOURCES
BAY AREA BRANCH
LAND AND WATER USE
RUSSIAN RIVER HYDROGRAPHIC UNIT

LAND AND WATER USE

T 8 N, R 10–12 W MDB&M

1959

SCALE OF FEET

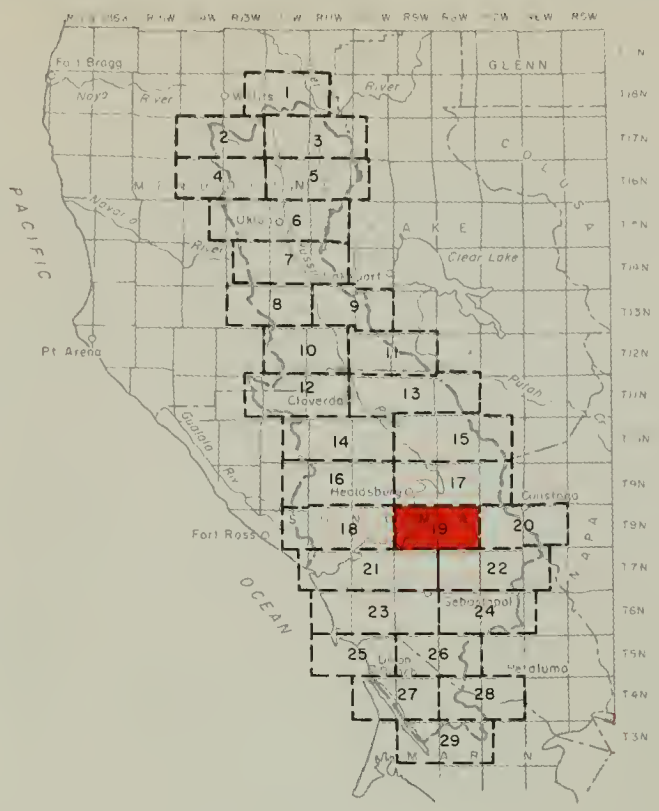

INDEX TO SHEETS

LEGEND

- GRAVITY DIVERSION
- PUMP DIVERSION
- DIVERSION CANAL OR DITCH
- DIVERSION PIPE
- STREAM GAGING STATION
- HYDROGRAPHIC UNIT BOUNDARY
- SUBUNIT BOUNDARY

- LANDS RECEIVING FULL IRRIGATION
- LANDS RECEIVING PARTIAL IRRIGATION
- LANDS USUALLY IRRIGATED BUT IDLE OR FALLOW IN 1959
- NATURALLY IRRIGATED MEADOWLANDS
- DRY FARMED LANDS
- URBAN LANDS
- RECREATIONAL LANDS

Y TO NUMBERING SYSTEM

D	C	B	A
E	F 25FI	G	H
M	L	K	J
N	P	O	R

25

RSIONS SHOWN ARE NUMBERED BY
NSHIP, RANGE AND SUBDIVISION OF
TION, e.g. 0-15N,/12W 25FI

STATE OF CALIFORNIA
THE RESOURCES AGENCY OF CALIFORNIA
DEPARTMENT OF WATER RESOURCES
BAY AREA BRANCH
LAND AND WATER USE
RUSSIAN RIVER HYDROGRAPHIC UNIT

LAND AND WATER USE

T 8 N, R 8-9 W MDB&M

1959

SCALE OF FEET

2000 0 2000 4000 6000

28574

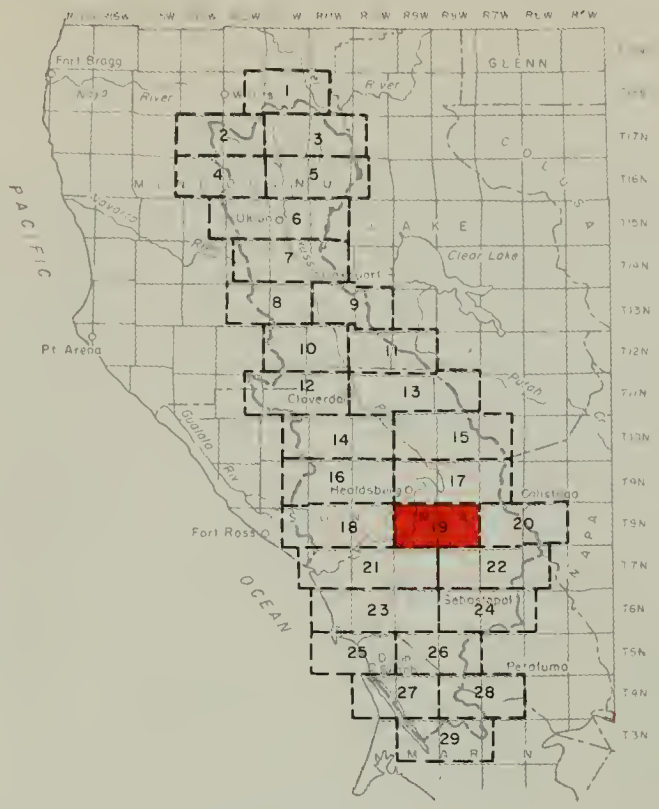

INDEX TO SHEETS

LEGEND

- GRAVITY DIVERSION
- PUMP DIVERSION
- DIVERSION CANAL OR DITCH
- DIVERSION PIPE
- STREAM GAGING STATION
- HYDROGRAPHIC UNIT BOUNDARY
- SUBUNIT BOUNDARY

- LANDS RECEIVING FULL IRRIGATION
- LANDS RECEIVING PARTIAL IRRIGATION
- LANDS USUALLY IRRIGATED BUT IDLE OR FALLOW IN 1959
- NATURALLY IRRIGATED MEADOWLANDS
- DRY FARMED LANDS
- URBAN LANDS
- RECREATIONAL LANDS

Y TO NUMBERING SYSTEM

D	C	B	A
E	F 25F1 25	G	H
M	L	K	J
N	P	O	R

RSIONS SHOWN ARE NUMBERED BY
NSHIP, RANGE AND SUBDIVISION OF
TION, e.g. D-15N/12W 25F1

STATE OF CALIFORNIA
THE RESOURCES AGENCY OF CALIFORNIA
DEPARTMENT OF WATER RESOURCES
BAY AREA BRANCH
LAND AND WATER USE
RUSSIAN RIVER HYDROGRAPHIC UNIT

LAND AND WATER USE

T 8 N, R 8 – 9 W MDB&M

1959

SCALE OF FEET

2000 0 2000 4000 6000

28574

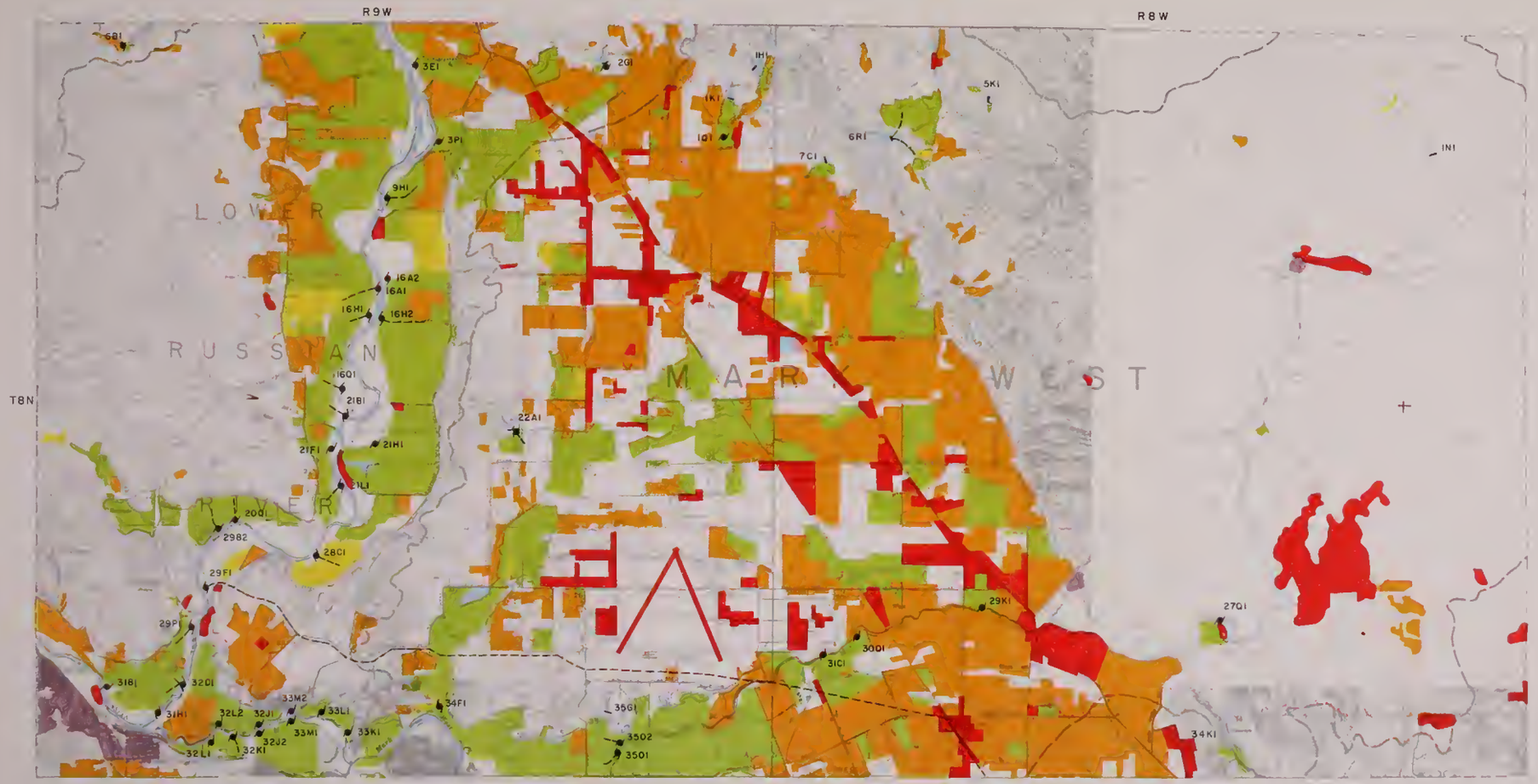

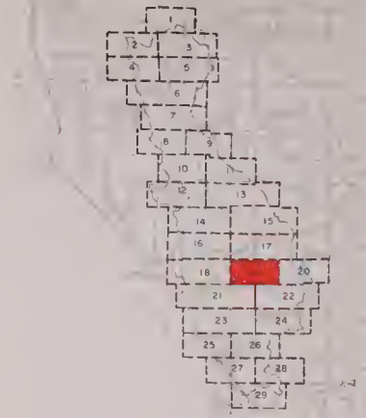

LEGEND

- GRAVITY DIVERSION
- PUMP DIVERSION
- DIVERSION CANAL OR DITCH
- DIVERSION PIPE
- STREAM GAGING STATION
- HYDROGRAPHIC UNIT BOUNDARY
- SUBUNIT BOUNDARY
- LANDS RECEIVING FULL IRRIGATION
- LANDS RECEIVING PARTIAL IRRIGATION
- LANDS USUALLY IRRIGATED BUT IDLE OR FALLOW IN 1959
- NATURALLY IRRIGATED MEADOWLANDS
- DRY FARMED LANDS
- URBAN LANDS
- RECREATIONAL LANDS

KEY TO NUMBERING SYSTEM

D	C	B	A
E	F (25F1) 25	G	H
M	L	K	J
N	P	Q	R

DIVERSIONS SHOWN ARE NUMBERED BY TOWNSHIP, RANGE AND SUBDIVISION OF SECTION, e.g. 0-15N/12W 25F1

STATE OF CALIFORNIA
THE RESOURCES AGENCY OF CALIFORNIA
DEPARTMENT OF WATER RESOURCES
BAY AREA BRANCH
LAND AND WATER USE
RUSSIAN RIVER HYDROGRAPHIC UNIT

LAND AND WATER USE

T 8 N, R 8 – 9 W MDB&M

1959

SCALE OF FEET
2000 0 2000 4000 6000

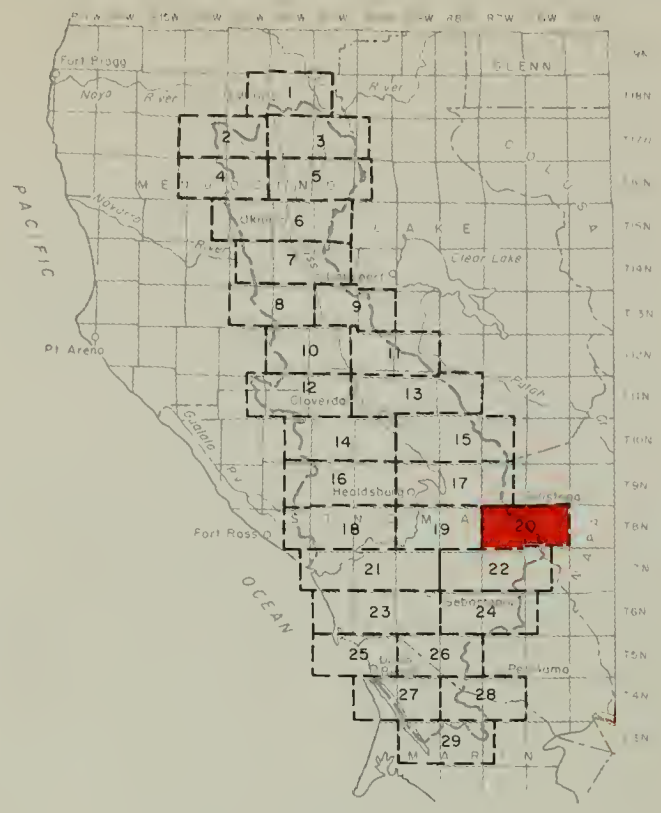

INDEX TO SHEETS

LEGEND

- GRAVITY DIVERSION
- PUMP DIVERSION
- DIVERSION CANAL OR DITCH
- DIVERSION PIPE
- STREAM GAGING STATION
- HYDROGRAPHIC UNIT BOUNDARY
- SUBUNIT BOUNDARY

- LANDS RECEIVING FULL IRRIGATION
- LANDS RECEIVING PARTIAL IRRIGATION
- LANDS USUALLY IRRIGATED BUT IDLE OR FALLOW IN 1959
- NATURALLY IRRIGATED MEADOWLANDS
- DRY FARMED LANDS
- URBAN LANDS
- RECREATIONAL LANDS

Y TO NUMBERING SYSTEM

O	C	B	A
E	F 25FI	G	H
M	L	K	J
N	P	O	R

25

RSIONS SHOWN ARE NUMBERED BY
NSHIP, RANGE AND SUBDIVISION OF
TION, e g D-15N,/12W 25FI

STATE OF CALIFORNIA
THE RESOURCES AGENCY OF CALIFORNIA
DEPARTMENT OF WATER RESOURCES
BAY AREA BRANCH
LAND AND WATER USE
RUSSIAN RIVER HYDROGRAPHIC UNIT

LAND AND WATER USE

T 8 N, R 6–7 W MDB&M

1959

SCALE OF FEET

2000 0 2000 4000 6000

28574

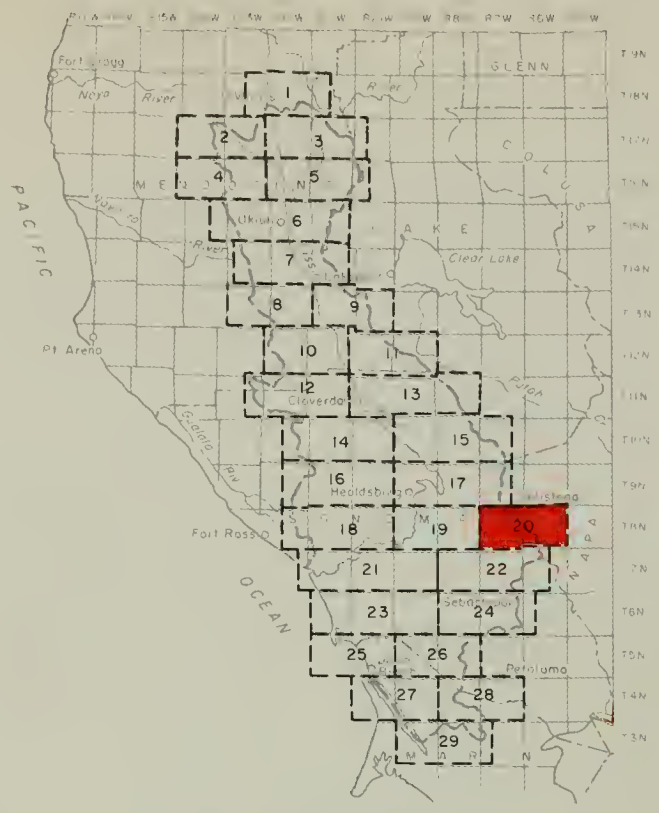

INDEX TO SHEETS

LEGEND

- GRAVITY DIVERSION
- PUMP DIVERSION
- DIVERSION CANAL OR DITCH
- DIVERSION PIPE
- STREAM GAGING STATION
- HYDROGRAPHIC UNIT BOUNDARY
- SUBUNIT BOUNDARY

- LANDS RECEIVING FULL IRRIGATION
- LANDS RECEIVING PARTIAL IRRIGATION
- LANDS USUALLY IRRIGATED BUT IDLE OR FALLOW IN 1959
- NATURALLY IRRIGATED MEADOWLANDS
- DRY FARMED LANDS
- URBAN LANDS
- RECREATIONAL LANDS

Y TO NUMBERING SYSTEM

O	C	B	A
E	F 25FI	G	H
M	L	K	J
N	P	O	R

25

RSIONS SHOWN ARE NUMBERED BY
NSHIP, RANGE AND SUBDIVISION OF
TION, e g D-15N,/12W 25FI

STATE OF CALIFORNIA
THE RESOURCES AGENCY OF CALIFORNIA
DEPARTMENT OF WATER RESOURCES
BAY AREA BRANCH
LAND AND WATER USE
RUSSIAN RIVER HYDROGRAPHIC UNIT

LAND AND WATER USE

T 8 N, R 6–7 W MDB&M

1959

SCALE OF FEET

2000 0 2000 4000 6000

28574

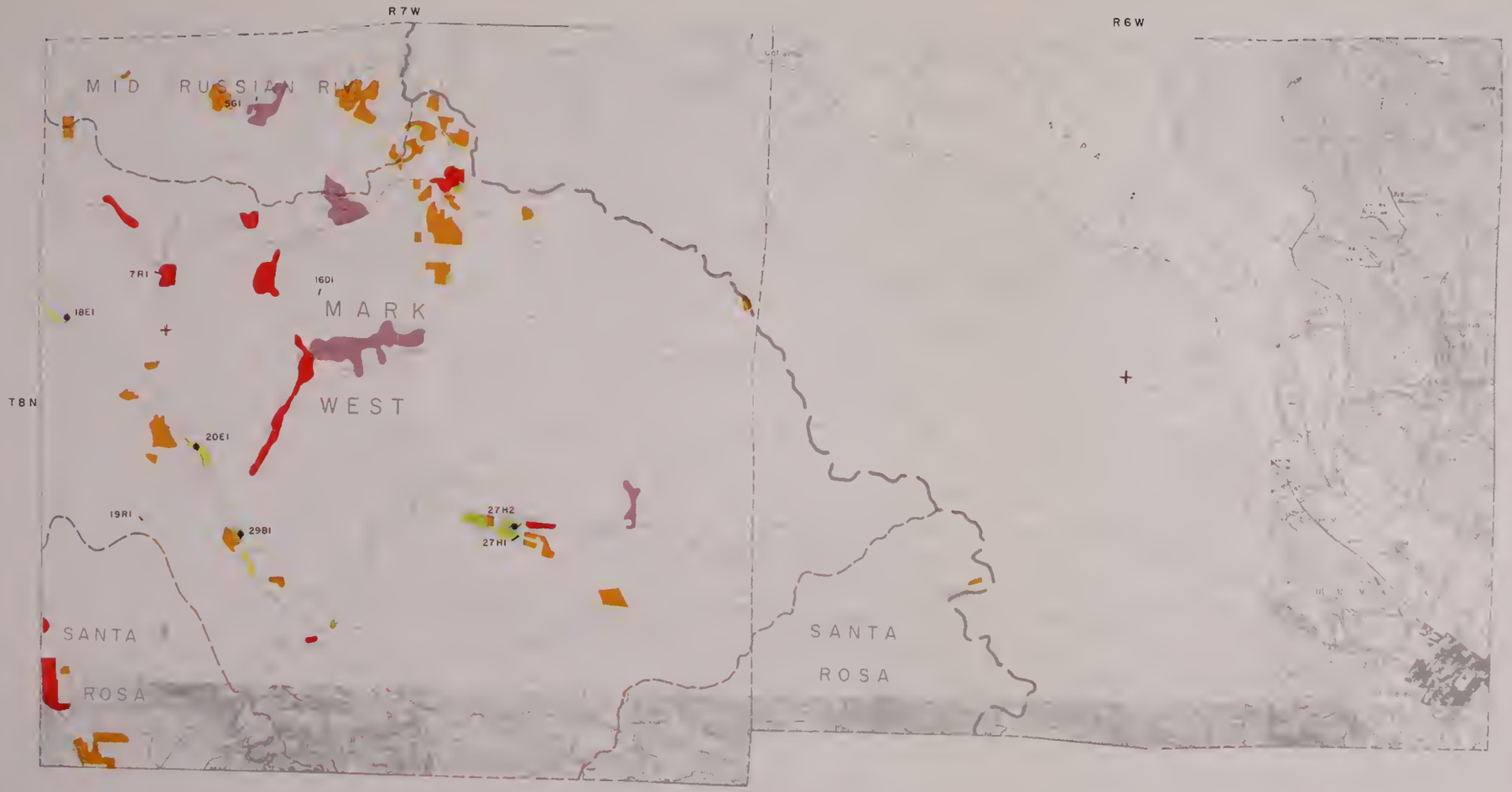

INDEX TO SHEETS

LEGEND

- GRAVITY DIVERSION
- PUMP DIVERSION
- DIVERSION CANAL OR DITCH
- DIVERSION PIPE
- STREAM GAGING STATION
- HYDROGRAPHIC UNIT BOUNDARY
- SUBUNIT BOUNDARY

- LANDS RECEIVING FULL IRRIGATION
- LANDS RECEIVING PARTIAL IRRIGATION
- LANDS USUALLY IRRIGATED BUT DLE OR FALLOW IN 1959
- NATURALLY IRRIGATED MEADOWLANDS
- DRY FARMED LANDS
- URBAN LANDS
- RECREATIONAL LANDS

KEY TO NUMBERING SYSTEM

D	C	B	A
E	F 25F1 25	G	H
M	L	K	J
N	P	Q	R

DIVERSIONS SHOWN ARE NUMBERED BY TOWNSHIP, RANGE AND SUBDIVISION OF SECTION, e.g. D 15N/12W 25F1

STATE OF CALIFORNIA
THE RESOURCES AGENCY OF CALIFORNIA
DEPARTMENT OF WATER RESOURCES
BAY AREA BRANCH
LAND AND WATER USE
RUSSIAN RIVER HYDROGRAPHIC UNIT

LAND AND WATER USE

T 8 N, R 6–7 W MDB&M

1959

SCALE OF FEET

2000 0 2000 4000 6000

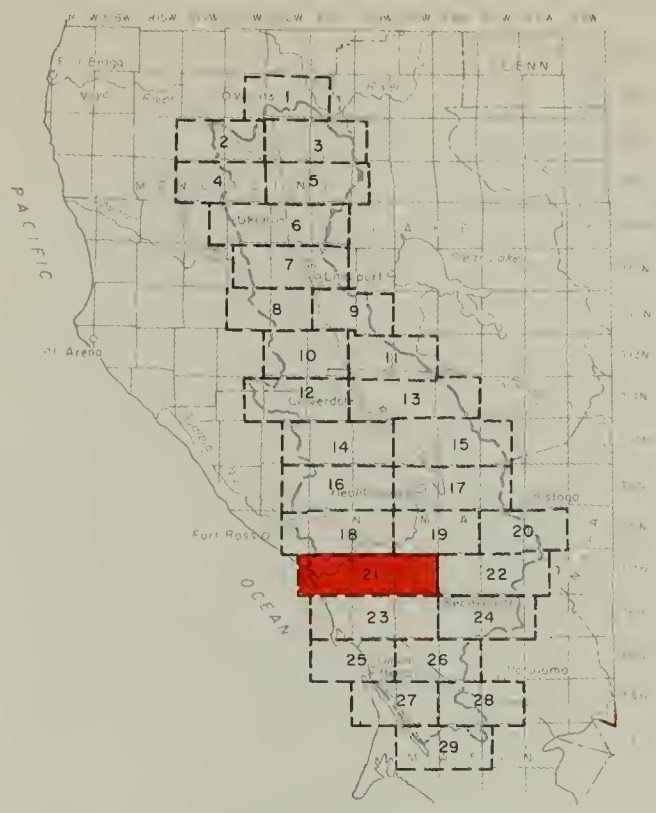

INDEX TO SHEETS

LEGEND

- GRAVITY DIVERSION
- PUMP DIVERSION
- DIVERSION CANAL OR DITCH
- DIVERSION PIPE
- STREAM GAGING STATION
- HYDROGRAPHIC UNIT BOUNDARY
- SUBUNIT BOUNDARY

- LANDS RECEIVING FULL IRRIGATION
- LANDS RECEIVING PARTIAL IRRIGATION
- LANDS USUALLY IRRIGATED BUT IDLE OR FALLOW IN 1959
- NATURALLY IRRIGATED MEADOWLANDS
- DRY FARMED LANDS
- URBAN LANDS
- RECREATIONAL LANDS

S SYSTEM

A
H
J
R

UMBERED BY
DIVISION OF
25F1

STATE OF CALIFORNIA
THE RESOURCES AGENCY OF CALIFORNIA
DEPARTMENT OF WATER RESOURCES
BAY AREA BRANCH
LAND AND WATER USE
RUSSIAN RIVER HYDROGRAPHIC UNIT

LAND AND WATER USE

T 7 N, R 9–12 W MDB&M

1959

SCALE OF FEET

2000 0 2000 4000 6000

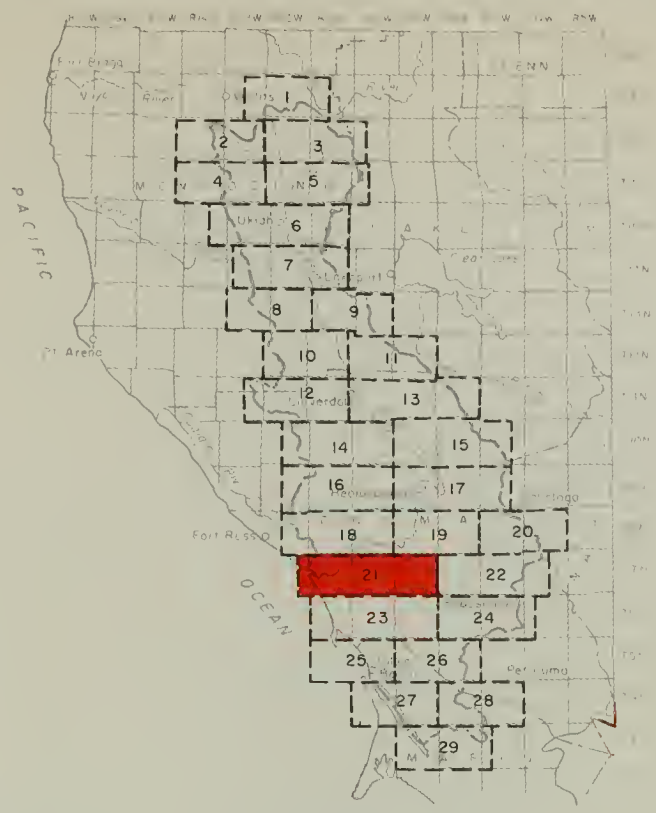

INDEX TO SHEETS

LEGEND

- GRAVITY DIVERSION
- PUMP DIVERSION
- DIVERSION CANAL OR DITCH
- DIVERSION PIPE
- STREAM GAGING STATION
- HYDROGRAPHIC UNIT BOUNDARY
- SUBUNIT BOUNDARY

- LANDS RECEIVING FULL IRRIGATION
- LANDS RECEIVING PARTIAL IRRIGATION
- LANDS USUALLY IRRIGATED BUT IDLE OR FALLOW IN 1959
- NATURALLY IRRIGATED MEADOWLANDS
- DRY FARMED LANDS
- URBAN LANDS
- RECREATIONAL LANDS

S SYSTEM

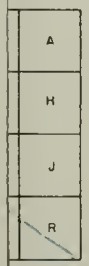

UMBERED BY
DIVISION OF
25FI

STATE OF CALIFORNIA
THE RESOURCES AGENCY OF CALIFORNIA
DEPARTMENT OF WATER RESOURCES
BAY AREA BRANCH
LAND AND WATER USE
RUSSIAN RIVER HYDROGRAPHIC UNIT

LAND AND WATER USE

T 7 N, R 9–12 W MDB&M

1959

SCALE OF FEET

2000 0 2000 4000 6000

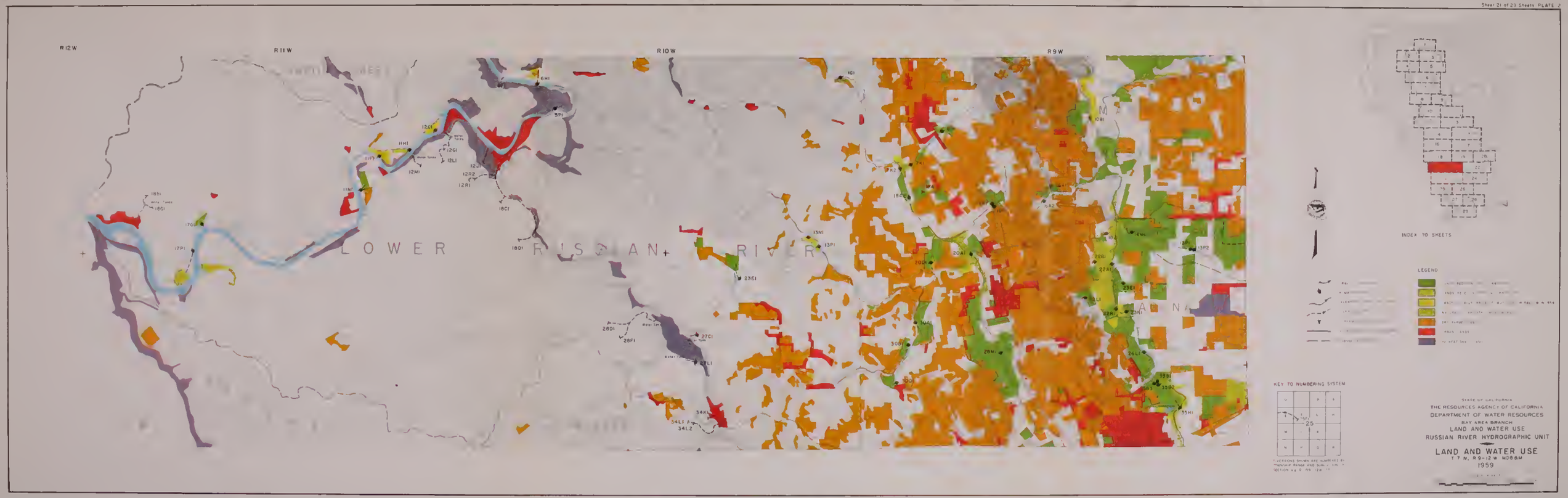
R12W
R11W
R10W
R9W
LOWER RUSSIAN RIVER
INDEX TO SHEETS
LEGEND
KEY TO NUMBERING SYSTEM
STATE OF CALIFORNIA
THE RESOURCES AGENCY OF CALIFORNIA
DEPARTMENT OF WATER RESOURCES
BAY AREA BRANCH
LAND AND WATER USE
RUSSIAN RIVER HYDROGRAPHIC UNIT
LAND AND WATER USE
T 7 N, R 9-12 W MDB&M
1959

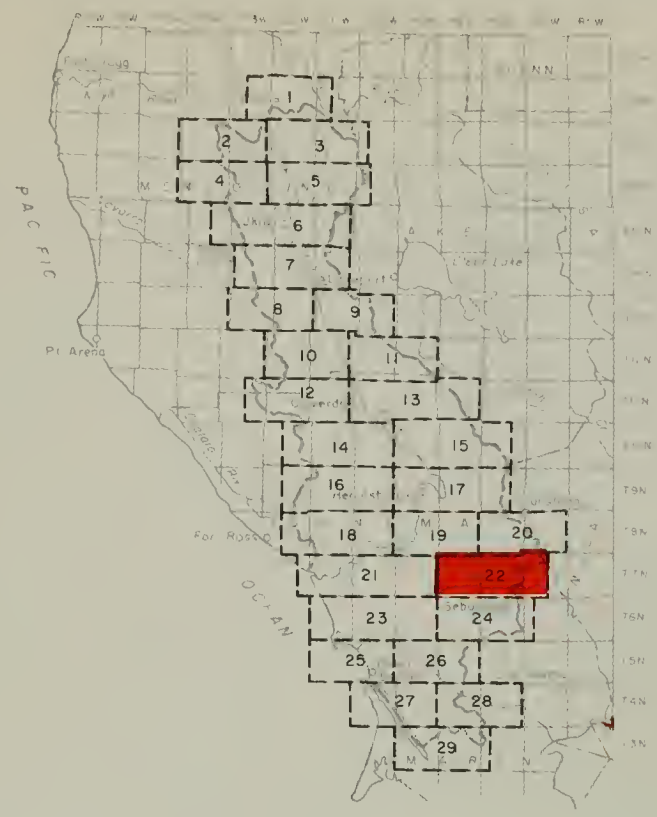

INDEX TO SHEETS

LEGEND

- GRAVITY DIVERSION
- PUMP DIVERSION
- DIVERSION CANAL OR DITCH
- DIVERSION PIPE
- STREAM GAGING STATION
- HYDROGRAPHIC UNIT BOUNDARY
- SUBUNIT BOUNDARY

- LANDS RECEIVING FULL IRRIGATION
- LANDS RECEIVING PARTIAL IRRIGATION
- LANDS USUALLY IRRIGATED BUT IDLE OR FALLOW IN 1959
- NATURALLY IRRIGATED MEADOWLANDS
- DRY FARMED LANDS
- URBAN LANDS
- RECREATIONAL LANDS

KEY TO NUMBERING SYSTEM

D	C	B	A
E	F 25F1 25	G	H
M	L	K	J
N	P	O	R

DIVERSIONS SHOWN ARE NUMBERED BY TOWNSHIP, RANGE AND SUBDIVISION OF SECTION, e.g. D-15N/12W 25F1

STATE OF CALIFORNIA
THE RESOURCES AGENCY OF CALIFORNIA
DEPARTMENT OF WATER RESOURCES
BAY AREA BRANCH
LAND AND WATER USE
RUSSIAN RIVER HYDROGRAPHIC UNIT

LAND AND WATER USE

T 7 N, R 6-8 W MDB&M

1959

SCALE OF FEET

2000 0 2000 4000 6000

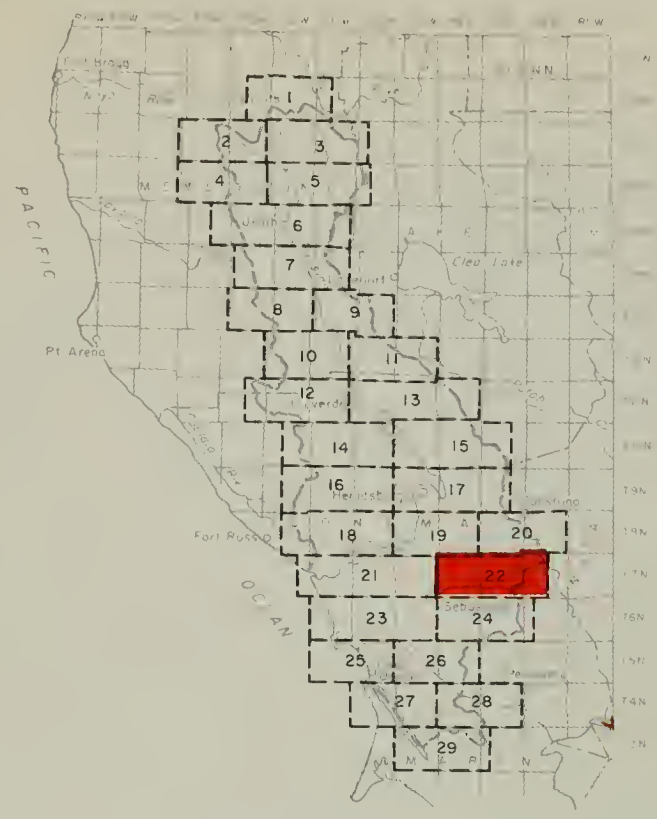

INDEX TO SHEETS

LEGEND

- GRAVITY DIVERSION
- PUMP DIVERSION
- DIVERSION CANAL OR DITCH
- DIVERSION PIPE
- STREAM GAGING STATION
- HYDROGRAPHIC UNIT BOUNDARY
- SUBUNIT BOUNDARY

- LANDS RECEIVING FULL IRRIGATION
- LANDS RECEIVING PARTIAL IRRIGATION
- LANDS USUALLY IRRIGATED BUT IDLE OR FALLOW IN 1959
- NATURALLY IRRIGATED MEADOWLANDS
- DRY FARMED LANDS
- URBAN LANDS
- RECREATIONAL LANDS

KEY TO NUMBERING SYSTEM

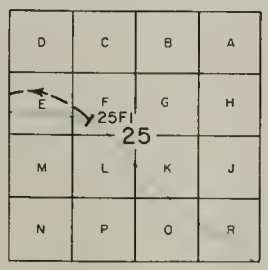

DIVERSIONS SHOWN ARE NUMBERED BY TOWNSHIP, RANGE AND SUBDIVISION OF SECTION, e.g. D-15N/12W 25F1

STATE OF CALIFORNIA
THE RESOURCES AGENCY OF CALIFORNIA
DEPARTMENT OF WATER RESOURCES
BAY AREA BRANCH
LAND AND WATER USE
RUSSIAN RIVER HYDROGRAPHIC UNIT

LAND AND WATER USE

T 7 N, R 6–8 W MDB&M

1959

SCALE OF FEET

2000 0 2000 4000 6000

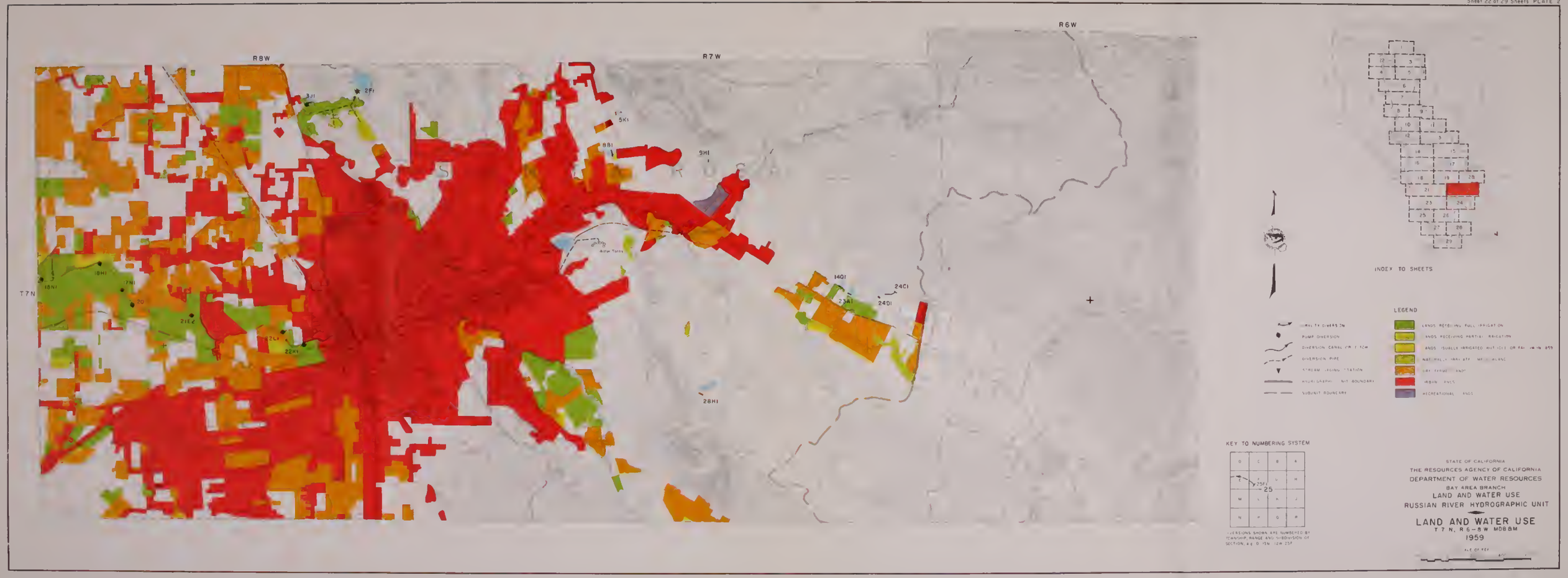
R8W
R7W
R6W
T7N
2FI
5KI
8BI
9HI
14QI
23AI
24CI
24DI
28HI
18HI
17NI
18NI
20
21EZ
22LI
22KI
INDEX TO SHEETS
LEGEND
LANDS RECEIVING FULL IRRIGATION
LANDS RECEIVING PARTIAL IRRIGATION
PUMP DIVERSION
DIVERSION CANAL
DIVERSION PIPE
STREAM GAGING STATION
HYDROGRAPHIC UNIT BOUNDARY
SUBUNIT BOUNDARY
RECREATIONAL LANDS
KEY TO NUMBERING SYSTEM
STATE OF CALIFORNIA
THE RESOURCES AGENCY OF CALIFORNIA
DEPARTMENT OF WATER RESOURCES
BAY AREA BRANCH
LAND AND WATER USE
RUSSIAN RIVER HYDROGRAPHIC UNIT
LAND AND WATER USE
T 7 N, R 6 – 8 W MDB&M
1959

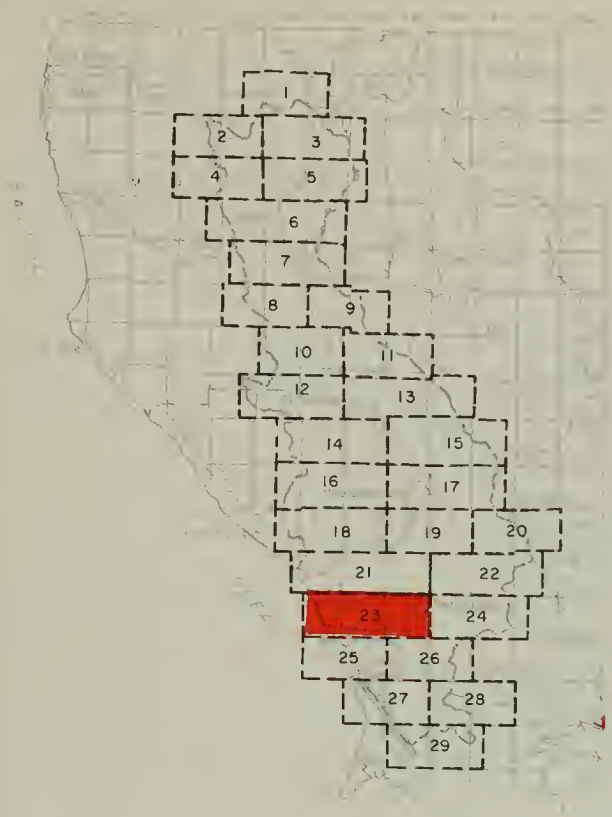

INDEX TO SHEETS

LEGEND

AVITY DIVERSION
MP DIVERSION
ERSION CANAL OR DITCH
ERSION PIPE
REAM GAGING STATION
DROGRAPHIC UNIT BOUNDARY
BUNIT BOUNDARY

LANDS RECEIVING FULL IRRIGATION
LANDS RECEIVING PARTIAL IRRIGATION
LANDS USUALLY IRRIGATED BUT IDLE OR FALLOW IN 1959
NATURALLY IRRIGATED MEADOWLANDS
DRY FARMED LANDS
URBAN LANDS
RECREATIONAL LANDS

STATE OF CALIFORNIA
THE RESOURCES AGENCY OF CALIFORNIA
DEPARTMENT OF WATER RESOURCES
BAY AREA BRANCH
LAND AND WATER USE
RUSSIAN RIVER HYDROGRAPHIC UNIT

LAND AND WATER USE

T 6 N, R 9–11 W MDB&M

1959

SCALE OF FEET

2000 0 2000 4000 6000

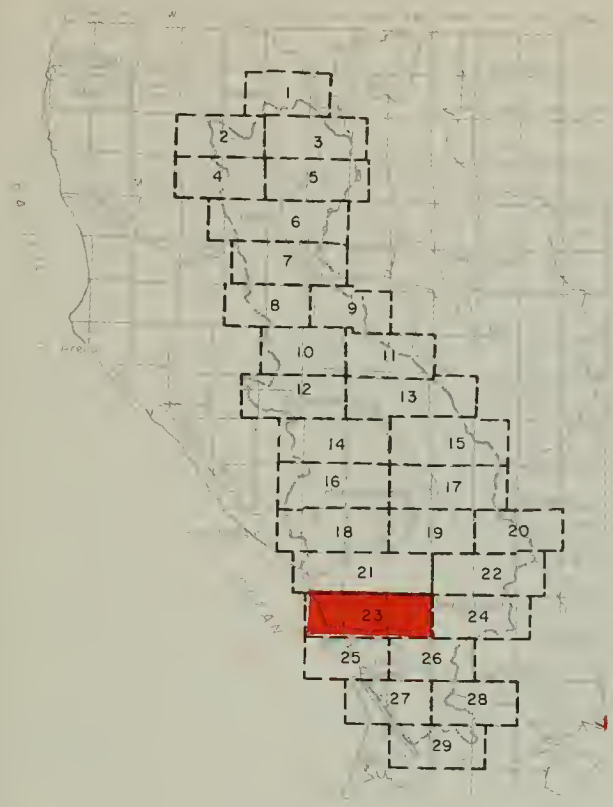

INDEX TO SHEETS

LEGEND

AVITY DIVERSION
MP DIVERSION
ERSION CANAL OR DITCH
ERSION PIPE
REAM GAGING STATION
DROGRAPHIC UNIT BOUNDARY
BUNIT BOUNDARY

LANDS RECEIVING FULL IRRIGATION
LANDS RECEIVING PARTIAL IRRIGATION
LANDS USUALLY IRRIGATED BUT IDLE OR FALLOW IN 1959
NATURALLY IRRIGATED MEADOWLANDS
DRY FARMED LANDS
URBAN LANDS
RECREATIONAL LANDS

STATE OF CALIFORNIA
THE RESOURCES AGENCY OF CALIFORNIA
DEPARTMENT OF WATER RESOURCES
BAY AREA BRANCH
LAND AND WATER USE
RUSSIAN RIVER HYDROGRAPHIC UNIT

LAND AND WATER USE

T 6 N, R 9–11 W MDB&M

1959

SCALE OF FEET

2000 0 2000 4000 6000

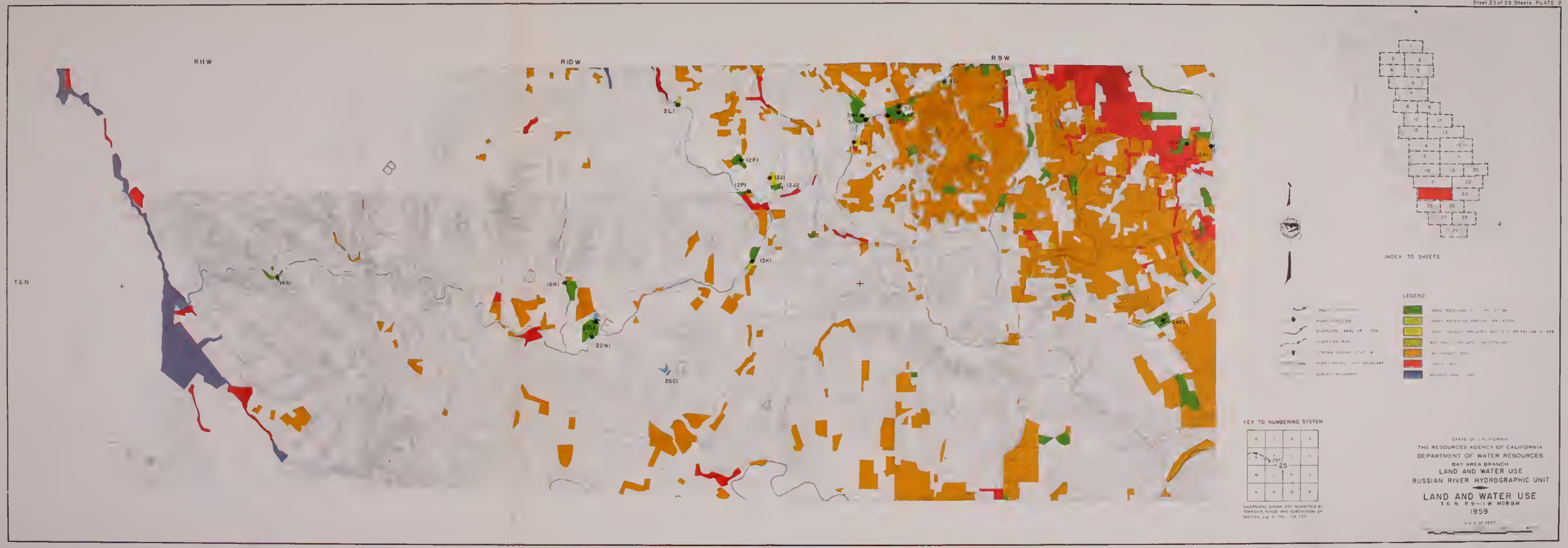
R11W
R10W
R9W
T6N
2L1
12F1
12P1
12J1
12J2
13K1
14R1
16R1
22L1
22N1
26C1
5M1
5N1
6L1
5K1
4K1
2A1
12A1
24E1
INDEX TO SHEETS
LEGEND
KEY TO NUMBERING SYSTEM
DIVERSIONS SHOWN ARE NUMBERED BY TOWNSHIP, RANGE AND SUBDIVISION OF SECTION e.g. 0-15N 2W 25F1
STATE OF CALIFORNIA
THE RESOURCES AGENCY OF CALIFORNIA
DEPARTMENT OF WATER RESOURCES
BAY AREA BRANCH
LAND AND WATER USE
RUSSIAN RIVER HYDROGRAPHIC UNIT
LAND AND WATER USE
T 6 N R 9-11 W MDB&M
1959
U.S. FEET

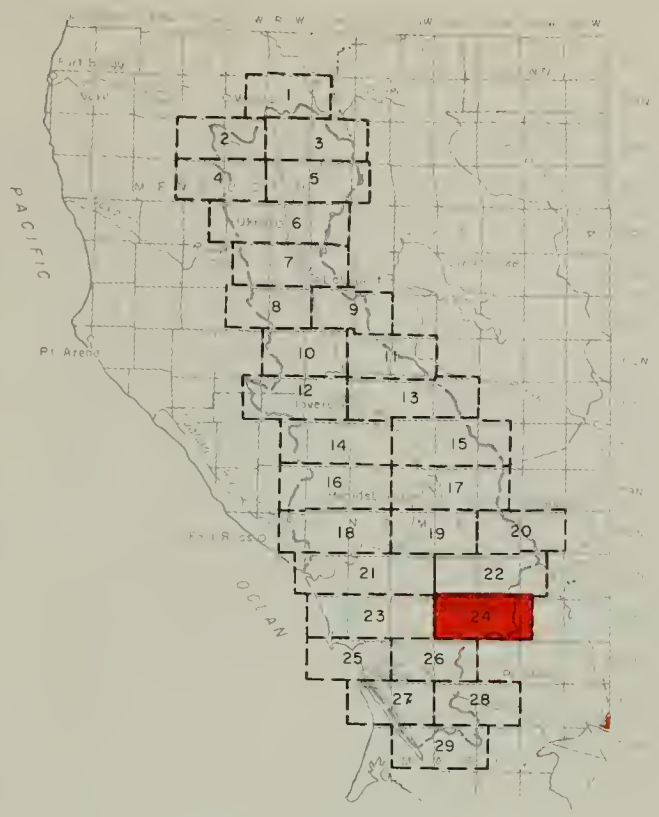

INDEX TO SHEETS

LEGEND

- GRAVITY DIVERSION
- PUMP DIVERSION
- DIVERSION CANAL OR DITCH
- DIVERSION PIPE
- STREAM GAGING STATION
- HYDROGRAPHIC UNIT BOUNDARY
- SUBUNIT BOUNDARY

- LANDS RECEIVING FULL IRRIGATION
- LANDS RECEIVING PARTIAL IRRIGATION
- LANDS USUALLY IRRIGATED BUT IDLE OR FALLOW IN 1959
- NATURALLY IRRIGATED MEADOWLANDS
- DRY FARMED LANDS
- URBAN LANDS
- RECREATIONAL LANDS

TO NUMBERING SYSTEM

	C	B	A
	F 25F1	G	H
	25		
	L	K	J
	P	O	R

IONS SHOWN ARE NUMBERED BY
HIP, RANGE AND SUBDIVISION OF
N, e g D-15N,/12W 25F1

STATE OF CALIFORNIA
THE RESOURCES AGENCY OF CALIFORNIA
DEPARTMENT OF WATER RESOURCES
BAY AREA BRANCH
LAND AND WATER USE
RUSSIAN RIVER HYDROGRAPHIC UNIT

LAND AND WATER USE

T 6 N, R 6–8 W MDB&M

1959

SCALE OF FEET

2000 0 2000 4000 6000

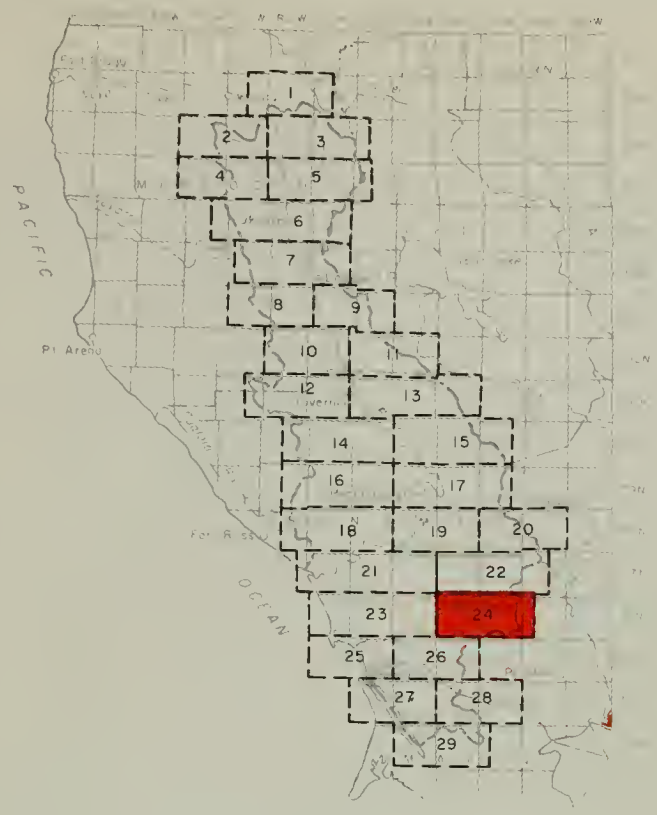

INDEX TO SHEETS

LEGEND

- GRAVITY DIVERSION
- PUMP DIVERSION
- DIVERSION CANAL OR DITCH
- DIVERSION PIPE
- STREAM GAGING STATION
- HYDROGRAPHIC UNIT BOUNDARY
- SUBUNIT BOUNDARY

- LANDS RECEIVING FULL IRRIGATION
- LANDS RECEIVING PARTIAL IRRIGATION
- LANDS USUALLY IRRIGATED BUT IDLE OR FALLOW IN 1959
- NATURALLY IRRIGATED MEADOWLANDS
- DRY FARMED LANDS
- URBAN LANDS
- RECREATIONAL LANDS

TO NUMBERING SYSTEM

	C	B	A
	F	G	H
	L	K	J
	P	O	R

25F1
25

IONS SHOWN ARE NUMBERED BY
HIP, RANGE AND SUBDIVISION OF
N, e g D-15N,/12W 25F1

STATE OF CALIFORNIA
THE RESOURCES AGENCY OF CALIFORNIA
DEPARTMENT OF WATER RESOURCES
BAY AREA BRANCH
LAND AND WATER USE
RUSSIAN RIVER HYDROGRAPHIC UNIT

LAND AND WATER USE

T 6 N, R 6-8 W MDB&M

1959

SCALE OF FEET

2000 0 2000 4000 6000

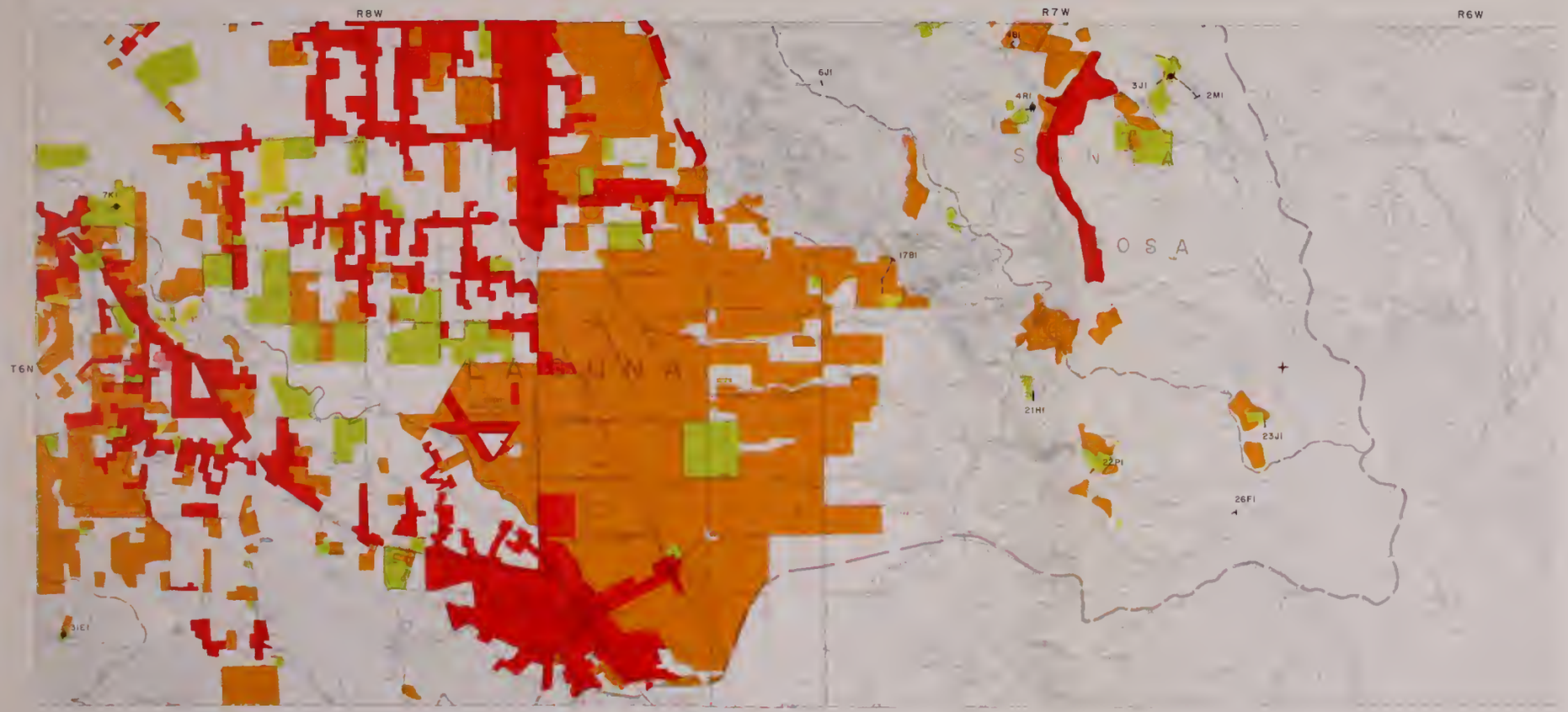

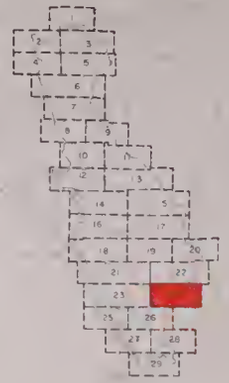

INDEX TO SHEETS

LEGEND

- GRAVITY DIVERSION
- PUMP DIVERSION
- DIVERSION CANAL OR DITCH
- DIVERSION PIPE
- STREAM GAGING STATION
- HYDROGRAPHIC UNIT BOUNDARY
- SUBUNIT BOUNDARY

- LANDS RECEIVING FULL IRRIGATION
- LANDS RECEIVING PARTIAL IRRIGATION
- LANDS USUALLY IRRIGATED BUT DRY DURING MEAN DRY YEAR
- NATURALLY IRRIGATED MEADOWLANDS
- DRY FARMED LANDS
- URBAN LANDS
- RECREATIONAL LANDS

KEY TO NUMBERING SYSTEM

D	C	B	A
E	F	G	H
M	L	K	J
N	P	Q	R

25

(VERSIONS SHOWN ARE NUMBERED BY TOWNSHIP RANGE AND SUBDIVISION OF SECTION, e.g. D 15N, 12W 25F)

STATE OF CALIFORNIA
THE RESOURCES AGENCY OF CALIFORNIA
DEPARTMENT OF WATER RESOURCES
BAY AREA BRANCH
LAND AND WATER USE
RUSSIAN RIVER HYDROGRAPHIC UNIT

LAND AND WATER USE

T 6 N, R 6-8 W MDB&M
1959

SCALE OF FEET

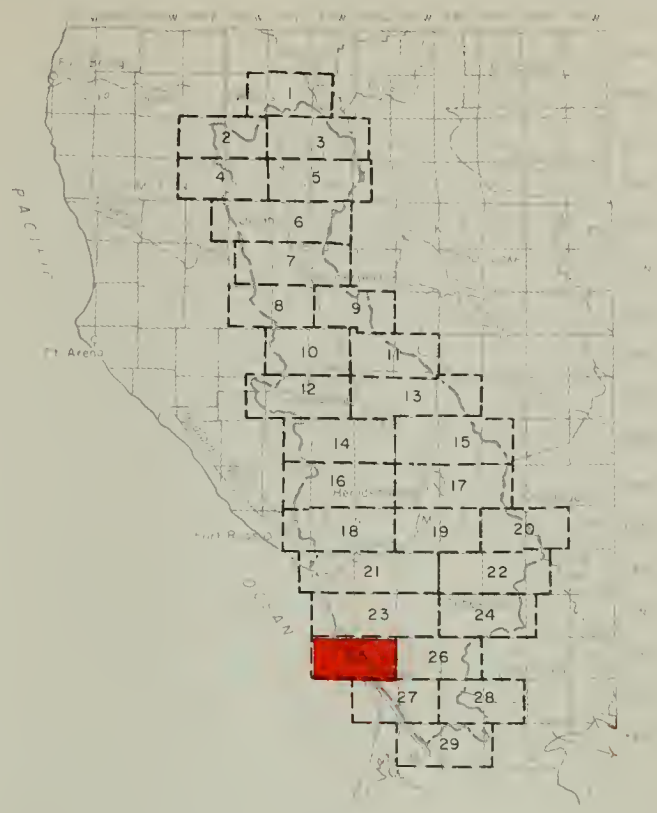

INDEX TO SHEETS

LEGEND

- GRAVITY DIVERSION
- PUMP DIVERSION
- DIVERSION CANAL OR DITCH
- DIVERSION PIPE
- STREAM GAGING STATION
- HYDROGRAPHIC UNIT BOUNDARY
- SUBUNIT BOUNDARY

- LANDS RECEIVING FULL IRRIGATION
- LANDS RECEIVING PARTIAL IRRIGATION
- LANDS USUALLY IRRIGATED BUT IDLE OR FALLOW IN 1959
- NATURALLY IRRIGATED MEADOWLANDS
- DRY FARMED LANDS
- URBAN LANDS
- RECREATIONAL LANDS

KEY TO NUMBERING SYSTEM

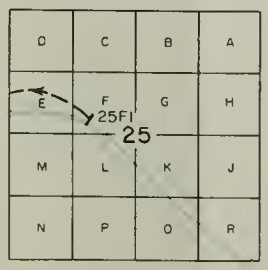

DIVERSIONS SHOWN ARE NUMBERED BY TOWNSHIP, RANGE AND SUBDIVISION OF SECTION, e.g. D-15N,/12W 25F1

STATE OF CALIFORNIA
THE RESOURCES AGENCY OF CALIFORNIA
DEPARTMENT OF WATER RESOURCES
BAY AREA BRANCH
LAND AND WATER USE
RUSSIAN RIVER HYDROGRAPHIC UNIT

LAND AND WATER USE

T 5 N, R 10-11 W MDB&M

1959

SCALE OF FEET

2000 0 2000 4000 6000

28574

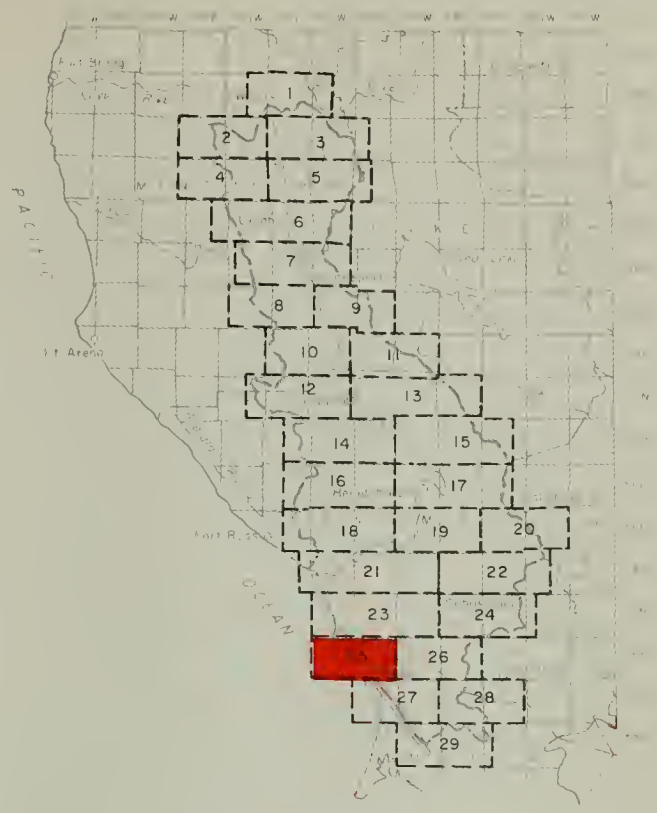

INDEX TO SHEETS

LEGEND

- GRAVITY DIVERSION
- PUMP DIVERSION
- DIVERSION CANAL OR DITCH
- DIVERSION PIPE
- STREAM GAGING STATION
- HYDROGRAPHIC UNIT BOUNDARY
- SUBUNIT BOUNDARY

- LANDS RECEIVING FULL IRRIGATION
- LANDS RECEIVING PARTIAL IRRIGATION
- LANDS USUALLY IRRIGATED BUT IDLE OR FALLOW IN 1959
- NATURALLY IRRIGATED MEADOWLANDS
- DRY FARMED LANDS
- URBAN LANDS
- RECREATIONAL LANDS

KEY TO NUMBERING SYSTEM

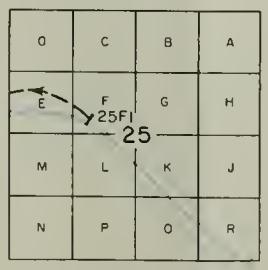

DIVERSIONS SHOWN ARE NUMBERED BY TOWNSHIP, RANGE AND SUBDIVISION OF SECTION, e.g. D-15N/12W 25FI

STATE OF CALIFORNIA
THE RESOURCES AGENCY OF CALIFORNIA
DEPARTMENT OF WATER RESOURCES
BAY AREA BRANCH
LAND AND WATER USE
RUSSIAN RIVER HYDROGRAPHIC UNIT

LAND AND WATER USE

T 5 N, R 10-11 W MDB&M

1959

SCALE OF FEET

2000 0 2000 4000 6000

8857

INDEX TO SHEETS

LEGEND

- GRAVITY DIVERSION
- PUMP DIVERSION
- DIVERSION CANAL OR DITCH
- DIVERSION PIPE
- STREAM GAGING STATION
- HYDROGRAPHIC UNIT BOUNDARY
- SUBUNIT BOUNDARY

- LANDS RECEIVING FULL IRRIGATION
- LANDS RECEIVING PARTIAL IRRIGATION
- LANDS USUALLY IRRIGATED BUT IDLE OR FALLOW IN 1959
- NATURALLY IRRIGATED MEADOWLANDS
- DRY FARMED LANDS
- URBAN LANDS
- RECREATIONAL LANDS

KEY TO NUMBERING SYSTEM

D	C	B	A
E	F 25F1 25	G	H
M	L	K	J
N	P	Q	R

DIVERSIONS SHOWN ARE NUMBERED BY TOWNSHIP, RANGE AND SUBDIVISION OF SECTION, e.g. D-15N/12W 25F1

STATE OF CALIFORNIA
THE RESOURCES AGENCY OF CALIFORNIA
DEPARTMENT OF WATER RESOURCES
BAY AREA BRANCH
LAND AND WATER USE
RUSSIAN RIVER HYDROGRAPHIC UNIT

LAND AND WATER USE

T 5 N, R 10-11 W MDB&M

1959

SCALE OF FEET

2000 0 2000 4000 6000

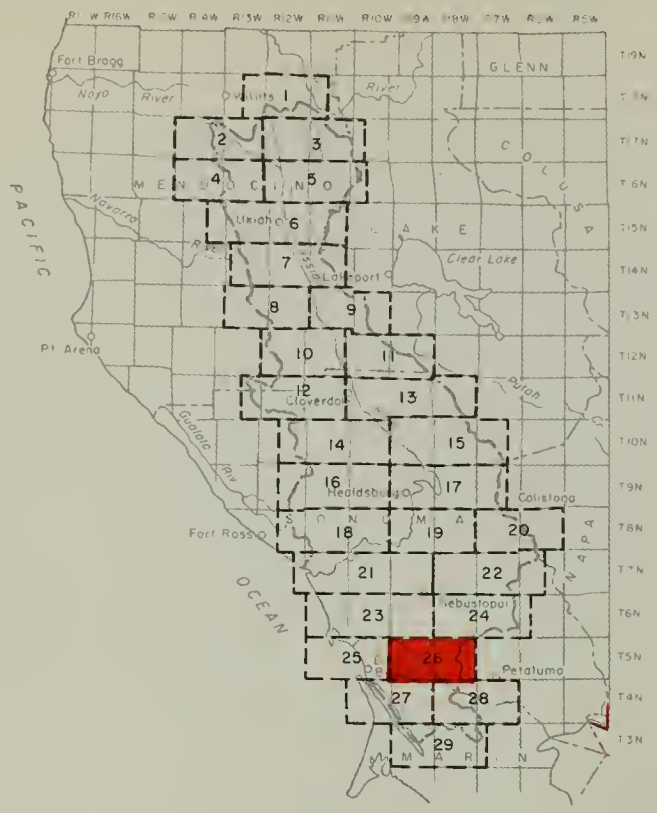

INDEX TO SHEETS

LEGEND

- GRAVITY DIVERSION
- PUMP DIVERSION
- DIVERSION CANAL OR DITCH
- DIVERSION PIPE
- STREAM GAGING STATION
- HYDROGRAPHIC UNIT BOUNDARY
- SUBUNIT BOUNDARY

- LANDS RECEIVING FULL IRRIGATION
- LANDS RECEIVING PARTIAL IRRIGATION
- LANDS USUALLY IRRIGATED BUT IDLE OR FALLOW IN 1959
- NATURALLY IRRIGATED MEADOWLANDS
- DRY FARMED LANDS
- URBAN LANDS
- RECREATIONAL LANDS

Y TO NUMBERING SYSTEM

D	C	B	A
E	F 25F1	G	H
M	L	K	J
N	P	O	R

25

ERSIONS SHOWN ARE NUMBERED BY
NSHIP, RANGE AND SUBDIVISION OF
TION, e g 0-15N,/12W 25F1

STATE OF CALIFORNIA
THE RESOURCES AGENCY OF CALIFORNIA
DEPARTMENT OF WATER RESOURCES
BAY AREA BRANCH
LAND AND WATER USE
RUSSIAN RIVER HYDROGRAPHIC UNIT

LAND AND WATER USE

T 5 N, R 8—9 W MDB&M

1959

SCALE OF FEET

2000 0 2000 4000 6000

28574

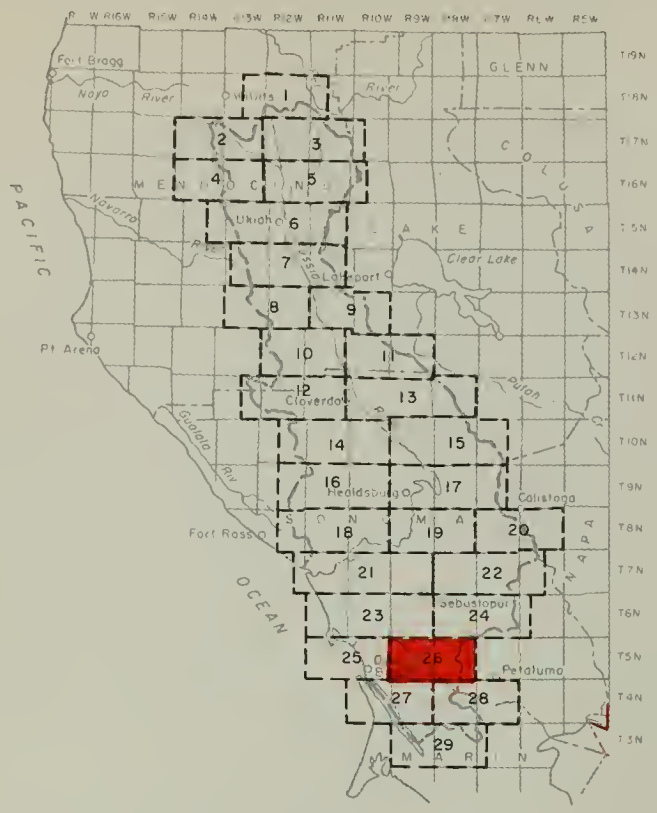

INDEX TO SHEETS

LEGEND

- GRAVITY DIVERSION
- PUMP DIVERSION
- DIVERSION CANAL OR DITCH
- DIVERSION PIPE
- STREAM GAGING STATION
- HYDROGRAPHIC UNIT BOUNDARY
- SUBUNIT BOUNDARY

- LANDS RECEIVING FULL IRRIGATION
- LANDS RECEIVING PARTIAL IRRIGATION
- LANDS USUALLY IRRIGATED BUT IDLE OR FALLOW IN 1959
- NATURALLY IRRIGATED MEADOWLANDS
- DRY FARMED LANDS
- URBAN LANDS
- RECREATIONAL LANDS

Y TO NUMBERING SYSTEM

D	C	B	A
E	F 25F1 25	G	H
M	L	K	J
N	P	O	R

ERSIONS SHOWN ARE NUMBERED BY
NSHIP, RANGE AND SUBDIVISION OF
TION, e g 0-15N,/12W 25F1

STATE OF CALIFORNIA
THE RESOURCES AGENCY OF CALIFORNIA
DEPARTMENT OF WATER RESOURCES
BAY AREA BRANCH
LAND AND WATER USE
RUSSIAN RIVER HYDROGRAPHIC UNIT

LAND AND WATER USE

T 5 N, R 8—9 W MDB&M

1959

SCALE OF FEET

2000 0 2000 4000 6000

28574

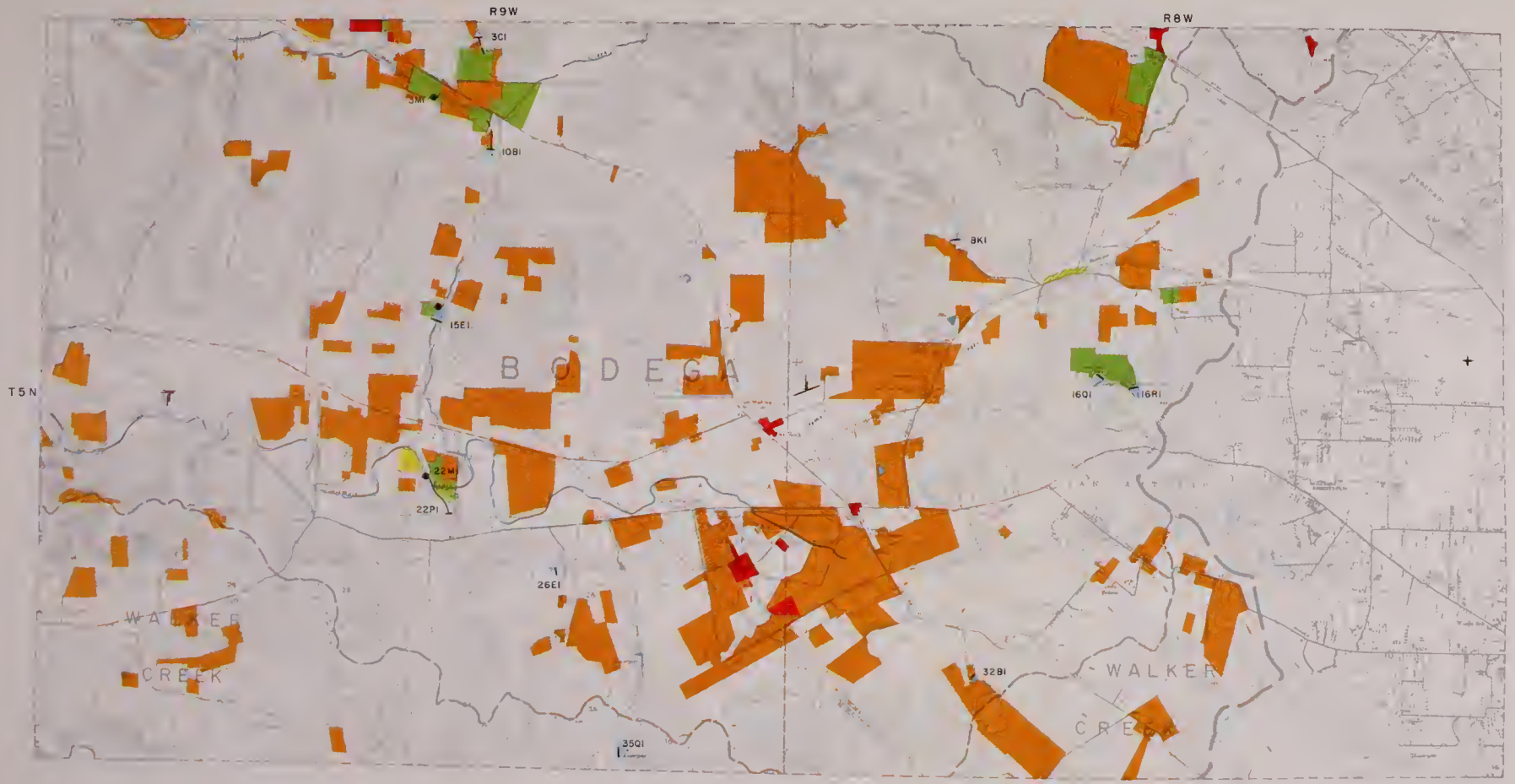

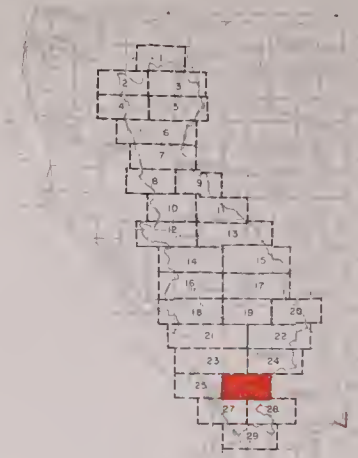

LEGEND

- GRAVITY DIVERSION
- PUMP DIVERSION
- DIVERSION CANAL OR DITCH
- DIVERSION PIPE
- STREAM GAGING STATION
- HYDROGRAPHIC UNIT BOUNDARY
- SUBUNIT BOUNDARY
- LANDS RECEIVING FULL IRRIGATION
- LANDS RECEIVING PARTIAL IRRIGATION
- LANDS USUALLY IRRIGATED BUT IDLE OR FALLOW IN 1959
- NATURALLY IRRIGATED MEADOWLANDS
- DRY FARMED LANDS
- URBAN LANDS
- RECREATIONAL LANDS

KEY TO NUMBERING SYSTEM

DIVERSIONS SHOWN ARE NUMBERED BY TOWNSHIP, RANGE AND SUBDIVISION OF SECTION, e.g. 0-15N,-12W 25F1

STATE OF CALIFORNIA
THE RESOURCES AGENCY OF CALIFORNIA
DEPARTMENT OF WATER RESOURCES
BAY AREA BRANCH
LAND AND WATER USE
RUSSIAN RIVER HYDROGRAPHIC UNIT

LAND AND WATER USE

T 5 N, R 8—9 W MDB&M

1959

SCALE OF FEET

2000 0 2000 4000 6000

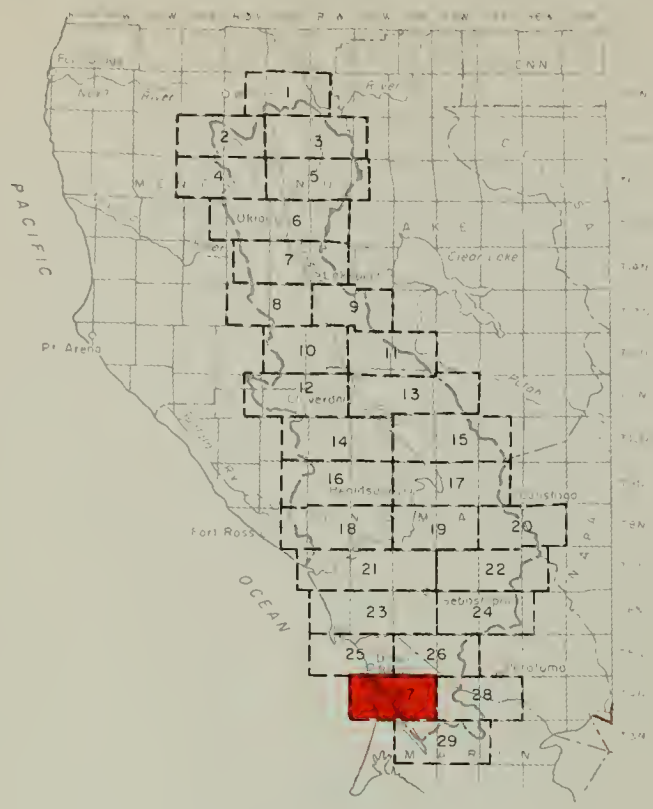

INDEX TO SHEETS

LEGEND

- GRAVITY DIVERSION
- PUMP DIVERSION
- DIVERSION CANAL OR DITCH
- DIVERSION PIPE
- STREAM GAGING STATION
- HYDROGRAPHIC UNIT BOUNDARY
- SUBUNIT BOUNDARY

- LANDS RECEIVING FULL IRRIGATION
- LANDS RECEIVING PARTIAL IRRIGATION
- LANDS USUALLY IRRIGATED BUT IDLE OR FALLOW IN 1959
- NATURALLY IRRIGATED MEADOW LANDS
- DRY FARMED LANDS
- URBAN LANDS
- RECREATIONAL LANDS

Y TO NUMBERING SYSTEM

D	C	B	A
E	F 25F1	G	H
M	L 25	K	J
N	P	O	R

ERSIONS SHOWN ARE NUMBERED BY
NSHIP, RANGE AND SUBDIVISION OF
TION, e.g. 0-15N,/12W 25F1

STATE OF CALIFORNIA
THE RESOURCES AGENCY OF CALIFORNIA
DEPARTMENT OF WATER RESOURCES
BAY AREA BRANCH
LAND AND WATER USE
RUSSIAN RIVER HYDROGRAPHIC UNIT

LAND AND WATER USE

T 4 N, R 9-10 W MDB&M

1959

SCALE OF FEET

2000 0 2000 4000 6000

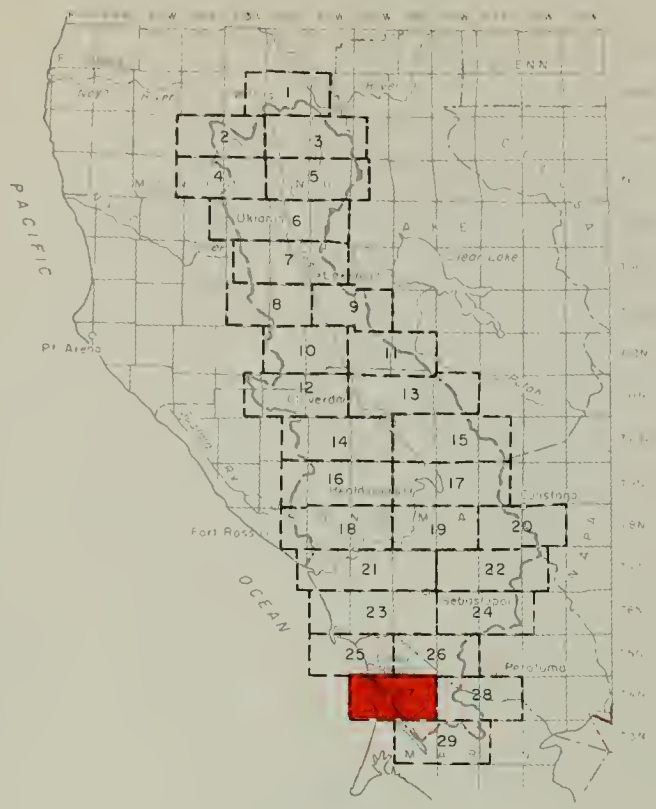

INDEX TO SHEETS

LEGEND

- GRAVITY DIVERSION
- PUMP DIVERSION
- DIVERSION CANAL OR DITCH
- DIVERSION PIPE
- STREAM GAGING STATION
- HYDROGRAPHIC UNIT BOUNDARY
- SUBUNIT BOUNDARY

- LANDS RECEIVING FULL IRRIGATION
- LANDS RECEIVING PARTIAL IRRIGATION
- LANDS USUALLY IRRIGATED BUT IDLE OR FALLOW IN 1959
- NATURALLY IRRIGATED MEADOWLANDS
- DRY FARMED LANDS
- URBAN LANDS
- RECREATIONAL LANDS

KEY TO NUMBERING SYSTEM

D	C	B	A
E	F 25F1	G	H
M	L	K	J
N	P	O	R

25

DIVERSIONS SHOWN ARE NUMBERED BY TOWNSHIP, RANGE AND SUBDIVISION OF SECTION, e.g. D-15N,/12W 25F1

STATE OF CALIFORNIA
THE RESOURCES AGENCY OF CALIFORNIA
DEPARTMENT OF WATER RESOURCES
BAY AREA BRANCH
LAND AND WATER USE
RUSSIAN RIVER HYDROGRAPHIC UNIT

LAND AND WATER USE

T 4 N, R 9-10 W MDB&M

1959

SCALE OF FEET

2000 0 2000 4000 6000

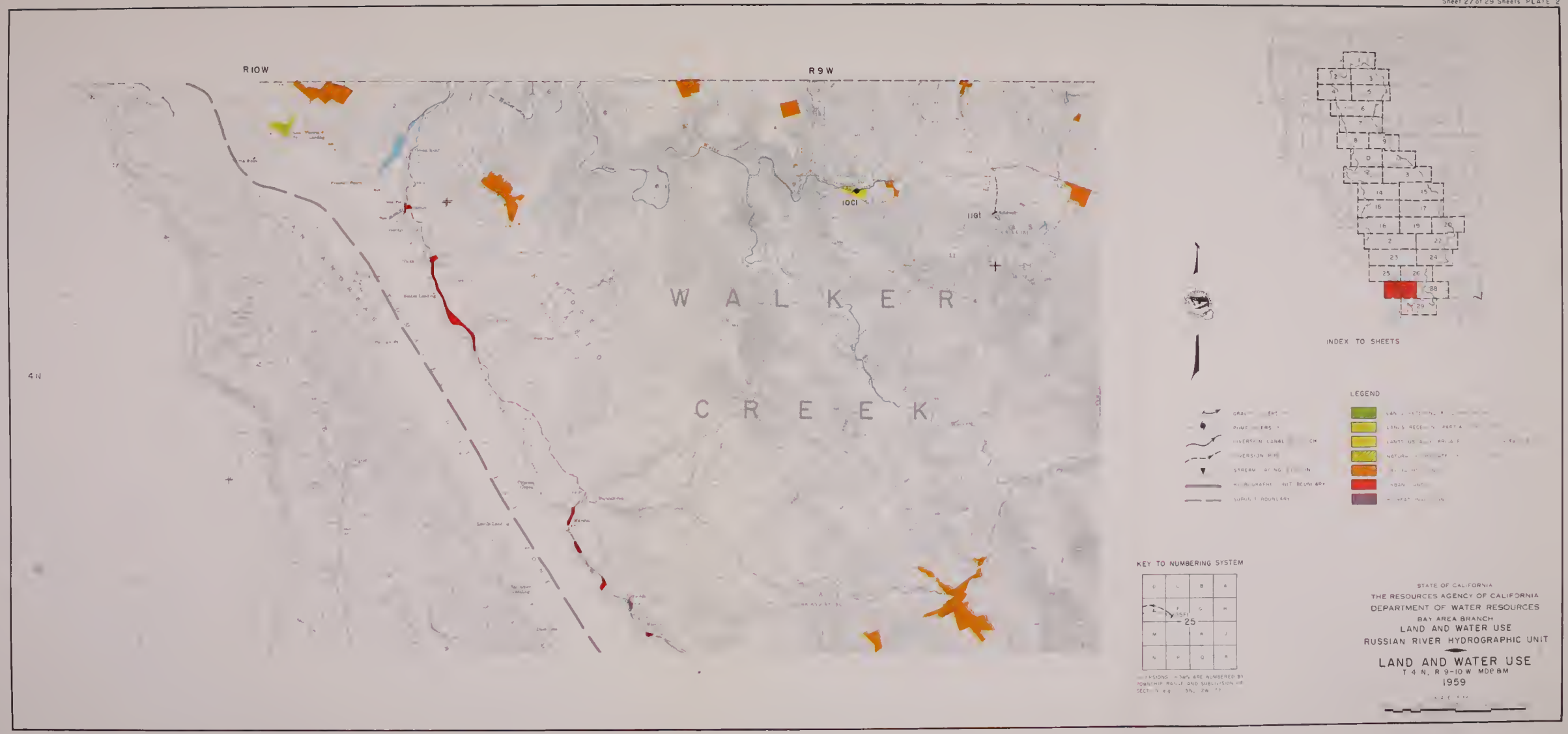
R10W
R9W
4N
WALKER
CREEK
INDEX TO SHEETS
LEGEND
KEY TO NUMBERING SYSTEM
STATE OF CALIFORNIA
THE RESOURCES AGENCY OF CALIFORNIA
DEPARTMENT OF WATER RESOURCES
BAY AREA BRANCH
LAND AND WATER USE
RUSSIAN RIVER HYDROGRAPHIC UNIT
LAND AND WATER USE
T 4 N, R 9-10 W MDB&M
1959

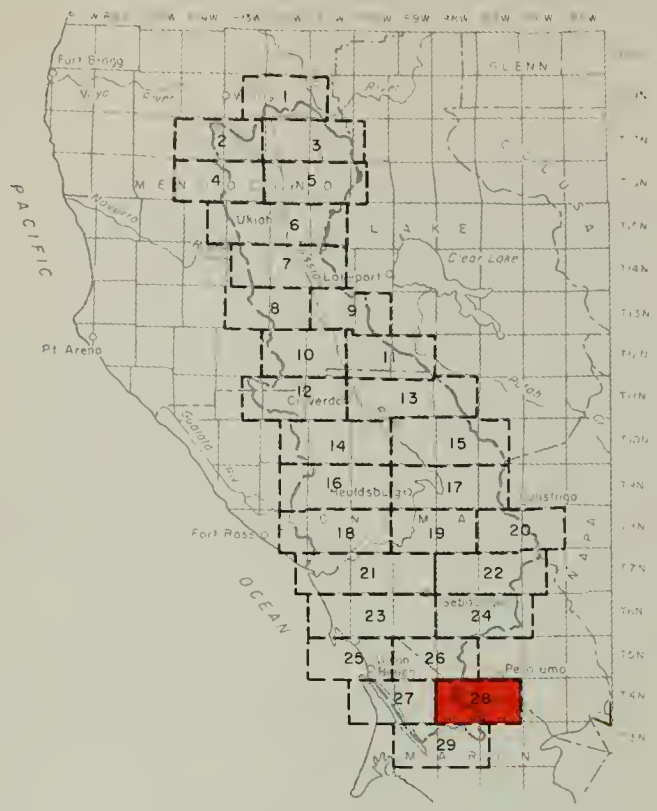

INDEX TO SHEETS

LEGEND

- GRAVITY DIVERSION
- PUMP DIVERSION
- DIVERSION CANAL OR DITCH
- DIVERSION PIPE
- STREAM GAGING STATION
- HYDROGRAPHIC UNIT BOUNDARY
- SUBUNIT BOUNDARY

- LANDS RECEIVING FULL IRRIGATION
- LANDS RECEIVING PARTIAL IRRIGATION
- LANDS USUALLY IRRIGATED BUT IDLE OR FALLOW IN 1959
- NATURALLY IRRIGATED MEADOWLANDS
- DRY FARMED LANDS
- URBAN LANDS
- RECREATIONAL LANDS

Y TO NUMBERING SYSTEM

O	C	B	A
E	F 25FI	G	H
M	L	K	J
N	P	O	R

25

ERSIONS SHOWN ARE NUMBERED BY
WNSHIP, RANGE AND SUBDIVISION OF
TION, e.g. 0-15N,/12W 25FI

STATE OF CALIFORNIA
THE RESOURCES AGENCY OF CALIFORNIA
DEPARTMENT OF WATER RESOURCES
BAY AREA BRANCH
LAND AND WATER USE
RUSSIAN RIVER HYDROGRAPHIC UNIT

LAND AND WATER USE

T 4 N, R 7—8 W MDB&M

1959

SCALE OF FEET

2000 0 2000 4000 6000

28574

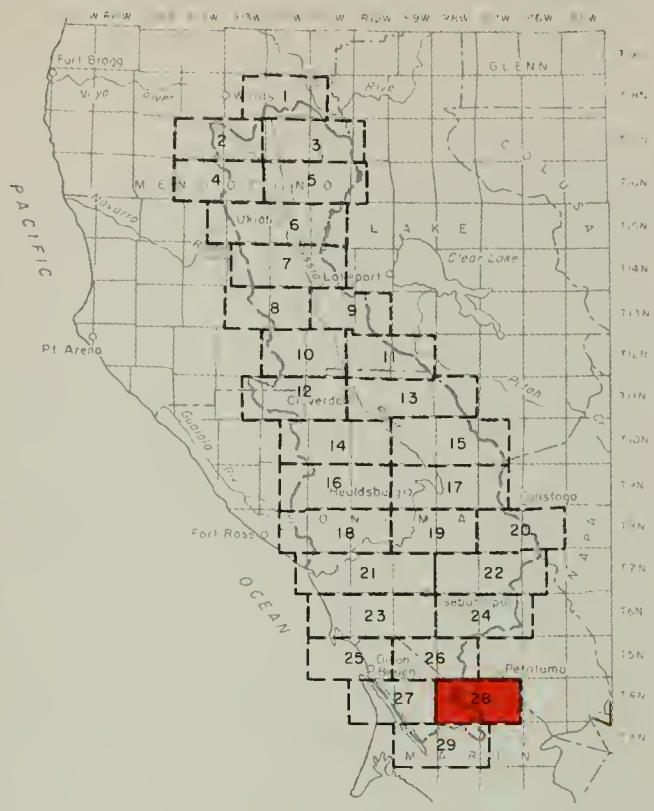

INDEX TO SHEETS

LEGEND

- GRAVITY DIVERSION
- PUMP DIVERSION
- DIVERSION CANAL OR DITCH
- DIVERSION PIPE
- STREAM GAGING STATION
- HYDROGRAPHIC UNIT BOUNDARY
- SUBUNIT BOUNDARY

- LANDS RECEIVING FULL IRRIGATION
- LANDS RECEIVING PARTIAL IRRIGATION
- LANDS USUALLY IRRIGATED BUT IDLE OR FALLOW IN 1959
- NATURALLY IRRIGATED MEADOWLANDS
- DRY FARMED LANDS
- URBAN LANDS
- RECREATIONAL LANDS

Y TO NUMBERING SYSTEM

D	C	B	A
E	F 25F1	G	H
M	L 25	K	J
N	P	O	R

ERSIONS SHOWN ARE NUMBERED BY
WNSHIP, RANGE AND SUBDIVISION OF
TION, e g D-15N,/12W 25F1

STATE OF CALIFORNIA
THE RESOURCES AGENCY OF CALIFORNIA
DEPARTMENT OF WATER RESOURCES
BAY AREA BRANCH
LAND AND WATER USE
RUSSIAN RIVER HYDROGRAPHIC UNIT

LAND AND WATER USE

T 4 N, R 7—8 W MDB&M

1959

SCALE OF FEET

2000 0 2000 4000 6000

28574

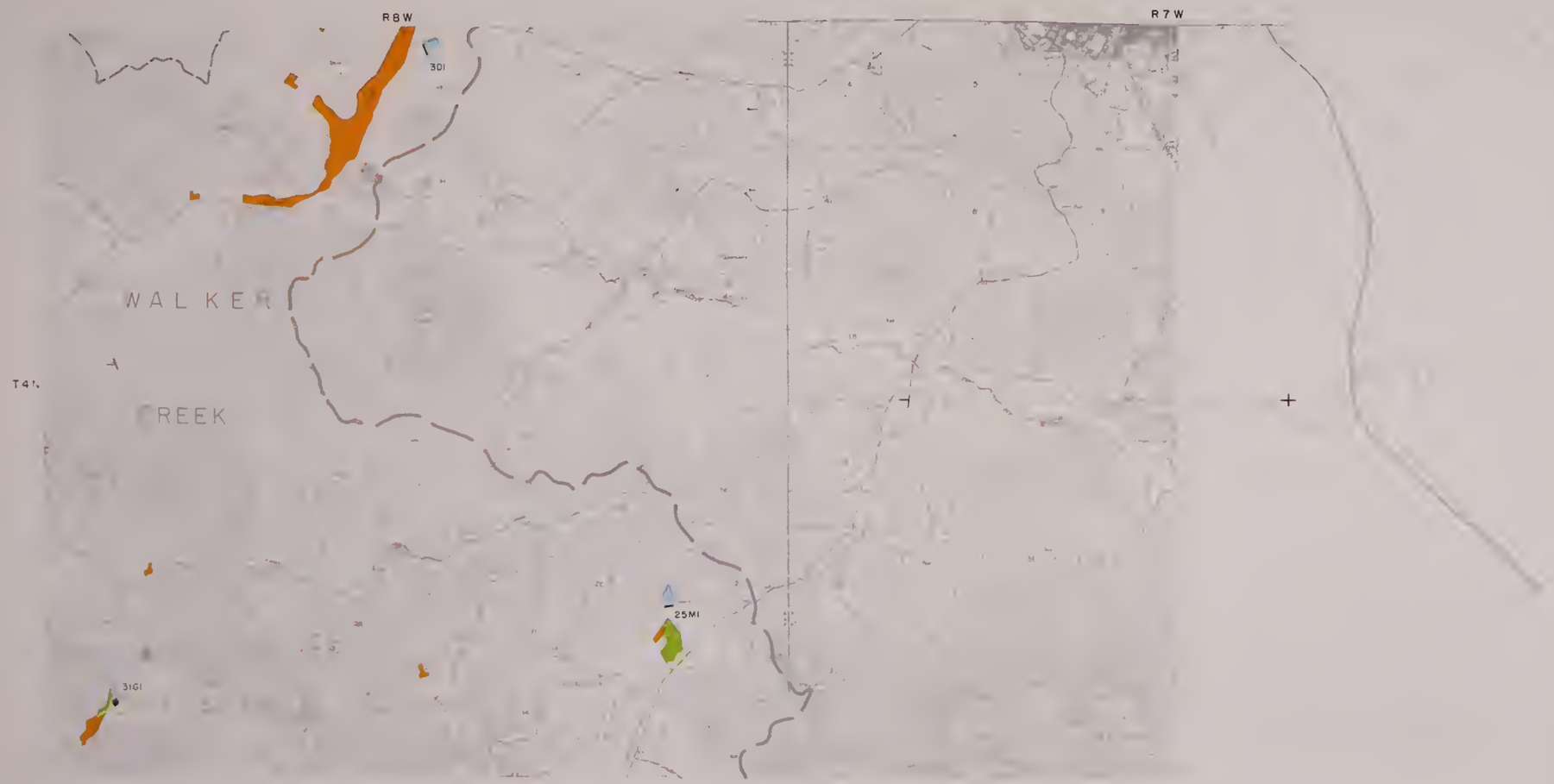

LEGEND

- CRATER DIVERSION
- PUMP DIVERSION
- DIVERSION CANAL OR DITCH
- DIVERSION PIPE
- STREAM GAGING STATION
- HYDROGRAPHIC UNIT BOUNDARY
- SUBUNIT BOUNDARY
- LANDS RECEIVING FULL IRRIGATION
- LANDS RECEIVING PARTIAL IRRIGATION
- LANDS USUALLY IRRIGATED BUT IDLE OR FALLOW IN 1959
- NATURALLY IRRIGATED MEADOWLANDS
- DRY FARMED LANDS
- URBAN LANDS
- RECREATIONAL LANDS

KEY TO NUMBERING SYSTEM

DIVERSIONS SHOWN ARE NUMBERED BY TOWNSHIP, RANGE AND SUBDIVISION OF SECTION, e.g. D-15N, 12W 25F1

STATE OF CALIFORNIA
THE RESOURCES AGENCY OF CALIFORNIA
DEPARTMENT OF WATER RESOURCES
BAY AREA BRANCH
LAND AND WATER USE
RUSSIAN RIVER HYDROGRAPHIC UNIT

LAND AND WATER USE

T 4 N, R 7—8 W MDB&M

1959

SCALE OF FEET

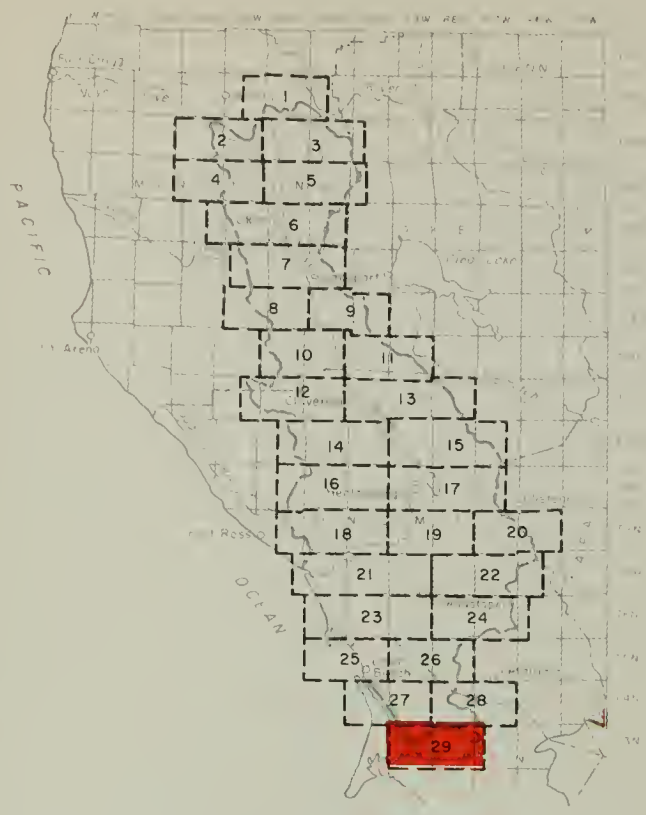

INDEX TO SHEETS

LEGEND

- GRAVITY DIVERSION
- PUMP DIVERSION
- DIVERSION CANAL OR DITCH
- DIVERSION PIPE
- STREAM GAGING STATION
- HYDROGRAPHIC UNIT BOUNDARY
- SUBUNIT BOUNDARY

- LANDS RECEIVING FULL IRRIGATION
- LANDS RECEIVING PARTIAL IRRIGATION
- LANDS USUALLY IRRIGATED BUT IDLE OR FALLOW IN 1959
- NATURALLY IRRIGATED MEADOWLANDS
- DRY FARMED LANDS
- URBAN LANDS
- RECREATIONAL LANDS

KEY TO NUMBERING SYSTEM

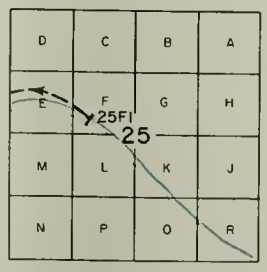

DIVERSIONS SHOWN ARE NUMBERED BY TOWNSHIP, RANGE AND SUBDIVISION OF SECTION, e.g D-15N,/12W 25FI

STATE OF CALIFORNIA
THE RESOURCES AGENCY OF CALIFORNIA
DEPARTMENT OF WATER RESOURCES
BAY AREA BRANCH
LAND AND WATER USE
RUSSIAN RIVER HYDROGRAPHIC UNIT

LAND AND WATER USE

T 3 N, R 7–9 W MDB&M

1959

SCALE OF FEET

2000 0 2000 4000 6000

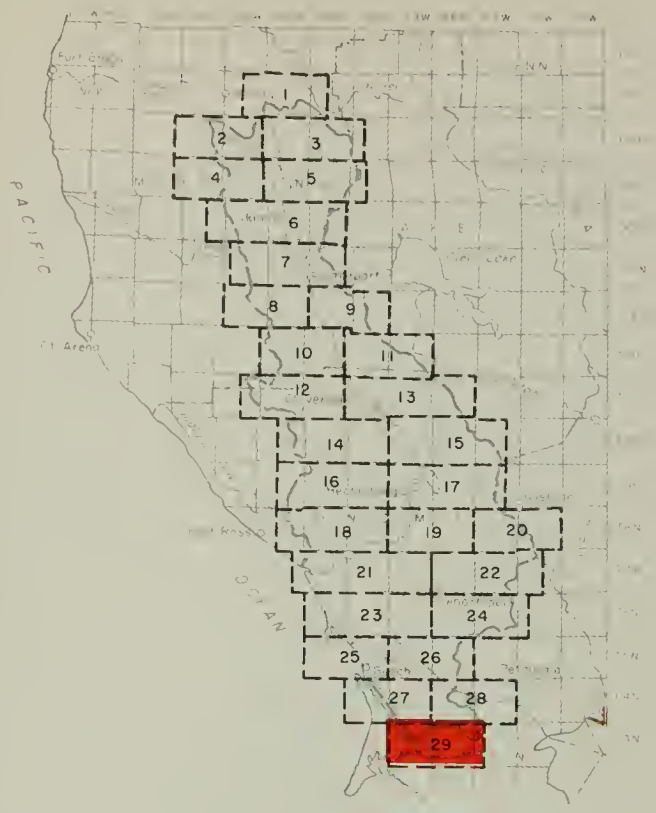

INDEX TO SHEETS

LEGEND

- GRAVITY DIVERSION
- PUMP DIVERSION
- DIVERSION CANAL OR DITCH
- DIVERSION PIPE
- STREAM GAGING STATION
- HYDROGRAPHIC UNIT BOUNDARY
- SUBUNIT BOUNDARY

- LANDS RECEIVING FULL IRRIGATION
- LANDS RECEIVING PARTIAL IRRIGATION
- LANDS USUALLY IRRIGATED BUT IDLE OR FALLOW IN 1959
- NATURALLY IRRIGATED MEADOWLANDS
- DRY FARMED LANDS
- URBAN LANDS
- RECREATIONAL LANDS

KEY TO NUMBERING SYSTEM

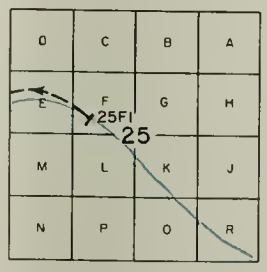

DIVERSIONS SHOWN ARE NUMBERED BY TOWNSHIP, RANGE AND SUBDIVISION OF SECTION, e.g D-15N,/12W 25FI

STATE OF CALIFORNIA
THE RESOURCES AGENCY OF CALIFORNIA
DEPARTMENT OF WATER RESOURCES
BAY AREA BRANCH
LAND AND WATER USE
RUSSIAN RIVER HYDROGRAPHIC UNIT

LAND AND WATER USE

T 3 N, R 7–9 W MDB&M

1959

SCALE OF FEET

2000 0 2000 4000 6000

R9W
R8W
R7W
T3N
WALKER
2D1
INDEX TO SHEETS
LEGEND
GRAVITY DIVERSION
PUMP DIVERSION
DIVERSION CANAL OR DITCH
DIVERSION PIPE
STREAM GAUGING STATION
HYDROGRAPHIC UNIT BOUNDARY
SUBUNIT BOUNDARY
LANDS RECEIVING FULL IRRIGATION
LANDS RECEIVING PARTIAL IRRIGATION
LANDS (SUBLY IRRIGATED BUT
NATURAL IRRIGATED WET MEADOWS
DRY FARMED LANDS
URBAN LANDS
NEVADA CANAL LANDS
KEY TO NUMBERING SYSTEM
O C B A
F 25D1 G H
E 25 L K J
M
N P Q R
DIVERSIONS SHOWN ARE NUMBERED BY TOWNSHIP, RANGE AND SUBDIVISION OF SECTION, e.g. D-15N-12W-25D1
STATE OF CALIFORNIA
THE RESOURCES AGENCY OF CALIFORNIA
DEPARTMENT OF WATER RESOURCES
BAY AREA BRANCH
LAND AND WATER USE
RUSSIAN RIVER HYDROGRAPHIC UNIT
LAND AND WATER USE
T 3 N, R 7-9 W MDB&M
1959
SCALE OF FEET
4000

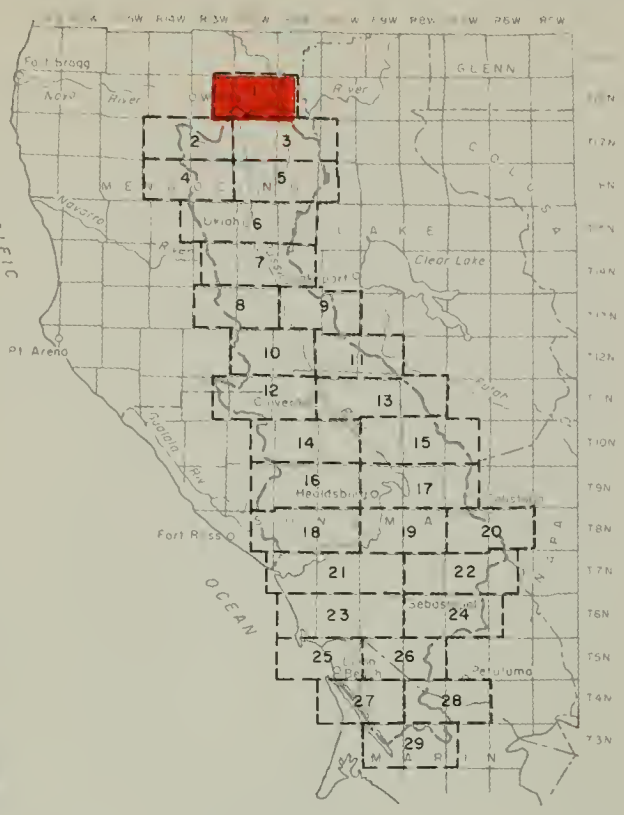

INDEX TO SHEETS

LEGEND

- HYDROGRAPHIC UNIT BOUNDARY
- SUBUNIT BOUNDARY
- SMOOTH LYING IRRIGABLE LANDS (V)
- GENTLY SLOPING OR UNDULATING IRRIGABLE LANDS (H)
- STEEPLY SLOPING IRRIGABLE LANDS (M)
- IRRIGABLE LANDS BETTER SUITED FOR FOREST MANAGEMENT (F)
- PRESENT URBAN LANDS (U)
- RECREATIONAL LANDS (R)

STATE OF CALIFORNIA
THE RESOURCES AGENCY OF CALIFORNIA
DEPARTMENT OF WATER RESOURCES
BAY AREA BRANCH
LAND AND WATER USE
RUSSIAN RIVER HYDROGRAPHIC UNIT

CLASSIFICATION OF LANDS

T 18 N, R 11–13 W MDB&M
1959

SCALE OF FEET
2000 0 2000 4000 6000

28574

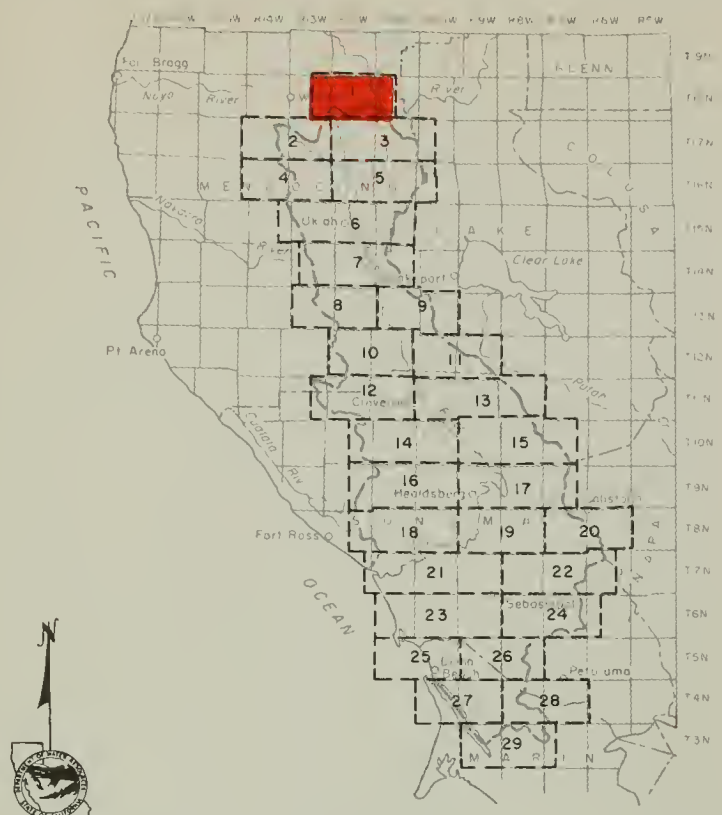

INDEX TO SHEETS

LEGEND

- HYDROGRAPHIC UNIT BOUNDARY
- SUBUNIT BOUNDARY
- SMOOTH LYING IRRIGABLE LANDS (V)
- GENTLY SLOPING OR UNDULATING IRRIGABLE LANDS (H)
- STEEPLY SLOPING IRRIGABLE LANDS (M)
- IRRIGABLE LANDS BETTER SUITED FOR FOREST MANAGEMENT (F)
- PRESENT URBAN LANDS (U)
- RECREATIONAL LANDS (R)

STATE OF CALIFORNIA
THE RESOURCES AGENCY OF CALIFORNIA
DEPARTMENT OF WATER RESOURCES
BAY AREA BRANCH

LAND AND WATER USE
RUSSIAN RIVER HYDROGRAPHIC UNIT

CLASSIFICATION OF LANDS

T 18 N, R 11–13 W MDB&M

1959

SCALE OF FEET

2000 0 2000 4000 6000

28574

R 13 W
R 12 W
R 11 W
T 18 N
FORSYTHE CREEK
COYOTE VALLEY
INDEX TO SHEETS
LEGEND
HYDROGRAPHIC UNIT BOUNDARY
SUBUNIT BOUNDARY
SMOOTH LYING IRRIGABLE LANDS (V)
GENTLY SLOPING OR UNDULATING IRRIGABLE LANDS (H)
STEEPLY SLOPING IRRIGABLE LANDS (M)
IRRIGABLE LANDS BETTER SUITED FOR FOREST MANAGEMENT (F)
PRESENT URBAN LANDS (U)
RECREATIONAL LANDS (R)
STATE OF CALIFORNIA
THE RESOURCES AGENCY OF CALIFORNIA
DEPARTMENT OF WATER RESOURCES
BAY AREA BRANCH
LAND AND WATER USE
RUSSIAN RIVER HYDROGRAPHIC UNIT
CLASSIFICATION OF LANDS
T 18 N, R 11-13 W MDB&M
1959
SCALE OF FEET
2000 0 2000 4000 6000

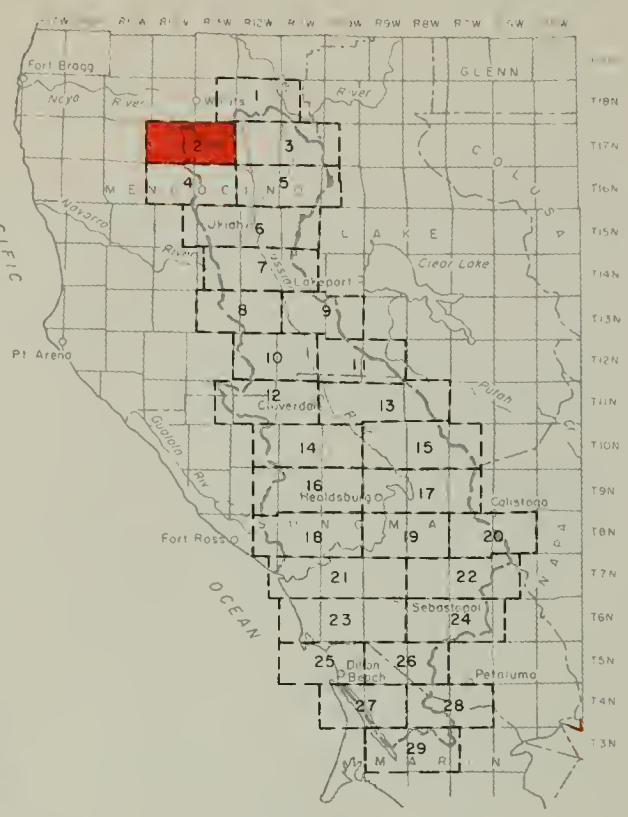

INDEX TO SHEETS

LEGEND

- HYDROGRAPHIC UNIT BOUNDARY
- SUBUNIT BOUNDARY
- SMOOTH LYING IRRIGABLE LANDS (V)
- GENTLY SLOPING OR UNDULATING IRRIGABLE LANDS (H)
- STEEPLY SLOPING IRRIGABLE LANDS (M)
- IRRIGABLE LANDS BETTER SUITED FOR FOREST MANAGEMENT (F)
- PRESENT URBAN LANDS (U)
- RECREATIONAL LANDS (R)

STATE OF CALIFORNIA
THE RESOURCES AGENCY OF CALIFORNIA
DEPARTMENT OF WATER RESOURCES
BAY AREA BRANCH
LAND AND WATER USE
RUSSIAN RIVER HYDROGRAPHIC UNIT

CLASSIFICATION OF LANDS

T 17 N, R 13-14 W MDB&M

1959

SCALE OF FEET

2000 0 2000 4000 6000

28574

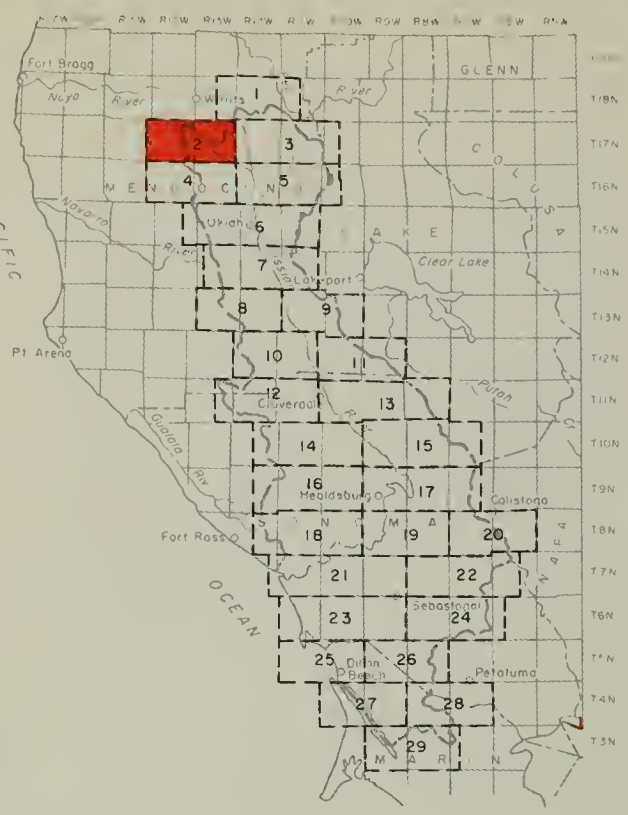

INDEX TO SHEETS

LEGEND

- HYDROGRAPHIC UNIT BOUNDARY
- SUBUNIT BOUNDARY
- SMOOTH LYING IRRIGABLE LANDS (V)
- GENTLY SLOPING OR UNDULATING IRRIGABLE LANDS (H)
- STEEPLY SLOPING IRRIGABLE LANDS (M)
- IRRIGABLE LANDS BETTER SUITED FOR FOREST MANAGEMENT (F)
- PRESENT URBAN LANDS (U)
- RECREATIONAL LANDS (R)

STATE OF CALIFORNIA
THE RESOURCES AGENCY OF CALIFORNIA
DEPARTMENT OF WATER RESOURCES
BAY AREA BRANCH
LAND AND WATER USE
RUSSIAN RIVER HYDROGRAPHIC UNIT

CLASSIFICATION OF LANDS

T 17 N, R 13-14 W MDB&M

1959

SCALE OF FEET

2000 0 2000 4000 6000

28574

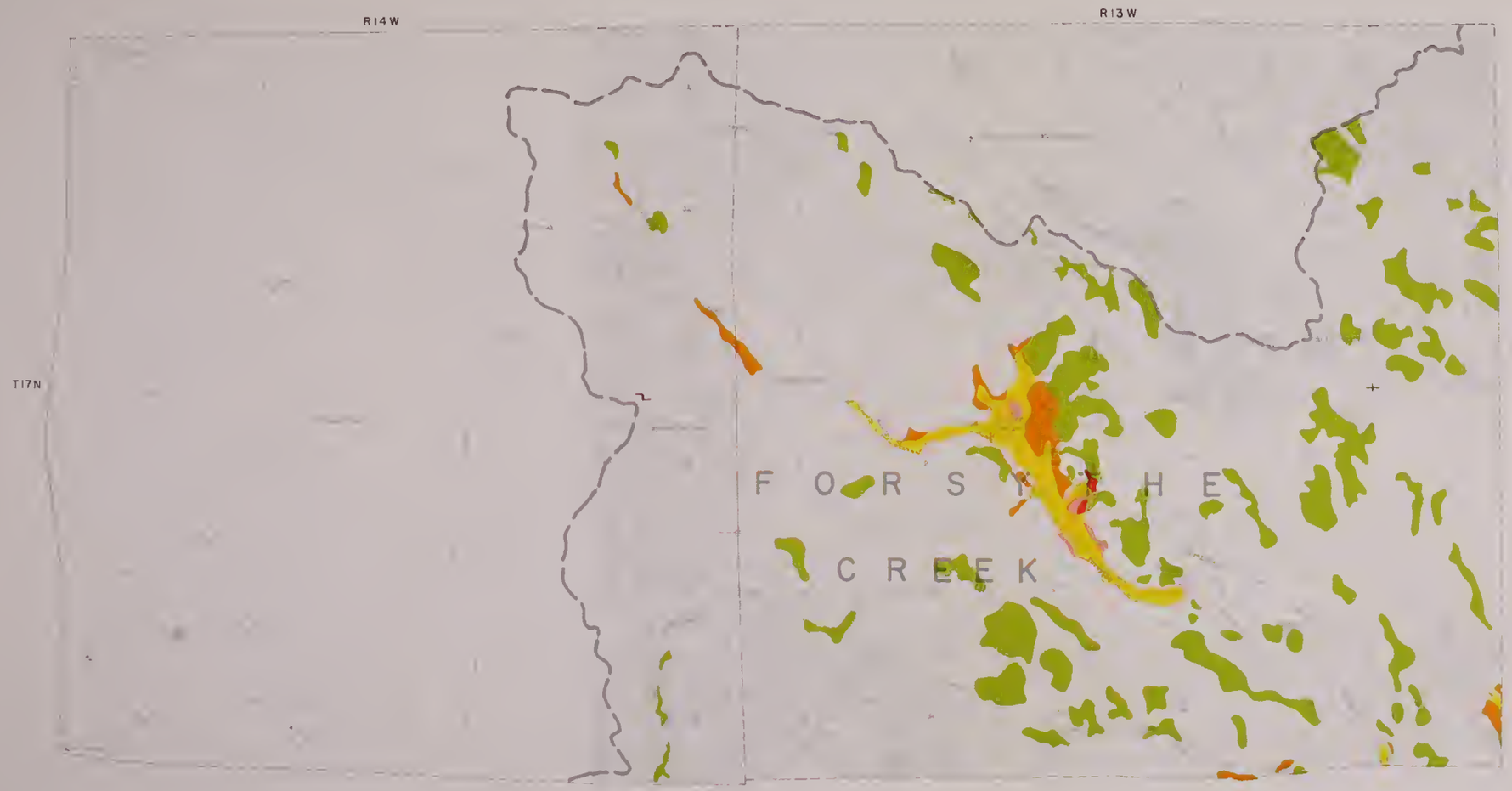

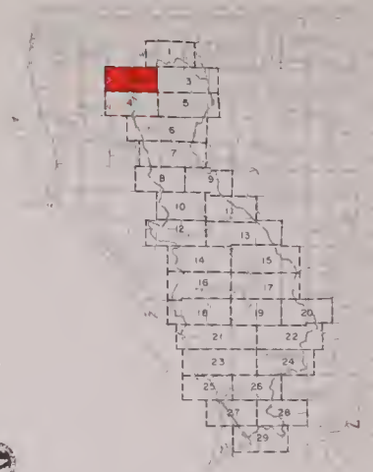

LEGEND

- HYDROGRAPHIC UNIT BOUNDARY
- SUBUNIT BOUNDARY
- SMOOTH LYING IRRIGABLE LANDS
- GENTLY SLOPING OR UNDULATING IRRIGABLE LANDS (M)
- STEEPLY SLOPING IRRIGABLE LANDS (M)
- IRRIGABLE LANDS BETTER SUITED FOR FOREST MANAGEMENT (F)
- PRESENT URBAN LANDS (U)
- RECREATIONAL LANDS (R)

STATE OF CALIFORNIA
THE RESOURCES AGENCY OF CALIFORNIA
DEPARTMENT OF WATER RESOURCES
BAY AREA BRANCH
LAND AND WATER USE
RUSSIAN RIVER HYDROGRAPHIC UNIT

CLASSIFICATION OF LANDS

T17 N, R13-14 W MDB&M

1959

SCALE OF FEET

2000 0 2000 4000 6000

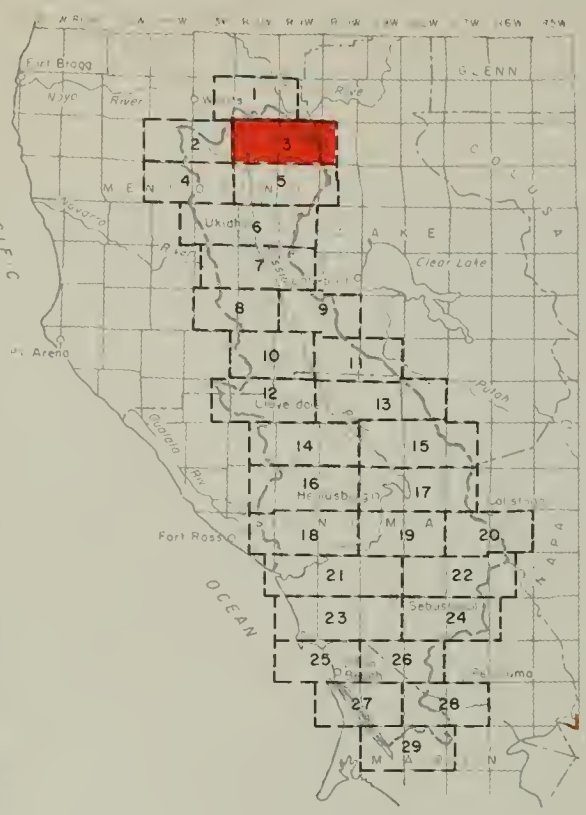

N

INDEX TO SHEETS

LEGEND

- HYDROGRAPHIC UNIT BOUNDARY
- SUBUNIT BOUNDARY
- SMOOTH LYING IRRIGABLE LANDS (V)
- GENTLY SLOPING OR UNDULATING IRRIGABLE LANDS (H)
- STEEPLY SLOPING IRRIGABLE LANDS (M)
- IRRIGABLE LANDS BETTER SUITED FOR FOREST MANAGEMENT (F)
- PRESENT URBAN LANDS (U)
- RECREATIONAL LANDS (R)

STATE OF CALIFORNIA
THE RESOURCES AGENCY OF CALIFORNIA
DEPARTMENT OF WATER RESOURCES
BAY AREA BRANCH
LAND AND WATER USE
RUSSIAN RIVER HYDROGRAPHIC UNIT

CLASSIFICATION OF LANDS

T 17 N, R 10-12 W MDB&M

1959

SCALE OF FEET

2000 0 2000 4000 6000

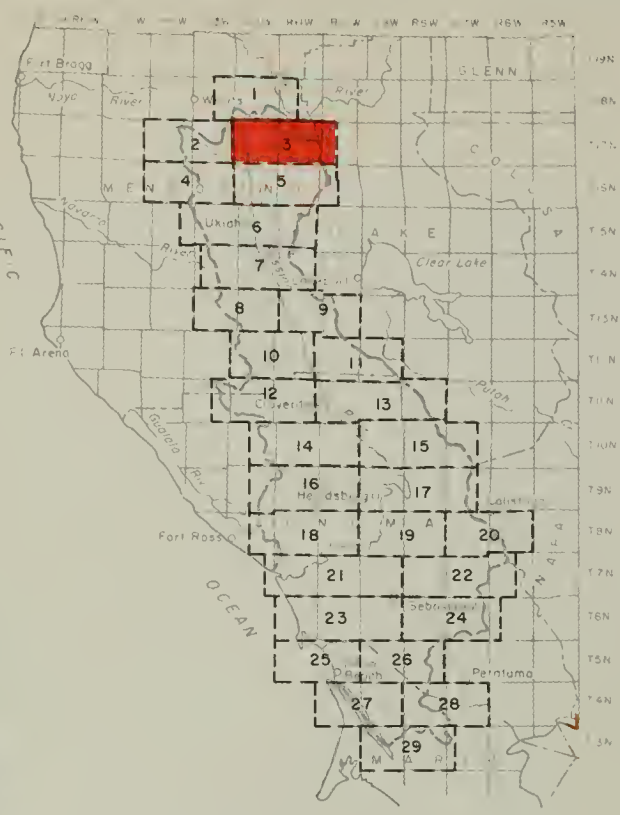

INDEX TO SHEETS

LEGEND

- HYDROGRAPHIC UNIT BOUNDARY
- SUBUNIT BOUNDARY
- SMOOTH LYING IRRIGABLE LANDS (V)
- GENTLY SLOPING OR UNDULATING IRRIGABLE LANDS (H)
- STEEPLY SLOPING IRRIGABLE LANDS (M)
- IRRIGABLE LANDS BETTER SUITED FOR FOREST MANAGEMENT (F)
- PRESENT URBAN LANDS (U)
- RECREATIONAL LANDS (R)

STATE OF CALIFORNIA
THE RESOURCES AGENCY OF CALIFORNIA
DEPARTMENT OF WATER RESOURCES
BAY AREA BRANCH
LAND AND WATER USE
RUSSIAN RIVER HYDROGRAPHIC UNIT

CLASSIFICATION OF LANDS

T 17 N, R 10-12 W MDB&M

1959

SCALE OF FEET

2000 0 2000 4000 6000

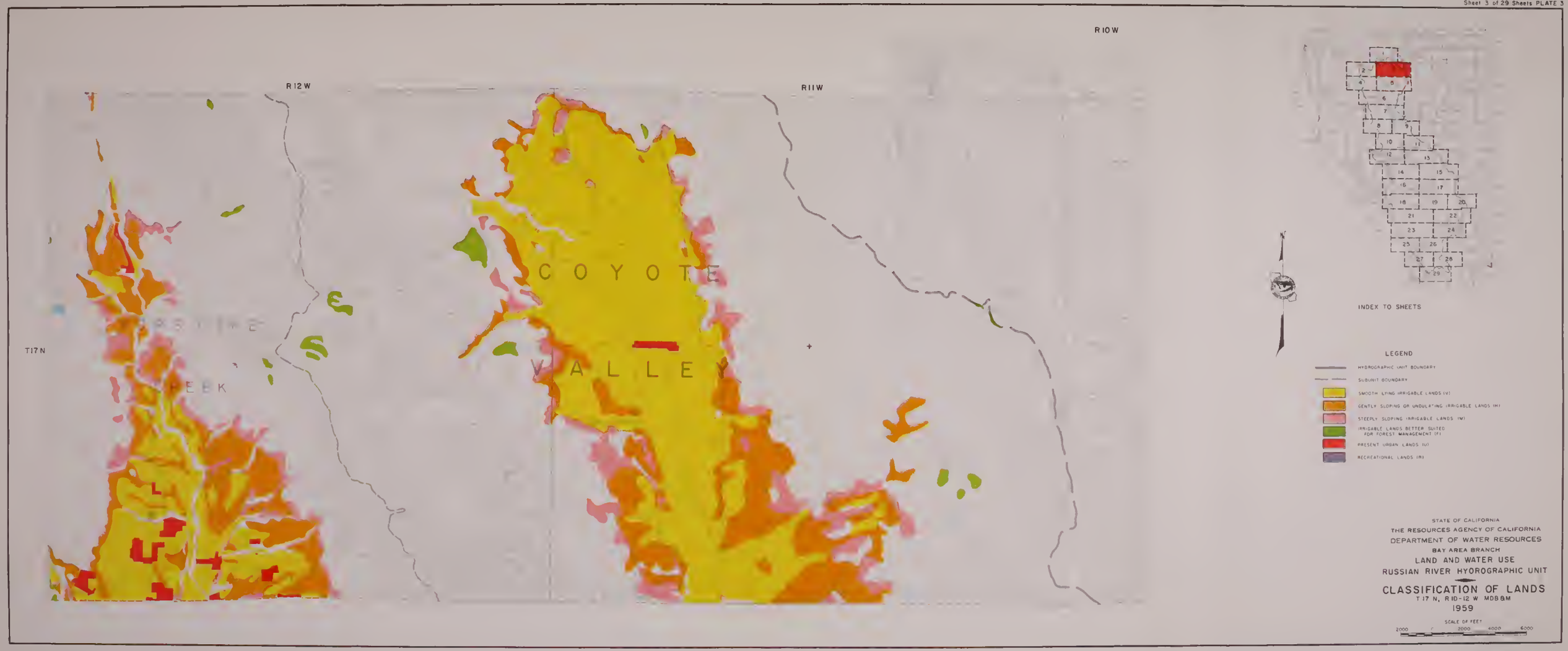
R 12 W
R 11 W
R 10 W
T 17 N
COYOTE
VALLEY
CREEK
INDEX TO SHEETS
LEGEND
HYDROGRAPHIC UNIT BOUNDARY
SUBUNIT BOUNDARY
SMOOTH LYING IRRIGABLE LANDS (V)
GENTLY SLOPING OR UNDULATING IRRIGABLE LANDS (IH)
STEEPLY SLOPING IRRIGABLE LANDS (IM)
IRRIGABLE LANDS BETTER SUITED FOR FOREST MANAGEMENT (F)
PRESENT URBAN LANDS (U)
RECREATIONAL LANDS (R)
STATE OF CALIFORNIA
THE RESOURCES AGENCY OF CALIFORNIA
DEPARTMENT OF WATER RESOURCES
BAY AREA BRANCH
LAND AND WATER USE
RUSSIAN RIVER HYDROGRAPHIC UNIT
CLASSIFICATION OF LANDS
T 17 N, R 10-12 W MDB&M
1959
SCALE OF FEET
2000 0 2000 4000 6000

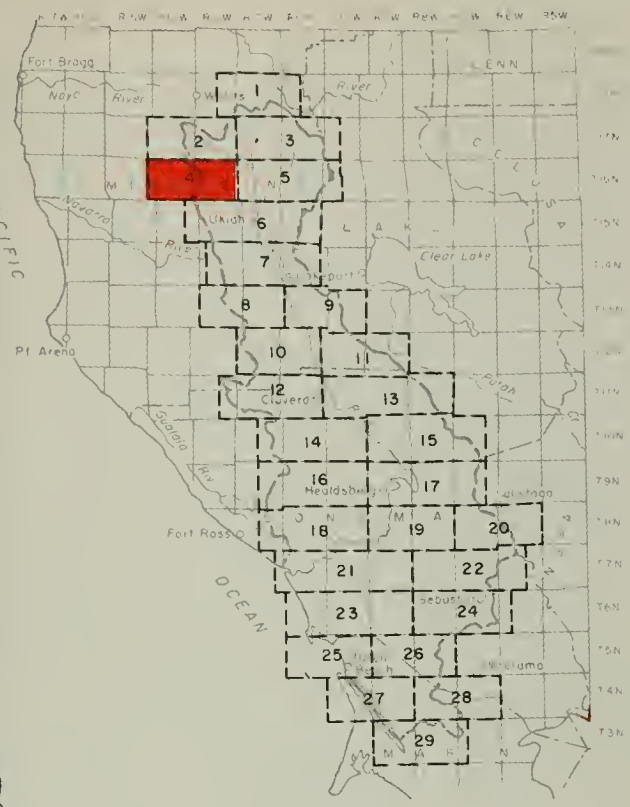

INDEX TO SHEETS

LEGEND

- HYDROGRAPHIC UNIT BOUNDARY
- SUBUNIT BOUNDARY
- SMOOTH LYING IRRIGABLE LANDS (V)
- GENTLY SLOPING OR UNDULATING IRRIGABLE LANDS (H)
- STEEPLY SLOPING IRRIGABLE LANDS (M)
- IRRIGABLE LANDS BETTER SUITED FOR FOREST MANAGEMENT (F)
- PRESENT URBAN LANDS (U)
- RECREATIONAL LANDS (R)

STATE OF CALIFORNIA
THE RESOURCES AGENCY OF CALIFORNIA
DEPARTMENT OF WATER RESOURCES
BAY AREA BRANCH
LAND AND WATER USE
RUSSIAN RIVER HYDROGRAPHIC UNIT

CLASSIFICATION OF LANDS

T 16 N, R 13–14 W MDB&M

1959

SCALE OF FEET

2000 0 2000 4000 6000

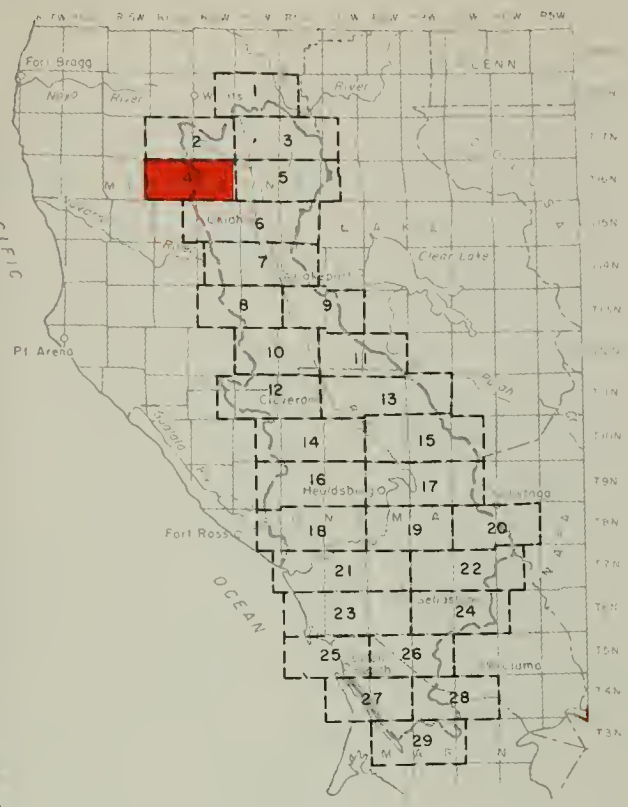

INDEX TO SHEETS

LEGEND

- HYDROGRAPHIC UNIT BOUNDARY
- SUBUNIT BOUNDARY
- SMOOTH LYING IRRIGABLE LANDS (V)
- GENTLY SLOPING OR UNDULATING IRRIGABLE LANDS (H)
- STEEPLY SLOPING IRRIGABLE LANDS (M)
- IRRIGABLE LANDS BETTER SUITED FOR FOREST MANAGEMENT (F)
- PRESENT URBAN LANDS (U)
- RECREATIONAL LANDS (R)

STATE OF CALIFORNIA
THE RESOURCES AGENCY OF CALIFORNIA
DEPARTMENT OF WATER RESOURCES
BAY AREA BRANCH
LAND AND WATER USE
RUSSIAN RIVER HYDROGRAPHIC UNIT

CLASSIFICATION OF LANDS

T 16 N, R 13-14 W MDB&M

1959

SCALE OF FEET

2000 0 2000 4000 6000

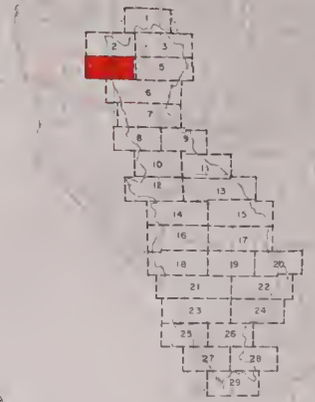

INDEX TO SHEETS

LEGEND

- HYDROGRAPHIC UNIT BOUNDARY
- SUBUNIT BOUNDARY
- SMOOTH LYING IRRIGABLE LANDS (V)
- GENTLY SLOPING OR UNDULATING IRRIGABLE LANDS (M)
- STEEPLY SLOPING IRRIGABLE LANDS (M)
- IRRIGABLE LANDS BETTER SUITED FOR FOREST MANAGEMENT (F)
- PRESENT URBAN LANDS (U)
- RECREATIONAL LANDS (R)

STATE OF CALIFORNIA
THE RESOURCES AGENCY OF CALIFORNIA
DEPARTMENT OF WATER RESOURCES
BAY AREA BRANCH
LAND AND WATER USE
RUSSIAN RIVER HYDROGRAPHIC UNIT

CLASSIFICATION OF LANDS

T 16 N, R 13-14 W MDB&M

1959

SCALE OF FEET

2000 0 2000 4000 6000

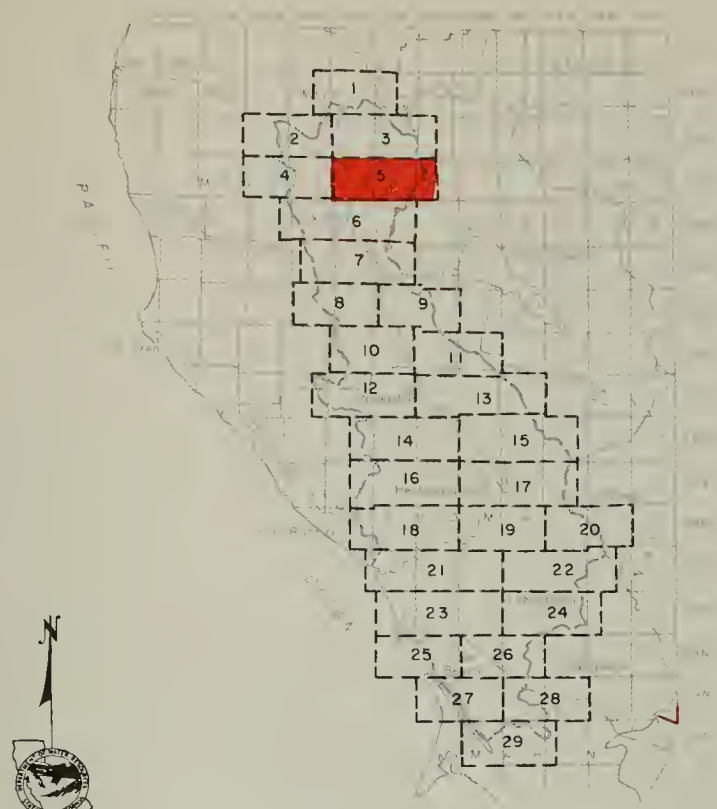

INDEX TO SHEETS

LEGEND

- HYDROGRAPHIC UNIT BOUNDARY
- SUBUNIT BOUNDARY
- SMOOTH LYING IRRIGABLE LANDS (V)
- GENTLY SLOPING OR UNDULATING IRRIGABLE LANDS (H)
- STEEPLY SLOPING IRRIGABLE LANDS (M)
- IRRIGABLE LANDS BETTER SUITED FOR FOREST MANAGEMENT (F)
- PRESENT URBAN LANDS (U)
- RECREATIONAL LANDS (R)

STATE OF CALIFORNIA
THE RESOURCES AGENCY OF CALIFORNIA
DEPARTMENT OF WATER RESOURCES
BAY AREA BRANCH
LAND AND WATER USE
RUSSIAN RIVER HYDROGRAPHIC UNIT

CLASSIFICATION OF LANDS

T 16 N, R 10–12 W MDB&M

1959

SCALE OF FEET

2000 0 2000 4000 6000

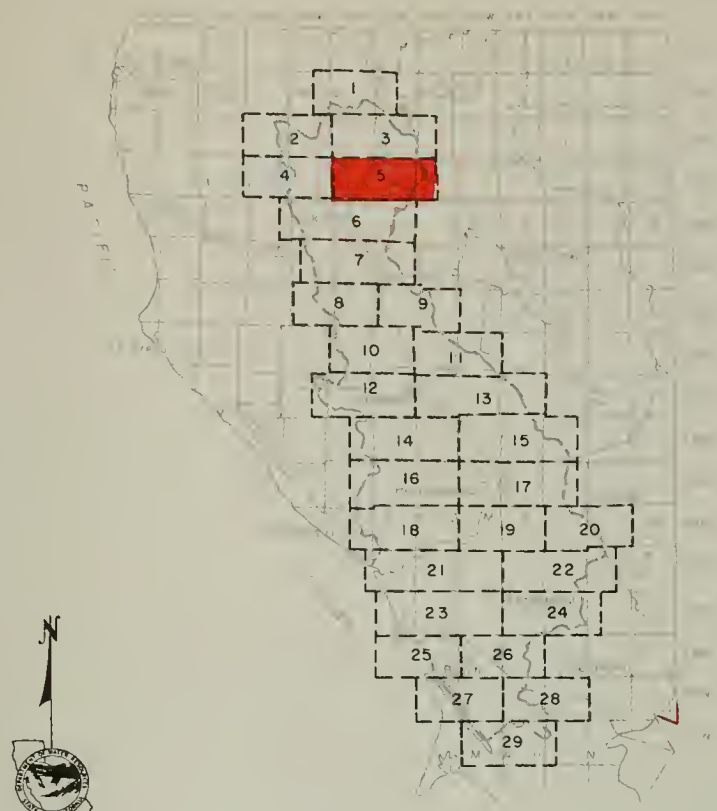

INDEX TO SHEETS

LEGEND

- HYDROGRAPHIC UNIT BOUNDARY
- SUBUNIT BOUNDARY
- SMOOTH LYING IRRIGABLE LANDS (V)
- GENTLY SLOPING OR UNDULATING IRRIGABLE LANDS (H)
- STEEPLY SLOPING IRRIGABLE LANDS (M)
- IRRIGABLE LANDS BETTER SUITED FOR FOREST MANAGEMENT (F)
- PRESENT URBAN LANDS (U)
- RECREATIONAL LANDS (R)

STATE OF CALIFORNIA
THE RESOURCES AGENCY OF CALIFORNIA
DEPARTMENT OF WATER RESOURCES
BAY AREA BRANCH
LAND AND WATER USE
RUSSIAN RIVER HYDROGRAPHIC UNIT

CLASSIFICATION OF LANDS

T 16 N, R 10–12 W MDB&M

1959

SCALE OF FEET

2000 0 2000 4000 6000

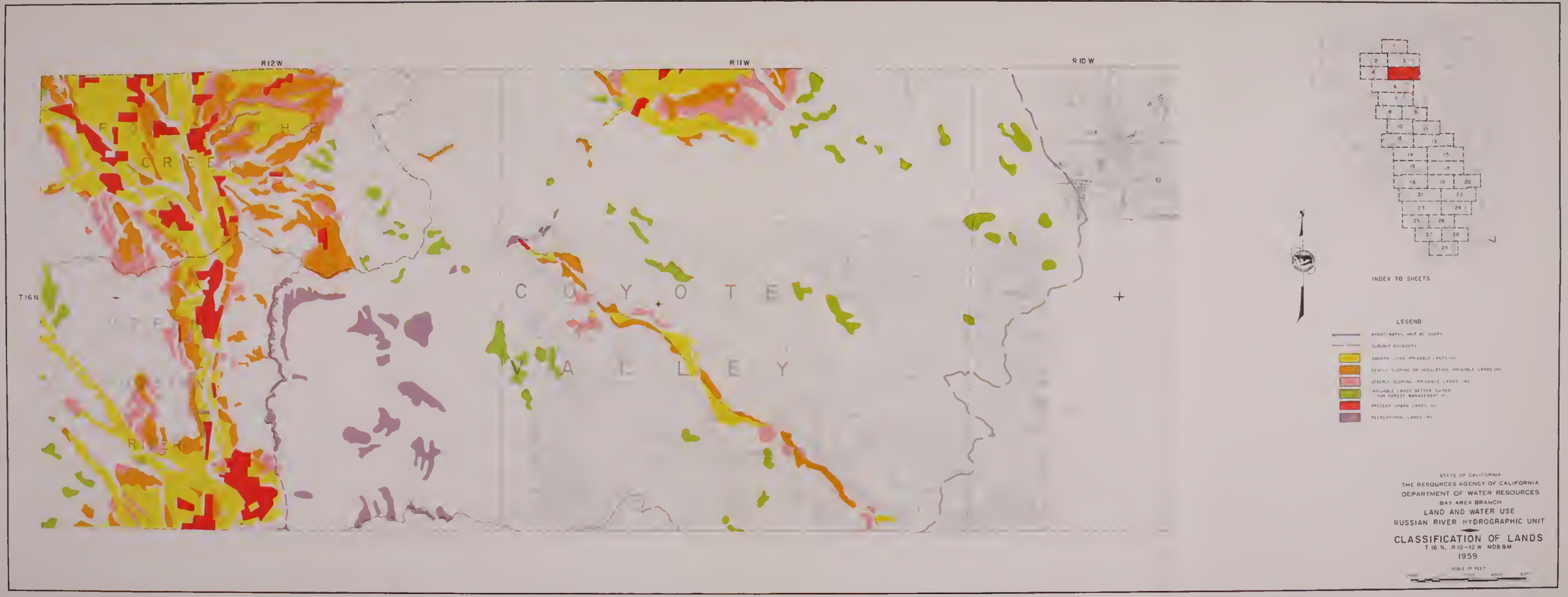
R12W
R11W
R10W
T16N
C R E E K
C O Y O T E
V A L L E Y
R I V E R
INDEX TO SHEETS
LEGEND
SUBUNIT BOUNDARY
SMOOTH LYING IRRIGABLE LANDS (V)
GENTLY SLOPING OR UNDULATING IRRIGABLE LANDS (IV)
STEEPLY SLOPING IRRIGABLE LANDS (III)
IRRIGABLE LANDS BETTER SUITED FOR FOREST MANAGEMENT (F)
PRESENT URBAN LANDS (U)
RECREATIONAL LANDS (R)
STATE OF CALIFORNIA
THE RESOURCES AGENCY OF CALIFORNIA
DEPARTMENT OF WATER RESOURCES
BAY AREA BRANCH
LAND AND WATER USE
RUSSIAN RIVER HYDROGRAPHIC UNIT
CLASSIFICATION OF LANDS
T 16 N, R 10-12 W MDB&M
1959
SCALE OF FEET

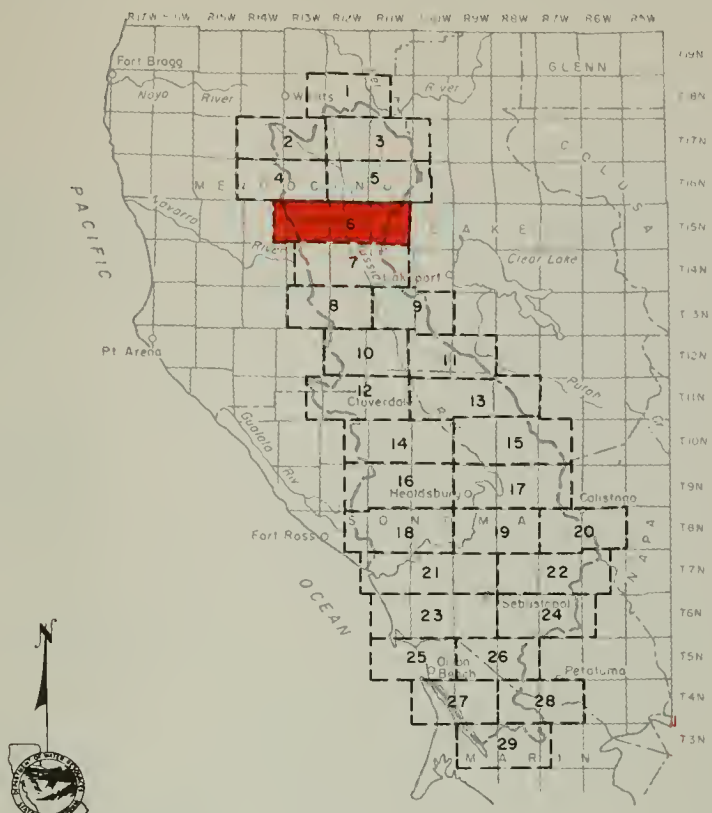

INDEX TO SHEETS

LEGEND

- HYDROGRAPHIC UNIT BOUNDARY
- SUBUNIT BOUNDARY
- SMOOTH LYING IRRIGABLE LANDS (V)
- GENTLY SLOPING OR UNDULATING IRRIGABLE LANDS (H)
- STEEPLY SLOPING IRRIGABLE LANDS (M)
- IRRIGABLE LANDS BETTER SUITED FOR FOREST MANAGEMENT (F)
- PRESENT URBAN LANDS (U)
- RECREATIONAL LANDS (R)

STATE OF CALIFORNIA
THE RESOURCES AGENCY OF CALIFORNIA
DEPARTMENT OF WATER RESOURCES
BAY AREA BRANCH
LAND AND WATER USE
RUSSIAN RIVER HYDROGRAPHIC UNIT

CLASSIFICATION OF LANDS

T 15 N, R 11-14 W MDB&M
1959

SCALE OF FEET
2000 0 2000 4000 6000

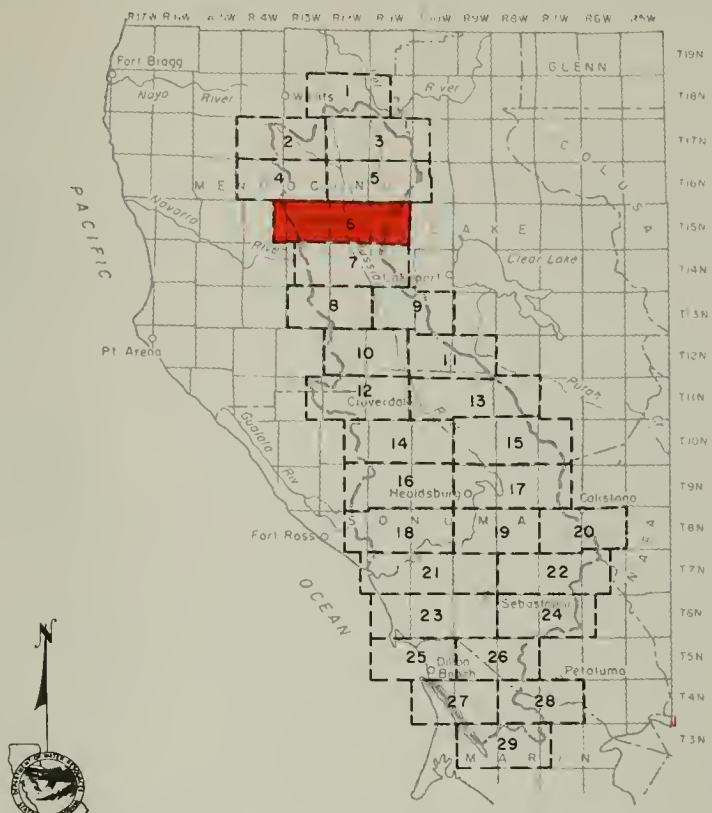

INDEX TO SHEETS

LEGEND

- HYDROGRAPHIC UNIT BOUNDARY
- SUBUNIT BOUNDARY
- SMOOTH LYING IRRIGABLE LANDS (V)
- GENTLY SLOPING OR UNDULATING IRRIGABLE LANDS (H)
- STEEPLY SLOPING IRRIGABLE LANDS (M)
- IRRIGABLE LANDS BETTER SUITED FOR FOREST MANAGEMENT (F)
- PRESENT URBAN LANDS (U)
- RECREATIONAL LANDS (R)

STATE OF CALIFORNIA
THE RESOURCES AGENCY OF CALIFORNIA
DEPARTMENT OF WATER RESOURCES
BAY AREA BRANCH
LAND AND WATER USE
RUSSIAN RIVER HYDROGRAPHIC UNIT

CLASSIFICATION OF LANDS

T 15 N, R 11-14 W MDB&M

1959

SCALE OF FEET

2000 0 2000 4000 6000

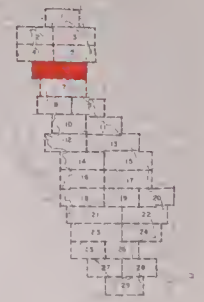

INDEX TO SHEETS

LEGEND

STATE OF CALIFORNIA
THE RESOURCES AGENCY OF CALIFORNIA
DEPARTMENT OF WATER RESOURCES
BAY AREA BRANCH
LAND AND WATER USE
RUSSIAN RIVER HYDROGRAPHIC UNIT

CLASSIFICATION OF LANDS

T15 N, R 11-14 W MDB&M

1959

SCALE OF FEET

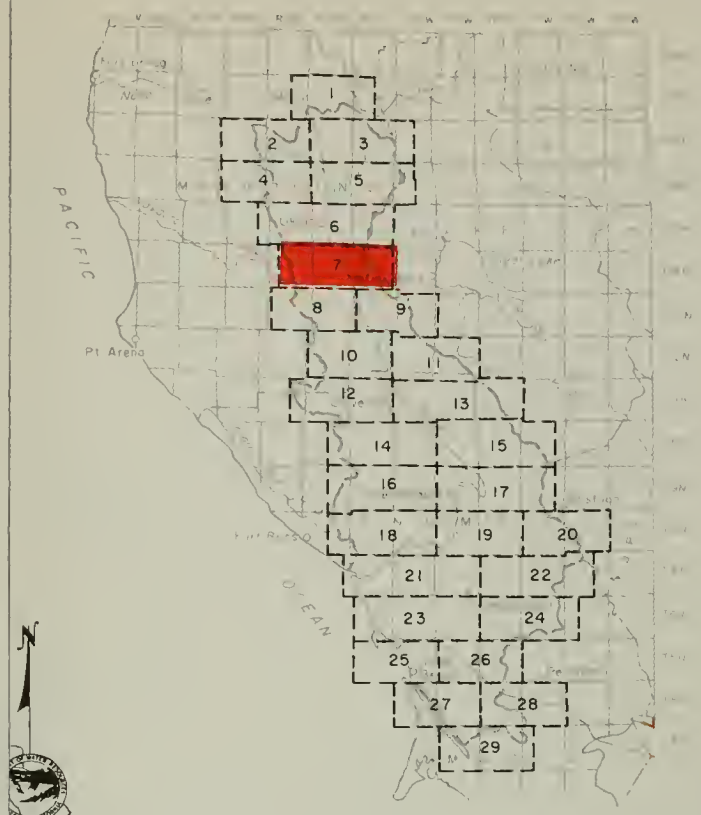

INDEX TO SHEETS

LEGEND

- HYDROGRAPHIC UNIT BOUNDARY
- SUBUNIT BOUNDARY
- SMOOTH LYING IRRIGABLE LANDS (V)
- GENTLY SLOPING OR UNDULATING IRRIGABLE LANDS (H)
- STEEPLY SLOPING IRRIGABLE LANDS (M)
- IRRIGABLE LANDS BETTER SUITED FOR FOREST MANAGEMENT (F)
- PRESENT URBAN LANDS (U)
- RECREATIONAL LANDS (R)

STATE OF CALIFORNIA
THE RESOURCES AGENCY OF CALIFORNIA
DEPARTMENT OF WATER RESOURCES
BAY AREA BRANCH
LAND AND WATER USE
RUSSIAN RIVER HYDROGRAPHIC UNIT

CLASSIFICATION OF LANDS

T 14 N, R 11–13 W MDB&M

1959

SCALE OF FEET

2000 0 2000 4000 6000

28571

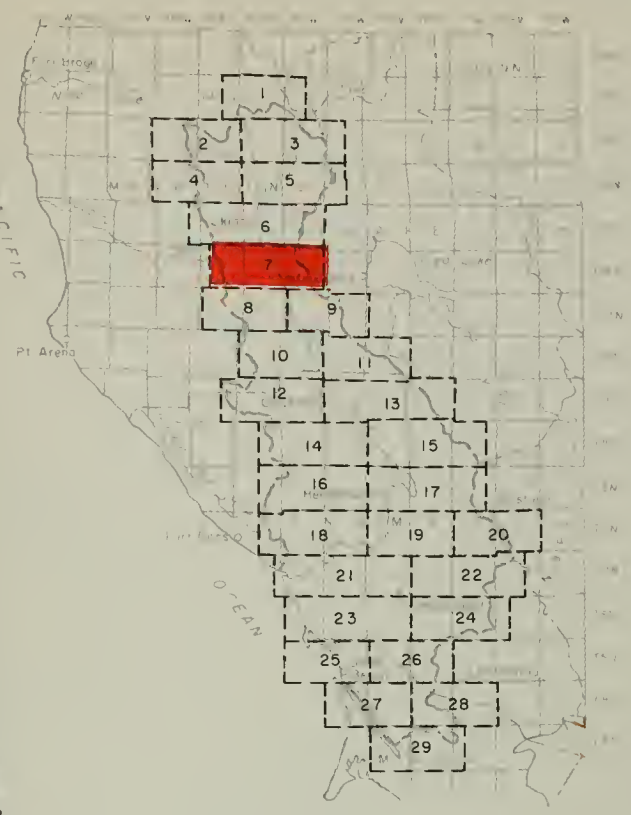

INDEX TO SHEETS

LEGEND

- HYDROGRAPHIC UNIT BOUNDARY
- SUBUNIT BOUNDARY
- SMOOTH LYING IRRIGABLE LANDS (V)
- GENTLY SLOPING OR UNDULATING IRRIGABLE LANDS (H)
- STEEPLY SLOPING IRRIGABLE LANDS (M)
- IRRIGABLE LANDS BETTER SUITED FOR FOREST MANAGEMENT (F)
- PRESENT URBAN LANDS (U)
- RECREATIONAL LANDS (R)

STATE OF CALIFORNIA
THE RESOURCES AGENCY OF CALIFORNIA
DEPARTMENT OF WATER RESOURCES
BAY AREA BRANCH
LAND AND WATER USE
RUSSIAN RIVER HYDROGRAPHIC UNIT

CLASSIFICATION OF LANDS

T 14 N, R 11–13 W MDB&M

1959

SCALE OF FEET

2000 0 2000 4000 6000

28571

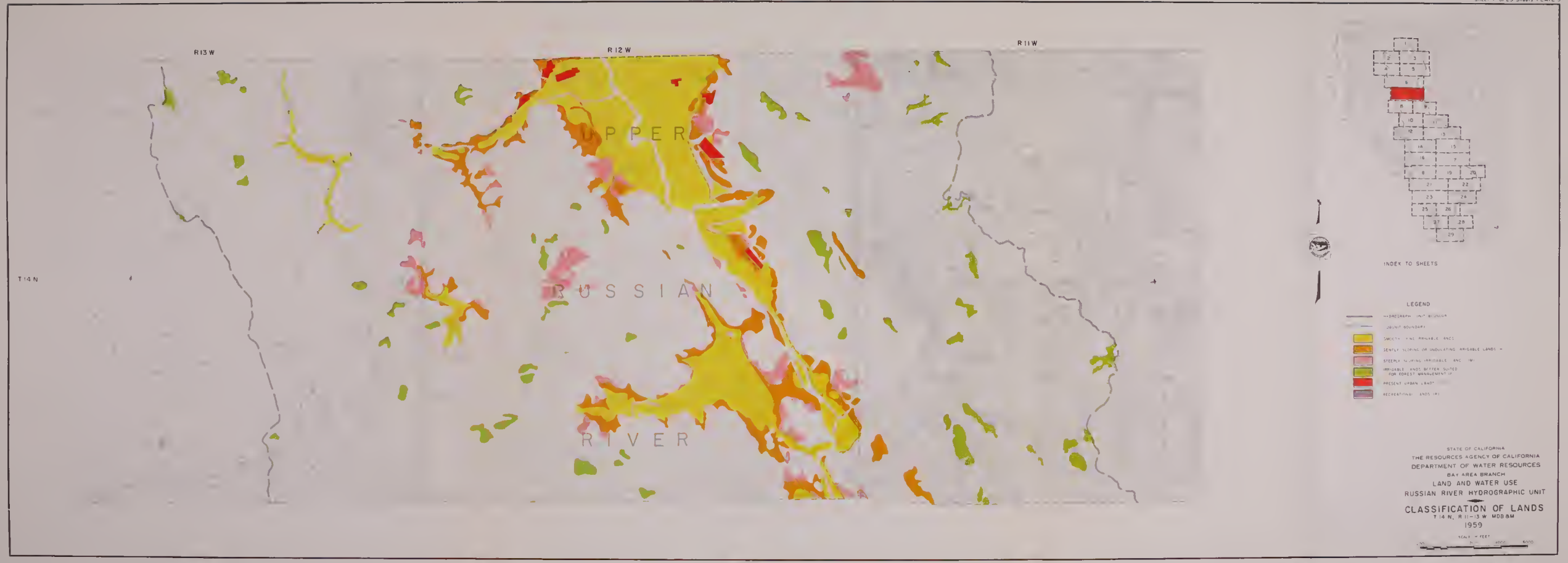
R 13 W
R 12 W
R 11 W
T 14 N
UPPER
RUSSIAN
RIVER
INDEX TO SHEETS
LEGEND
STATE OF CALIFORNIA
THE RESOURCES AGENCY OF CALIFORNIA
DEPARTMENT OF WATER RESOURCES
BAY AREA BRANCH
LAND AND WATER USE
RUSSIAN RIVER HYDROGRAPHIC UNIT
CLASSIFICATION OF LANDS
T 14 N, R 11-13 W MDB&M
1959

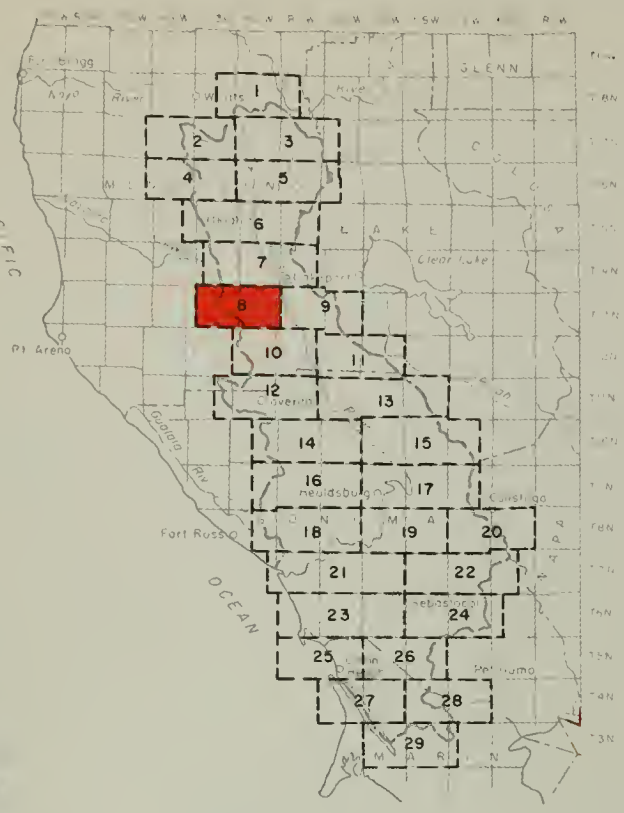

INDEX TO SHEETS

LEGEND

- HYDROGRAPHIC UNIT BOUNDARY
- SUBUNIT BOUNDARY
- SMOOTH LYING IRRIGABLE LANDS (V)
- GENTLY SLOPING OR UNDULATING IRRIGABLE LANDS (H)
- STEEPLY SLOPING IRRIGABLE LANDS (M)
- IRRIGABLE LANDS BETTER SUITED FOR FOREST MANAGEMENT (F)
- PRESENT URBAN LANDS (U)
- RECREATIONAL LANDS (R)

STATE OF CALIFORNIA
THE RESOURCES AGENCY OF CALIFORNIA
DEPARTMENT OF WATER RESOURCES
BAY AREA BRANCH
LAND AND WATER USE
RUSSIAN RIVER HYDROGRAPHIC UNIT

CLASSIFICATION OF LANDS

T 13 N, R 12-13 W MDB&M

1959

SCALE OF FEET

2000 0 2000 4000 6000

28574

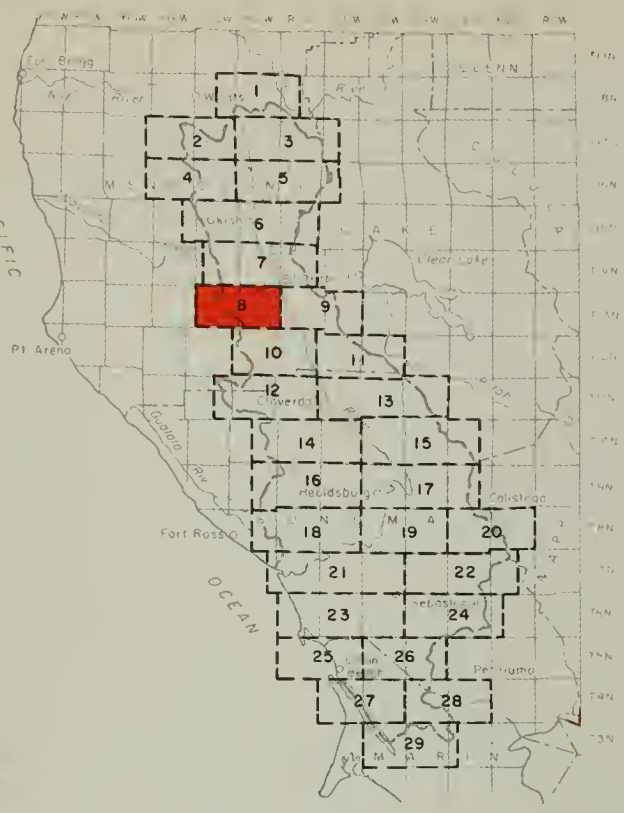

INDEX TO SHEETS

LEGEND

- HYDROGRAPHIC UNIT BOUNDARY
- SUBUNIT BOUNDARY
- SMOOTH LYING IRRIGABLE LANDS (V)
- GENTLY SLOPING OR UNDULATING IRRIGABLE LANDS (H)
- STEEPLY SLOPING IRRIGABLE LANDS (M)
- IRRIGABLE LANDS BETTER SUITED FOR FOREST MANAGEMENT (F)
- PRESENT URBAN LANDS (U)
- RECREATIONAL LANDS (R)

STATE OF CALIFORNIA
THE RESOURCES AGENCY OF CALIFORNIA
DEPARTMENT OF WATER RESOURCES
BAY AREA BRANCH
LAND AND WATER USE
RUSSIAN RIVER HYDROGRAPHIC UNIT

CLASSIFICATION OF LANDS

T 13 N, R 12-13 W MDB&M

1959

SCALE OF FEET

2000 0 2000 4000 6000

28574

INDEX TO SHEETS

LEGEND

- HYDROGRAPHIC UNIT BOUNDARY
- SUBUNIT BOUNDARY
- SMOOTH LYING IRRIGABLE LANDS (V)
- GENTLY SLOPING OR UNDULATING IRRIGABLE LANDS (M)
- STEEPLY SLOPING IRRIGABLE LANDS (M)
- IRRIGABLE LANDS BETTER SUITED FOR FOREST MANAGEMENT (F)
- PRESENT URBAN LANDS (U)
- RECREATIONAL LANDS (R)

STATE OF CALIFORNIA
THE RESOURCES AGENCY OF CALIFORNIA
DEPARTMENT OF WATER RESOURCES
BAY AREA BRANCH
LAND AND WATER USE
RUSSIAN RIVER HYDROGRAPHIC UNIT

CLASSIFICATION OF LANDS

T 13 N, R 12–13 W MDB BM

1959

SCALE OF FEET

2000 0 2000 4000 6000

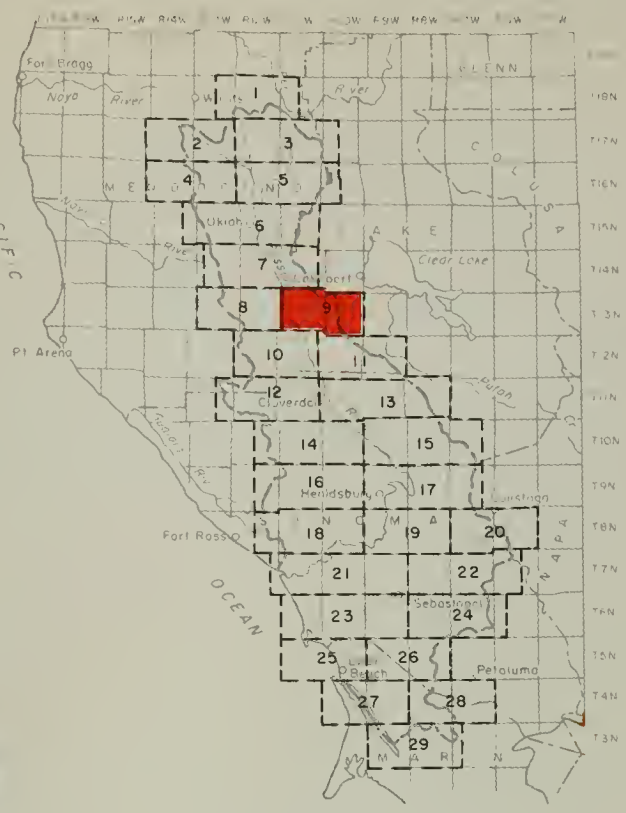

INDEX TO SHEETS

LEGEND

- HYDROGRAPHIC UNIT BOUNDARY
- SUBUNIT BOUNDARY
- SMOOTH LYING IRRIGABLE LANDS (V)
- GENTLY SLOPING OR UNDULATING IRRIGABLE LANDS (H)
- STEEPLY SLOPING IRRIGABLE LANDS (M)
- IRRIGABLE LANDS BETTER SUITED FOR FOREST MANAGEMENT (F)
- PRESENT URBAN LANDS (U)
- RECREATIONAL LANDS (R)

STATE OF CALIFORNIA
THE RESOURCES AGENCY OF CALIFORNIA
DEPARTMENT OF WATER RESOURCES
BAY AREA BRANCH

LAND AND WATER USE
RUSSIAN RIVER HYDROGRAPHIC UNIT

CLASSIFICATION OF LANDS

T 13 N, R 10–11 W MDB&M

1959

SCALE OF FEET

2000 0 2000 4000 6000

86574

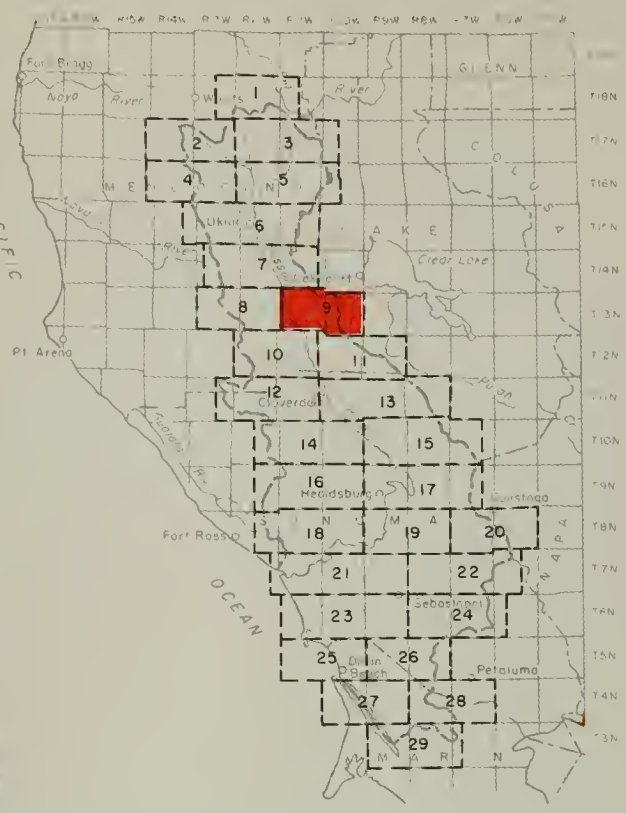

INDEX TO SHEETS

LEGEND

- HYDROGRAPHIC UNIT BOUNDARY
- SUBUNIT BOUNDARY
- SMOOTH LYING IRRIGABLE LANDS (V)
- GENTLY SLOPING OR UNDULATING IRRIGABLE LANDS (H)
- STEEPLY SLOPING IRRIGABLE LANDS (M)
- IRRIGABLE LANDS BETTER SUITED FOR FOREST MANAGEMENT (F)
- PRESENT URBAN LANDS (U)
- RECREATIONAL LANDS (R)

STATE OF CALIFORNIA
THE RESOURCES AGENCY OF CALIFORNIA
DEPARTMENT OF WATER RESOURCES
BAY AREA BRANCH

LAND AND WATER USE
RUSSIAN RIVER HYDROGRAPHIC UNIT

CLASSIFICATION OF LANDS

T 13 N, R 10–11 W MDB&M

1959

SCALE OF FEET

2000 0 2000 4000 6000

8574

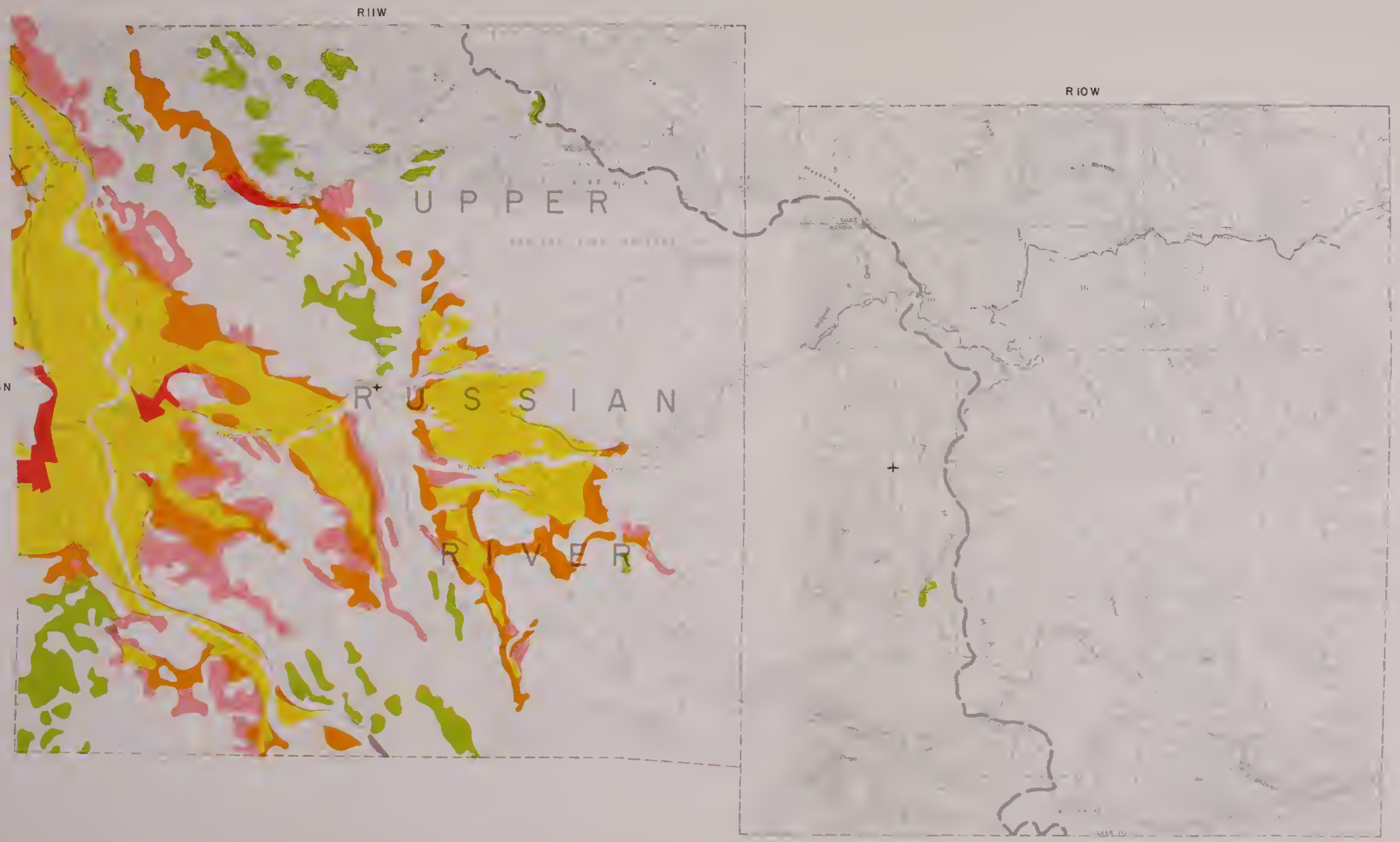

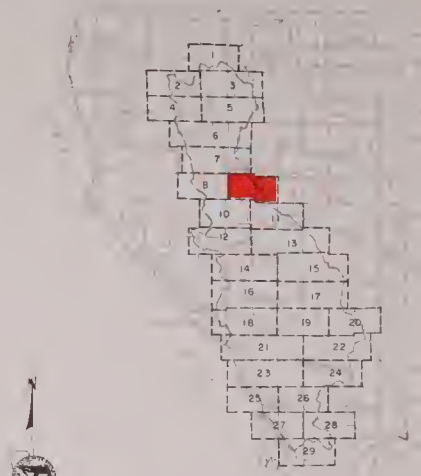

INDEX TO SHEETS

LEGEND

- HYDROGRAPHIC UNIT BOUNDARY
- SUBUNIT BOUNDARY
- SMOOTH LYING IRRIGABLE LANDS (V)
- GENTLY SLOPING OR UNDULATING IRRIGABLE LANDS (H)
- STEEPLY SLOPING IRRIGABLE LANDS (M)
- IRRIGABLE LANDS BETTER SUITED FOR FOREST MANAGEMENT (F)
- PRESENT URBAN LANDS (U)
- RECREATIONAL LANDS (R)

STATE OF CALIFORNIA
THE RESOURCES AGENCY OF CALIFORNIA
DEPARTMENT OF WATER RESOURCES
BAY AREA BRANCH
LAND AND WATER USE
RUSSIAN RIVER HYDROGRAPHIC UNIT

CLASSIFICATION OF LANDS

T 13 N, R 10-11 W MDB BM

1959

SCALE OF FEET

2000 0 2000 4000 6000

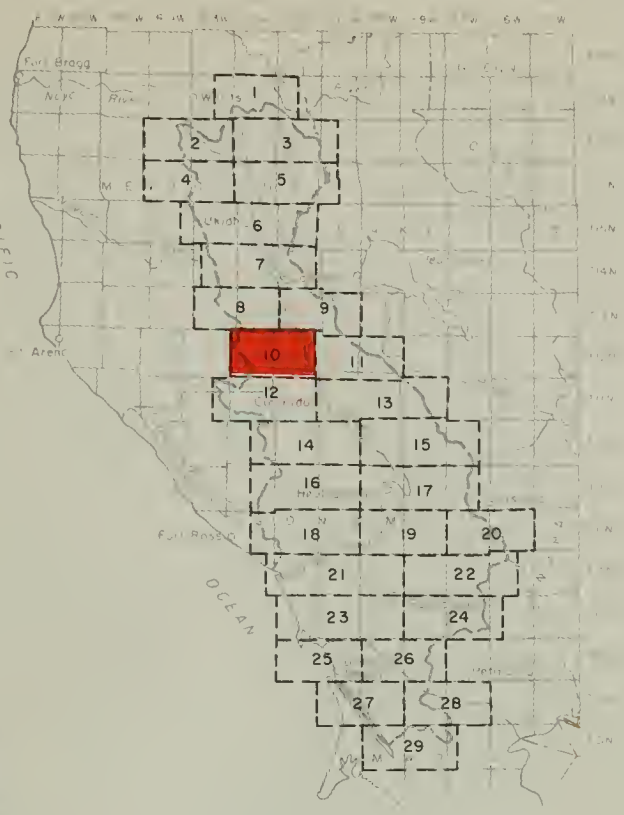

INDEX TO SHEETS

LEGEND

- HYDROGRAPHIC UNIT BOUNDARY
- SUBUNIT BOUNDARY
- SMOOTH LYING IRRIGABLE LANDS (V)
- GENTLY SLOPING OR UNDULATING IRRIGABLE LANDS (H)
- STEEPLY SLOPING IRRIGABLE LANDS (M)
- IRRIGABLE LANDS BETTER SUITED FOR FOREST MANAGEMENT (F)
- PRESENT URBAN LANDS (U)
- RECREATIONAL LANDS (R)

STATE OF CALIFORNIA
THE RESOURCES AGENCY OF CALIFORNIA
DEPARTMENT OF WATER RESOURCES
BAY AREA BRANCH
LAND AND WATER USE
RUSSIAN RIVER HYDROGRAPHIC UNIT

CLASSIFICATION OF LANDS

T 12 N, R 11-12 W MDB&M
1959

SCALE OF FEET
2000 0 2000 4000 6000

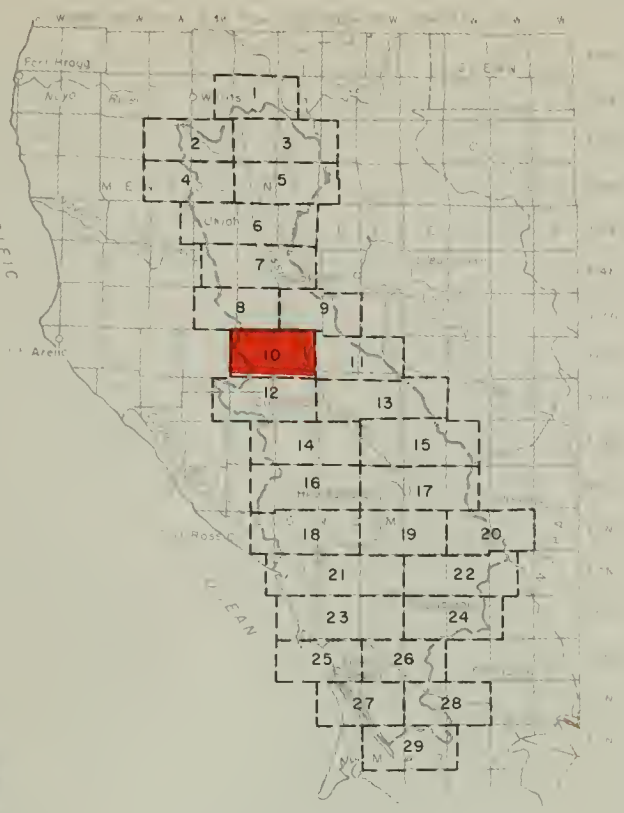

INDEX TO SHEETS

LEGEND

- HYDROGRAPHIC UNIT BOUNDARY
- SUBUNIT BOUNDARY
- SMOOTH LYING IRRIGABLE LANDS (V)
- GENTLY SLOPING OR UNDULATING IRRIGABLE LANDS (H)
- STEEPLY SLOPING IRRIGABLE LANDS (M)
- IRRIGABLE LANDS BETTER SUITED FOR FOREST MANAGEMENT (F)
- PRESENT URBAN LANDS (U)
- RECREATIONAL LANDS (R)

STATE OF CALIFORNIA
THE RESOURCES AGENCY OF CALIFORNIA
DEPARTMENT OF WATER RESOURCES
BAY AREA BRANCH
LAND AND WATER USE
RUSSIAN RIVER HYDROGRAPHIC UNIT

CLASSIFICATION OF LANDS

T 12 N, R 11-12 W MDB&M
1959

SCALE OF FEET
2000 0 2000 4000 6000

R12W
R11W
T12N
UPPER RUSSIAN
RIVER
MIDDLE
INDEX TO SHEETS
LEGEND
HYDROGRAPHIC UNIT BOUNDARY
SUBUNIT BOUNDARY
SMOOTH LYING IRRIGABLE LANDS (V)
GENTLY SLOPING OR UNDULATING IRRIGABLE LANDS (IV)
STEEPLY SLOPING IRRIGABLE LANDS (III)
IRRIGABLE LANDS BETTER SUITED FOR FOREST MANAGEMENT (F)
PRESENT URBAN LANDS (U)
RECREATIONAL LANDS (R)
STATE OF CALIFORNIA
THE RESOURCES AGENCY OF CALIFORNIA
DEPARTMENT OF WATER RESOURCES
BAY AREA BRANCH
LAND AND WATER USE
RUSSIAN RIVER HYDROGRAPHIC UNIT
CLASSIFICATION OF LANDS
T 12 N, R 11-12 W MDB&M
1959
SCALE OF FEET
2000 0 2000 4000 6000

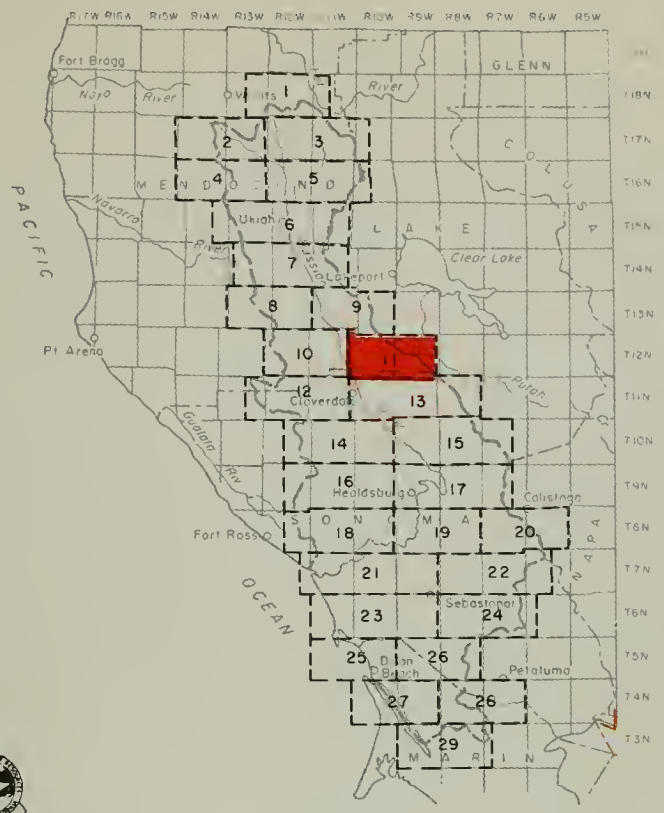

INDEX TO SHEETS

LEGEND

- HYDROGRAPHIC UNIT BOUNDARY
- SUBUNIT BOUNDARY
- SMOOTH LYING IRRIGABLE LANDS (V)
- GENTLY SLOPING OR UNDULATING IRRIGABLE LANDS (H)
- STEEPLY SLOPING IRRIGABLE LANDS (M)
- IRRIGABLE LANDS BETTER SUITED FOR FOREST MANAGEMENT (F)
- PRESENT URBAN LANDS (U)
- RECREATIONAL LANDS (R)

STATE OF CALIFORNIA
THE RESOURCES AGENCY OF CALIFORNIA
DEPARTMENT OF WATER RESOURCES
BAY AREA BRANCH
LAND AND WATER USE
RUSSIAN RIVER HYDROGRAPHIC UNIT

CLASSIFICATION OF LANDS

T 12 N, R 9-10 W MDB&M

1959

SCALE OF FEET

2000 0 2000 4000 6000

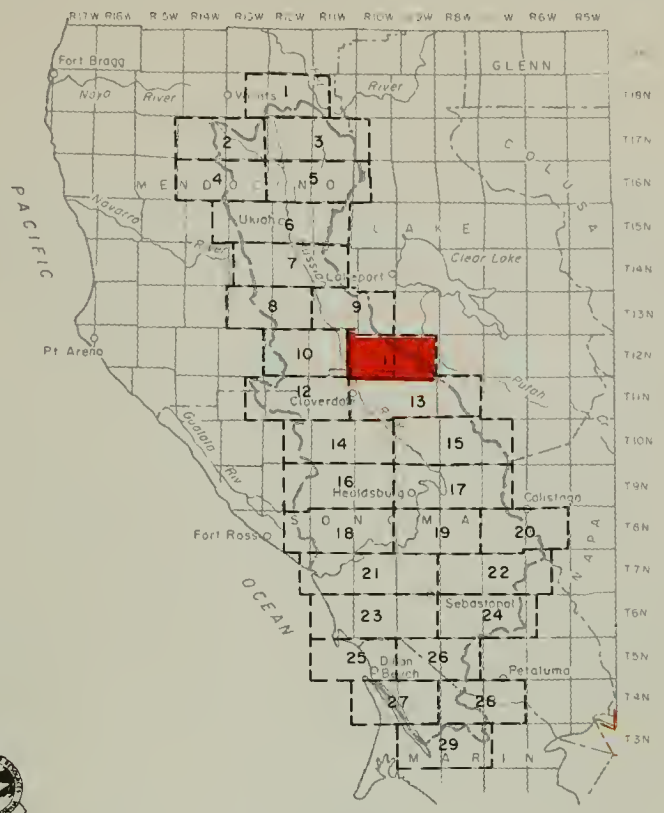

INDEX TO SHEETS

LEGEND

- HYDROGRAPHIC UNIT BOUNDARY
- SUBUNIT BOUNDARY
- SMOOTH LYING IRRIGABLE LANDS (V)
- GENTLY SLOPING OR UNDULATING IRRIGABLE LANDS (H)
- STEEPLY SLOPING IRRIGABLE LANDS (M)
- IRRIGABLE LANDS BETTER SUITED FOR FOREST MANAGEMENT (F)
- PRESENT URBAN LANDS (U)
- RECREATIONAL LANDS (R)

STATE OF CALIFORNIA
THE RESOURCES AGENCY OF CALIFORNIA
DEPARTMENT OF WATER RESOURCES
BAY AREA BRANCH
LAND AND WATER USE
RUSSIAN RIVER HYDROGRAPHIC UNIT

CLASSIFICATION OF LANDS

T 12 N, R 9-10 W MDB&M

1959

SCALE OF FEET

2000 0 2000 4000 6000

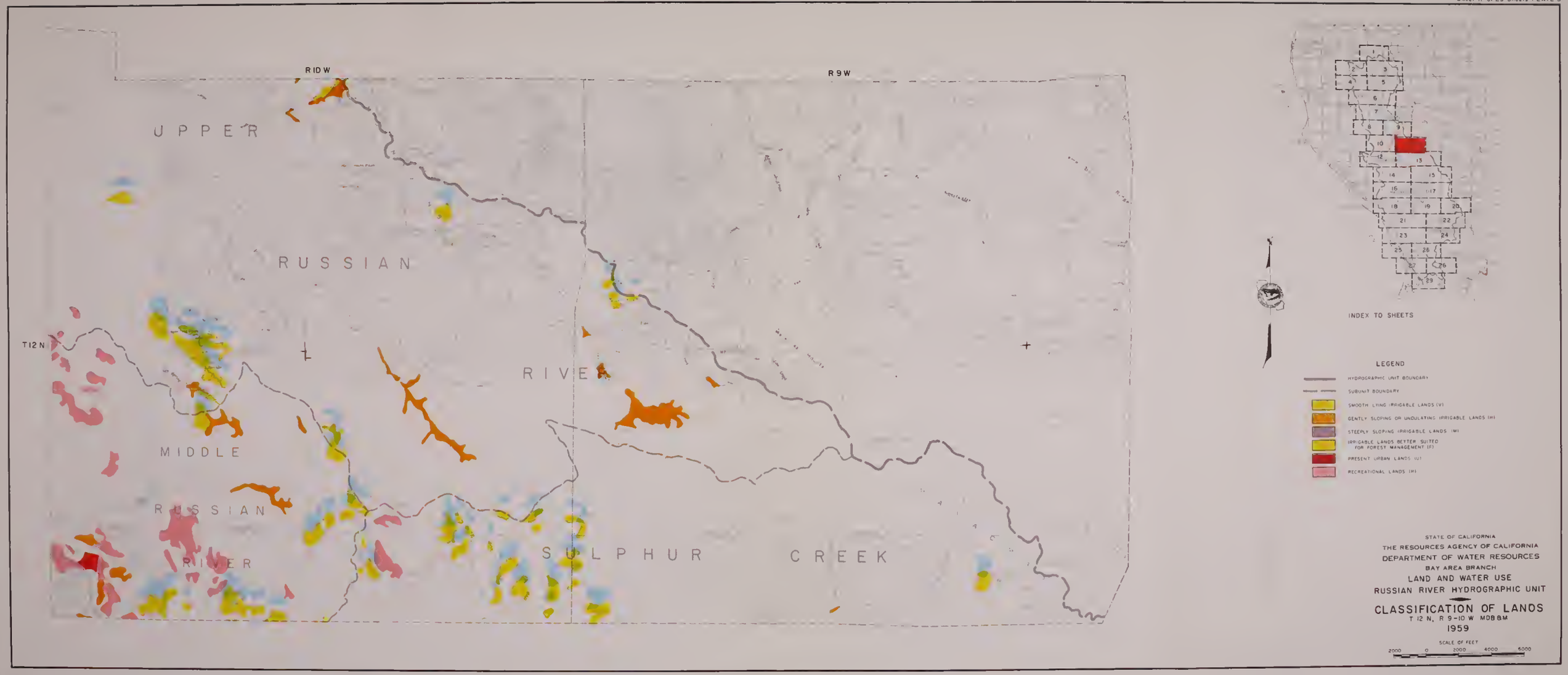
R10W
R9W
T12N
UPPER
RUSSIAN
RIVER
MIDDLE
RUSSIAN
RIVER
SULPHUR
CREEK
INDEX TO SHEETS
LEGEND
HYDROGRAPHIC UNIT BOUNDARY
SUBUNIT BOUNDARY
SMOOTH LYING IRRIGABLE LANDS (V)
GENTLY SLOPING OR UNDULATING IRRIGABLE LANDS (H)
STEEPLY SLOPING IRRIGABLE LANDS (M)
IRRIGABLE LANDS BETTER SUITED FOR FOREST MANAGEMENT (F)
PRESENT URBAN LANDS (U)
RECREATIONAL LANDS (R)
STATE OF CALIFORNIA
THE RESOURCES AGENCY OF CALIFORNIA
DEPARTMENT OF WATER RESOURCES
BAY AREA BRANCH
LAND AND WATER USE
RUSSIAN RIVER HYDROGRAPHIC UNIT
CLASSIFICATION OF LANDS
T 12 N, R 9-10 W MDB&M
1959
SCALE OF FEET
2000 0 2000 4000 6000

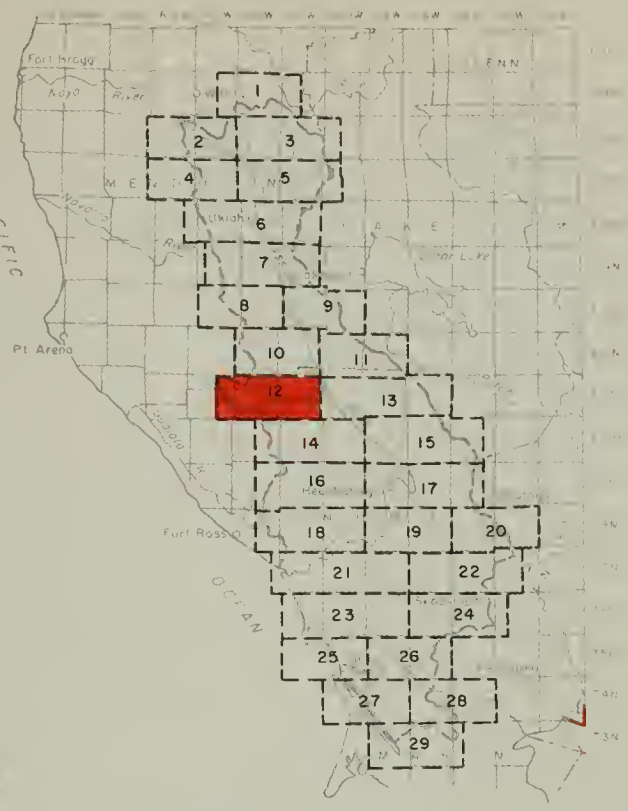

INDEX TO SHEETS

LEGEND

- HYDROGRAPHIC UNIT BOUNDARY
- SUBUNIT BOUNDARY
- SMOOTH LYING IRRIGABLE LANDS (V)
- GENTLY SLOPING OR UNDULATING IRRIGABLE LANDS (H)
- STEEPLY SLOPING IRRIGABLE LANDS (M)
- IRRIGABLE LANDS BETTER SUITED FOR FOREST MANAGEMENT (F)
- PRESENT URBAN LANDS (U)
- RECREATIONAL LANDS (R)

STATE OF CALIFORNIA
THE RESOURCES AGENCY OF CALIFORNIA
DEPARTMENT OF WATER RESOURCES
BAY AREA BRANCH
LAND AND WATER USE
RUSSIAN RIVER HYDROGRAPHIC UNIT

CLASSIFICATION OF LANDS

T 11 N, R 11-13 W MDB&M

1959

SCALE OF FEET

2000 0 2000 4000 6000

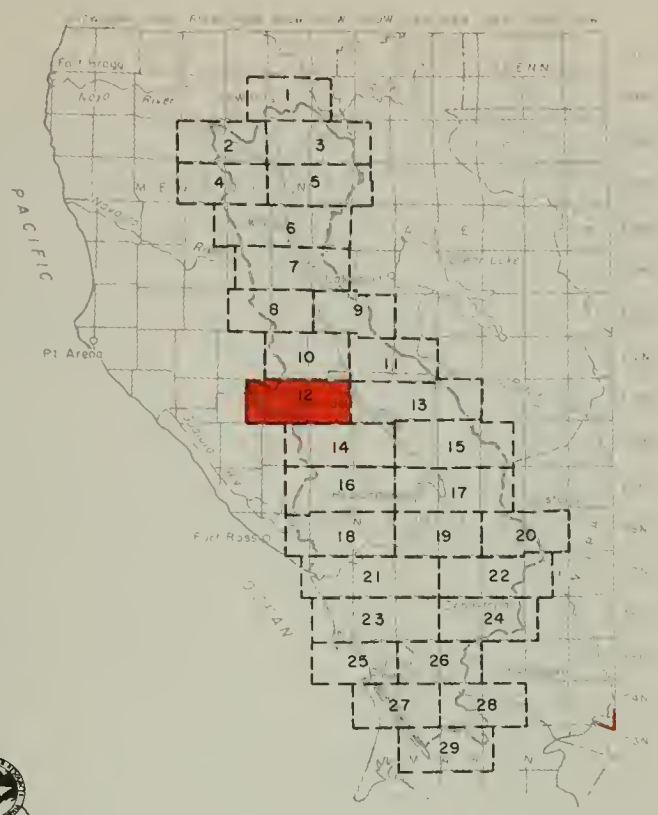

INDEX TO SHEETS

LEGEND

- HYDROGRAPHIC UNIT BOUNDARY
- SUBUNIT BOUNDARY
- SMOOTH LYING IRRIGABLE LANDS (V)
- GENTLY SLOPING OR UNDULATING IRRIGABLE LANDS (H)
- STEEPLY SLOPING IRRIGABLE LANDS (M)
- IRRIGABLE LANDS BETTER SUITED FOR FOREST MANAGEMENT (F)
- PRESENT URBAN LANDS (U)
- RECREATIONAL LANDS (R)

STATE OF CALIFORNIA
THE RESOURCES AGENCY OF CALIFORNIA
DEPARTMENT OF WATER RESOURCES
BAY AREA BRANCH
LAND AND WATER USE
RUSSIAN RIVER HYDROGRAPHIC UNIT

CLASSIFICATION OF LANDS

T 11 N, R 11-13 W MDB&M

1959

SCALE OF FEET

2000 0 2000 4000 6000

R13W
R12W
R11W
T11N
DRY CREEK
RUSSIAN
RIVER
INDEX TO SHEETS
LEGEND
HYDROGRAPHIC UNIT BOUNDARY
SUBUNIT BOUNDARY
SMOOTH - LYING IRRIGABLE LANDS (V)
GENTLY SLOPING OR UNDULATING IRRIGABLE LANDS (IV)
STEEPLY SLOPING IRRIGABLE LANDS (III)
IRRIGABLE LANDS BETTER SUITED FOR FOREST MANAGEMENT (F)
PRESENT URBAN LANDS (U)
RECREATIONAL LANDS (R)
STATE OF CALIFORNIA
THE RESOURCES AGENCY OF CALIFORNIA
DEPARTMENT OF WATER RESOURCES
BAY AREA BRANCH
LAND AND WATER USE
RUSSIAN RIVER HYDROGRAPHIC UNIT
CLASSIFICATION OF LANDS
T 11 N, R 11-13 W MDB&M
1959
SCALE OF FEET
2000 0 2000 4000 6000

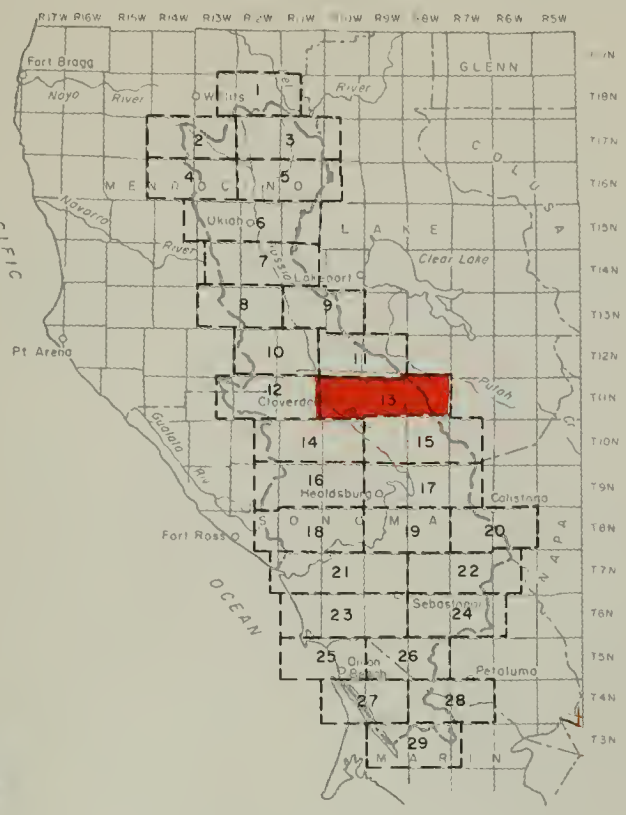

INDEX TO SHEETS

LEGEND

- HYDROGRAPHIC UNIT BOUNDARY
- SUBUNIT BOUNDARY
- SMOOTH LYING IRRIGABLE LANDS (V)
- GENTLY SLOPING OR UNDULATING IRRIGABLE LANDS (H)
- STEEPLY SLOPING IRRIGABLE LANDS (M)
- IRRIGABLE LANDS BETTER SUITED FOR FOREST MANAGEMENT (F)
- PRESENT URBAN LANDS (U)
- RECREATIONAL LANDS (R)

STATE OF CALIFORNIA
THE RESOURCES AGENCY OF CALIFORNIA
DEPARTMENT OF WATER RESOURCES
BAY AREA BRANCH
LAND AND WATER USE
RUSSIAN RIVER HYDROGRAPHIC UNIT

CLASSIFICATION OF LANDS

T 11 N, R 8-10 W MDB&M

1959

SCALE OF FEET

2000 0 2000 4000 6000

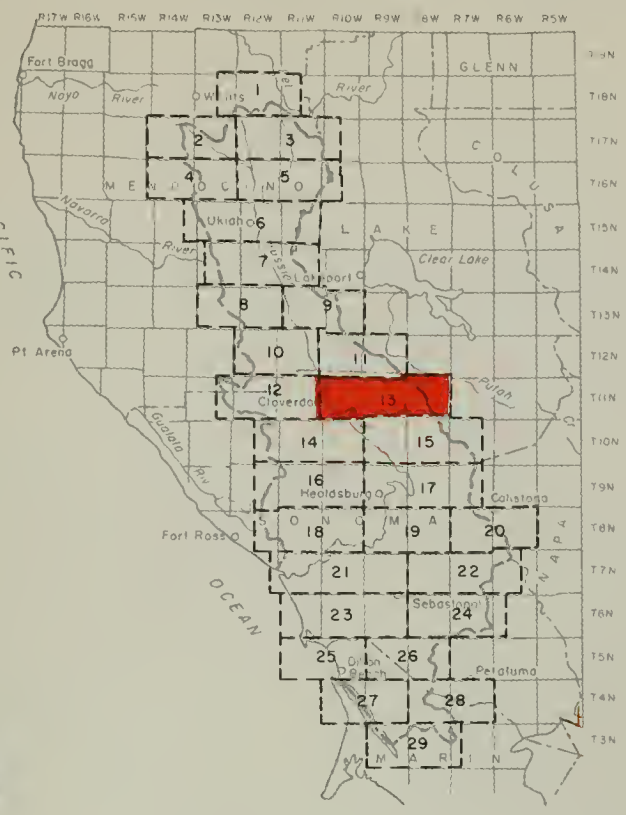

INDEX TO SHEETS

LEGEND

- HYDROGRAPHIC UNIT BOUNDARY
- SUBUNIT BOUNDARY
- SMOOTH LYING IRRIGABLE LANDS (V)
- GENTLY SLOPING OR UNDULATING IRRIGABLE LANDS (H)
- STEEPLY SLOPING IRRIGABLE LANDS (M)
- IRRIGABLE LANDS BETTER SUITED FOR FOREST MANAGEMENT (F)
- PRESENT URBAN LANDS (U)
- RECREATIONAL LANDS (R)

STATE OF CALIFORNIA
THE RESOURCES AGENCY OF CALIFORNIA
DEPARTMENT OF WATER RESOURCES
BAY AREA BRANCH
LAND AND WATER USE
RUSSIAN RIVER HYDROGRAPHIC UNIT

CLASSIFICATION OF LANDS

T 11 N, R 8-10 W MDB&M

1959

SCALE OF FEET

2000 0 2000 4000 6000

INDEX TO SHEETS

LEGEND

STATE OF CALIFORNIA
THE RESOURCES AGENCY OF CALIFORNIA
DEPARTMENT OF WATER RESOURCES
BAY AREA BRANCH
LAND AND WATER USE
RUSSIAN RIVER HYDROGRAPHIC UNIT

CLASSIFICATION OF LANDS

T 11 N, R 8-10 W MDB&M

1959

SCALE OF FEET

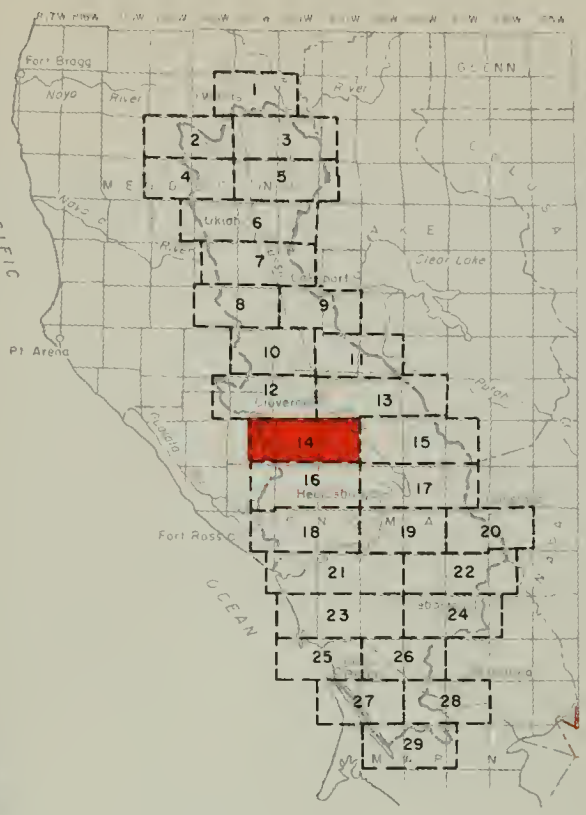

INDEX TO SHEETS

LEGEND

- HYDROGRAPHIC UNIT BOUNDARY
- SUBUNIT BOUNDARY
- SMOOTH LYING IRRIGABLE LANDS (V)
- GENTLY SLOPING OR UNDULATING IRRIGABLE LANDS (H)
- STEEPLY SLOPING IRRIGABLE LANDS (M)
- IRRIGABLE LANDS BETTER SUITED FOR FOREST MANAGEMENT (F)
- PRESENT URBAN LANDS (U)
- RECREATIONAL LANDS (R)

STATE OF CALIFORNIA
THE RESOURCES AGENCY OF CALIFORNIA
DEPARTMENT OF WATER RESOURCES
BAY AREA BRANCH
LAND AND WATER USE
RUSSIAN RIVER HYDROGRAPHIC UNIT

CLASSIFICATION OF LANDS

T 10 N, R 10-12 W MDB&M

1959

SCALE OF FEET

2000 0 2000 4000 6000

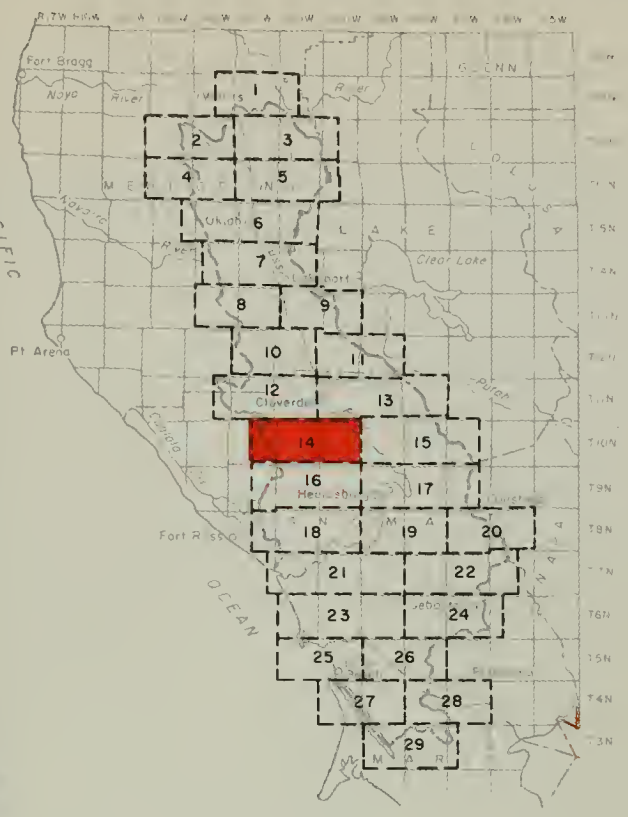

INDEX TO SHEETS

LEGEND

- HYDROGRAPHIC UNIT BOUNDARY
- SUBUNIT BOUNDARY
- SMOOTH LYING IRRIGABLE LANDS (V)
- GENTLY SLOPING OR UNDULATING IRRIGABLE LANDS (H)
- STEEPLY SLOPING IRRIGABLE LANDS (M)
- IRRIGABLE LANDS BETTER SUITED FOR FOREST MANAGEMENT (F)
- PRESENT URBAN LANDS (U)
- RECREATIONAL LANDS (R)

STATE OF CALIFORNIA
THE RESOURCES AGENCY OF CALIFORNIA
DEPARTMENT OF WATER RESOURCES
BAY AREA BRANCH
LAND AND WATER USE
RUSSIAN RIVER HYDROGRAPHIC UNIT

CLASSIFICATION OF LANDS

T 10 N, R 10-12 W MDB&M

1959

SCALE OF FEET

2000 0 2000 4000 6000

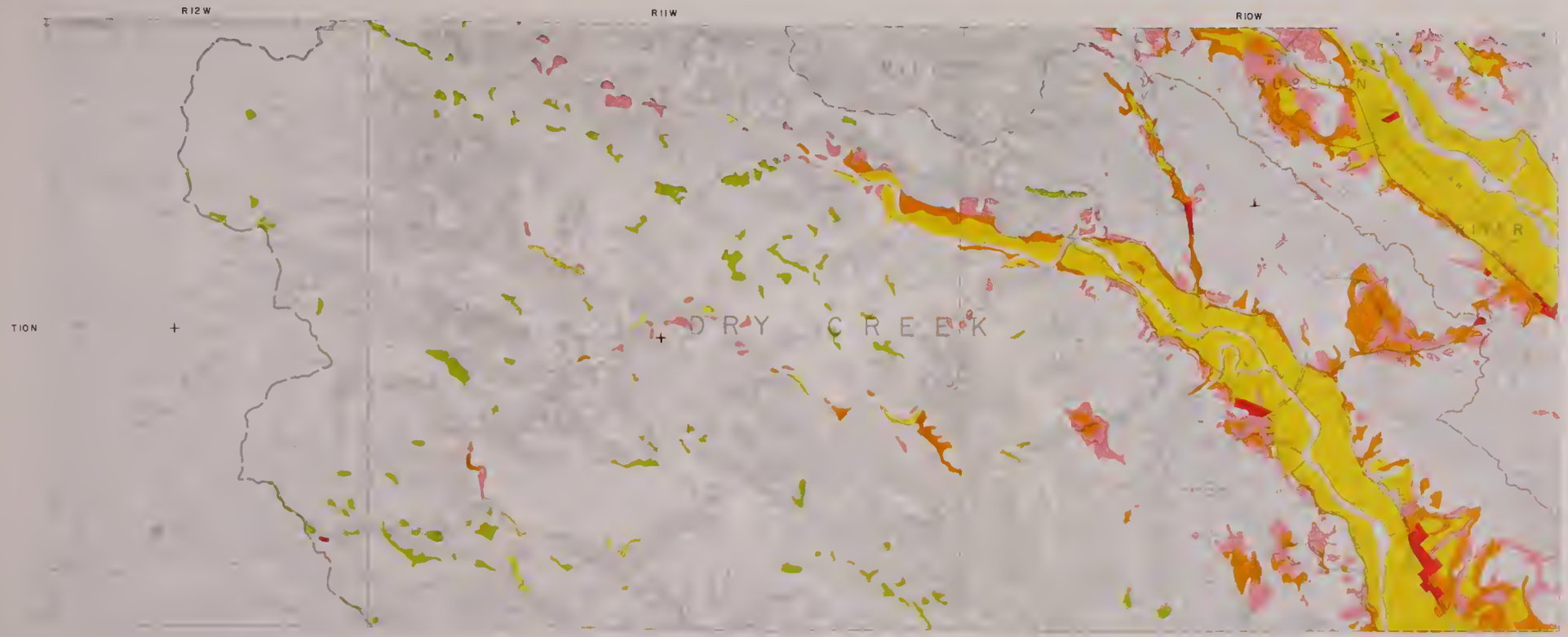

INDEX TO SHEETS

LEGEND

- HYDROGRAPHIC UNIT BOUNDARY
- SUBUNIT BOUNDARY
- SMOOTH LYING IRRIGABLE LANDS (V)
- GENTLY SLOPING OR UNDULATING IRRIGABLE LANDS (IV)
- STEEPLY SLOPING IRRIGABLE LANDS (III)
- IRRIGABLE LANDS BETTER SUITED FOR FOREST MANAGEMENT (F)
- PRESENT URBAN LANDS (U)
- RECREATIONAL LANDS (R)

STATE OF CALIFORNIA
THE RESOURCES AGENCY OF CALIFORNIA
DEPARTMENT OF WATER RESOURCES
BAY AREA BRANCH

LAND AND WATER USE
RUSSIAN RIVER HYDROGRAPHIC UNIT

CLASSIFICATION OF LANDS

T 10 N, R 10-12 W MDB&M

1959

SCALE OF FEET

2000 0 2000 4000 6000

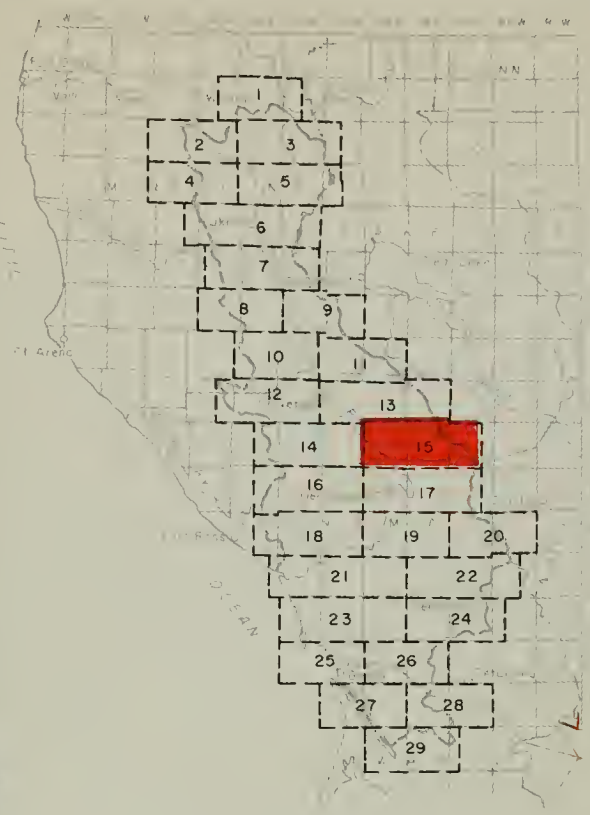

INDEX TO SHEETS

LEGEND

- HYDROGRAPHIC UNIT BOUNDARY
- SUBUNIT BOUNDARY
- SMOOTH LYING IRRIGABLE LANDS (V)
- GENTLY SLOPING OR UNDULATING IRRIGABLE LANDS (H)
- STEEPLY SLOPING IRRIGABLE LANDS (M)
- IRRIGABLE LANDS BETTER SUITED FOR FOREST MANAGEMENT (F)
- PRESENT URBAN LANDS (U)
- RECREATIONAL LANDS (R)

STATE OF CALIFORNIA
THE RESOURCES AGENCY OF CALIFORNIA
DEPARTMENT OF WATER RESOURCES
BAY AREA BRANCH
LAND AND WATER USE
RUSSIAN RIVER HYDROGRAPHIC UNIT

CLASSIFICATION OF LANDS

T 10 N, R 7–9 W MDB&M

1959

SCALE OF FEET

2000 0 2000 4000 6000

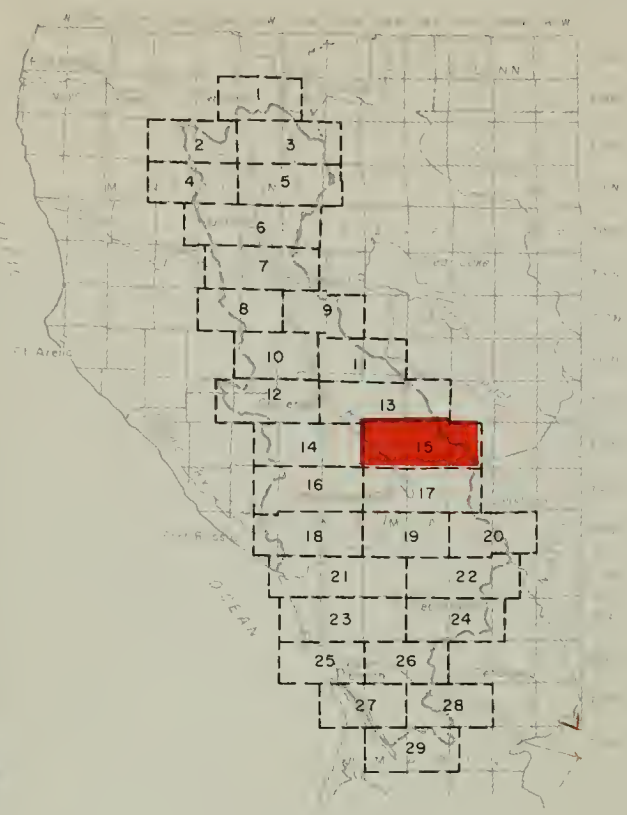

INDEX TO SHEETS

LEGEND

- HYDROGRAPHIC UNIT BOUNDARY
- SUBUNIT BOUNDARY
- SMOOTH LYING IRRIGABLE LANDS (V)
- GENTLY SLOPING OR UNDULATING IRRIGABLE LANDS (H)
- STEEPLY SLOPING IRRIGABLE LANDS (M)
- IRRIGABLE LANDS BETTER SUITED FOR FOREST MANAGEMENT (F)
- PRESENT URBAN LANDS (U)
- RECREATIONAL LANDS (R)

STATE OF CALIFORNIA
THE RESOURCES AGENCY OF CALIFORNIA
DEPARTMENT OF WATER RESOURCES
BAY AREA BRANCH
LAND AND WATER USE
RUSSIAN RIVER HYDROGRAPHIC UNIT

CLASSIFICATION OF LANDS

T 10 N, R 7–9 W MDB&M

1959

SCALE OF FEET

2000 0 2000 4000 6000

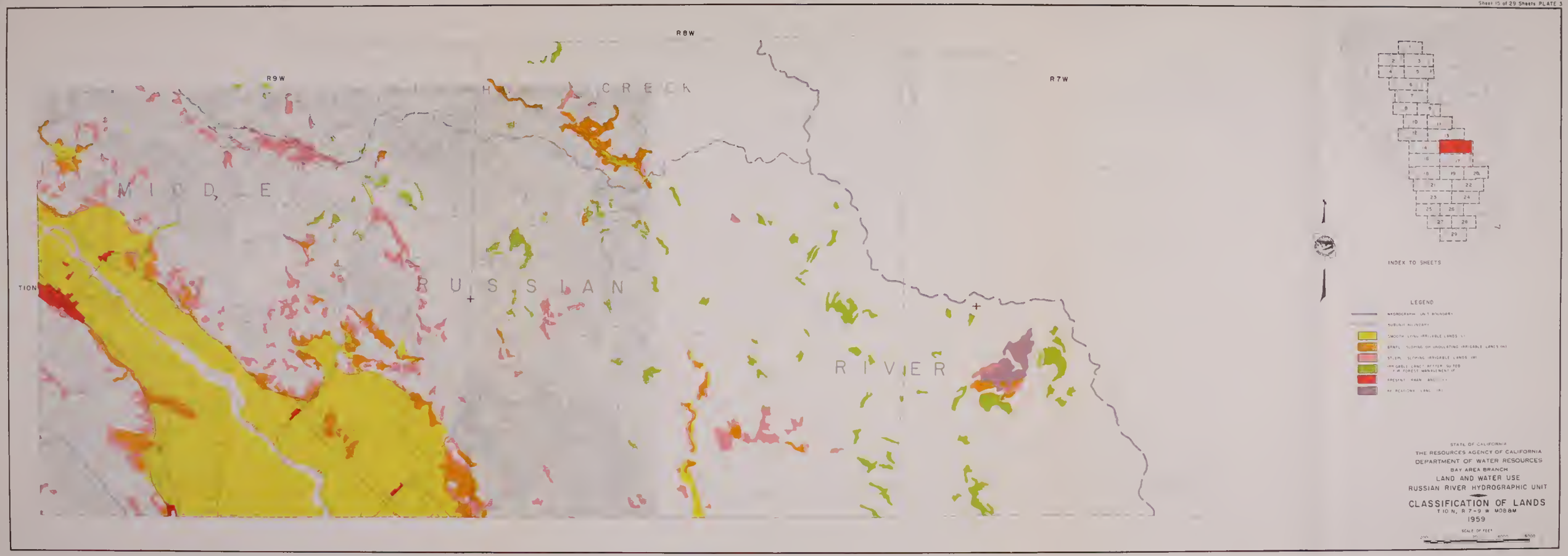
R8W
R9W
R7W
CREEK
MIDDLE
RUSSIAN
RIVER
TION
INDEX TO SHEETS
LEGEND
STATE OF CALIFORNIA
THE RESOURCES AGENCY OF CALIFORNIA
DEPARTMENT OF WATER RESOURCES
BAY AREA BRANCH
LAND AND WATER USE
RUSSIAN RIVER HYDROGRAPHIC UNIT
CLASSIFICATION OF LANDS
T 10 N, R 7-9 W MDB&M
1959
SCALE OF FEET

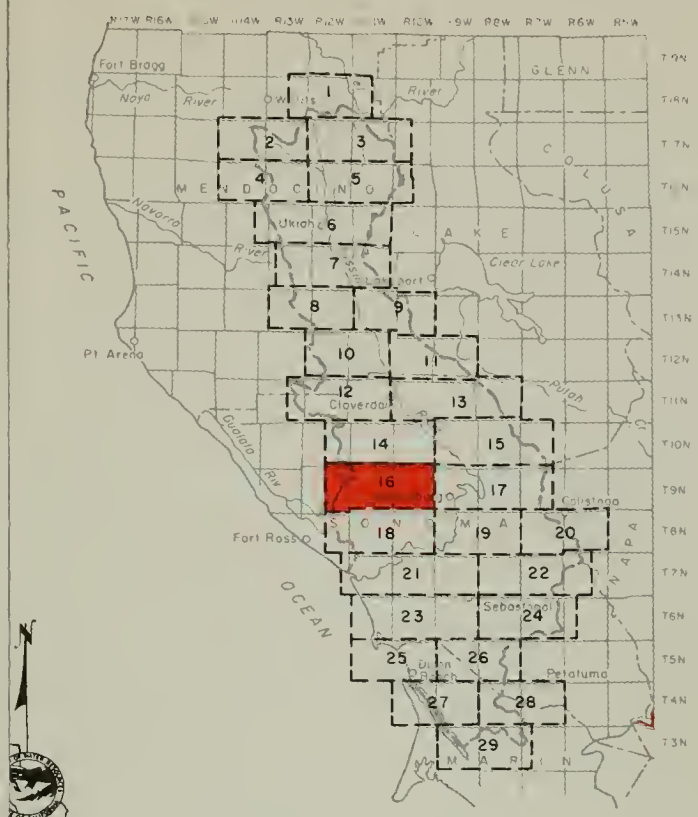

INDEX TO SHEETS

28574

LEGEND

- HYDROGRAPHIC UNIT BOUNDARY
- SUBUNIT BOUNDARY
- SMOOTH LYING IRRIGABLE LANDS (V)
- GENTLY SLOPING OR UNDULATING IRRIGABLE LANDS (H)
- STEEPLY SLOPING IRRIGABLE LANDS (M)
- IRRIGABLE LANDS BETTER SUITED FOR FOREST MANAGEMENT (F)
- PRESENT URBAN LANDS (U)
- RECREATIONAL LANDS (R)

STATE OF CALIFORNIA
THE RESOURCES AGENCY OF CALIFORNIA
DEPARTMENT OF WATER RESOURCES
BAY AREA BRANCH
LAND AND WATER USE
RUSSIAN RIVER HYDROGRAPHIC UNIT

CLASSIFICATION OF LANDS

T 9 N, R 10-12 W MDB&M

1959

SCALE OF FEET

2000 0 2000 4000 6000

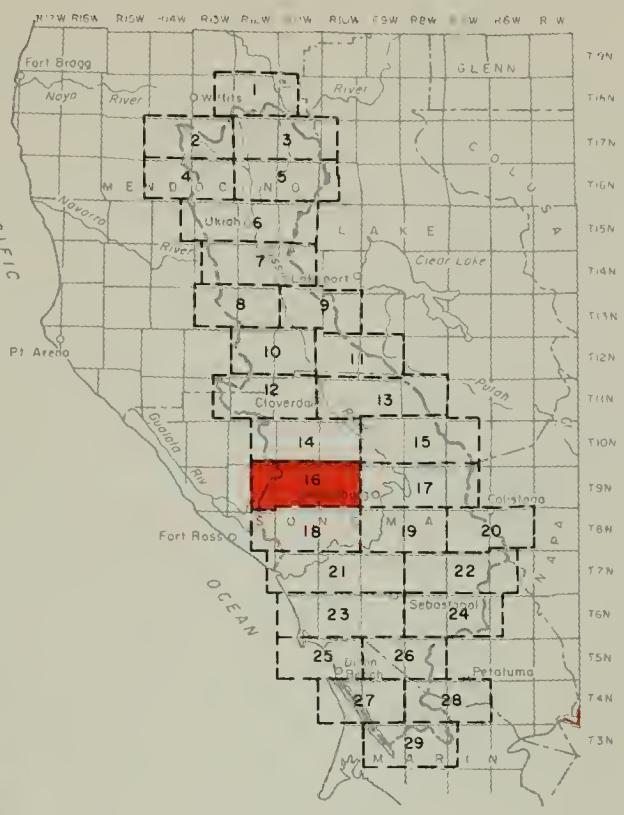

INDEX TO SHEETS

LEGEND

- HYDROGRAPHIC UNIT BOUNDARY
- SUBUNIT BOUNDARY
- SMOOTH LYING IRRIGABLE LANDS (V)
- GENTLY SLOPING OR UNDULATING IRRIGABLE LANDS (H)
- STEEPLY SLOPING IRRIGABLE LANDS (M)
- IRRIGABLE LANDS BETTER SUITED FOR FOREST MANAGEMENT (F)
- PRESENT URBAN LANDS (U)
- RECREATIONAL LANDS (R)

STATE OF CALIFORNIA
THE RESOURCES AGENCY OF CALIFORNIA
DEPARTMENT OF WATER RESOURCES
BAY AREA BRANCH
LAND AND WATER USE
RUSSIAN RIVER HYDROGRAPHIC UNIT

CLASSIFICATION OF LANDS

T 9 N, R 10-12 W MDB&M

1959

SCALE OF FEET

2000 0 2000 4000 6000

28574

R12W
R11W
R10W
T9N
DRY CREEK
AUSTIN CREEK
INDEX TO SHEETS
LEGEND
HYDROGRAPHIC UNIT BOUNDARY
SUBUNIT BOUNDARY
SMOOTH LAND IRRIGABLE LANDS (I)
GENTLY SLOPING OR UNDULATING IRRIGABLE LANDS (II)
STEEPLY SLOPING IRRIGABLE LANDS (III)
IRRIGABLE LANDS BETTER SUITED FOR FOREST MANAGEMENT (F)
PRESENT URBAN LANDS (U)
RECREATIONAL LANDS (R)
STATE OF CALIFORNIA
THE RESOURCES AGENCY OF CALIFORNIA
DEPARTMENT OF WATER RESOURCES
BAY AREA BRANCH
LAND AND WATER USE
RUSSIAN RIVER HYDROGRAPHIC UNIT
CLASSIFICATION OF LANDS
T 9 N, R 10-12 W MDB&M
1959
SCALE OF FEET
2000 0 2000 4000 6000

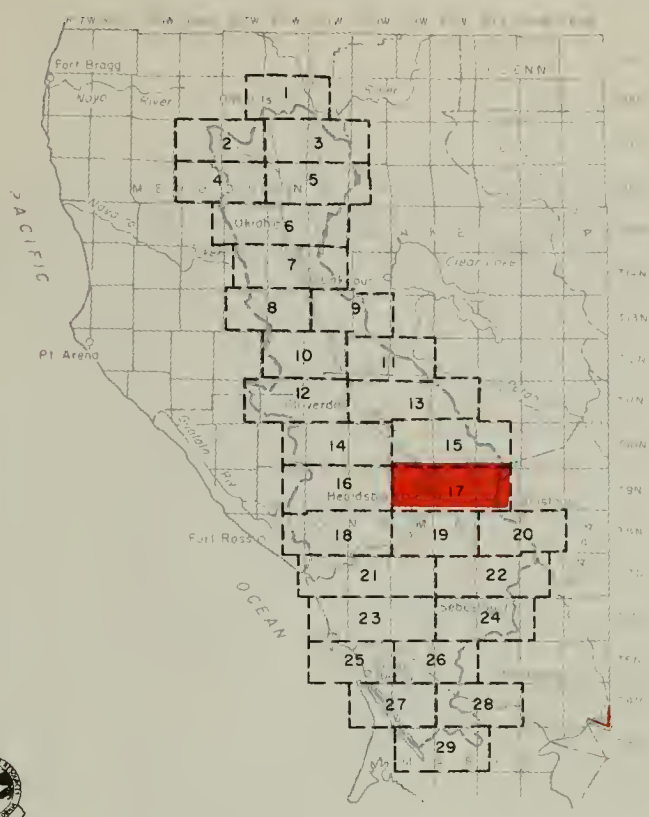

INDEX TO SHEETS

LEGEND

- HYDROGRAPHIC UNIT BOUNDARY
- SUBUNIT BOUNDARY
- SMOOTH LYING IRRIGABLE LANDS (V)
- GENTLY SLOPING OR UNDULATING IRRIGABLE LANDS (H)
- STEEPLY SLOPING IRRIGABLE LANDS (M)
- IRRIGABLE LANDS BETTER SUITED FOR FOREST MANAGEMENT (F)
- PRESENT URBAN LANDS (U)
- RECREATIONAL LANDS (R)

STATE OF CALIFORNIA
THE RESOURCES AGENCY OF CALIFORNIA
DEPARTMENT OF WATER RESOURCES
BAY AREA BRANCH
LAND AND WATER USE
RUSSIAN RIVER HYDROGRAPHIC UNIT

CLASSIFICATION OF LANDS

T 9 N, R 7–9 W MDB&M

1959

SCALE OF FEET

2000 0 2000 4000 6000

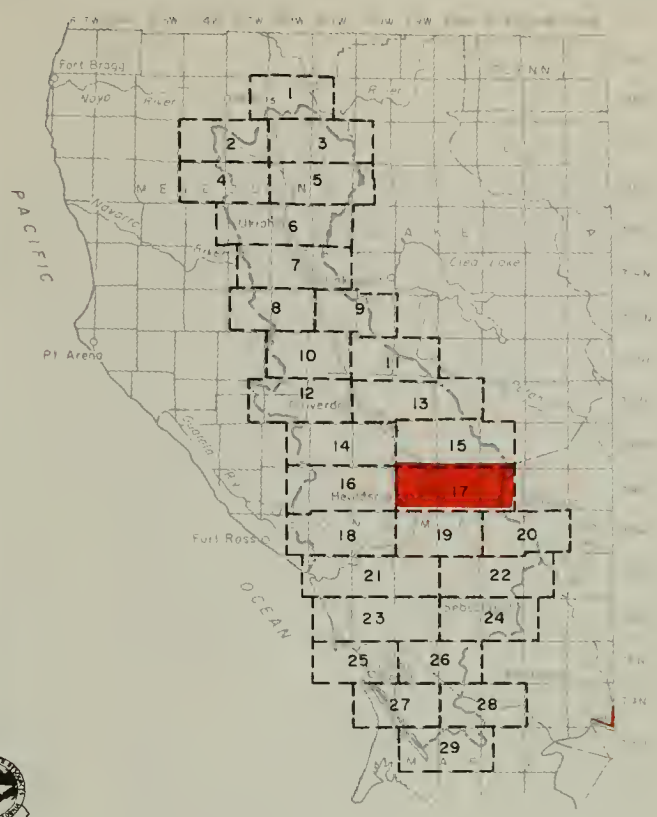

INDEX TO SHEETS

LEGEND

- HYDROGRAPHIC UNIT BOUNDARY
- SUBUNIT BOUNDARY
- SMOOTH LYING IRRIGABLE LANDS (V)
- GENTLY SLOPING OR UNDULATING IRRIGABLE LANDS (H)
- STEEPLY SLOPING IRRIGABLE LANDS (M)
- IRRIGABLE LANDS BETTER SUITED FOR FOREST MANAGEMENT (F)
- PRESENT URBAN LANDS (U)
- RECREATIONAL LANDS (R)

STATE OF CALIFORNIA
THE RESOURCES AGENCY OF CALIFORNIA
DEPARTMENT OF WATER RESOURCES
BAY AREA BRANCH
LAND AND WATER USE
RUSSIAN RIVER HYDROGRAPHIC UNIT

CLASSIFICATION OF LANDS

T 9 N, R 7-9 W MDB&M

1959

SCALE OF FEET

2000 0 2000 4000 6000

INDEX TO SHEETS

LEGEND

HYDROGRAPHIC UNIT BOUNDARY

SUBUNIT BOUNDARY

SMOOTH LANDS (IRRIGABLE LANDS IV)

GENTLY SLOPING OR UNDULATING (IRRIGABLE LANDS III)

STEEPLY SLOPING (IRRIGABLE LANDS II)

IRRIGABLE LANDS BETTER SUITED FOR FOREST MANAGEMENT (F)

PRESENT URBAN LANDS (U)

RECREATIONAL LANDS (R)

STATE OF CALIFORNIA
THE RESOURCES AGENCY OF CALIFORNIA
DEPARTMENT OF WATER RESOURCES
BAY AREA BRANCH

LAND AND WATER USE
RUSSIAN RIVER HYDROGRAPHIC UNIT

CLASSIFICATION OF LANDS

T 9 N, R 7–9 W MDB&M

1959

SCALE OF FEET

2000 0 2000 4000 6000

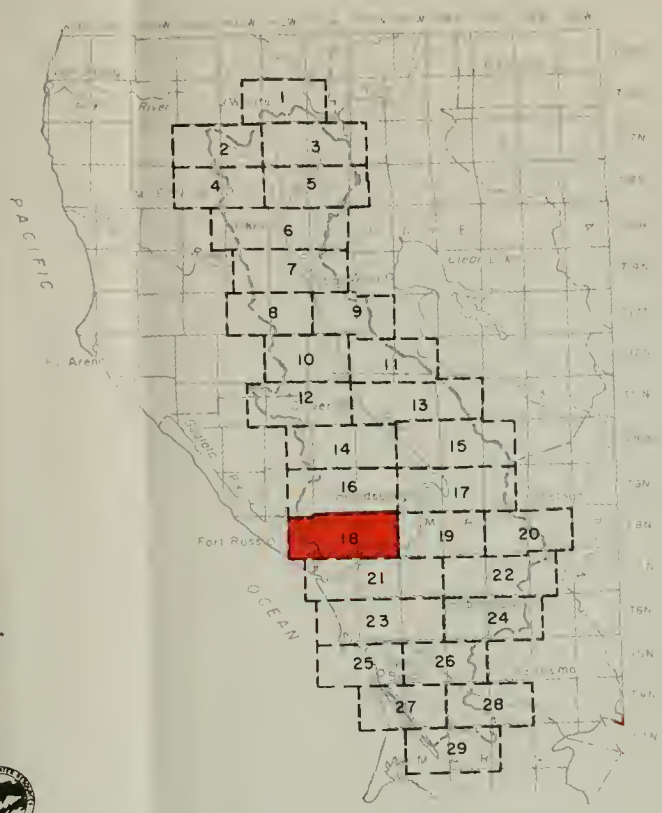

INDEX TO SHEETS

LEGEND

- HYDROGRAPHIC UNIT BOUNDARY
- SUBUNIT BOUNDARY
- SMOOTH LYING IRRIGABLE LANDS (V)
- GENTLY SLOPING OR UNDULATING IRRIGABLE LANDS (H)
- STEEPLY SLOPING IRRIGABLE LANDS (M)
- IRRIGABLE LANDS BETTER SUITED FOR FOREST MANAGEMENT (F)
- PRESENT URBAN LANDS (U)
- RECREATIONAL LANDS (R)

STATE OF CALIFORNIA
THE RESOURCES AGENCY OF CALIFORNIA
DEPARTMENT OF WATER RESOURCES
BAY AREA BRANCH
LAND AND WATER USE
RUSSIAN RIVER HYDROGRAPHIC UNIT

CLASSIFICATION OF LANDS

T 8 N, R 10-12 W MDB&M
1959

SCALE OF FEET
2000 0 2000 4000 6000

28574

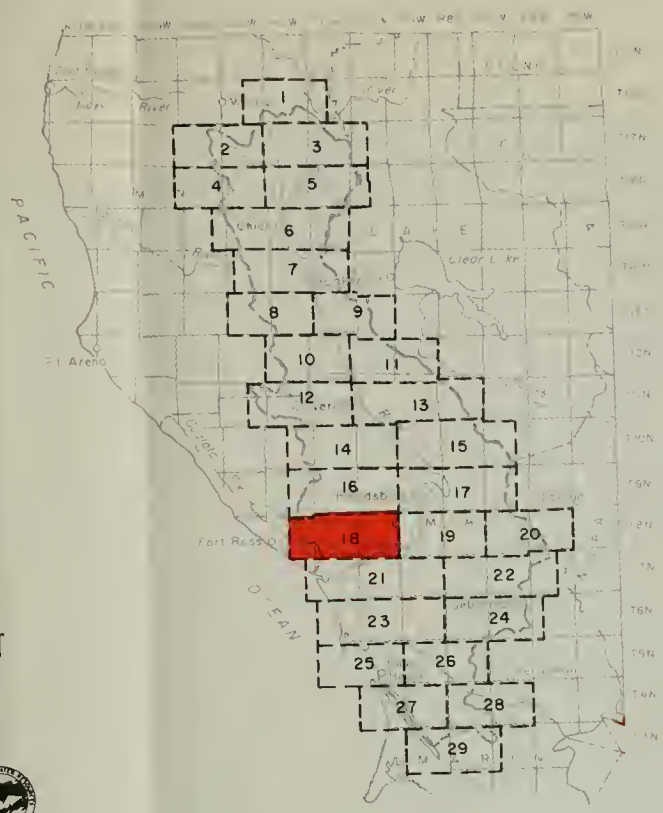

INDEX TO SHEETS

N

LEGEND

- HYDROGRAPHIC UNIT BOUNDARY
- SUBUNIT BOUNDARY
- SMOOTH LYING IRRIGABLE LANDS (V)
- GENTLY SLOPING OR UNDULATING IRRIGABLE LANDS (H)
- STEEPLY SLOPING IRRIGABLE LANDS (M)
- IRRIGABLE LANDS BETTER SUITED FOR FOREST MANAGEMENT (F)
- PRESENT URBAN LANDS (U)
- RECREATIONAL LANDS (R)

STATE OF CALIFORNIA
THE RESOURCES AGENCY OF CALIFORNIA
DEPARTMENT OF WATER RESOURCES
BAY AREA BRANCH
LAND AND WATER USE
RUSSIAN RIVER HYDROGRAPHIC UNIT

CLASSIFICATION OF LANDS

T 8 N, R 10-12 W MDB&M

1959

SCALE OF FEET

2000 0 2000 4000 6000

28574

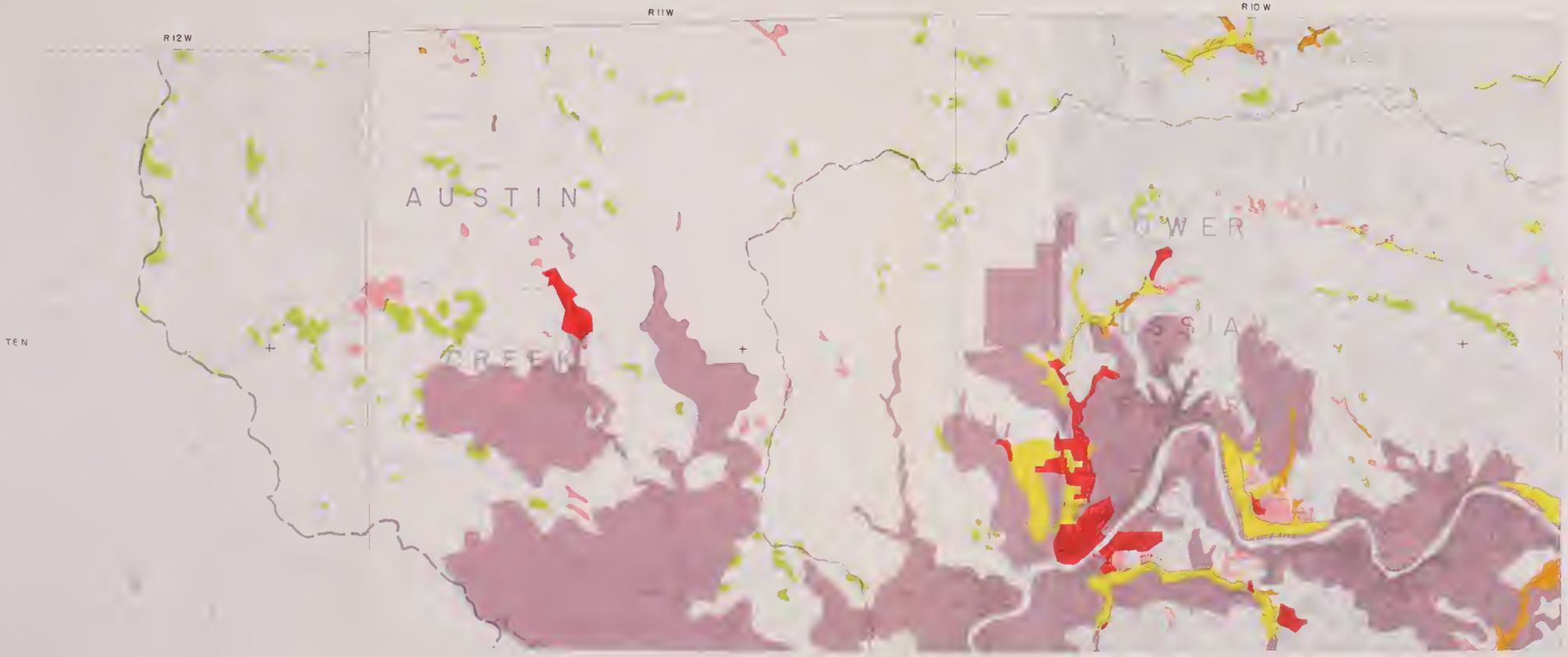

INDEX TO SHEETS

LEGEND

HYDROGRAPHIC UNIT BOUNDARY

SUBUNIT BOUNDARY

SMOOTH LAND IRRIGABLE LANDS

GENTLY SLOPING OR UNDULATING IRRIGABLE LANDS

STEEPLY SLOPING IRRIGABLE LANDS

IRRIGABLE LANDS BETTER SUITED FOR FOREST MANAGEMENT

PRESENT URBAN LANDS

RECREATIONAL LANDS

STATE OF CALIFORNIA
THE RESOURCES AGENCY OF CALIFORNIA
DEPARTMENT OF WATER RESOURCES
BAY AREA BRANCH
LAND AND WATER USE
RUSSIAN RIVER HYDROGRAPHIC UNIT

CLASSIFICATION OF LANDS

T 6 N, R 10-12 W MDB&M

1959

SCALE OF FEET

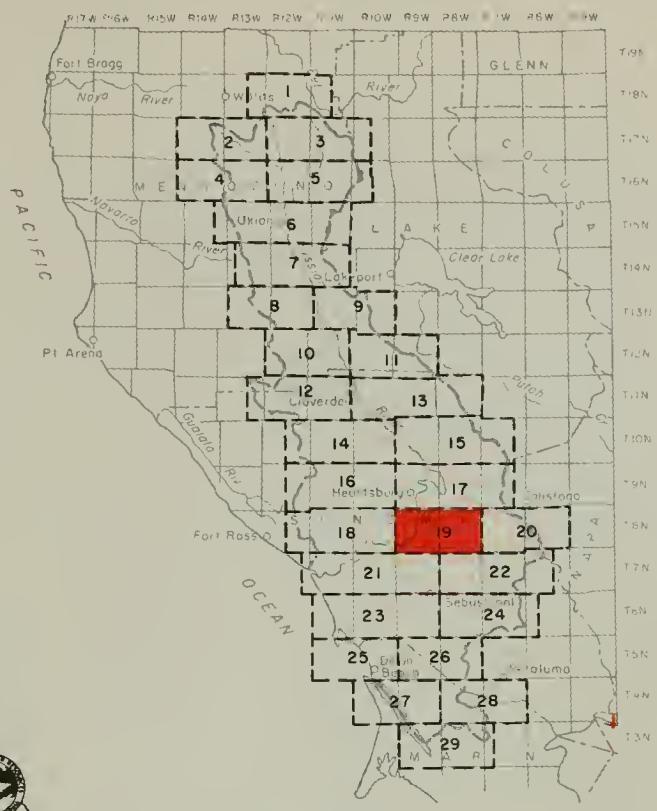

INDEX TO SHEETS

LEGEND

- HYDROGRAPHIC UNIT BOUNDARY
- SUBUNIT BOUNDARY
- SMOOTH LYING IRRIGABLE LANDS (V)
- GENTLY SLOPING OR UNDULATING IRRIGABLE LANDS (H)
- STEEPLY SLOPING IRRIGABLE LANDS (M)
- IRRIGABLE LANDS BETTER SUITED FOR FOREST MANAGEMENT (F)
- PRESENT URBAN LANDS (U)
- RECREATIONAL LANDS (R)

STATE OF CALIFORNIA
THE RESOURCES AGENCY OF CALIFORNIA
DEPARTMENT OF WATER RESOURCES
BAY AREA BRANCH
LAND AND WATER USE
RUSSIAN RIVER HYDROGRAPHIC UNIT

CLASSIFICATION OF LANDS

T 8 N, R 8-9 W MDB&M

1959

SCALE OF FEET

2000 0 2000 4000 6000

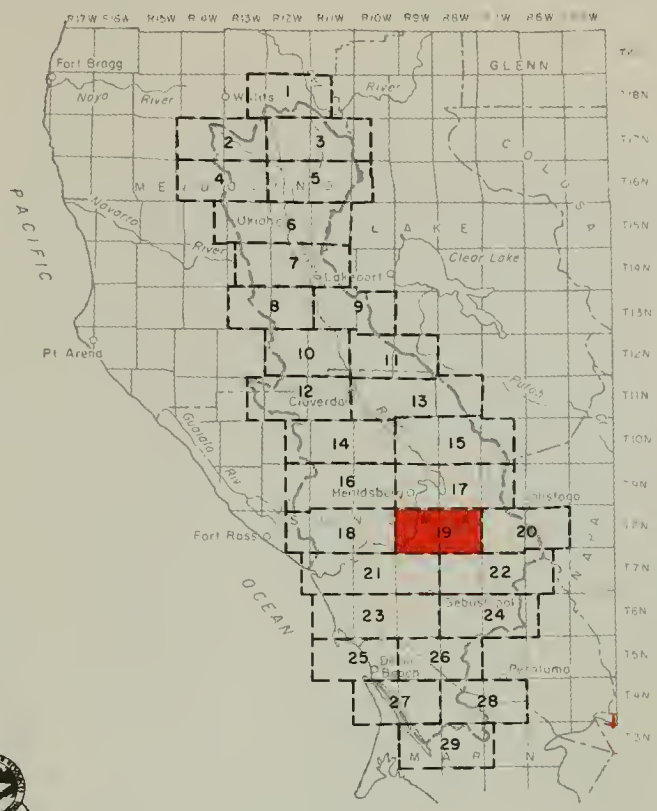

INDEX TO SHEETS

LEGEND

- HYDROGRAPHIC UNIT BOUNDARY
- SUBUNIT BOUNDARY
- SMOOTH LYING IRRIGABLE LANDS (V)
- GENTLY SLOPING OR UNDULATING IRRIGABLE LANDS (H)
- STEEPLY SLOPING IRRIGABLE LANDS (M)
- IRRIGABLE LANDS BETTER SUITED FOR FOREST MANAGEMENT (F)
- PRESENT URBAN LANDS (U)
- RECREATIONAL LANDS (R)

STATE OF CALIFORNIA
THE RESOURCES AGENCY OF CALIFORNIA
DEPARTMENT OF WATER RESOURCES
BAY AREA BRANCH
LAND AND WATER USE
RUSSIAN RIVER HYDROGRAPHIC UNIT

CLASSIFICATION OF LANDS

T 8 N, R 8-9 W MD8&M

1959

SCALE OF FEET

2000 0 2000 4000 6000

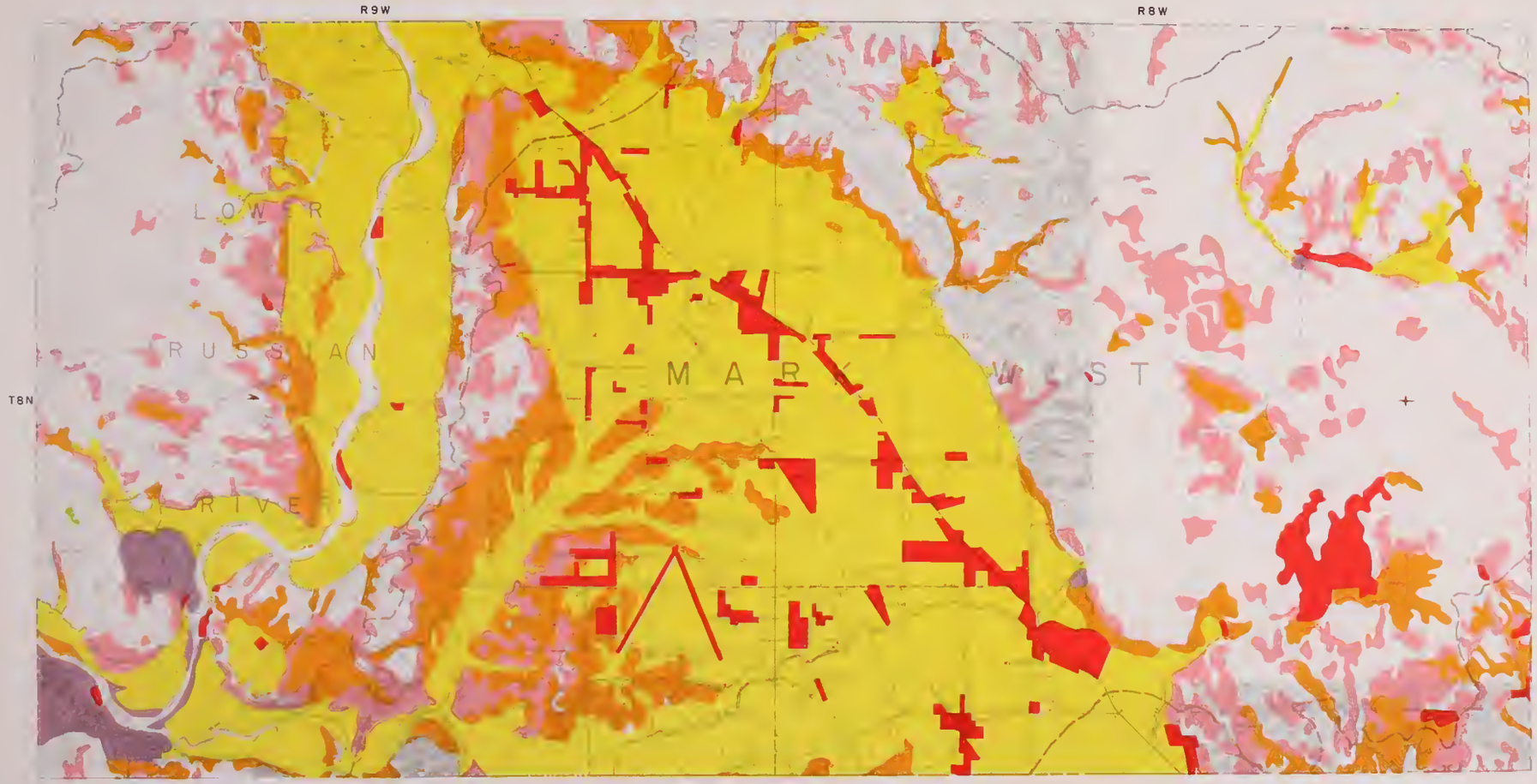

INDEX TO SHEETS

LEGEND

- HYDROGRAPHIC UNIT BOUNDARY
- SUBUNIT BOUNDARY
- SMOOTH LYING IRRIGABLE LANDS (V)
- GENTLY SLOPING OR UNDULATING IRRIGABLE LANDS (H)
- STEEPLY SLOPING IRRIGABLE LANDS (M)
- IRRIGABLE LANDS BETTER SUITED FOR FOREST MANAGEMENT (F)
- PRESENT URBAN LANDS (U)
- RECREATIONAL LANDS (R)

STATE OF CALIFORNIA
THE RESOURCES AGENCY OF CALIFORNIA
DEPARTMENT OF WATER RESOURCES
BAY AREA BRANCH
LAND AND WATER USE
RUSSIAN RIVER HYDROGRAPHIC UNIT

CLASSIFICATION OF LANDS

T 8 N, R 8-9 W MDB&M
1959

SCALE OF FEET
2000 0 2000 4000 6000

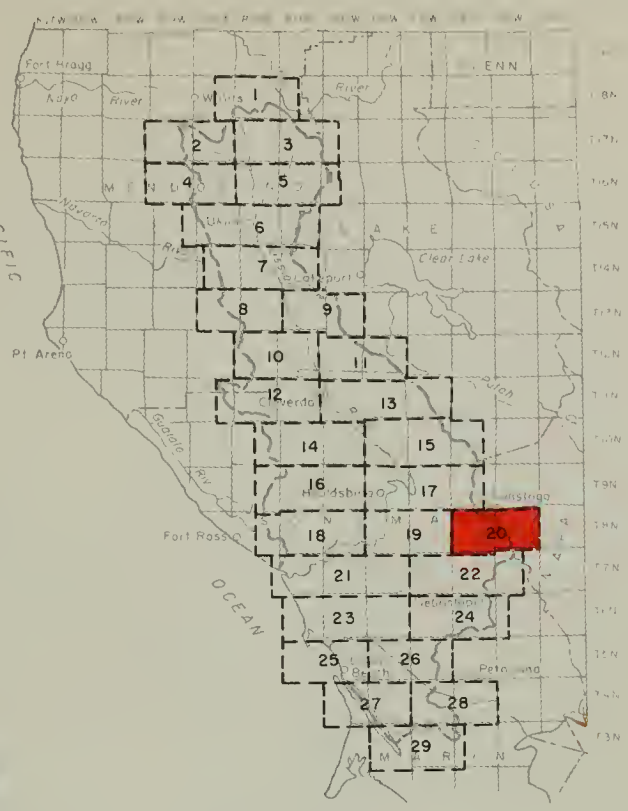

INDEX TO SHEETS

N

LEGEND

- HYDROGRAPHIC UNIT BOUNDARY
- SUBUNIT BOUNDARY
- SMOOTH LYING IRRIGABLE LANDS (V)
- GENTLY SLOPING OR UNDULATING IRRIGABLE LANDS (H)
- STEEPLY SLOPING IRRIGABLE LANDS (M)
- IRRIGABLE LANDS BETTER SUITED FOR FOREST MANAGEMENT (F)
- PRESENT URBAN LANDS (U)
- RECREATIONAL LANDS (R)

STATE OF CALIFORNIA
THE RESOURCES AGENCY OF CALIFORNIA
DEPARTMENT OF WATER RESOURCES
BAY AREA BRANCH
LAND AND WATER USE
RUSSIAN RIVER HYDROGRAPHIC UNIT

CLASSIFICATION OF LANDS

T 8 N, R 6-7 W MDB&M

1959

SCALE OF FEET

2000 0 2000 4000 6000

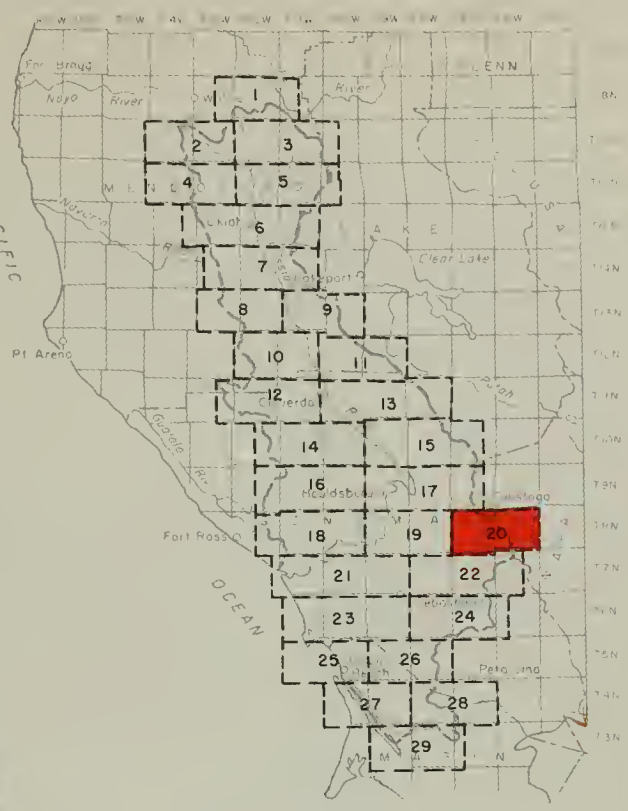

INDEX TO SHEETS

N

LEGEND

- HYDROGRAPHIC UNIT BOUNDARY
- SUBUNIT BOUNDARY
- SMOOTH LYING IRRIGABLE LANDS (V)
- GENTLY SLOPING OR UNDULATING IRRIGABLE LANDS (H)
- STEEPLY SLOPING IRRIGABLE LANDS (M)
- IRRIGABLE LANDS BETTER SUITED FOR FOREST MANAGEMENT (F)
- PRESENT URBAN LANDS (U)
- RECREATIONAL LANDS (R)

STATE OF CALIFORNIA
THE RESOURCES AGENCY OF CALIFORNIA
DEPARTMENT OF WATER RESOURCES
BAY AREA BRANCH
LAND AND WATER USE
RUSSIAN RIVER HYDROGRAPHIC UNIT

CLASSIFICATION OF LANDS

T 8 N, R 6-7 W MDB&M

1959

SCALE OF FEET

2000 0 2000 4000 6000

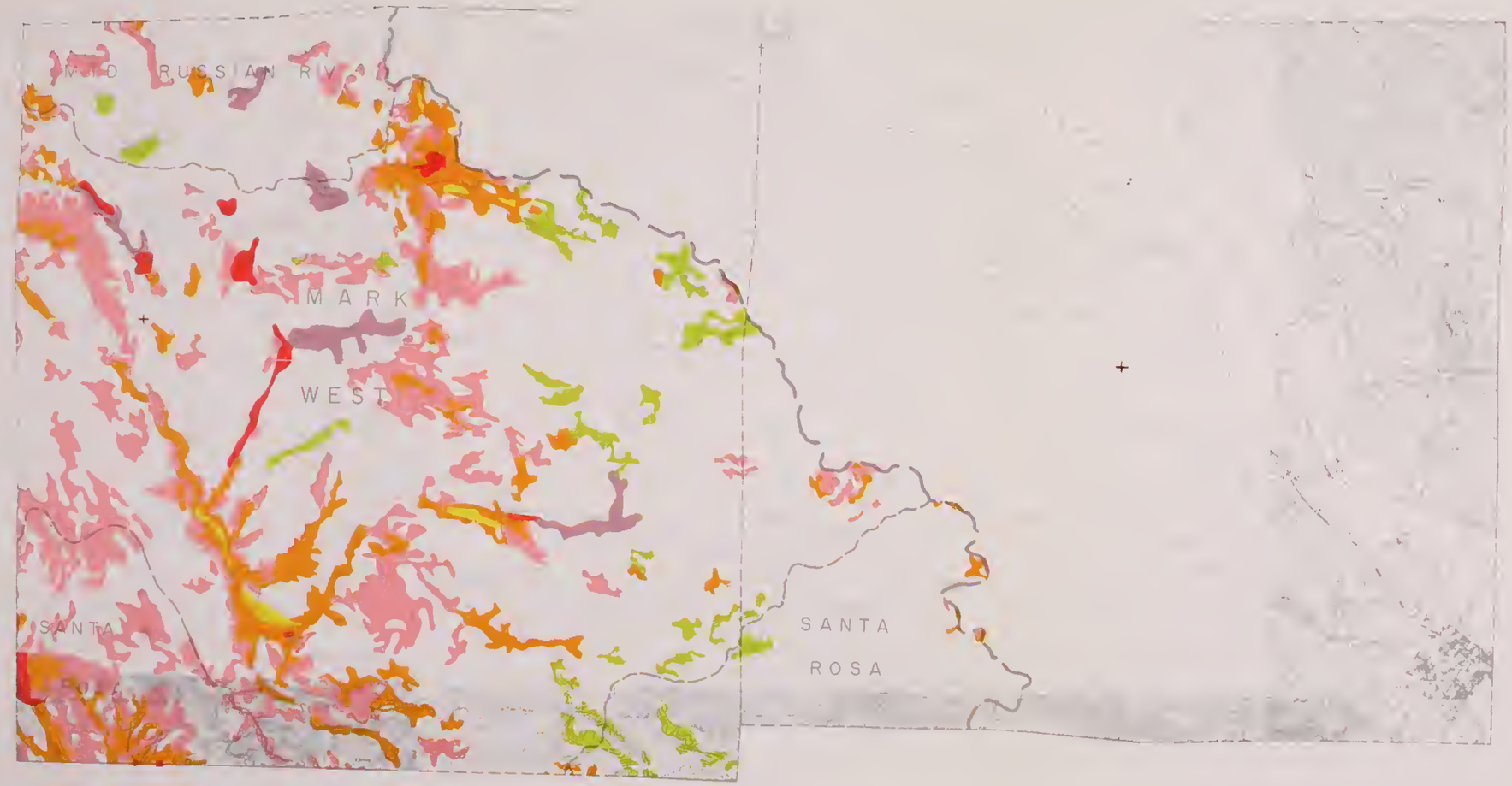

INDEX TO SHEETS

LEGEND

- HYDROGRAPHIC UNIT BOUNDARY
- SUBUNIT BOUNDARY
- SMOOTH LYING IRRIGABLE LANDS (V)
- GENTLY SLOPING OR UNDULATING IRRIGABLE LANDS (H)
- STEEPLY SLOPING IRRIGABLE LANDS (M)
- IRRIGABLE LANDS BETTER SUITED FOR FOREST MANAGEMENT (F)
- PRESENT URBAN LANDS (U)
- RECREATIONAL LANDS (R)

STATE OF CALIFORNIA
THE RESOURCES AGENCY OF CALIFORNIA
DEPARTMENT OF WATER RESOURCES
BAY AREA BRANCH
LAND AND WATER USE
RUSSIAN RIVER HYDROGRAPHIC UNIT

CLASSIFICATION OF LANDS

T 8 N, R 6-7 W MDB&M

1959

SCALE OF FEET

2000 0 2000 4000 6000

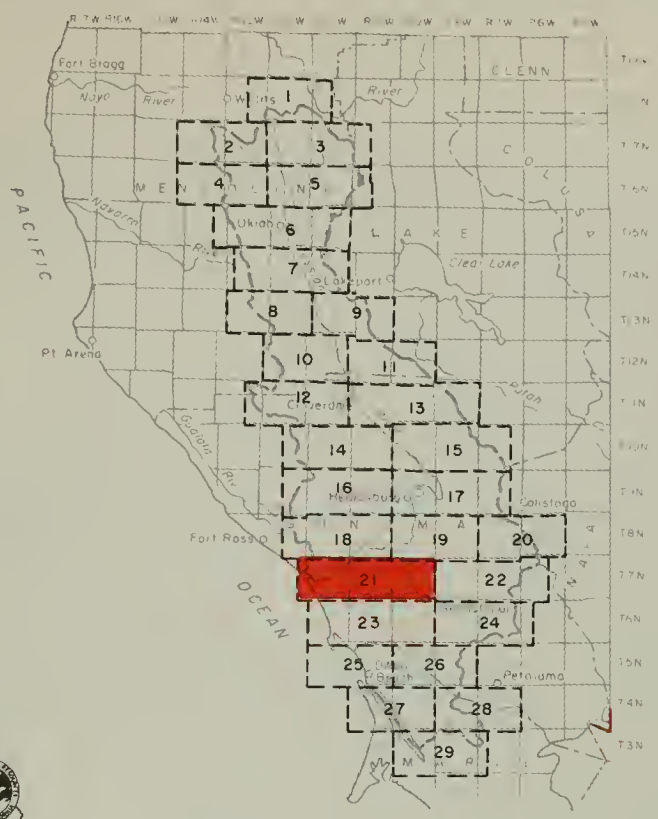

INDEX TO SHEETS

LEGEND

- HYOROGRAPHIC UNIT BOUNDARY
- SUBUNIT BOUNDARY
- SMOOTH LYING IRRIGABLE LANDS (V)
- GENTLY SLOPING OR UNDULATING IRRIGABLE LANDS (H)
- STEEPLY SLOPING IRRIGABLE LANDS (M)
- IRRIGABLE LANDS BETTER SUITED FOR FOREST MANAGEMENT (F)
- PRESENT URBAN LANDS (U)
- RECREATIONAL LANDS (R)

STATE OF CALIFORNIA
THE RESOURCES AGENCY OF CALIFORNIA
DEPARTMENT OF WATER RESOURCES
BAY AREA BRANCH
LAND AND WATER USE
RUSSIAN RIVER HYDROGRAPHIC UNIT

CLASSIFICATION OF LANDS

T 7 N, R 9-12 W MDB&M

1959

SCALE OF FEET

2000 0 2000 4000 6000

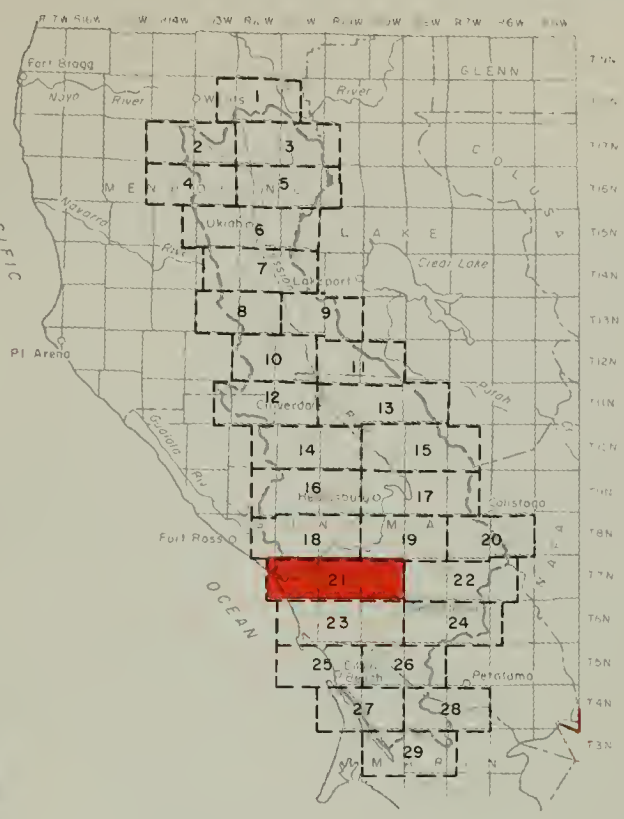

INDEX TO SHEETS

LEGEND

- HYDROGRAPHIC UNIT BOUNDARY
- SUBUNIT BOUNDARY
- SMOOTH LYING IRRIGABLE LANDS (V)
- GENTLY SLOPING OR UNDULATING IRRIGABLE LANDS (H)
- STEEPLY SLOPING IRRIGABLE LANDS (M)
- IRRIGABLE LANDS BETTER SUITED FOR FOREST MANAGEMENT (F)
- PRESENT URBAN LANDS (U)
- RECREATIONAL LANDS (R)

STATE OF CALIFORNIA
THE RESOURCES AGENCY OF CALIFORNIA
DEPARTMENT OF WATER RESOURCES
BAY AREA BRANCH
LAND AND WATER USE
RUSSIAN RIVER HYDROGRAPHIC UNIT

CLASSIFICATION OF LANDS

T 7 N, R 9-12 W MDB&M
1959

SCALE OF FEET
2000 0 2000 4000 6000

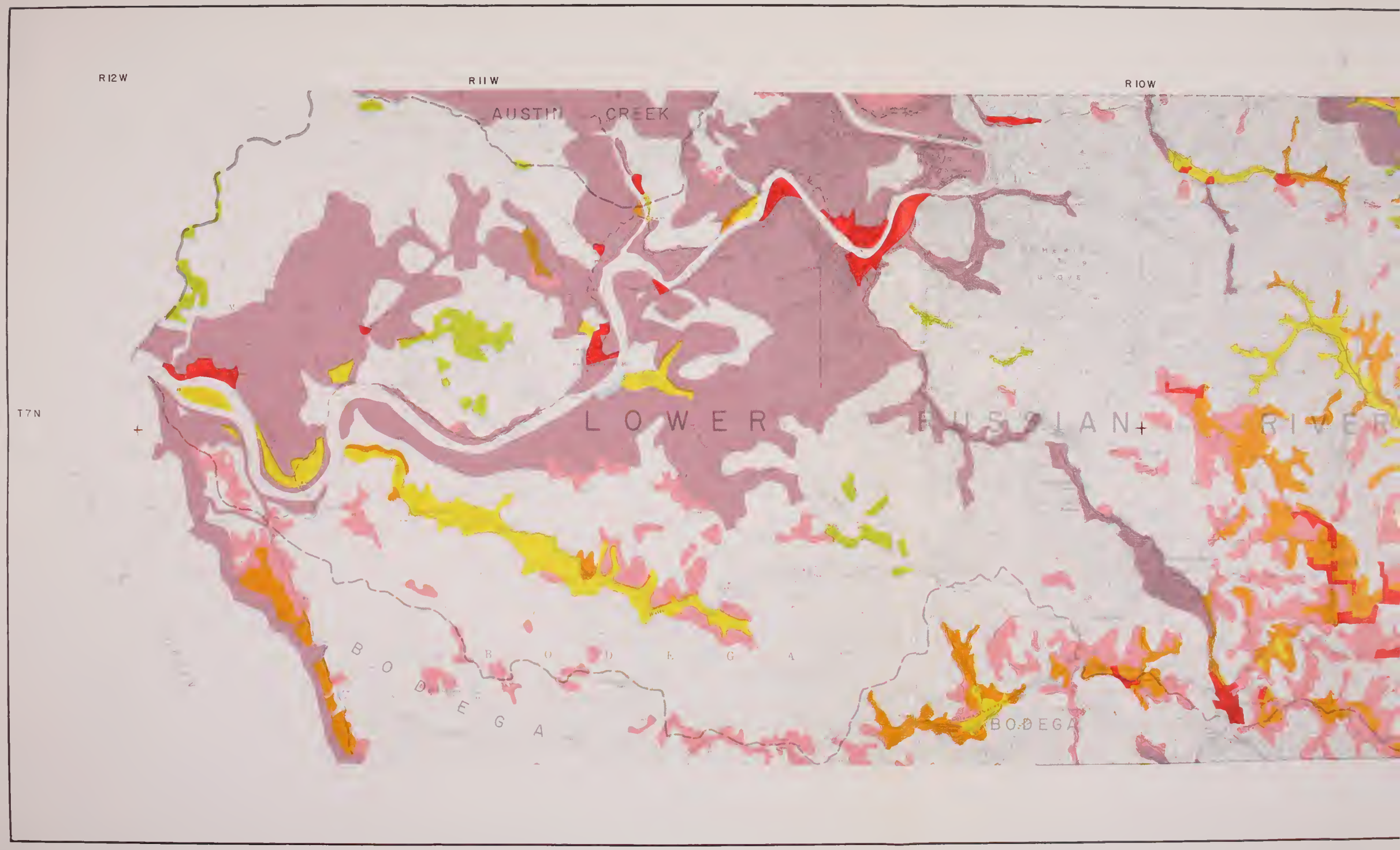
R12W
R11W
R10W
T7N
AUSTIN CREEK
LOWER RUSSIAN RIVER
BODEGA
BODEGA
BODEGA

INDEX TO SHEETS

LEGEND

- HYDROGRAPHIC UNIT BOUNDARY
- SUBUNIT BOUNDARY
- SMOOTH LYING IRRIGABLE LANDS (V)
- GENTLY SLOPING OR UNDULATING IRRIGABLE LANDS (H)
- STEEPLY SLOPING IRRIGABLE LANDS (M)
- IRRIGABLE LANDS BETTER SUITED FOR FOREST MANAGEMENT (F)
- PRESENT URBAN LANDS (U)
- RECREATIONAL LANDS (R)

STATE OF CALIFORNIA
THE RESOURCES AGENCY OF CALIFORNIA
DEPARTMENT OF WATER RESOURCES
BAY AREA BRANCH
LAND AND WATER USE
RUSSIAN RIVER HYDROGRAPHIC UNIT

CLASSIFICATION OF LANDS

T 7 N, R 9-12 W MDB&M
1959

SCALE OF FEET
2000 0 2000 4000 6000

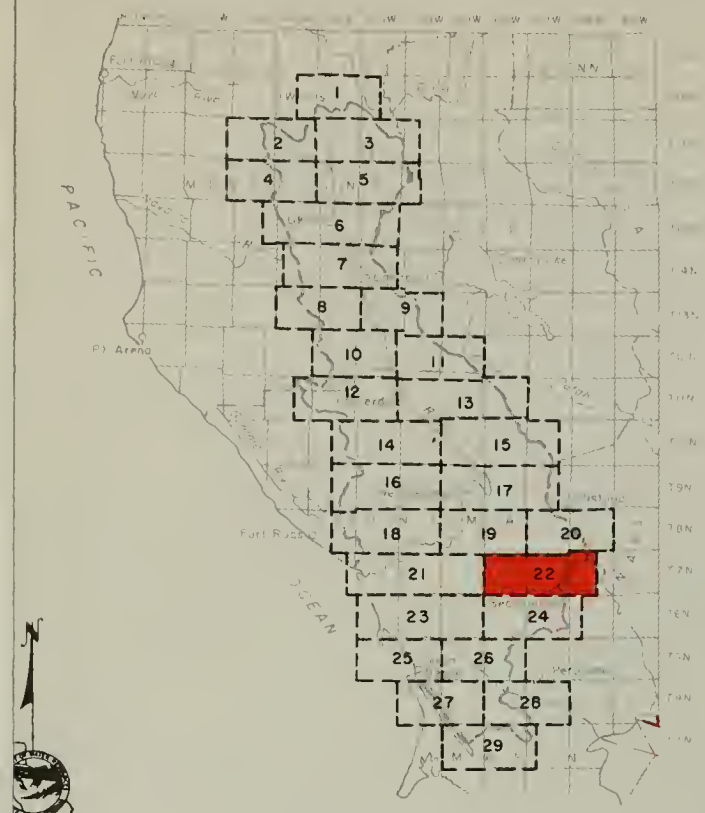

INDEX TO SHEETS

LEGEND

- HYDROGRAPHIC UNIT BOUNDARY
- SUBUNIT BOUNDARY
- SMOOTH LYING IRRIGABLE LANDS (V)
- GENTLY SLOPING OR UNDULATING IRRIGABLE LANDS (H)
- STEEPLY SLOPING IRRIGABLE LANDS (M)
- IRRIGABLE LANDS BETTER SUITED FOR FOREST MANAGEMENT (F)
- PRESENT URBAN LANDS (U)
- RECREATIONAL LANDS (R)

STATE OF CALIFORNIA
THE RESOURCES AGENCY OF CALIFORNIA
DEPARTMENT OF WATER RESOURCES
BAY AREA BRANCH
LAND AND WATER USE
RUSSIAN RIVER HYDROGRAPHIC UNIT

CLASSIFICATION OF LANDS

T 7 N, R 6-8 W MDB&M

1959

SCALE OF FEET

2000 0 2000 4000 6000

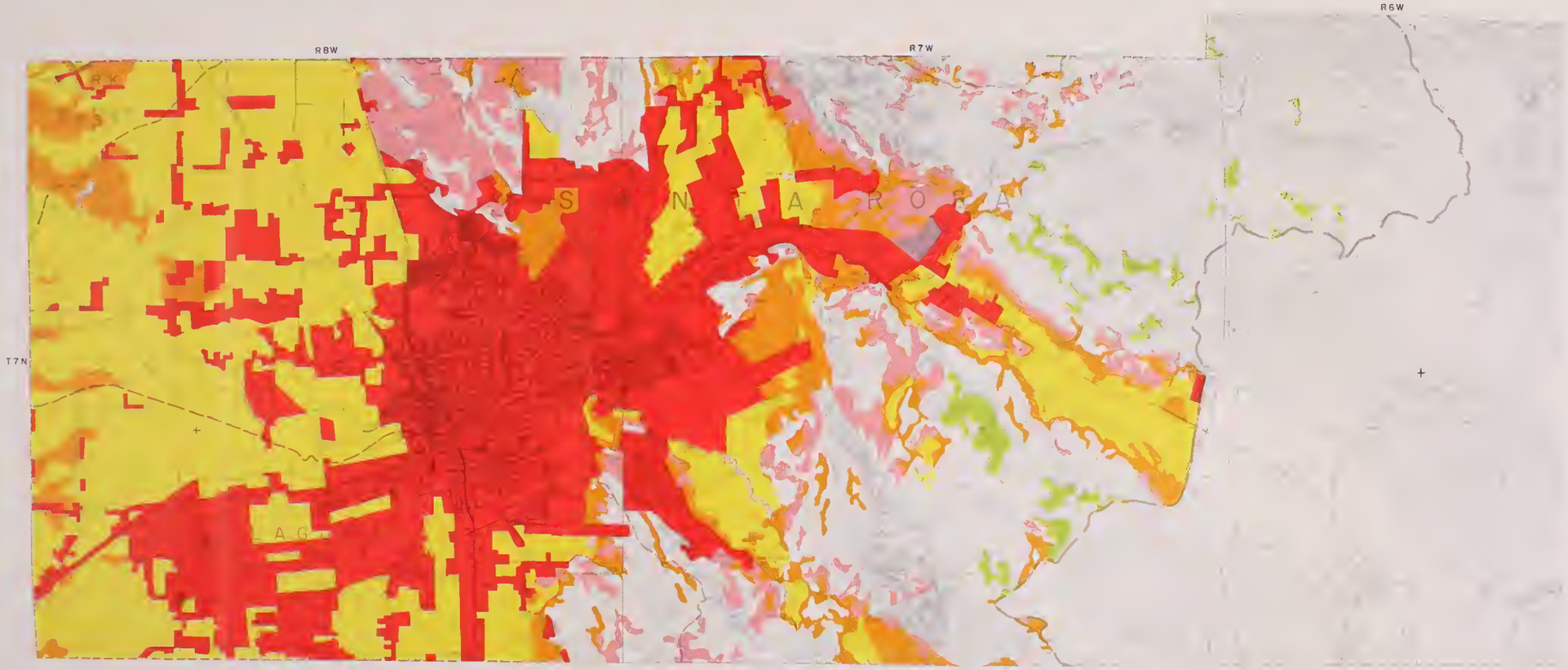

INDEX TO SHEETS

LEGEND

- HYDROGRAPHIC UNIT BOUNDARY
- SUBUNIT BOUNDARY
- SMOOTH LYING IRRIGABLE LANDS (IV)
- GENTLY SLOPING OR UNDULATING IRRIGABLE LANDS (III)
- STEEPLY SLOPING IRRIGABLE LANDS (II)
- IRRIGABLE LANDS BETTER SUITED FOR FOREST MANAGEMENT (F)
- PRESENT URBAN LANDS (U)
- RECREATIONAL LANDS (R)

STATE OF CALIFORNIA
THE RESOURCES AGENCY OF CALIFORNIA
DEPARTMENT OF WATER RESOURCES
BAY AREA BRANCH
LAND AND WATER USE
RUSSIAN RIVER HYDROGRAPHIC UNIT

CLASSIFICATION OF LANDS

T 7 N, R 6-8 W MDB&M

1959

SCALE OF FEET

2000 0 2000 4000 6000

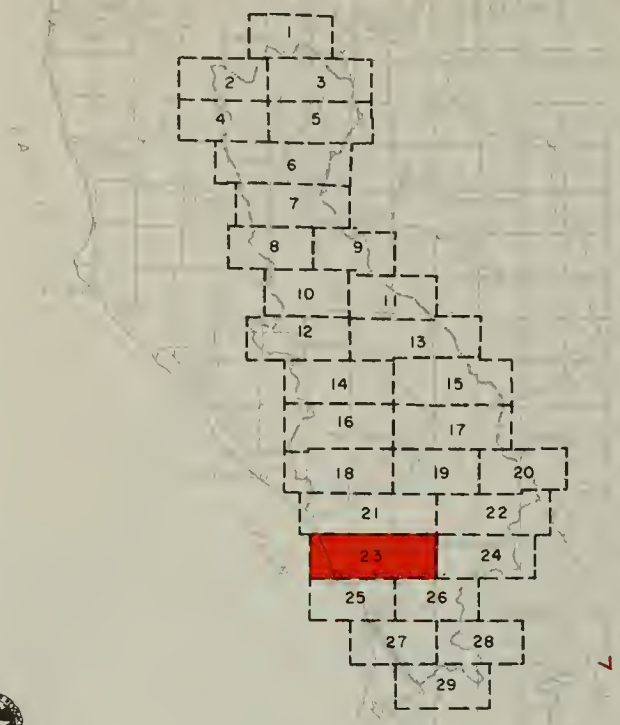

INDEX TO SHEETS

LEGEND

- HYDROGRAPHIC UNIT BOUNDARY
- SUBUNIT BOUNDARY
- SMOOTH LYING IRRIGABLE LANDS (V)
- GENTLY SLOPING OR UNDULATING IRRIGABLE LANDS (H)
- STEEPLY SLOPING IRRIGABLE LANDS (M)
- IRRIGABLE LANDS BETTER SUITED FOR FOREST MANAGEMENT (F)
- PRESENT URBAN LANDS (U)
- RECREATIONAL LANDS (R)

STATE OF CALIFORNIA
THE RESOURCES AGENCY OF CALIFORNIA
DEPARTMENT OF WATER RESOURCES
BAY AREA BRANCH
LAND AND WATER USE
RUSSIAN RIVER HYDROGRAPHIC UNIT

CLASSIFICATION OF LANDS

T 6 N, R 9-11 W MDB&M

1959

SCALE OF FEET

2000 0 2000 4000 6000

#8574

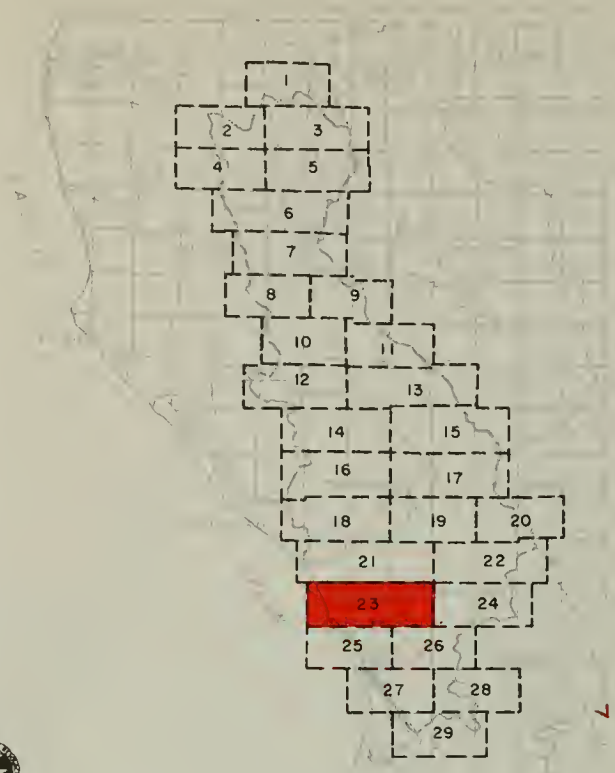

INDEX TO SHEETS

LEGEND

- HYDROGRAPHIC UNIT BOUNDARY
- SUBUNIT BOUNDARY
- SMOOTH LYING IRRIGABLE LANDS (V)
- GENTLY SLOPING OR UNDULATING IRRIGABLE LANDS (H)
- STEEPLY SLOPING IRRIGABLE LANDS (M)
- IRRIGABLE LANDS BETTER SUITED FOR FOREST MANAGEMENT (F)
- PRESENT URBAN LANDS (U)
- RECREATIONAL LANDS (R)

STATE OF CALIFORNIA
THE RESOURCES AGENCY OF CALIFORNIA
DEPARTMENT OF WATER RESOURCES
BAY AREA BRANCH
LAND AND WATER USE
RUSSIAN RIVER HYDROGRAPHIC UNIT

CLASSIFICATION OF LANDS

T 6 N, R 9-11 W MDB&M

1959

SCALE OF FEET

2000 0 2000 4000 6000

28574



INDEX TO SHEETS

LEGEND

HYDROGRAPHIC UNIT BOUNDARY

SUBUNIT BOUNDARY

SMOOTH FINE (IRRIGABLE LANDS I)

GENTLY SLOPING OR UNDULATING (IRRIGABLE LANDS IM)

STEEPLY SLOPING (ARIDABLE LANDS IM)

IRRIGABLE LANDS BETTER SUITED FOR FOREST MANAGEMENT (F)

PRESENT URBAN (LANDS U)

RECREATIONAL (LANDS R)

STATE OF CALIFORNIA
THE RESOURCES AGENCY OF CALIFORNIA
DEPARTMENT OF WATER RESOURCES
BAY AREA BRANCH
LAND AND WATER USE
RUSSIAN RIVER HYDROGRAPHIC UNIT

CLASSIFICATION OF LANDS

T 6 N, R 9-11 W MDB&M

1959

SCALE OF FEET

2000 0 2000 4000 6000

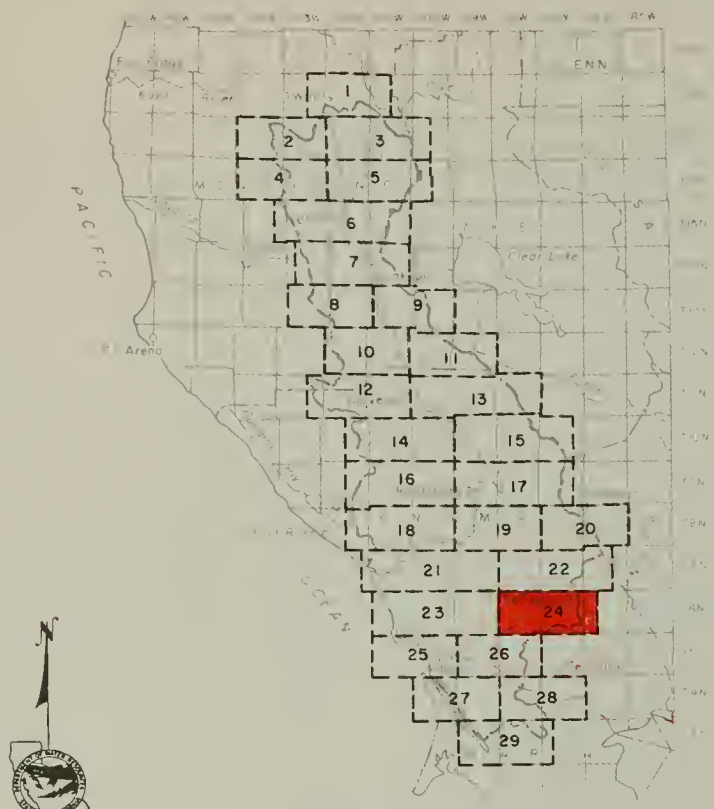

INDEX TO SHEETS

LEGEND

- HYDROGRAPHIC UNIT BOUNDARY
- SUBUNIT BOUNDARY
- SMOOTH LYING IRRIGABLE LANDS (V)
- GENTLY SLOPING OR UNDULATING IRRIGABLE LANDS (H)
- STEEPLY SLOPING IRRIGABLE LANDS (M)
- IRRIGABLE LANDS BETTER SUITED FOR FOREST MANAGEMENT (F)
- PRESENT URBAN LANDS (U)
- RECREATIONAL LANDS (R)

STATE OF CALIFORNIA
THE RESOURCES AGENCY OF CALIFORNIA
DEPARTMENT OF WATER RESOURCES
BAY AREA BRANCH
LAND AND WATER USE
RUSSIAN RIVER HYDROGRAPHIC UNIT

CLASSIFICATION OF LANDS

T 6 N, R 6-8 W MDB&M

1959

SCALE OF FEET

2000 0 2000 4000 6000

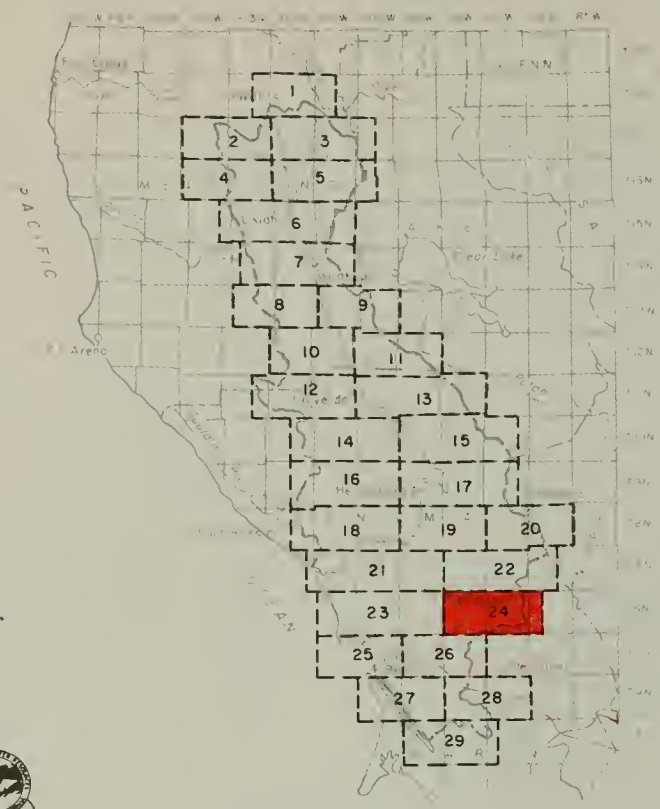

INDEX TO SHEETS

LEGEND

- HYDROGRAPHIC UNIT BOUNDARY
- SUBUNIT BOUNDARY
- SMOOTH LYING IRRIGABLE LANDS (V)
- GENTLY SLOPING OR UNDULATING IRRIGABLE LANDS (H)
- STEEPLY SLOPING IRRIGABLE LANDS (M)
- IRRIGABLE LANDS BETTER SUITED FOR FOREST MANAGEMENT (F)
- PRESENT URBAN LANDS (U)
- RECREATIONAL LANDS (R)

STATE OF CALIFORNIA
THE RESOURCES AGENCY OF CALIFORNIA
DEPARTMENT OF WATER RESOURCES
BAY AREA BRANCH
LAND AND WATER USE
RUSSIAN RIVER HYDROGRAPHIC UNIT

CLASSIFICATION OF LANDS

T 6 N, R 6-8 W MDB&M

1959

SCALE OF FEET

2000 0 2000 4000 6000

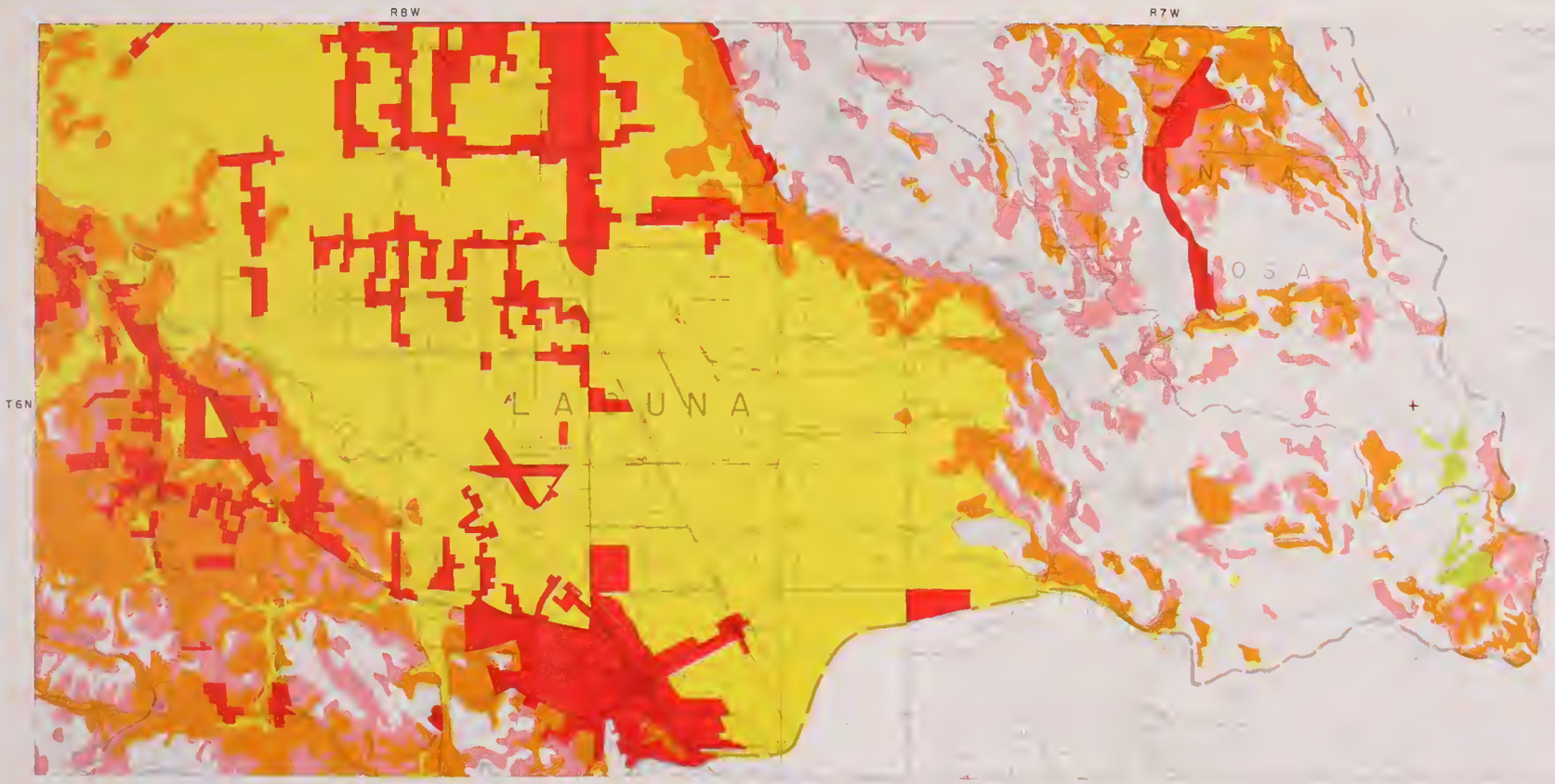

INDEX TO SHEETS

LEGEND

HYDROGRAPHIC UNIT BOUNDARY

SUBUNIT BOUNDARY

SMOOTH LYING IRRIGABLE LANDS (V)

GENTLY SLOPING OR UNDULATING IRRIGABLE LANDS (IV)

STEEPLY SLOPING IRRIGABLE LANDS (III)

IRRIGABLE LANDS BETTER SUITED FOR FOREST MANAGEMENT (F)

PRESENT URBAN LANDS (U)

RECREATIONAL LANDS (R)

STATE OF CALIFORNIA
THE RESOURCES AGENCY OF CALIFORNIA
DEPARTMENT OF WATER RESOURCES
BAY AREA BRANCH
LAND AND WATER USE
RUSSIAN RIVER HYDROGRAPHIC UNIT

CLASSIFICATION OF LANDS

T 6 N, R 6-8 W MDB&M

1959

SCALE OF FEET

2000 0 2000 4000 6000

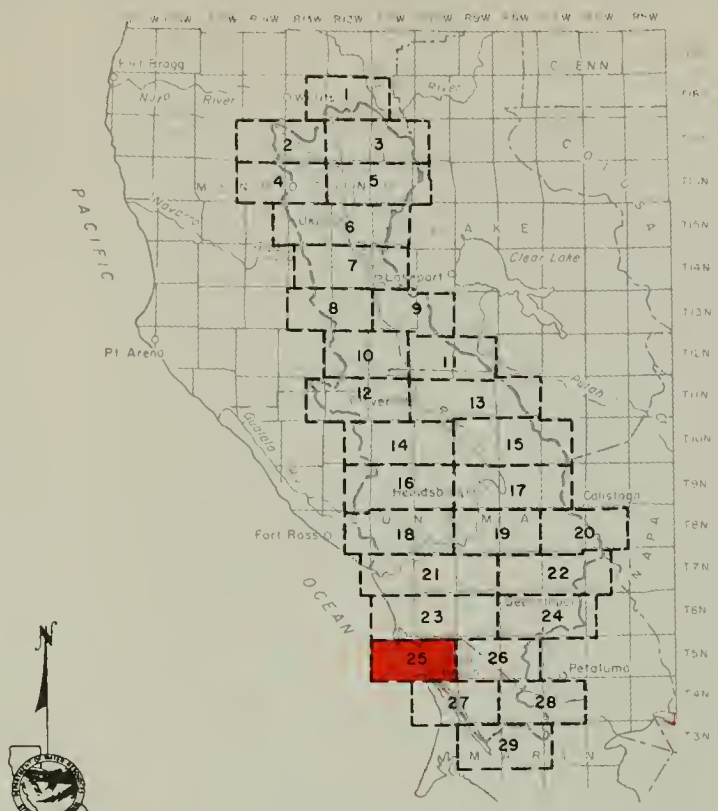

INDEX TO SHEETS

LEGEND

- HYDROGRAPHIC UNIT BOUNDARY
- SUBUNIT BOUNDARY
- SMOOTH LYING IRRIGABLE LANDS (V)
- GENTLY SLOPING OR UNDULATING IRRIGABLE LANDS (H)
- STEEPLY SLOPING IRRIGABLE LANDS (M)
- IRRIGABLE LANDS BETTER SUITED FOR FOREST MANAGEMENT (F)
- PRESENT URBAN LANDS (U)
- RECREATIONAL LANDS (R)

STATE OF CALIFORNIA
THE RESOURCES AGENCY OF CALIFORNIA
DEPARTMENT OF WATER RESOURCES
BAY AREA BRANCH
LAND AND WATER USE
RUSSIAN RIVER HYDROGRAPHIC UNIT

CLASSIFICATION OF LANDS

T 5 N, R 10-11 W MDB&M

1959

SCALE OF FEET

2000 0 2000 4000 6000

28574

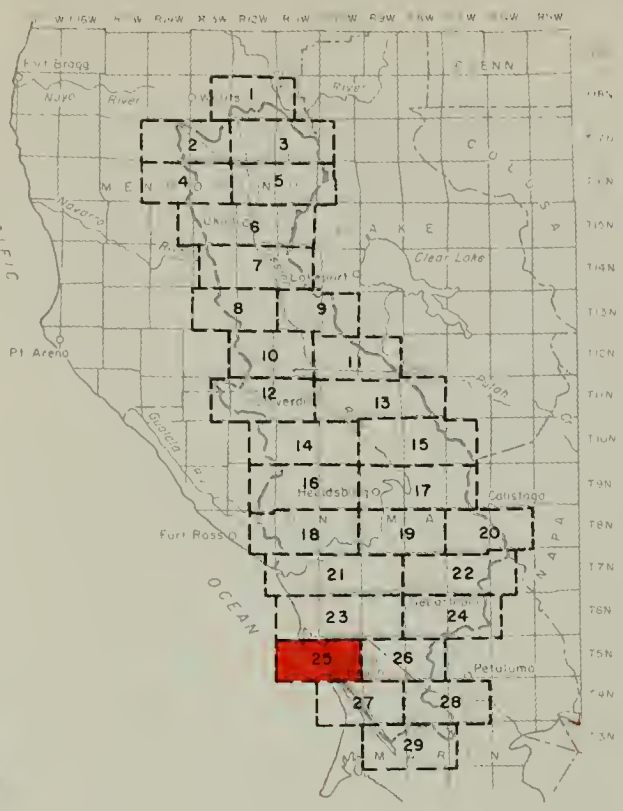

INDEX TO SHEETS

N

LEGEND

- HYDROGRAPHIC UNIT BOUNDARY
- SUBUNIT BOUNDARY
- SMOOTH LYING IRRIGABLE LANDS (V)
- GENTLY SLOPING OR UNDULATING IRRIGABLE LANDS (H)
- STEEPLY SLOPING IRRIGABLE LANDS (M)
- IRRIGABLE LANDS BETTER SUITED FOR FOREST MANAGEMENT (F)
- PRESENT URBAN LANDS (U)
- RECREATIONAL LANDS (R)

STATE OF CALIFORNIA
THE RESOURCES AGENCY OF CALIFORNIA
DEPARTMENT OF WATER RESOURCES
BAY AREA BRANCH
LAND AND WATER USE
RUSSIAN RIVER HYDROGRAPHIC UNIT

CLASSIFICATION OF LANDS

T 5 N, R 10-11 W MDB&M

1959

SCALE OF FEET

2000 0 2000 4000 6000

28574


R11W
R10W
T5N
PACIFIC
OCEAN
BAY
BODEGA
WALKER
CREEK
INDEX TO SHEETS
LEGEND
HYDROGRAPHIC UNIT BOUNDARY
SUBUNIT BOUNDARY
SMOOTH LYING IRRIGABLE LANDS (V)
GENTLY SLOPING OR UNDULATING IRRIGABLE LANDS (H)
STEEPLY SLOPING IRRIGABLE LANDS (M)
IRRIGABLE LANDS BETTER SUITED FOR FOREST MANAGEMENT (F)
PRESENT URBAN LANDS (U)
RECREATIONAL LANDS (R)
STATE OF CALIFORNIA
THE RESOURCES AGENCY OF CALIFORNIA
DEPARTMENT OF WATER RESOURCES
BAY AREA BRANCH
LAND AND WATER USE
RUSSIAN RIVER HYDROGRAPHIC UNIT
CLASSIFICATION OF LANDS
T 5 N, R 10-11 W MDB&M
1959
SCALE OF FEET
2000 0 2000 4000 6000

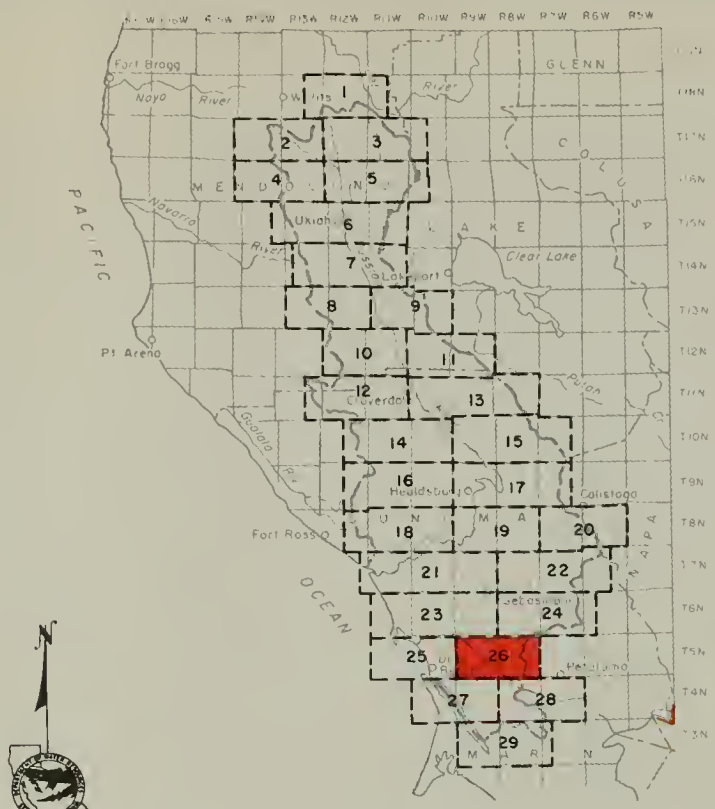

INDEX TO SHEETS

LEGEND

- HYDROGRAPHIC UNIT BOUNDARY
- SUBUNIT BOUNDARY
- SMOOTH LYING IRRIGABLE LANDS (V)
- GENTLY SLOPING OR UNDULATING IRRIGABLE LANDS (H)
- STEEPLY SLOPING IRRIGABLE LANDS (M)
- IRRIGABLE LANDS BETTER SUITED FOR FOREST MANAGEMENT (F)
- PRESENT URBAN LANDS (U)
- RECREATIONAL LANDS (R)

STATE OF CALIFORNIA
THE RESOURCES AGENCY OF CALIFORNIA
DEPARTMENT OF WATER RESOURCES
BAY AREA BRANCH
LAND AND WATER USE
RUSSIAN RIVER HYDROGRAPHIC UNIT

CLASSIFICATION OF LANDS

T 5 N, R 8—9 W MDB&M

1959

SCALE OF FEET

2000 0 2000 4000 6000

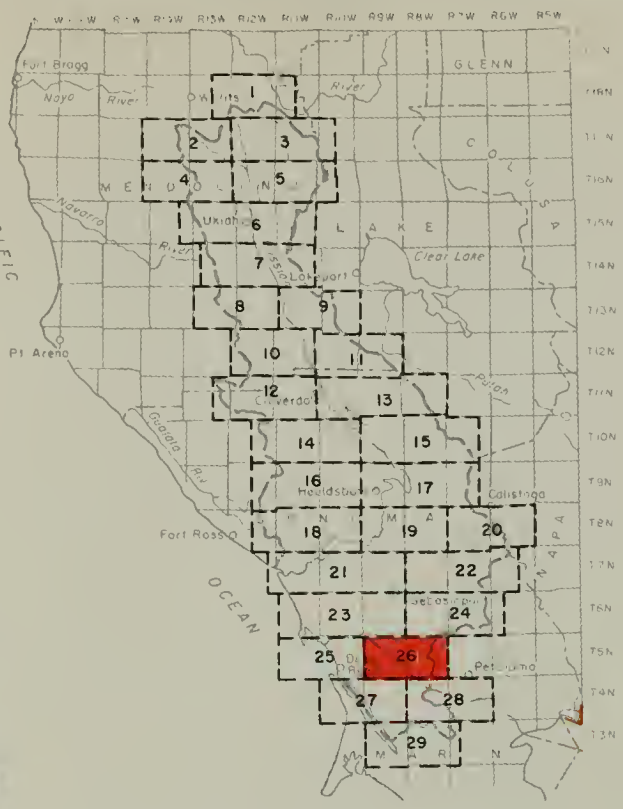

INDEX TO SHEETS

LEGEND

- HYDROGRAPHIC UNIT BOUNDARY
- SUBUNIT BOUNDARY
- SMOOTH LYING IRRIGABLE LANDS (V)
- GENTLY SLOPING OR UNDULATING IRRIGABLE LANDS (H)
- STEEPLY SLOPING IRRIGABLE LANDS (M)
- IRRIGABLE LANDS BETTER SUITED FOR FOREST MANAGEMENT (F)
- PRESENT URBAN LANDS (U)
- RECREATIONAL LANDS (R)

STATE OF CALIFORNIA
THE RESOURCES AGENCY OF CALIFORNIA
DEPARTMENT OF WATER RESOURCES
BAY AREA BRANCH
LAND AND WATER USE
RUSSIAN RIVER HYDROGRAPHIC UNIT

CLASSIFICATION OF LANDS

T 5 N, R 8—9 W MDB&M

1959

SCALE OF FEET

2000 0 2000 4000 6000



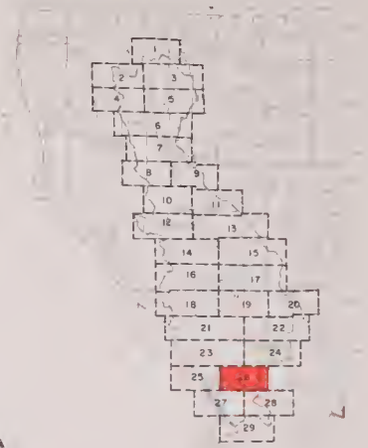

INDEX TO SHEETS

LEGEND

- HYDROGRAPHIC UNIT BOUNDARY
- SUBUNIT BOUNDARY
- SMOOTH LYING IRRIGABLE LANDS (V)
- GENTLY SLOPING OR UNDULATING IRRIGABLE LANDS (H)
- STEEPLY SLOPING IRRIGABLE LANDS (M)
- IRRIGABLE LANDS BETTER SUITED FOR FOREST MANAGEMENT (F)
- PRESENT URBAN LANDS (U)
- RECREATIONAL LANDS (R)

STATE OF CALIFORNIA
THE RESOURCES AGENCY OF CALIFORNIA
DEPARTMENT OF WATER RESOURCES
BAY AREA BRANCH
LAND AND WATER USE
RUSSIAN RIVER HYDROGRAPHIC UNIT

CLASSIFICATION OF LANDS

T 5 N, R 8–9 W MDB&M

1959

SCALE OF FEET

2000 0 2000 4000 6000

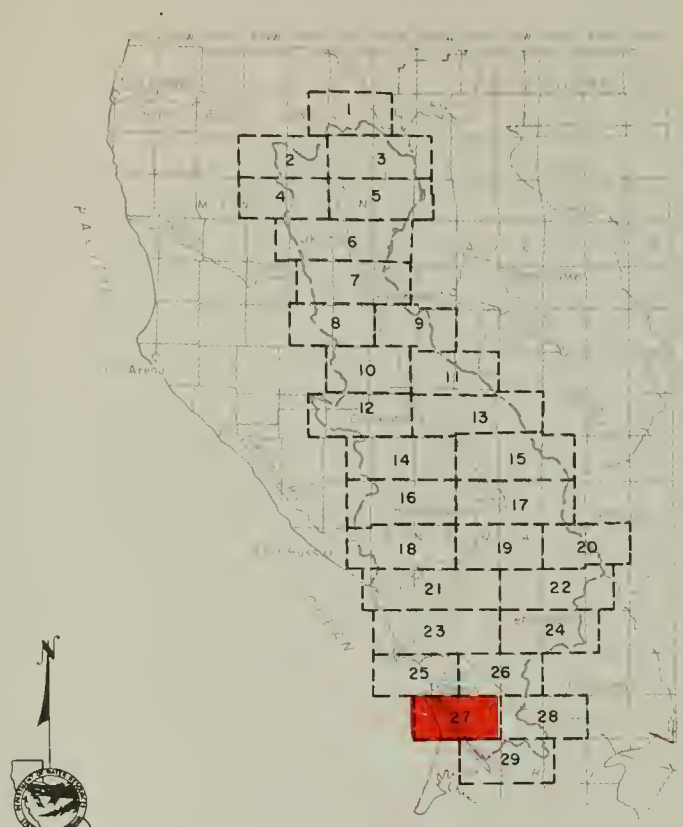

INDEX TO SHEETS

LEGEND

- HYDROGRAPHIC UNIT BOUNDARY
- SUBUNIT BOUNDARY
- SMOOTH LYING IRRIGABLE LANDS (V)
- GENTLY SLOPING OR UNDULATING IRRIGABLE LANDS (H)
- STEEPLY SLOPING IRRIGABLE LANDS (M)
- IRRIGABLE LANDS BETTER SUITED FOR FOREST MANAGEMENT (F)
- PRESENT URBAN LANDS (U)
- RECREATIONAL LANDS (R)

STATE OF CALIFORNIA
THE RESOURCES AGENCY OF CALIFORNIA
DEPARTMENT OF WATER RESOURCES
BAY AREA BRANCH
LAND AND WATER USE
RUSSIAN RIVER HYDROGRAPHIC UNIT

CLASSIFICATION OF LANDS

T 4 N, R 9-10 W MDB&M
1959

SCALE OF FEET
2000 0 2000 4000 6000

28574

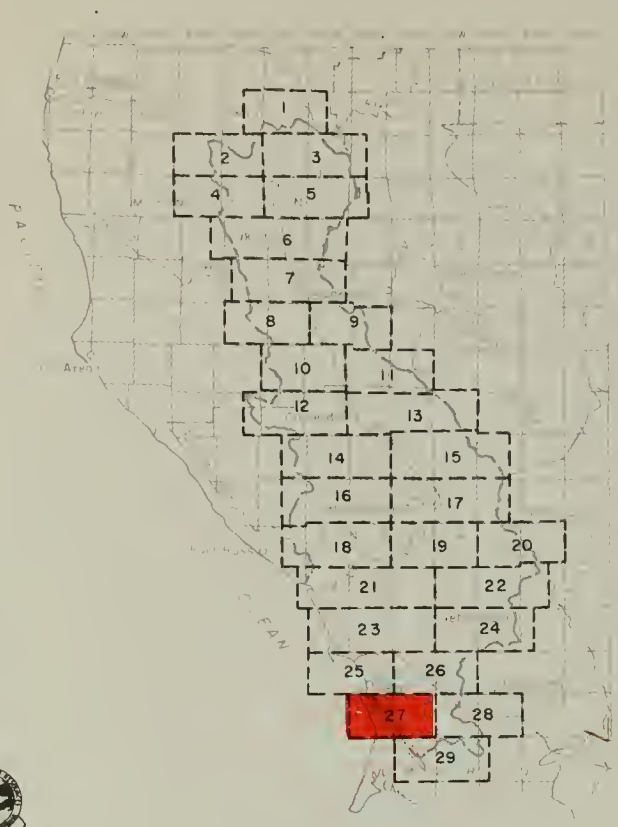

INDEX TO SHEETS

LEGEND

- HYDROGRAPHIC UNIT BOUNDARY
- SUBUNIT BOUNDARY
- SMOOTH LYING IRRIGABLE LANDS (V)
- GENTLY SLOPING OR UNDULATING IRRIGABLE LANDS (H)
- STEEPLY SLOPING IRRIGABLE LANDS (M)
- IRRIGABLE LANDS BETTER SUITED FOR FOREST MANAGEMENT (F)
- PRESENT URBAN LANDS (U)
- RECREATIONAL LANDS (R)

STATE OF CALIFORNIA
THE RESOURCES AGENCY OF CALIFORNIA
DEPARTMENT OF WATER RESOURCES
BAY AREA BRANCH
LAND AND WATER USE
RUSSIAN RIVER HYDROGRAPHIC UNIT

CLASSIFICATION OF LANDS

T 4 N, R 9-10 W MDB&M
1959

SCALE OF FEET
2000 0 2000 4000 6000

28574


R10W
R9W
T4N
WALKER CREEK
INDEX TO SHEETS
LEGEND
HYDROGRAPHIC UNIT BOUNDARY
SUBUNIT BOUNDARY
SMOOTH LYING IRRIGABLE LANDS (V)
GENTLY SLOPING OR UNDULATING IRRIGABLE LANDS (IM)
STEEPLY SLOPING IRRIGABLE LANDS (IM)
IRRIGABLE LANDS BETTER SUITED FOR FOREST MANAGEMENT (F)
PRESENT URBAN LANDS (U)
RECREATIONAL LANDS (R)
STATE OF CALIFORNIA
THE RESOURCES AGENCY OF CALIFORNIA
DEPARTMENT OF WATER RESOURCES
BAY AREA BRANCH
LAND AND WATER USE
RUSSIAN RIVER HYDROGRAPHIC UNIT
CLASSIFICATION OF LANDS
T 4 N, R 9-10 W MDB&M
1959
SCALE OF FEET

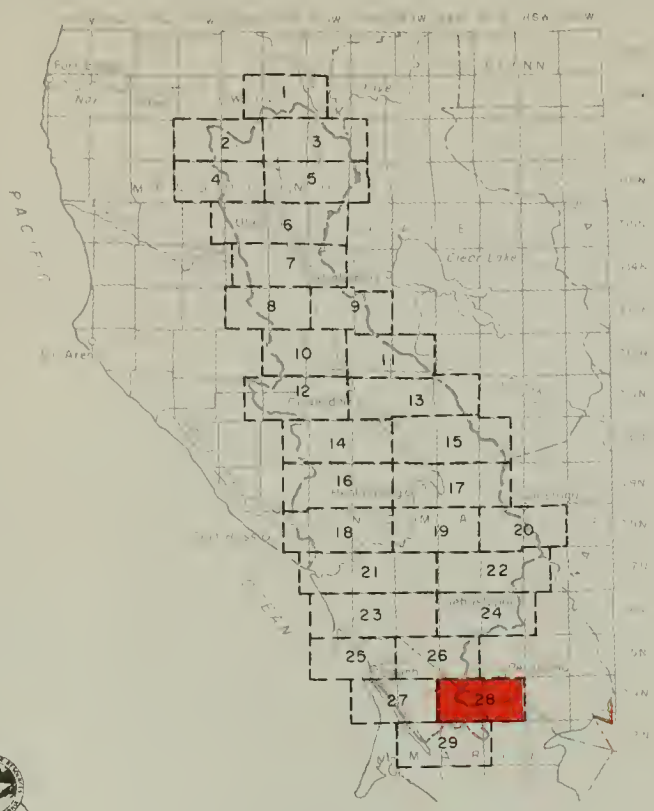

INDEX TO SHEETS

LEGEND

- HYDROGRAPHIC UNIT BOUNDARY
- SUBUNIT BOUNDARY
- SMOOTH LYING IRRIGABLE LANDS (V)
- GENTLY SLOPING OR UNDULATING IRRIGABLE LANDS (H)
- STEEPLY SLOPING IRRIGABLE LANDS (M)
- IRRIGABLE LANDS BETTER SUITED FOR FOREST MANAGEMENT (F)
- PRESENT URBAN LANDS (U)
- RECREATIONAL LANDS (R)

STATE OF CALIFORNIA
THE RESOURCES AGENCY OF CALIFORNIA
DEPARTMENT OF WATER RESOURCES
BAY AREA BRANCH
LAND AND WATER USE
RUSSIAN RIVER HYDROGRAPHIC UNIT

CLASSIFICATION OF LANDS

T 4 N, R 7-8 W MDB&M

1959

SCALE OF FEET

2000 0 2000 4000 6000

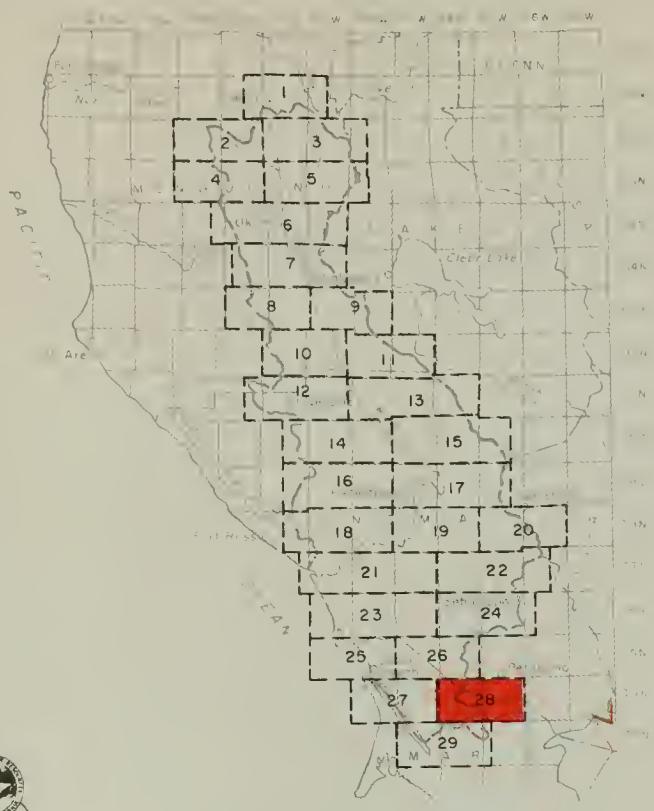

INDEX TO SHEETS

LEGEND

- HYDROGRAPHIC UNIT BOUNDARY
- SUBUNIT BOUNDARY
- SMOOTH LYING IRRIGABLE LANDS (V)
- GENTLY SLOPING OR UNDULATING IRRIGABLE LANDS (H)
- STEEPLY SLOPING IRRIGABLE LANDS (M)
- IRRIGABLE LANDS BETTER SUITED FOR FOREST MANAGEMENT (F)
- PRESENT URBAN LANDS (U)
- RECREATIONAL LANDS (R)

STATE OF CALIFORNIA
THE RESOURCES AGENCY OF CALIFORNIA
DEPARTMENT OF WATER RESOURCES
BAY AREA BRANCH
LAND AND WATER USE
RUSSIAN RIVER HYDROGRAPHIC UNIT

CLASSIFICATION OF LANDS

T 4 N, R 7-8 W MDB&M

1959

SCALE OF FEET

2000 0 2000 4000 6000





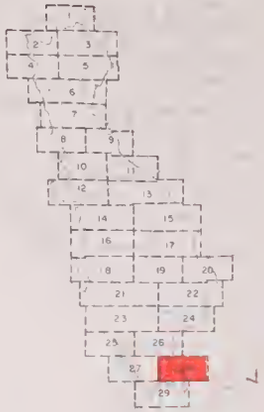

INDEX TO SHEETS

LEGEND

HYDROGRAPHIC UNIT BOUNDARY

UNIT BOUNDARY

SMOOTH NON-IRRIGABLE LANDS (N)

GENTLY SLOPING OR UNDULATING IRRIGABLE LANDS (H)

STEEPLY SLOPING IRRIGABLE LANDS (M)

IRRIGABLE LANDS BETTER SUITED FOR FOREST MANAGEMENT (F)

PRESENT URBAN LANDS (U)

RECREATIONAL LANDS (R)

STATE OF CALIFORNIA
THE RESOURCES AGENCY OF CALIFORNIA
DEPARTMENT OF WATER RESOURCES
BAY AREA BRANCH
LAND AND WATER USE
RUSSIAN RIVER HYDROGRAPHIC UNIT

CLASSIFICATION OF LANDS

T 4 N, R 7-8 W MDB&M

1959

SCALE OF FEET

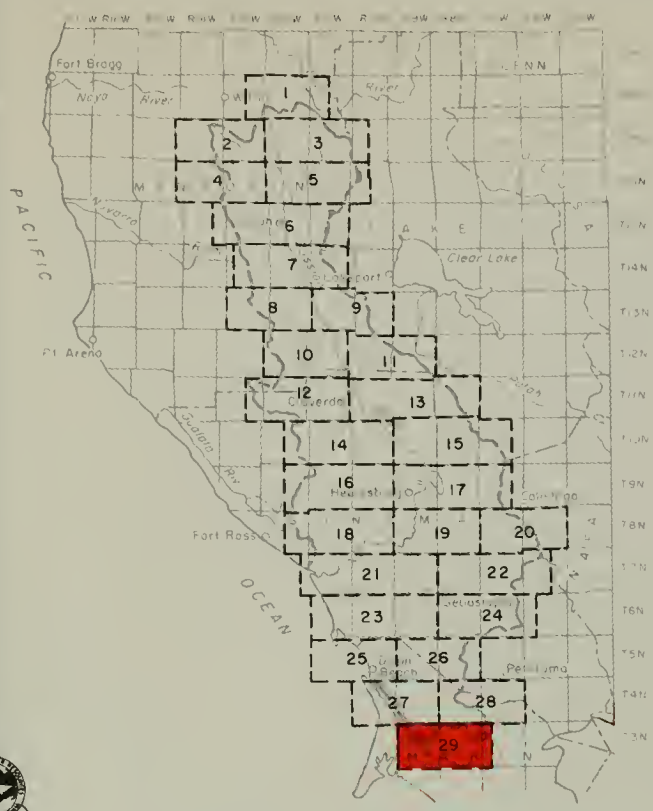

INDEX TO SHEETS

28574

LEGEND

- HYDROGRAPHIC UNIT BOUNDARY
- SUBUNIT BOUNDARY
- SMOOTH LYING IRRIGABLE LANDS (V)
- GENTLY SLOPING OR UNDULATING IRRIGABLE LANDS (H)
- STEEPLY SLOPING IRRIGABLE LANDS (M)
- IRRIGABLE LANDS BETTER SUITED FOR FOREST MANAGEMENT (F)
- PRESENT URBAN LANDS (U)
- RECREATIONAL LANDS (R)

STATE OF CALIFORNIA
THE RESOURCES AGENCY OF CALIFORNIA
DEPARTMENT OF WATER RESOURCES
BAY AREA BRANCH
LAND AND WATER USE
RUSSIAN RIVER HYDROGRAPHIC UNIT

CLASSIFICATION OF LANDS

T 3 N, R 7-9 W MDB&M

1959

SCALE OF FEET

2000 0 2000 4000 6000

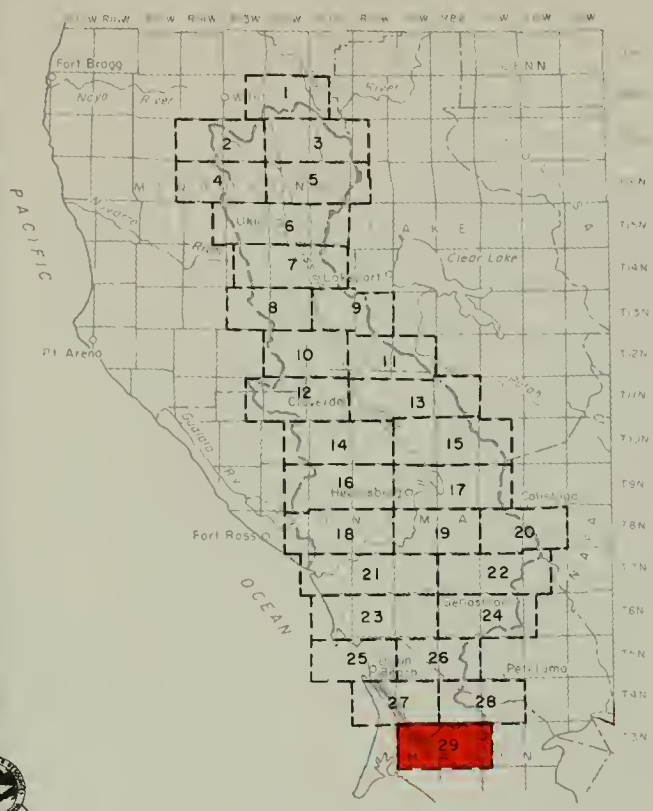

INDEX TO SHEETS

28574

LEGEND

- HYDROGRAPHIC UNIT BOUNDARY
- SUBUNIT BOUNDARY
- SMOOTH LYING IRRIGABLE LANDS (V)
- GENTLY SLOPING OR UNDULATING IRRIGABLE LANDS (H)
- STEEPLY SLOPING IRRIGABLE LANDS (M)
- IRRIGABLE LANDS BETTER SUITED FOR FOREST MANAGEMENT (F)
- PRESENT URBAN LANDS (U)
- RECREATIONAL LANDS (R)

STATE OF CALIFORNIA
THE RESOURCES AGENCY OF CALIFORNIA
DEPARTMENT OF WATER RESOURCES
BAY AREA BRANCH
LAND AND WATER USE
RUSSIAN RIVER HYDROGRAPHIC UNIT

CLASSIFICATION OF LANDS

T 3 N, R 7–9 W MDB&M

1959

SCALE OF FEET

2000 0 2000 4000 6000

INDEX TO SHEETS

LEGEND

TOPOGRAPHIC UNIT BOUNDARY

SUBUNIT BOUNDARY

TEMPORARILY IRRIGABLE LANDS

GENTLY SLOPING OR INDURATED IRRIGABLE LANDS (IV)

STEEPLY SLOPING IRRIGABLE LANDS (IVI)

IRRIGABLE LANDS BETTER SUITED FOR FOREST MANAGEMENT (VI)

PRESENT URBAN LANDS

RECREATIONAL LANDS (VII)

STATE OF CALIFORNIA
THE RESOURCES AGENCY OF CALIFORNIA
DEPARTMENT OF WATER RESOURCES
BAY AREA BRANCH
LAND AND WATER USE
RUSSIAN RIVER HYDROGRAPHIC UNIT

CLASSIFICATION OF LANDS

T 3 N, R 7-9 W MDB&M

1959

SCALE OF FEET

THIS BOOK IS DUE ON THE LAST DATE
STAMPED BELOW

RENEWED BOOKS ARE SUBJECT TO IMMEDIATE
RECALL

APR 2 1969
MAR 2 5 REC'D
JUN 6 1969
RECHARGED
JUN 6 1971
JUN 1 1 REC'D
DEC 1 3 1973
DEC 1 3 REC'D
MAR 1 0 1975
MAR 1 1 REC'D
MAR 2 5 1976
MAR 1 7 REC'D

LIBRARY, UNIVERSITY OF CALIFORNIA, DAVIS

Book Slip—50m-12,'64 (F772s4) 458

381782

Calif. Dept. of Water Resources.
Bulletin.

TC824
C2
A2
no.94:11
v.1-2

PHYSICAL
SCIENCES
LIBRARY

LIBRARY
UNIVERSITY OF CALIFORNIA
DAVIS

UNIVERSITY OF CALIFORNIA, DAVIS
3 1175 02037 7324