LIBRARY
UNIVERSITY OF CALIFORNIA
DAVIS

State of California

THE RESOURCES AGENCY

Department of Water Resources

BULLETIN No. 94-2

LAND AND WATER USE IN TRINITY RIVER HYDROGRAPHIC UNIT

Volume II: Plates

UNIVERSITY OF CALIFORNIA
DAVIS
MAR 18 1964
LIBRARY

AUGUST 1964

HUGO FISHER
Administrator
The Resources Agency

EDMUND G. BROWN
Governor
State of California

WILLIAM E. WARNE
Director
Department of Water Resources

State of California

THE RESOURCES AGENCY

Department of Water Resources

BULLETIN No. 94-2

LAND AND WATER USE IN TRINITY RIVER HYDROGRAPHIC UNIT

Volume II: Plates

AUGUST 1964

HUGO FISHER
Administrator
The Resources Agency

EDMUND G. BROWN
Governor
State of California

WILLIAM E. WARNE
Director
Department of Water Resources

LIBRARY
UNIVERSITY OF CALIFORNIA
DAVIS

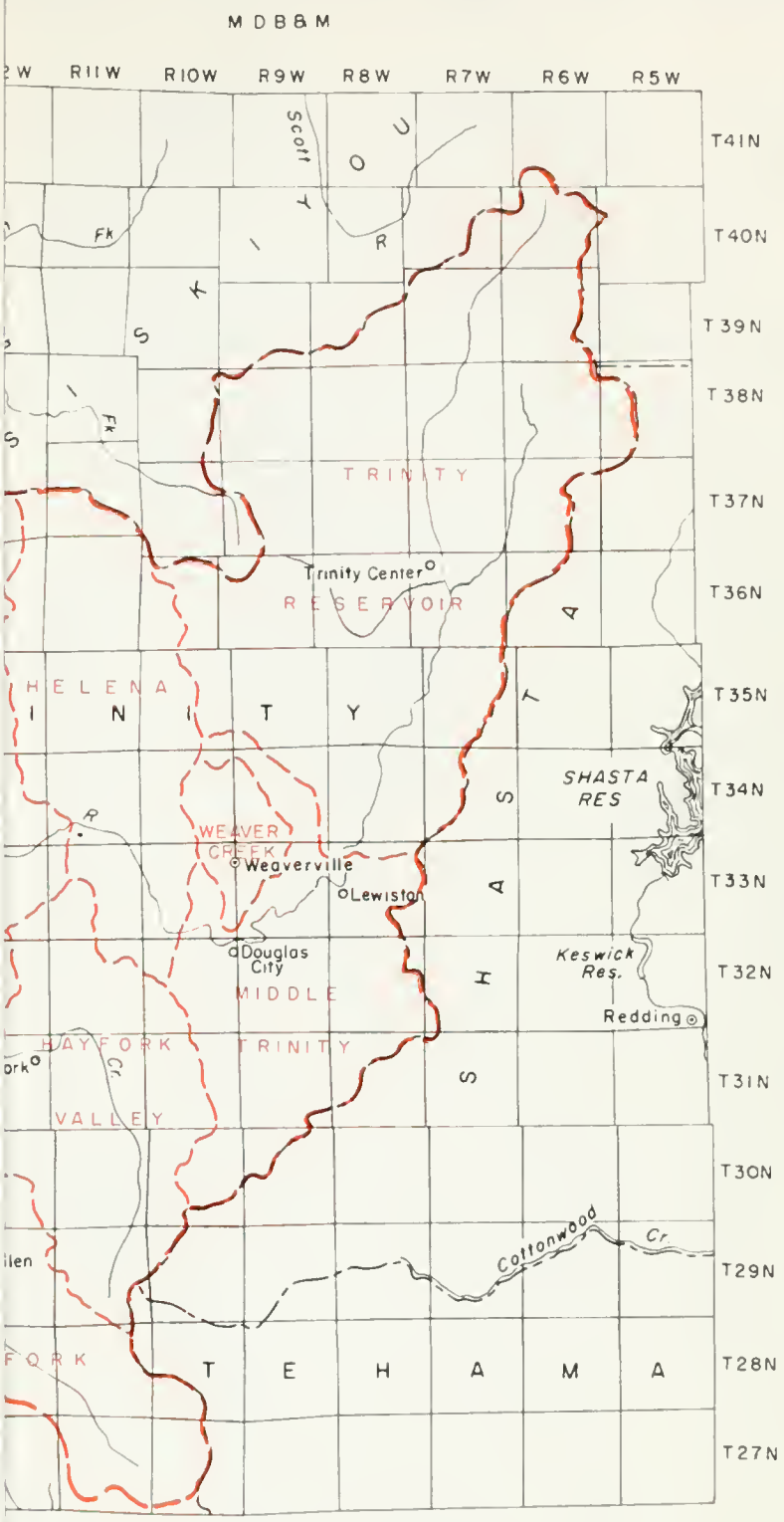

RINITY RIVER HYDROGRAPHIC UNIT

STATE OF CALIFORNIA
THE RESOURCES AGENCY OF CALIFORNIA
DEPARTMENT OF WATER RESOURCES
NORTHERN BRANCH

LAND AND WATER USE
TRINITY RIVER HYDROGRAPHIC UNIT

LOCATION OF UNIT
1962

SUBUNITS OF TRINITY RIVER HYDROGRAPHIC UNIT

STATE OF CALIFORNIA
THE RESOURCES AGENCY OF CALIFORNIA
DEPARTMENT OF WATER RESOURCES
NORTHERN BRANCH
LAND AND WATER USE
TRINITY RIVER HYDROGRAPHIC UNIT

LOCATION OF UNIT
1962

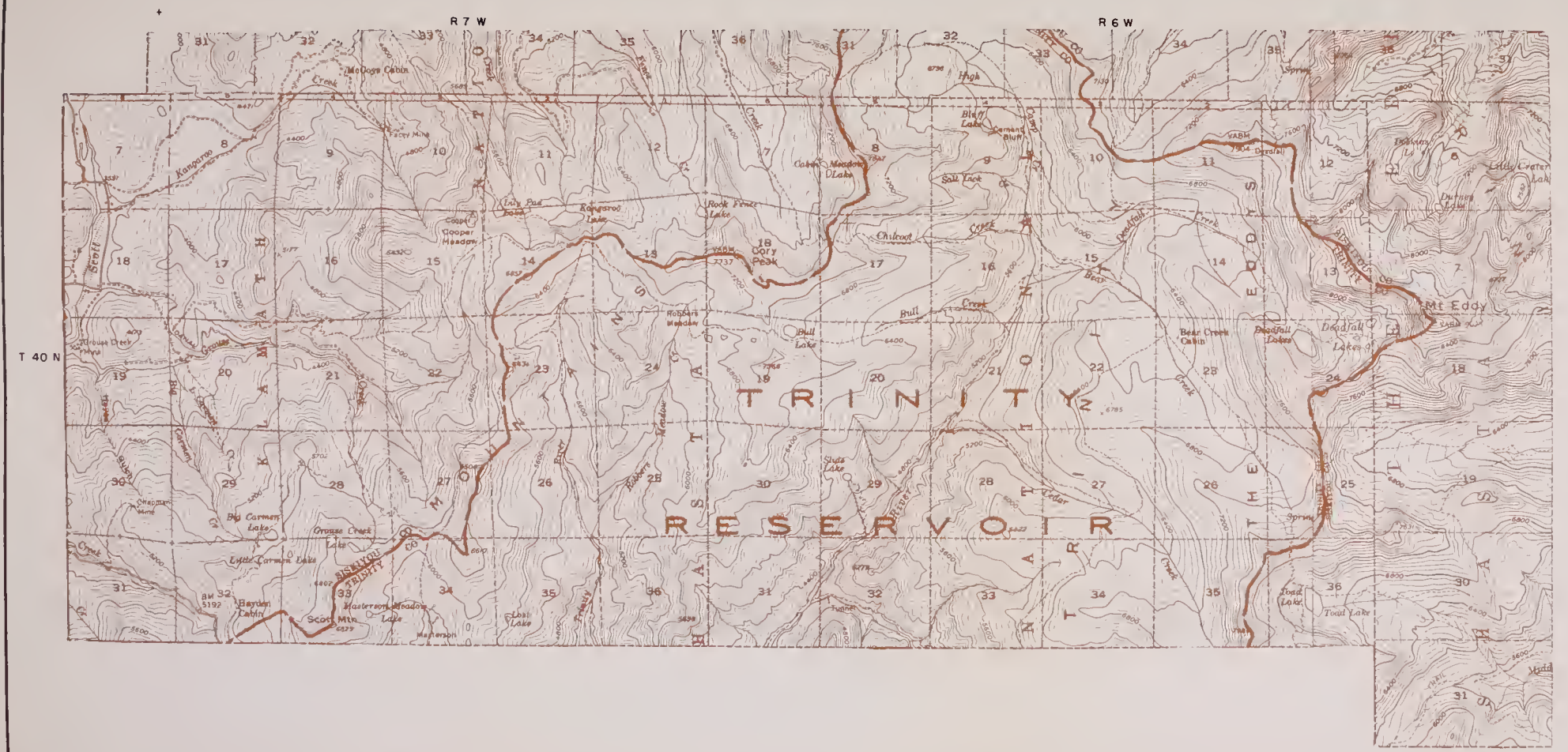

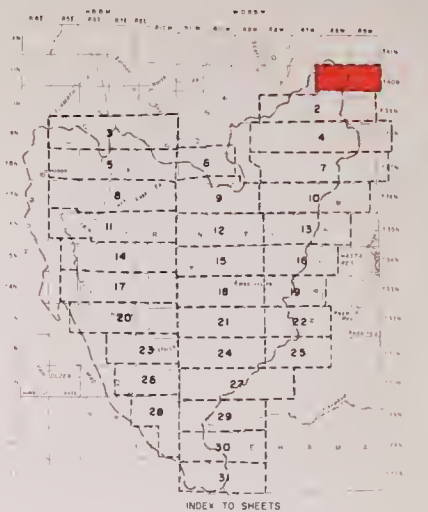

LEGEND

GRAVITY DIVERSION	LANDS RECEIVING FULL IRRIGATION
PUMP DIVERSION	LANDS RECEIVING PARTIAL IRRIGATION
DIVERSION CANAL OR DITCH	LANDS USUALLY IRRIGATED BUT IDLE OR FALLOW THIS YEAR
DIVERSION PIPE	NATURALLY IRRIGATED MEADOW LANDS
STREAM GAGING STATION	DRY FARMED LANDS
PUMP HOUSE	URBAN LANDS
HYDROGRAPHIC UNIT BOUNDARY	RECREATIONAL LANDS
HYDROGRAPHIC SUBUNIT BOUNDARY	RESERVOIR UNDER CONSTRUCTION

KEY TO NUMBERING SYSTEM

DIVERSIONS SHOWN ARE NUMBERED BY TOWNSHIP RANGE AND SUBDIVISION OF SECTION eg DIVERSION 31N/12W 21F1

STATE OF CALIFORNIA
THE RESOURCES AGENCY OF CALIFORNIA
DEPARTMENT OF WATER RESOURCES
NORTHERN BRANCH

LAND AND WATER USE
TRINITY RIVER HYDROGRAPHIC UNIT

LAND AND WATER USE

T 40 N, R 5 - 7 W MDB&M

1957

SCALE OF FEET
2000 0 2000 4000 6000

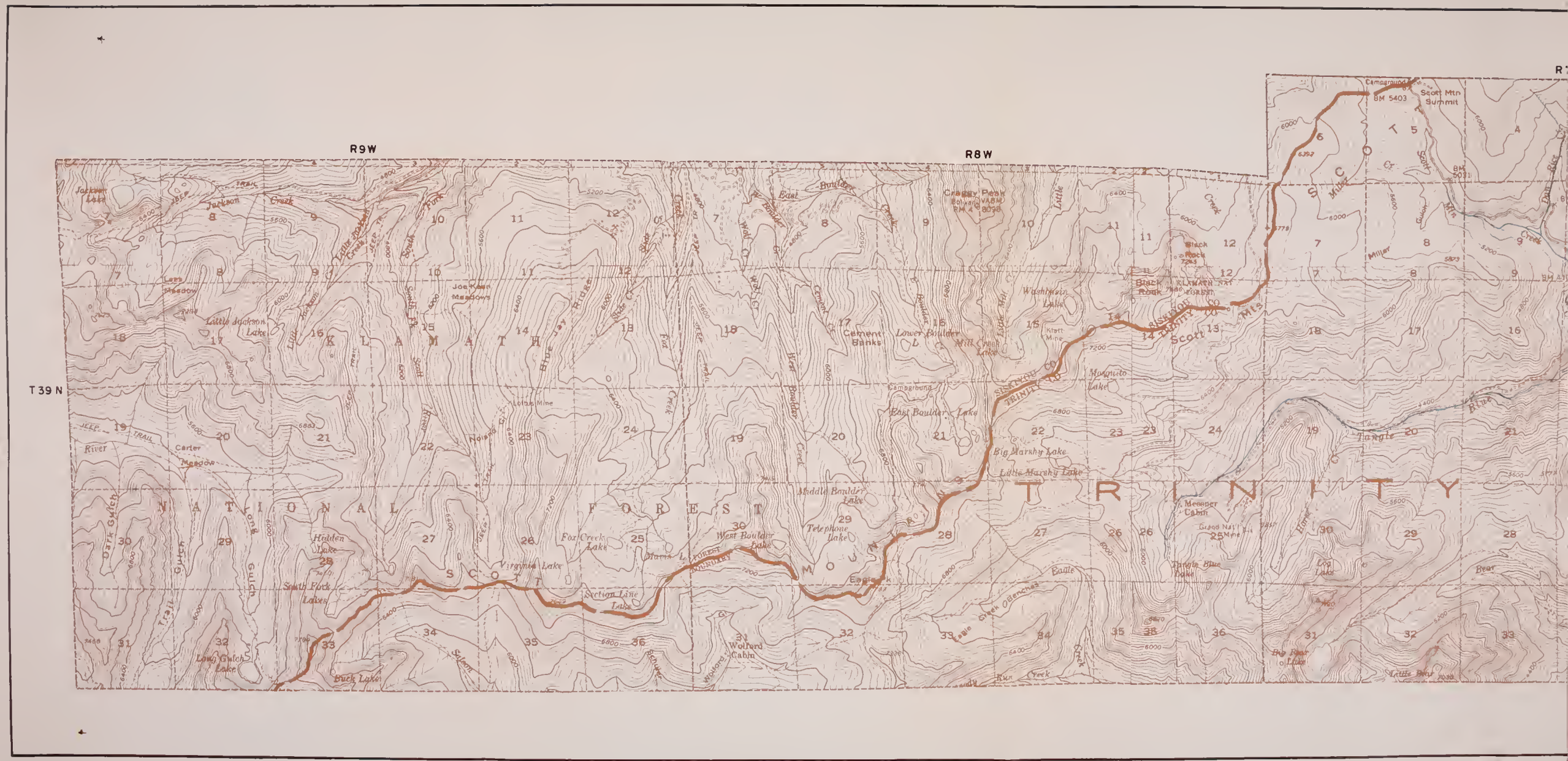
R9W
R8W
T39N
KLAMATH
NATIONAL FOREST
TRINITY
SCOTT MOUNTAINS
Scott Mtn Summit
Craggy Peak
Black Rock
Washington Lake
Klatt Mine
Cement Banks
Lower Boulder L.
Mill Creek Lake
East Boulder Lake
Mosquito Lake
Big Marshy Lake
Little Marshy Lake
Middle Boulder Lake
Telephone Lake
West Boulder Lake
Fox Creek Lake
Virginia Lake
Section Line Lake
Hidden Lake
South Fork Lakes
Long Gulch Lake
Buck Lake
Wolford Cabin
Messner Cabin
Tangle Blue Lake
Log Lake
Big Bear Lake
Little Bear
Little Jackson Lake
Jackson Lake
Joe Keen Meadows
Carter Meadow
Lees Meadow
Campground
Eagle Creek
Tangle Blue
Bear
Miller
Scott Mtn
Dark Gulch
Trail Gulch
Long Gulch
Little Jackson Creek
Jackson Creek
Blue Jay Ridge
Fox Creek
West Boulder Creek
East Boulder Creek
Cement Creek
Little Mill
Mill Creek
Scott River
Salmon
Schuyler
Wolford
Eagle Creek Benches
Kun Creek
Creek
River
JEEP TRAIL
FOREST BOUNDARY
SISKIYOU CO
TRINITY CO
KLAMATH NAT FOREST
Campground
BM 5403
BM 5031
Lotus Mine
Noland
Grand Nat'l Mine

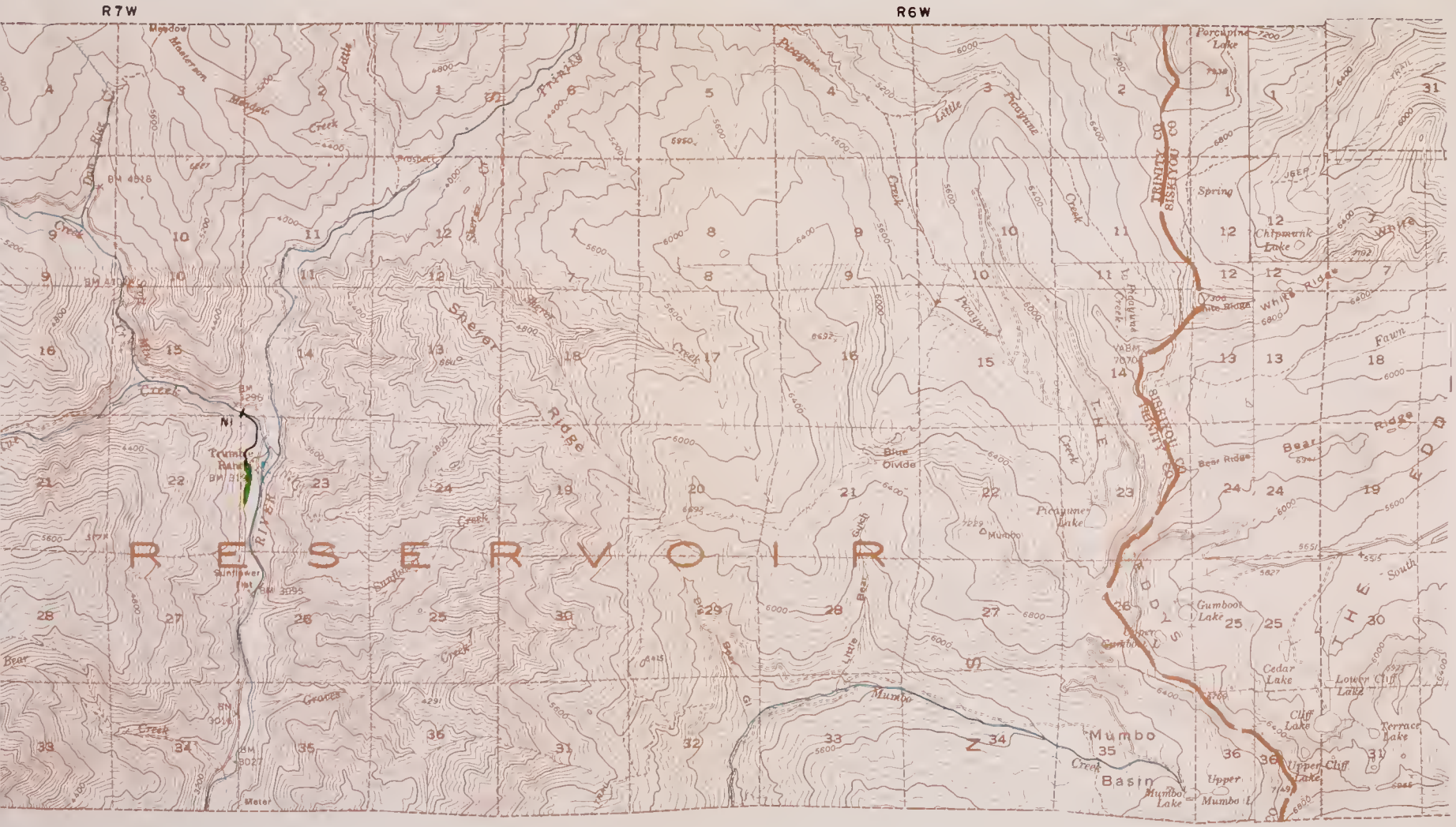

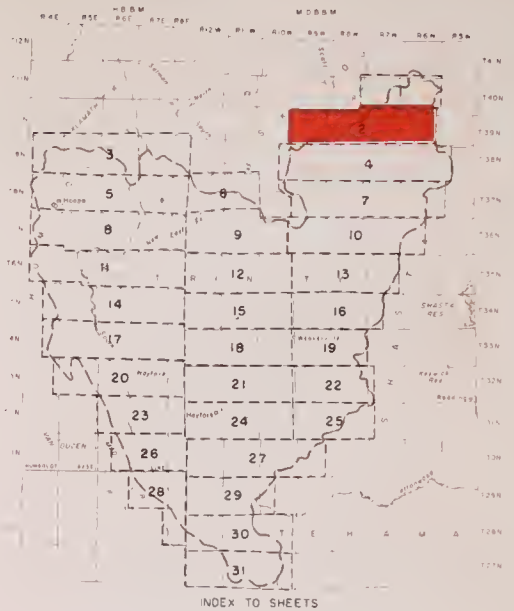

LEGEND

- GRAVITY DIVERSION
- PUMP DIVERSION
- DIVERSION CANAL OR DITCH
- DIVERSION PIPE
- STREAM GAGING STATION
- POWERHOUSE
- HYDROGRAPHIC UNIT BOUNDARY
- HYDROGRAPHIC SUBUNIT BOUNDARY
- LANDS RECEIVING FULL IRRIGATION
- NONE — LANDS RECEIVING PARTIAL IRRIGATION
- NONE — LANDS USUALLY IRRIGATED BUT IDLE OR FALLOW IN 1957
- NONE — NATURALLY IRRIGATED MEADOW LANDS
- NONE — DRY-FARMED LANDS
- NONE — URBAN LANDS
- NONE — RECREATIONAL LANDS
- RESERVOIR UNDER CONSTRUCTION

KEY TO NUMBERING SYSTEM

DIVERSIONS SHOWN ARE NUMBERED BY TOWNSHIP, RANGE AND SUBDIVISION OF SECTION, eg DIVERSION 31N/12W 21F1

STATE OF CALIFORNIA
THE RESOURCES AGENCY OF CALIFORNIA
DEPARTMENT OF WATER RESOURCES
NORTHERN BRANCH

LAND AND WATER USE
TRINITY RIVER HYDROGRAPHIC UNIT

LAND AND WATER USE

T 39 N, R6 - 9 W MD88M

1957

SCALE OF FEET
2000 0 2000 4000 6000

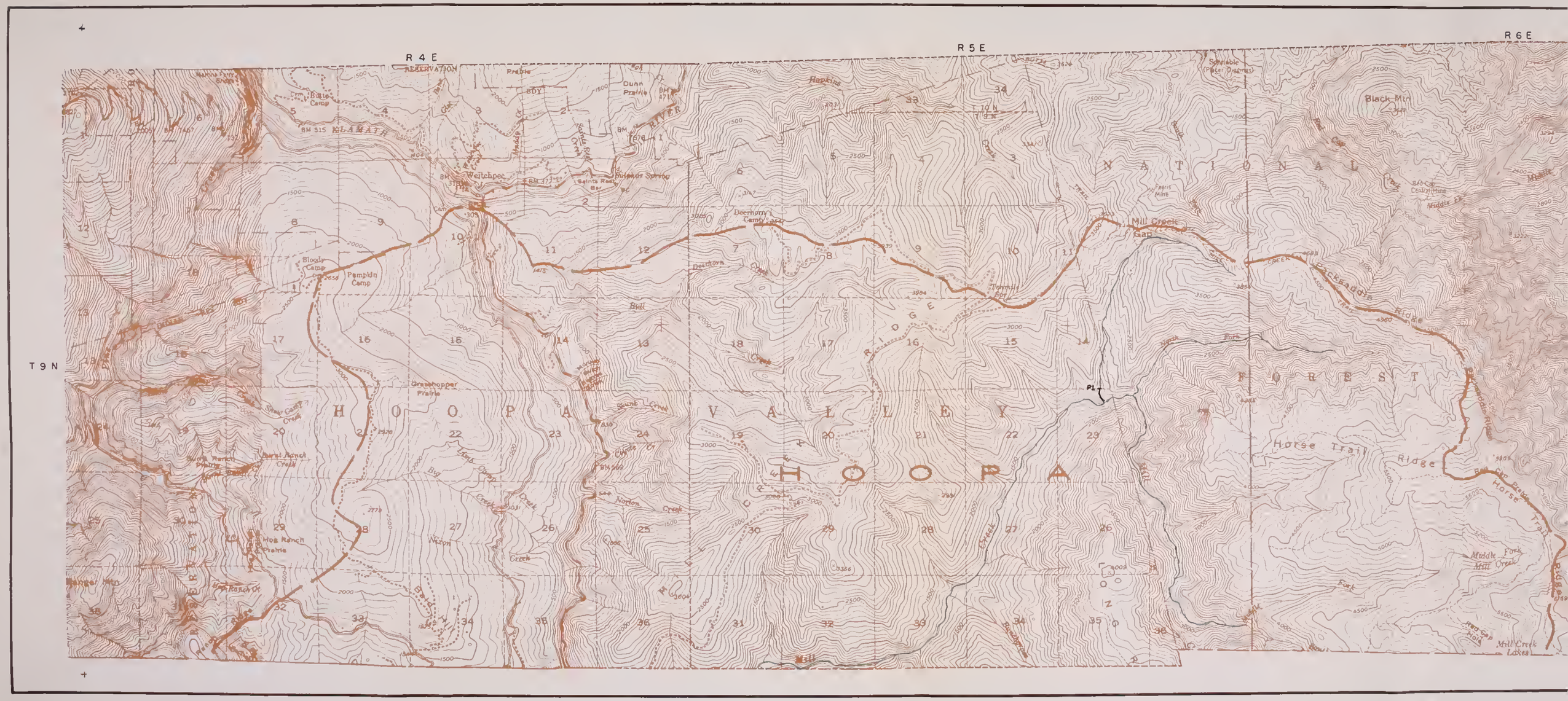
R 4 E
R 5 E
R 6 E
T 9 N
HOOPA VALLEY
HOOPA
NATIONAL
FOREST
Weitchpec
Pumpkin Camp
Bloody Camp
Deerhorn Camp
Grasshopper Prairie
Hog Ranch Prairie
Mill Creek Gap
Packsaddle Ridge
Horse Trail Ridge
Black Mtn
Mill Creek Lakes
Middle Fork Mill Creek
Red Cap Hole
Dunn Prairie
Burnt Ranch Creek
Nixon Creek
Norton Creek
Bull Creek
Deerhorn Creek
Hopkins
Sonnable (Placer Diggings)
Fairis Mine
Sulphur Spring
Saints Rest Bar
Butte Camp
Burnt Ranch Prairie
Hog Ranch Cr
Big Creek
Limb Camp Creek
Bald Ridge
Mill Creek
Ranger Mtn
KLAMATH RIVER
RESERVATION
PL

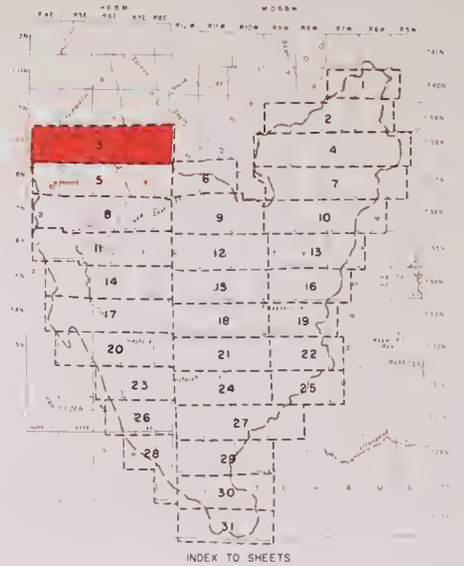

LEGEND

GRAVITY DIVERSION		NONE	LANDS RECEIVING FULL IRRIGATION
PUMP DIVERSION		NONE	LANDS RECEIVING PARTIAL IRRIGATION
DIVERSION CANAL OR DITCH		MORE	LANDS USUALLY IRRIGATED BUT IDLE OR FALLOW IN 1957
DIVERTING PIPE		NONE	NATURALLY IRRIGATED MEADOWLANDS
STREAM GAGING STATION		MORE	DRY-FARMED LANDS
POWERHOUSE		NONE	URBAN LANDS
HYDROGRAPHIC UNIT BOUNDARY		NONE	RECREATIONAL LANDS
HYDROGRAPHIC SUBUNIT BOUNDARY			RESERVOIR WATER CONSTRUCTION

KEY TO NUMBERING SYSTEM

DIVERSIONS SHOWN ARE NUMBERED BY TOWNSHIP, RANGE AND SUBDIVISION OF SECTION eg DIVERSION 31N/12W 21F1

STATE OF CALIFORNIA
THE RESOURCES AGENCY OF CALIFORNIA
DEPARTMENT OF WATER RESOURCES
NORTHERN BRANCH
LAND AND WATER USE
TRINITY RIVER HYDROGRAPHIC UNIT

LAND AND WATER USE

T 9 N, R 4-8 E HB&M

1957

SCALE OF FEET

2000 0 2000 4000 6000

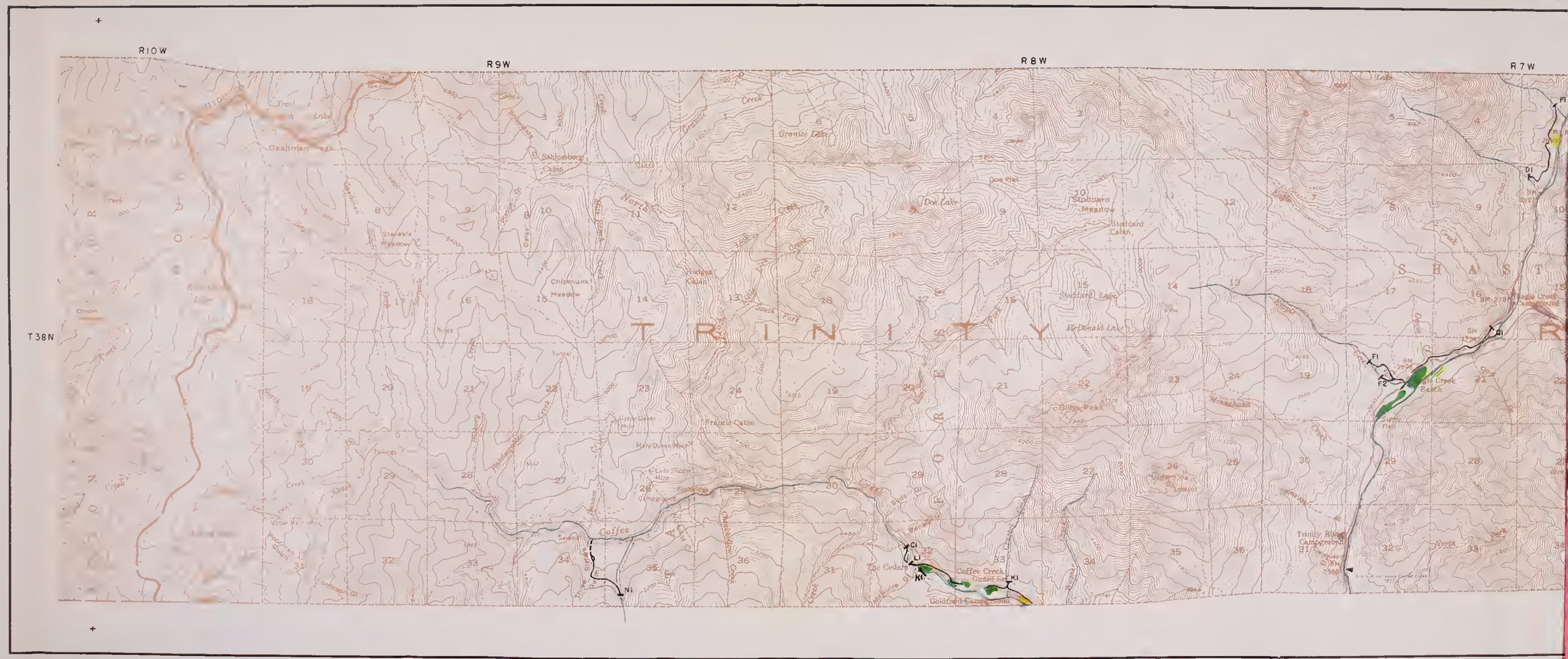
R10W
R9W
R8W
R7W
T38N
T R I N I T Y
Deadman Peak
Granite Lake
Doe Lake
Stoddard Meadow
Stoddard Cabin
Stoddard Lake
McDonald Lake
Chipmunk Meadow
Hodges Cabin
Francis Cabin
Mary Queen Mine
Lady Slipper Mine
Coffee
The Cedars
Coffee Creek
Goldfield Campground
Trinity River Campground
Eagle Creek Campground
Eagle Creek Ranch
Sunny Flat
Oliver Peak
Minnehaha
North
South Fork
Granite Creek
Eagle Creek
Tunnel
Lookout
Sawmill
Tailings
Trail
Sablomberg Cabin
Stevens Meadow
Onion
Poorman Gulch
Hardscrabble Creek
Cheakhollow Creek
Wagner Creek
Ripple
Dairy
Creek
Lake
Sugar
Pine
Fork
Cl
Ll
Kl
Nl
Fl
F2
Dl
Ql

LEGEND

KEY TO NUMBERING SYSTEM

DIVERSIONS SHOWN ARE NUMBERED BY TOWNSHIP, RANGE AND SUBDIVISION OF SECTION, eg DIVERSION 31N/12W-21F1

STATE OF CALIFORNIA
THE RESOURCES AGENCY OF CALIFORNIA
DEPARTMENT OF WATER RESOURCES
NORTHERN BRANCH

LAND AND WATER USE
TRINITY RIVER HYDROGRAPHIC UNIT

LAND AND WATER USE

T 38 N, R 5 –10 W MDB&M

1957

SCALE OF FEET

2000 0 2000 4000 6000

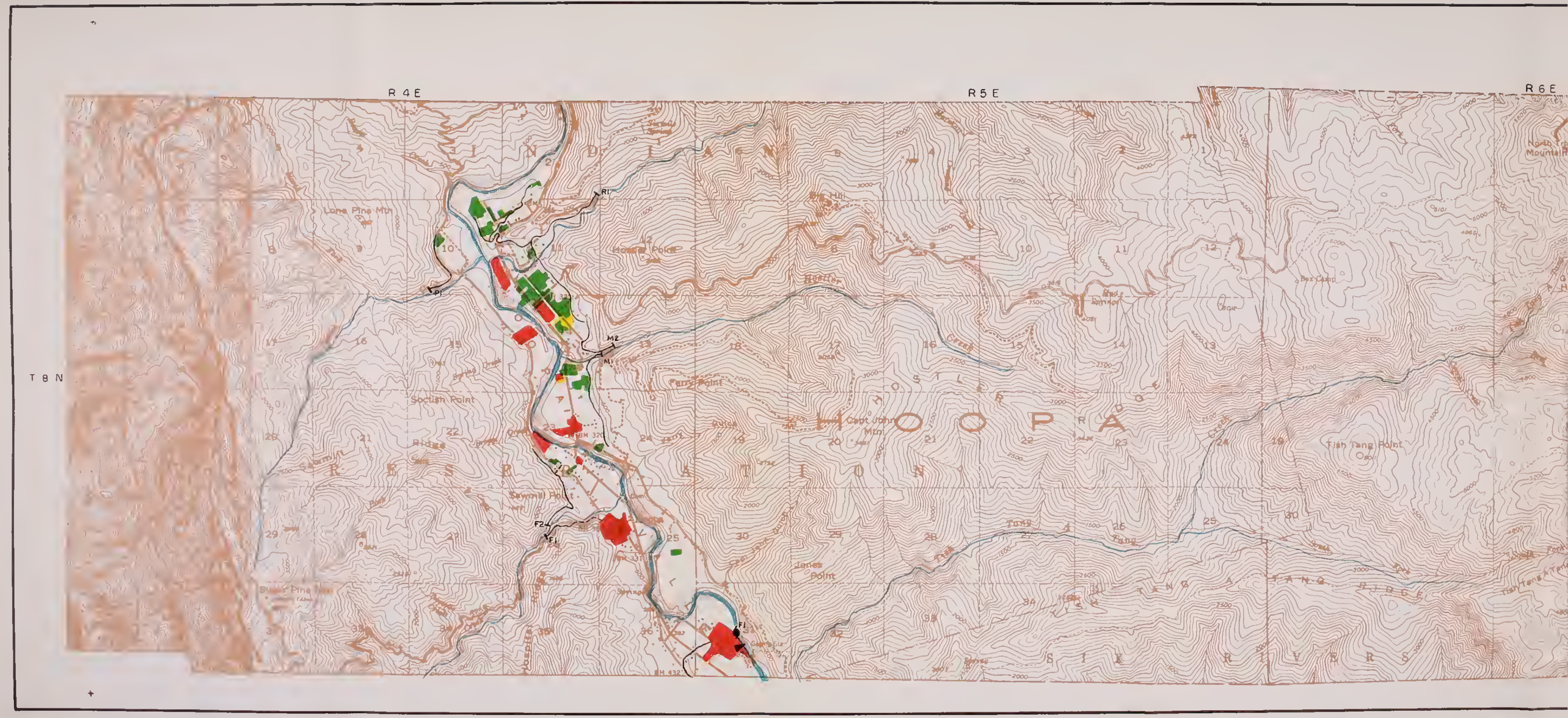
R 4 E
R 5 E
R 6 E
T 8 N
Lone Pine Mtn
Hoosier Point
Scotish Point
Ferry Point
Capt John Mtn
Sawmill Point
Jones Point
Fish Tang Point
Box Camp
Mud Springs
Big Hill
Hoosier Creek
Fish Tang Creek
Fish Tang Ridge
Six Rivers
Hoopa
Indian Reservation
R1
P1
M1
M2
F1
F2

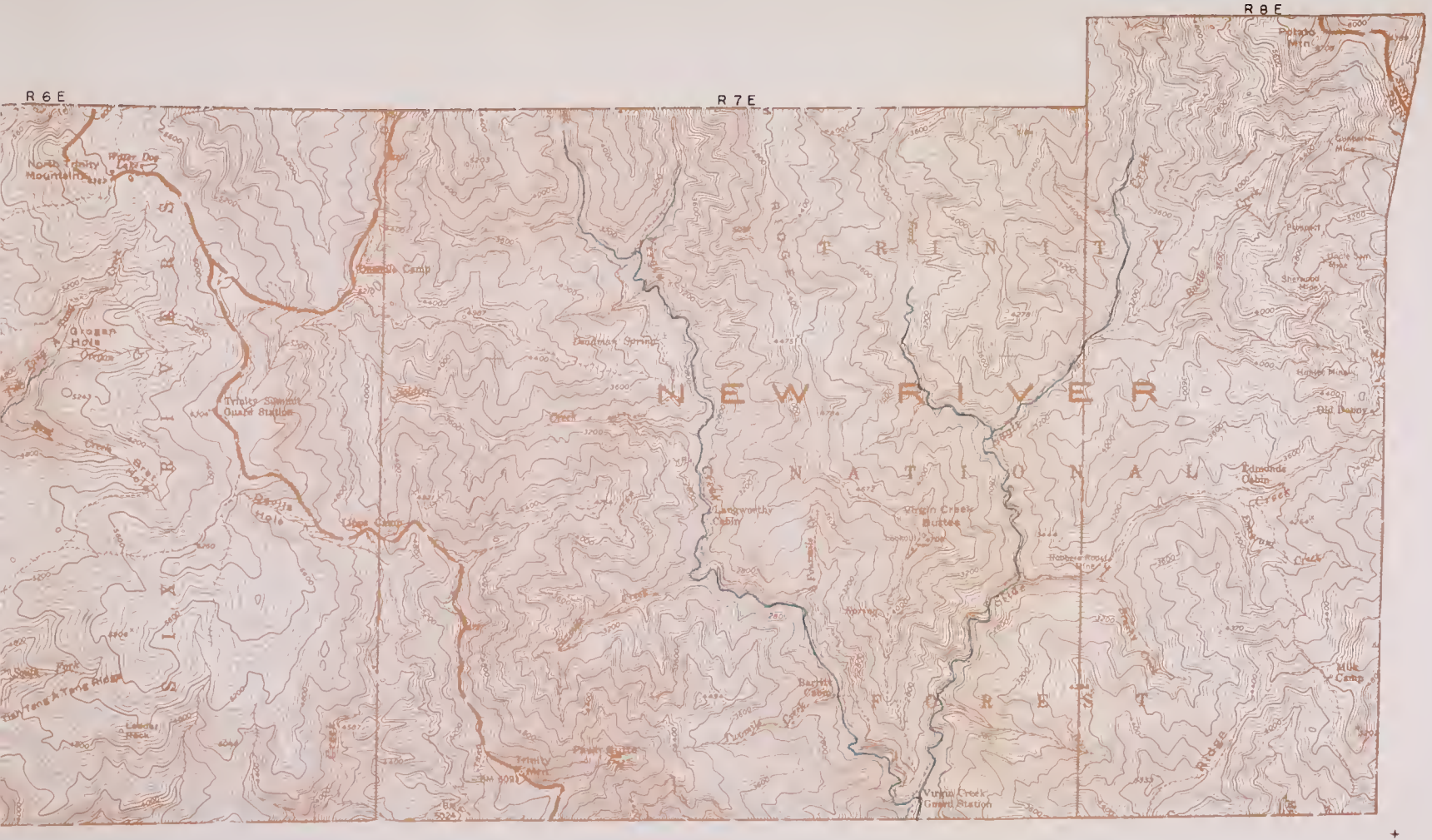

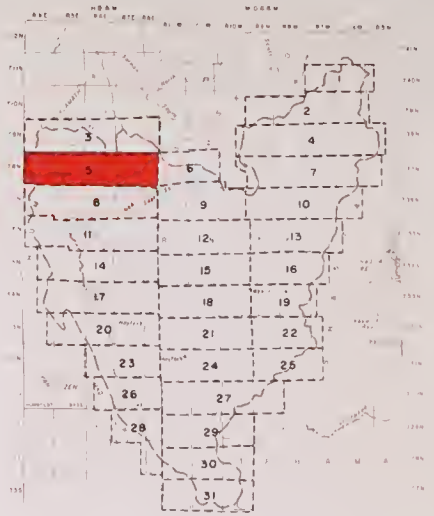

LEGEND

KEY TO NUMBERING SYSTEM

DIVISIONS SHOWN ARE NUMBERED BY TOWNSHIP RANGE AND SUBDIVISION OF SECTION eg DIVERSION SIN 12W 21F

STATE OF CALIFORNIA
THE RESOURCES AGENCY OF CALIFORNIA
DEPARTMENT OF WATER RESOURCES
NORTHERN BRANCH

LAND AND WATER USE
TRINITY RIVER HYDROGRAPHIC UNIT

LAND AND WATER USE

T 8 N, R 4-8 E H&BM
1957

SCALE OF FEET

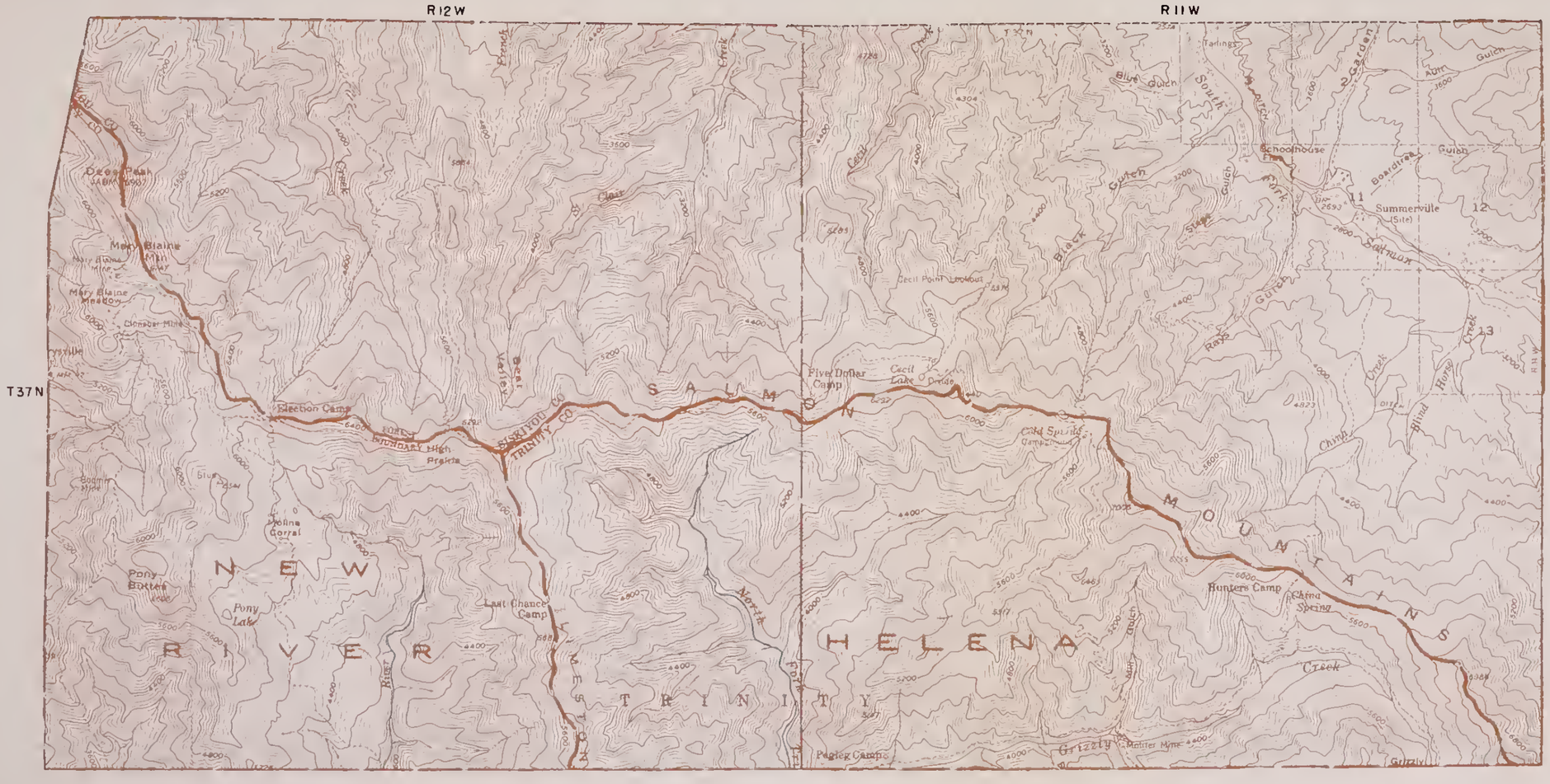

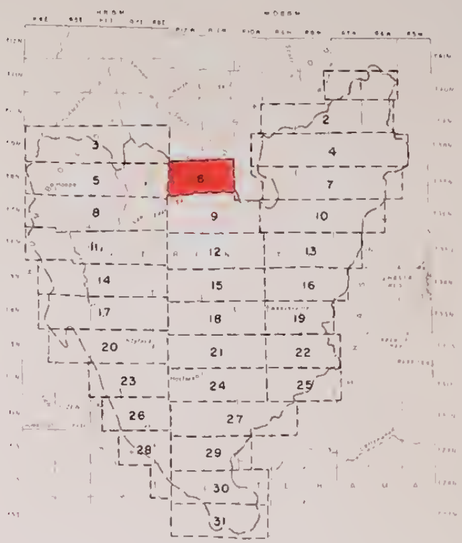

LEGEND

- GRAVITY DIVERSION
- PUMP DIVERSION
- DIVERSION CANAL OR DITCH
- DIVERSION PIPE
- STREAM GAGING STATION
- POWERHOUSE
- HYDROGRAPHIC UNIT BOUNDARY
- HYDROGRAPHIC SUBUNIT BOUNDARY

- LANDS RECEIVING FULL IRRIGATION
- LANDS RECEIVING PARTIAL IRRIGATION
- LANDS USUALLY IRRIGATED BUT IDLE OR FALLOW THIS YEAR
- NATURALLY IRRIGATED MEADOWLANDS
- DRY FARMED LANDS
- URBAN LANDS
- RECREATIONAL LANDS
- RESERVOIR UNDER CONSTRUCTION

KEY TO NUMBERING SYSTEM

DIVERSIONS SHOWN ARE NUMBERED BY TOWNSHIP, RANGE AND SUBDIVISION OR SECTION, eg DIVERSION 37N/12W-21F1

STATE OF CALIFORNIA
THE RESOURCES AGENCY OF CALIFORNIA
DEPARTMENT OF WATER RESOURCES
NORTHERN BRANCH

LAND AND WATER USE
TRINITY RIVER HYDROGRAPHIC UNIT

LAND AND WATER USE

T 37 N, R 11 -12 W MDB&M

1957

SCALE OF FEET
2000 0 2000 4000 6000

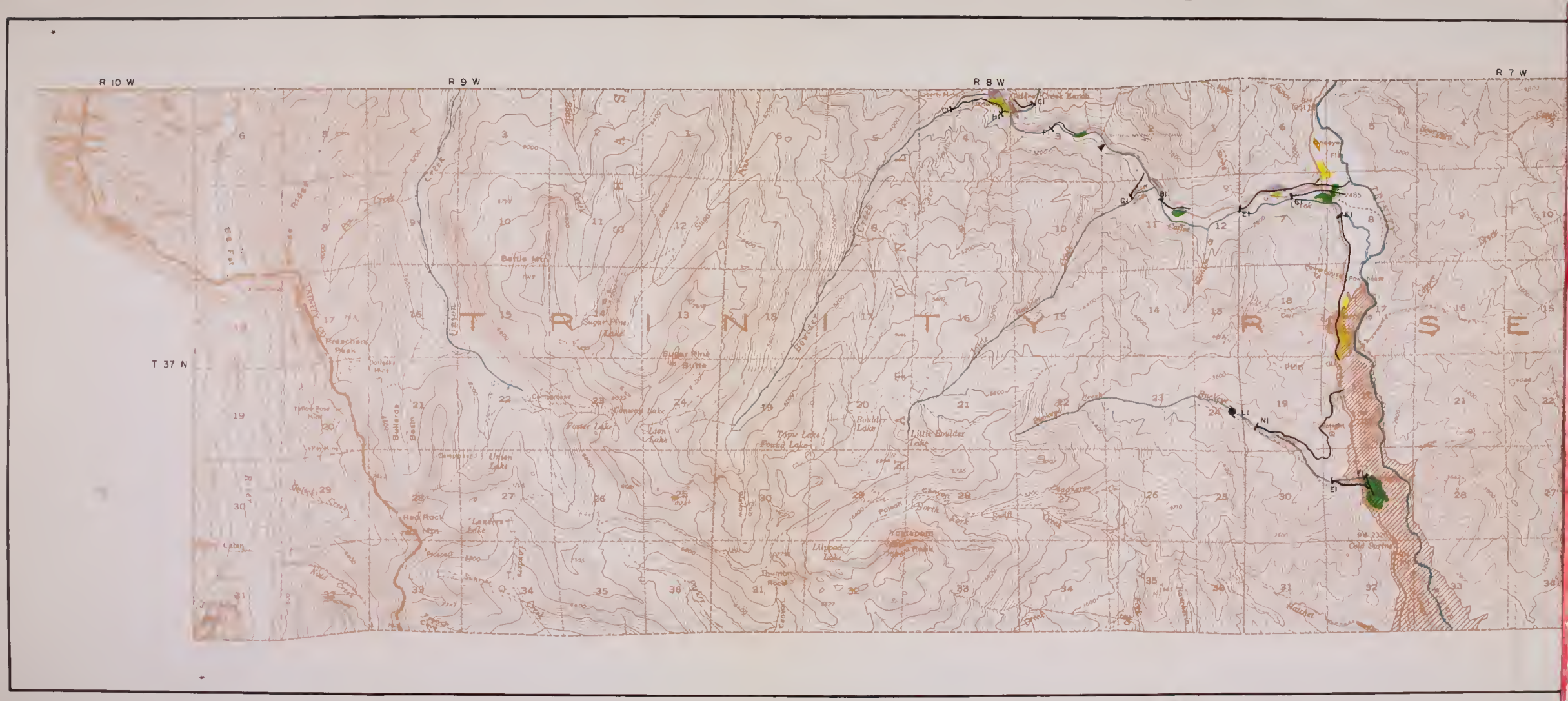
R 10 W
R 9 W
R 8 W
R 7 W
T 37 N
T R I N I T Y
R O S E
Battle Mtn
Preachers Peak
Sugar Pine Lake
Sugar Pine Butte
Foster Lake
Lion Lake
Union Lake
Red Rock Mtn
Landers Lake
Topic Lake
Pound Lake
Boulder Lake
Little Boulder Lake
Lillypad Lake
Thumb Rock
Cold Spring
Coffee Creek Ranch
Liberty Mine
Buckeye Flat
2485

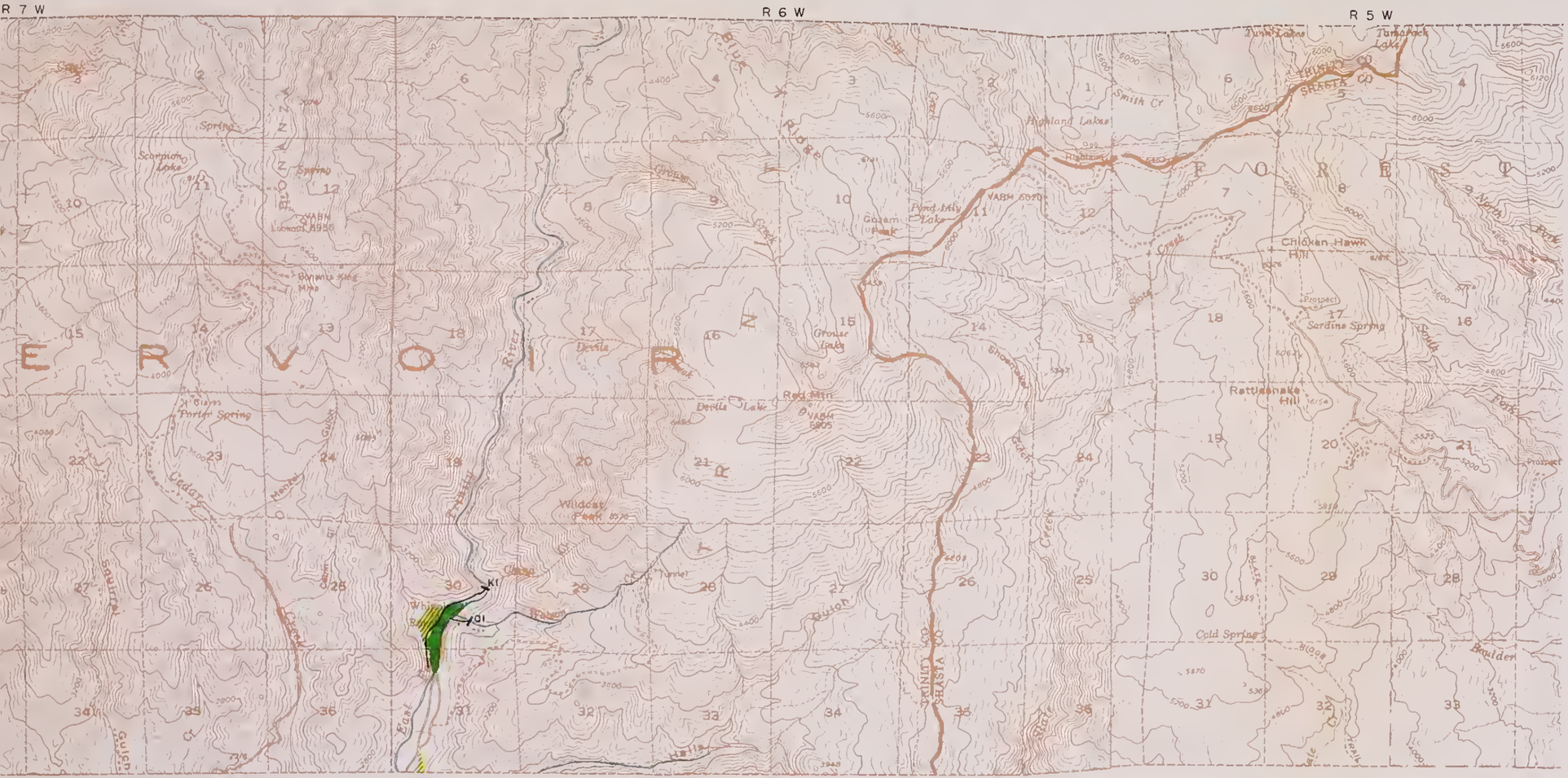

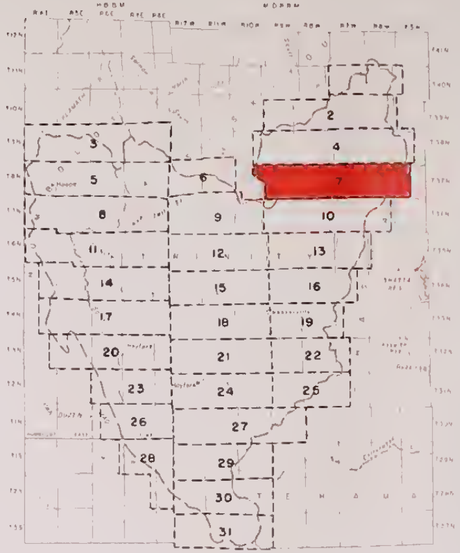

LEGEND

- GRAVITY DIVERSION
- TEMP DIVERSION
- DIVERSION CANAL OR DITCH
- DIVERSION PIPE
- STREAM GAGING STATION
- POINT HOUSE
- HYDROGRAPHIC UNIT BOUNDARY
- HYDROLOGIC SUBUNIT BOUNDARY
- LANDS RECEIVING FULL IRRIGATION
- NONE — LANDS RECEIVING PARTIAL IRRIGATION
- LANDS USUALLY IRRIGATED BUT NOT IRRIGATED IN 1957
- NATURALLY IRRIGATED OR MEADOWLANDS
- DRY-FARMED LANDS
- NONE — URBAN LANDS
- RECREATIONAL LANDS
- RESERVOIR UNDER CONSTRUCTION

KEY TO NUMBERING SYSTEM

DIVERSIONS SHOWN ARE NUMBERED BY TOWNSHIP, RANGE AND SUBDIVISON OF SECTION, e.g. DIVERSION 31N/12W-21F1

STATE OF CALIFORNIA
THE RESOURCES AGENCY OF CALIFORNIA
DEPARTMENT OF WATER RESOURCES
NORTHERN BRANCH
LAND AND WATER USE
TRINITY RIVER HYDROGRAPHIC UNIT

LAND AND WATER USE

T 37 N, R 5-10 W MD B&M

1957

SCALE OF FEET
2000 0 2000 4000 6000

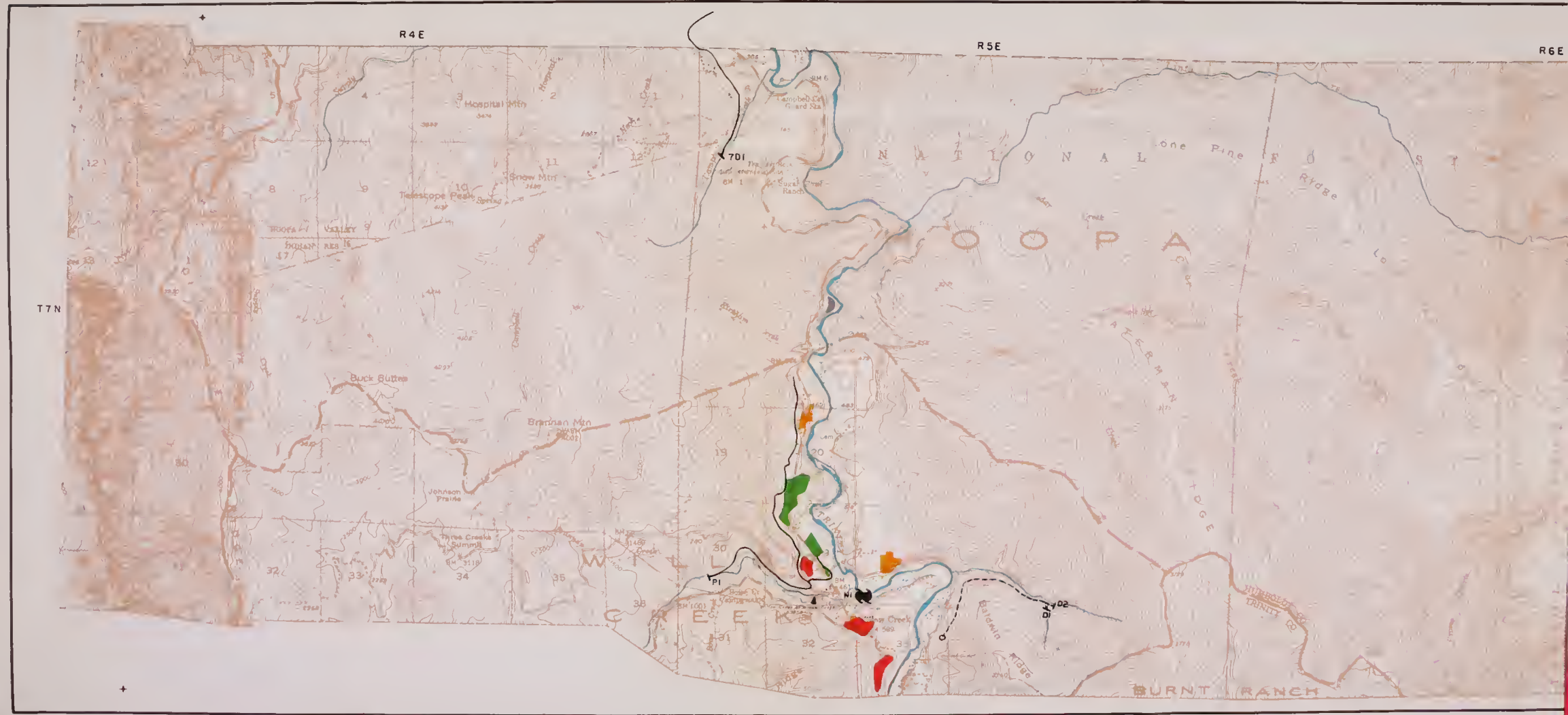
R4E
R5E
R6E
T7N
Hospital Mtn
Snow Mtn
Telescope Peak
Buck Buttes
Brannan Mtn
Johnson Prairie
Three Creeks Summit
Campbell Cr Guard Sta
Sugar Creek Ranch
Baldwin Ridge
Lone Pine Ridge
NATIONAL FOREST
OOPA
WILLOW CREEK
BURNT RANCH
HUMBOLDT CO
TRINITY CO
701
P1
N1
D1
D2

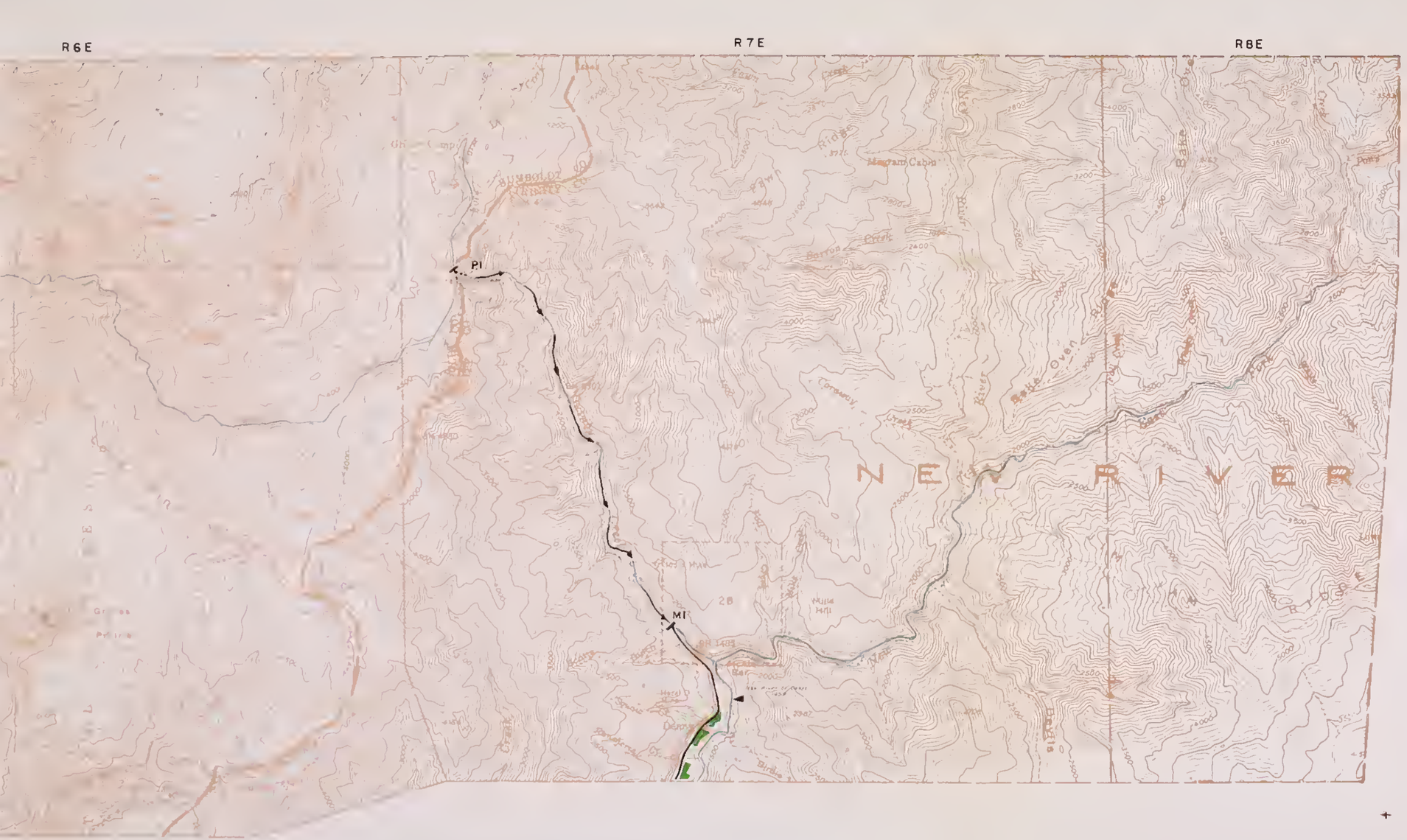

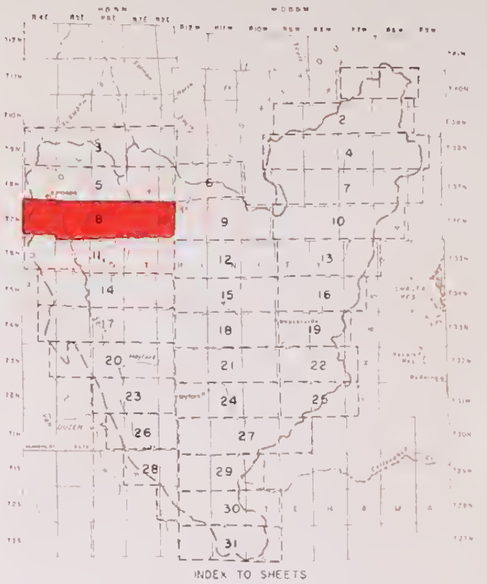

INDEX TO SHEETS

LEGEND

- HEADGATE DIVERSION
- PUMP DIVERSION
- DIVERSION CANAL OR DITCH
- DIVERSION PIPE
- STREAM GAGING STATION
- POWERHOUSE
- HYDROGRAPHIC UNIT BOUNDARY
- HYDROGRAPHIC SUBUNIT BOUNDARY
- LANDS RECEIVING FULL IRRIGATION
- LANDS RECEIVING PARTIAL IRRIGATION
- LANDS USUALLY IRRIGATED BUT IDLE OR FALLOW IN 1957
- NATURALLY IRRIGATED MEADOW LANDS
- DRY-FARMED LANDS
- URBAN LANDS
- RECREATIONAL LANDS
- RESERVOIR UNDER CONSTRUCTION

KEY TO NUMBERING SYSTEM

DIVERSIONS SHOWN ARE NUMBERED BY TOWNSHIP, RANGE AND SUBDIVISION OF SECTION, e.g. DIVERSION 3N/12W-21F1

STATE OF CALIFORNIA
THE RESOURCES AGENCY OF CALIFORNIA
DEPARTMENT OF WATER RESOURCES
NORTHERN BRANCH

LAND AND WATER USE
TRINITY RIVER HYDROGRAPHIC UNIT

LAND AND WATER USE

T 7 N, R 4 - 8 E H8BM

1957

SCALE OF FEET
2000 0 2000 4000 6000

INDEX TO SHEETS

LEGEND

KEY TO NUMBERING SYSTEM

DIVERSIONS SHOWN ARE NUMBERED BY TOWNSHIP, RANGE AND SUBDIVISION OF SECTION, eg DIVERSION 3-N-12-W 2-P1

STATE OF CALIFORNIA
THE RESOURCES AGENCY OF CALIFORNIA
DEPARTMENT OF WATER RESOURCES
NORTHERN BRANCH
LAND AND WATER USE
TRINITY RIVER HYDROGRAPHIC UNIT

LAND AND WATER USE

T 36 N, R 10-12 W MDB&M
1957

SCALE OF FEET
2000 0 2000 4000 6000

R 9 W
R 8 W
T 36 N
TRINITY RESERVOIR
SHASTA NATIONAL FOREST
Mumford Meadow
Fosters Camp
Parker Meadow
Deer Flat
Shimmy Lake
Snowslide Peak
Black Mtn
Ward Lake
Twin Lakes
Lake Eleanor
Mumford Basin
Elderberry Butt
Deer Creek Camp
Seven Up Peak
Gibson Meadow
Gibson Pk
Billigo Pk
Preacher Meadow Camp Ground
Norwegian Ranch
Big Spring
Springs
Creek
Swift Creek
Preacher Creek
Foster Creek
Hobel Creek
Morris Meadows
Cold Spring
Willow
Horseshoe
Mumford Peak
Tri Forks Peak
TRINITY CO
BM 3056
BM 2824
BM 3226
BM 2971
3370
3500
3000
2500
2800
5000
6000
7000
8000
4000
5500
6500
7500
3200
3400
3600
3800
4200
4500
5200
5800
6200
6800
7200
7800
8200
8500
9000
9500
10
11
12
13
14
15
16
17
18
19
20
21
22
23
24
25
26
27
28
29
30
31
32
33
34
35
36

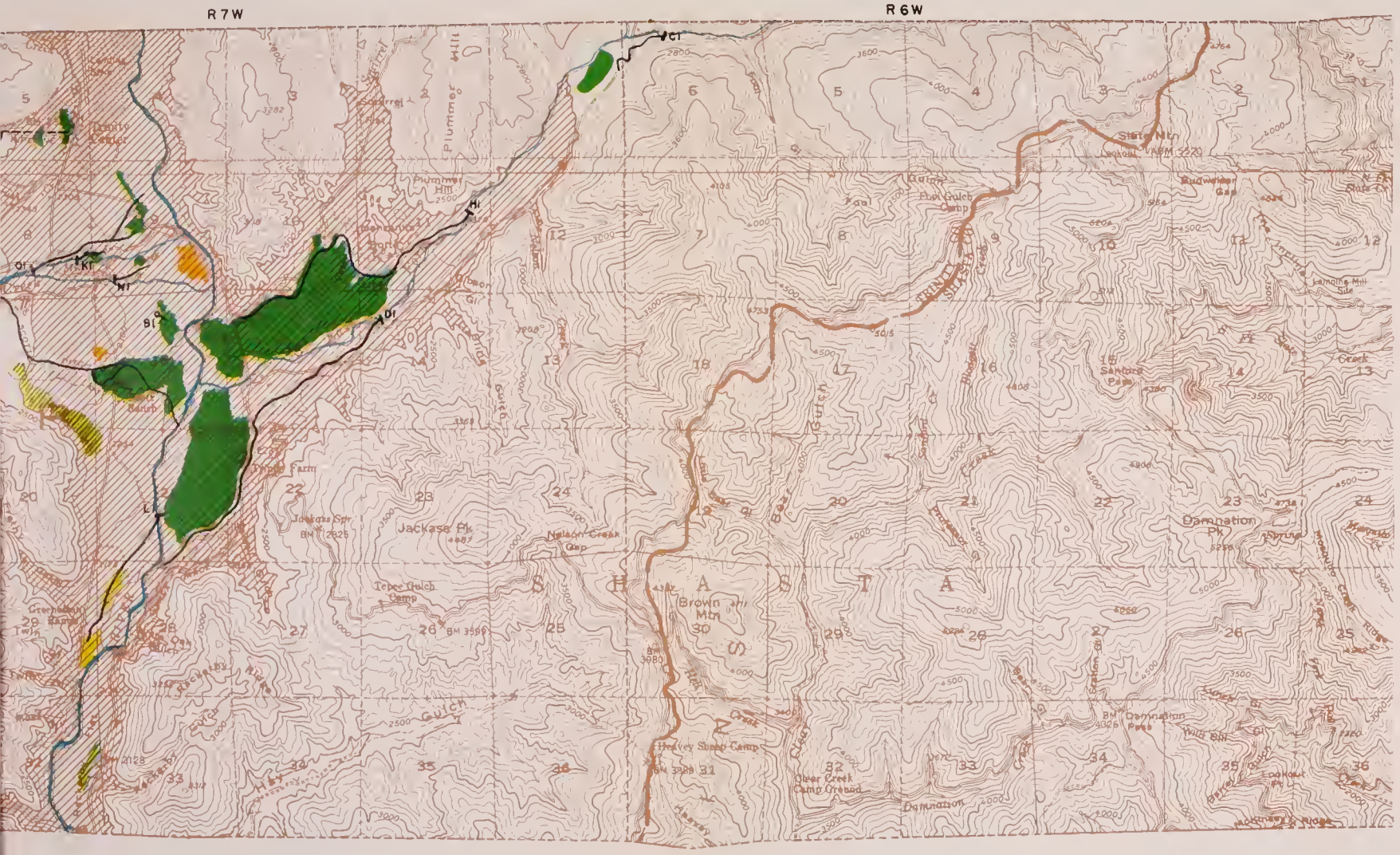

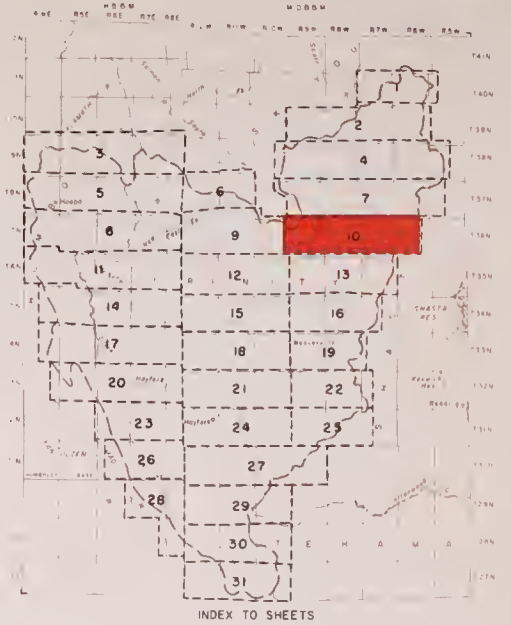

LEGEND

- GRAVITY DIVERSION
- PUMP DIVERSION
- DIVERSION CANAL OR DITCH
- DIVERSION PIPE
- STREAMGAGING STATION
- POWERHOUSE
- HYDROGRAPHIC UNIT BOUNDARY
- HYDROGRAPHIC SUBUNIT BOUNDARY
- LANDS RECEIVING FULL IRRIGATION
- LANDS RECEIVING PARTIAL IRRIGATION
- NONE — LANDS USUALLY IRRIGATED BUT IDLE OR FALLOW IN 1957
- NATURALLY IRRIGATED MEADOWLANDS
- DRY-FARMED LANDS
- NONE — URBAN LANDS
- NONE — RECREATIONAL LANDS
- RESERVOIR UNDER CONSTRUCTION

KEY TO NUMBERING SYSTEM

DIVERSIONS SHOWN ARE NUMBERED BY TOWNSHIP, RANGE AND SUBDIVISON OF SECTION, eg DIVERSION 31N/12W-21F1

STATE OF CALIFORNIA
THE RESOURCES AGENCY OF CALIFORNIA
DEPARTMENT OF WATER RESOURCES
NORTHERN BRANCH

LAND AND WATER USE
TRINITY RIVER HYDROGRAPHIC UNIT

LAND AND WATER USE

T 36 N, R 6 - 9 W M088M

1957

SCALE OF FEET
2000 0 2000 4000 6000

R 4 E
R 5 E
R 6
T 6 N
SIX RIVERS NATIONAL FOREST
WILLOW CREEK
SIX RIVERS
BURNT RANCH
NATIONAL
LOWER SOUTH FORK
Indian Field Ridge
Brush Mtn
East Fork Campground
Berry Summit
Indian Butte
Horse Mtn
Flat
Zeigler Point
Russell Cabin
Salyer
Lower Trinity Ranger Sta
Sandy Bar
Oak Knob
Campbell Ridge
Willow
Panther
Hawkins Bar
Creek
South
FI
KI
PI
JI
RI
GI
QI
DI
NI
CI
HOO

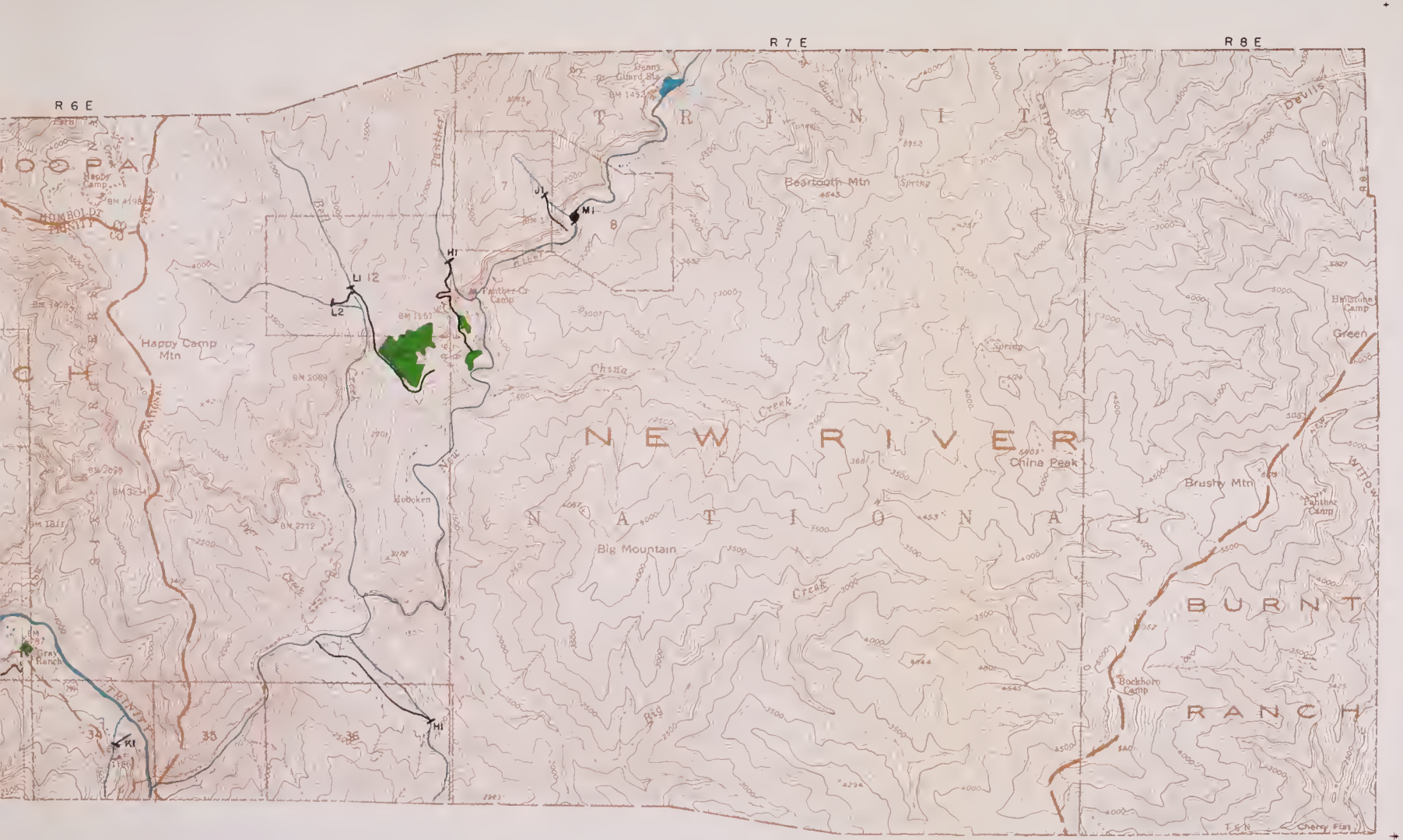

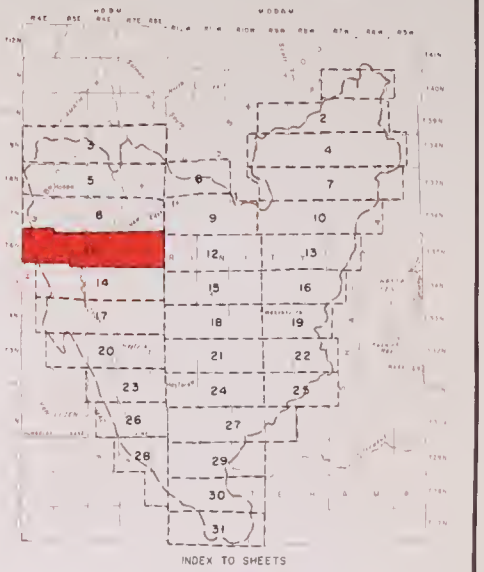

LEGEND

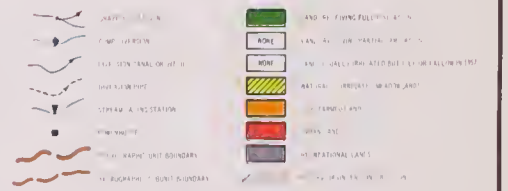

KEY TO NUMBERING SYSTEM

DIVERSIONS SHOWN ARE NUMBERED BY TOWNSHIP, RANGE, AND SUBDIVISION OF SECTION AS DIVERSION SYMBOLS ARE PLACED

STATE OF CALIFORNIA
THE RESOURCES AGENCY OF CALIFORNIA
DEPARTMENT OF WATER RESOURCES
NORTHERN BRANCH
LAND AND WATER USE
TRINITY RIVER HYDROGRAPHIC UNIT

LAND AND WATER USE

T 6 N, R 3-8 E HBBM
1957

SCALE OF FEET

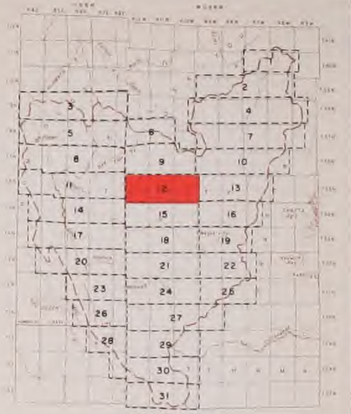

LEGEND

KEY TO NUMBERING SYSTEM

DIVERSIONS SHOWN ARE NUMBERED BY TOWNSHIP, RANGE AND SUBDIVISION OF SECTION, eg DIVERSION 3N/12W-31K1

STATE OF CALIFORNIA
THE RESOURCES AGENCY OF CALIFORNIA
DEPARTMENT OF WATER RESOURCES
NORTHERN BRANCH
LAND AND WATER USE
TRINITY RIVER HYDROGRAPHIC UNIT

LAND AND WATER USE

T 35 N, R10 - 12 W MDB&M

1957

SCALE OF FEET
2000 0 2000 4000 6000

Sheet 13 of 31 Sheets PLATE 2
R 9 W
R 8 W
R 7 W
T 35 N
TRINITY RESERVOIR
Bowerman Peak
Blue Mtn
INDEX TO SHEETS
LEGEND
KEY TO NUMBERING SYSTEM
STATE OF CALIFORNIA
THE RESOURCES AGENCY OF CALIFORNIA
DEPARTMENT OF WATER RESOURCES
NORTHERN BRANCH
LAND AND WATER USE
TRINITY RIVER HYDROGRAPHIC UNIT
LAND AND WATER USE
T 35 N, R 7-9 W MDB&M
1957
SCALE OF FEET

R 4 E
R 5 E
R 6 E
T 5 N
WILLOW CREEK
LOWER SOUTH FORK
FOREST
Titlow Hill
Cold Spr
Friday Camp
Clear Lake
White Rock Spring
Black Rock
Mud Lake
Buck Flat
Spike Buck Mtn
Hogback
Sucker Lake
Ridge
Ammon Guard Sta
Dry Lake
Ammon
Panther
SRNF
Redwood
Big Lake
Sugarloaf Mtn
Gaynor Peak
Footbridge
Gaging Sta
Cedar Grove Ranch
Hennessy Peak
Hennessy
McDonald Cr
Burnt Ranch Sch
RIVER

LEGEND

GRAVITY DIVERSION	LANDS RECEIVING FULL IRRIGATION
PUMP DIVERSION	LANDS RECEIVING PARTIAL IRRIGATION
DIVERSION CANAL OR DITCH	NONE — LANDS USUALLY IRRIGATED BUT IDLE OR FALLOW IN 1957
DIVERSION PIPE	NATURALLY IRRIGATED MEADOWLANDS
STREAM GAGING STATION	DRY-FARMED LANDS
POWERHOUSE	URBAN LANDS
HYDROGRAPHIC UNIT BOUNDARY	RECREATIONAL LANDS
HYDROGRAPHIC SUBUNIT BOUNDARY	RESERVOIR UNDER CONSTRUCTION

KEY TO NUMBERING SYSTEM

DIVERSIONS SHOWN ARE NUMBERED BY TOWNSHIP, RANGE AND SUBDIVISON OF SECTION, eg DIVERSION 31N/12W-21F1

STATE OF CALIFORNIA
THE RESOURCES AGENCY OF CALIFORNIA
DEPARTMENT OF WATER RESOURCES
NORTHERN BRANCH

LAND AND WATER USE
TRINITY RIVER HYDROGRAPHIC UNIT

LAND AND WATER USE

T 5 N, R 4-8 E HB&M

1957

SCALE OF FEET

2000 0 2000 4000 6000

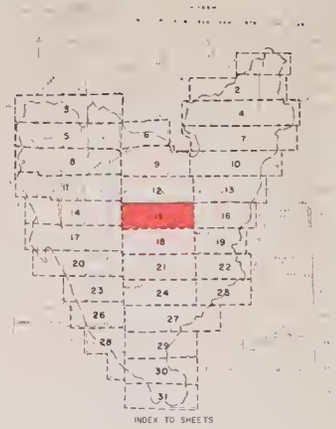

STATE OF CALIFORNIA
THE RESOURCES AGENCY OF CALIFORNIA
DEPARTMENT OF WATER RESOURCES
NORTHERN BRANCH

LAND AND WATER USE
TRINITY RIVER HYDROGRAPHIC UNIT

LAND AND WATER USE

T 34 N, R 10-12 W MDB&M

1957

SCALE OF FEET

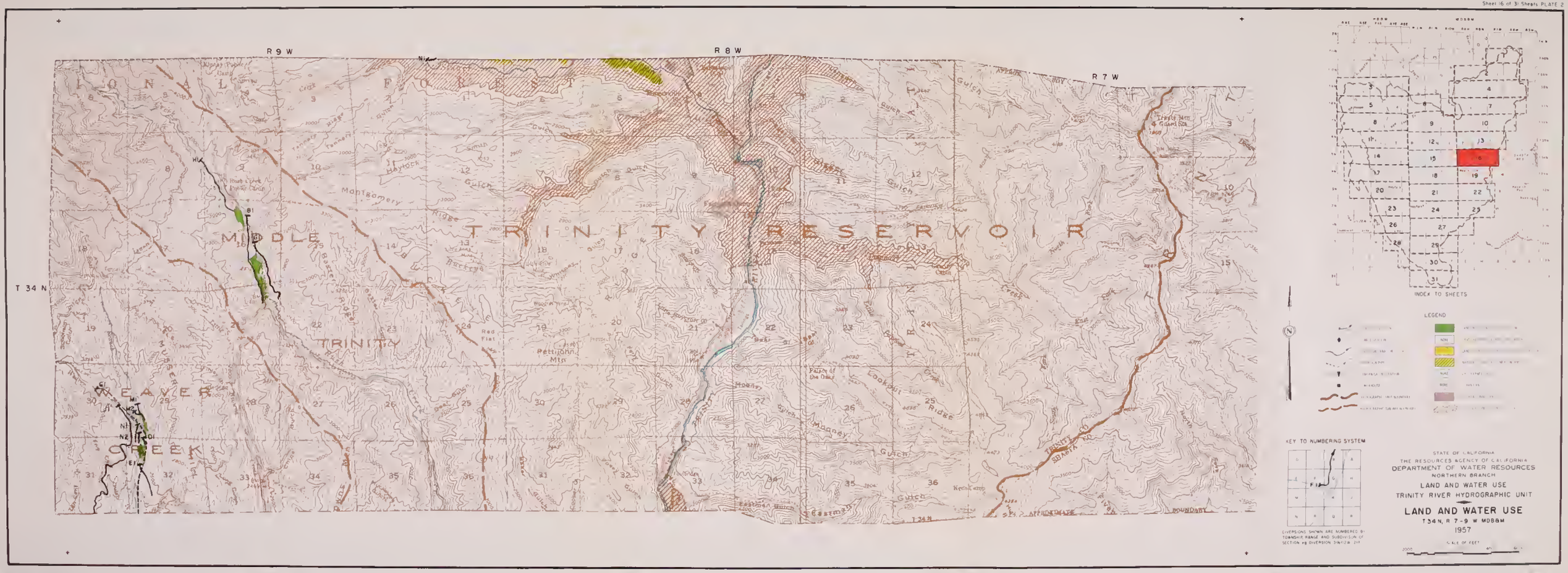
R 9 W
R 8 W
R 7 W
T 34 N
TRINITY RESERVOIR
MIDDLE TRINITY
WEAVER CREEK
Montgomery Ridge
Pettijohn Mtn
Lookout Ridge
Mooney Gulch
Red Flat
Eastman Gulch
Kenskamp
Trinity Mtn & Guard Sta
TRINITY CO
SHASTA CO
APPROXIMATE BOUNDARY
INDEX TO SHEETS
LEGEND
KEY TO NUMBERING SYSTEM
DIVERSIONS SHOWN ARE NUMBERED BY TOWNSHIP, RANGE AND SUBDIVISION OF SECTION eg DIVERSION 31N12W 21F
STATE OF CALIFORNIA
THE RESOURCES AGENCY OF CALIFORNIA
DEPARTMENT OF WATER RESOURCES
NORTHERN BRANCH
LAND AND WATER USE
TRINITY RIVER HYDROGRAPHIC UNIT
LAND AND WATER USE
T 34 N, R 7-9 W MDB&M
1957
SCALE OF FEET

R 4 E
R 5 E
R 6 E
T 4 N
Grouse Mtn
Sims Mtn
Castle Rock
SIX RIVERS NATIONAL FOREST
S R N F
Cow Creek
Board Camp Mtn
Board Camp Butte
Chance Ridge
Lake Mtn
LOWER SOUTH FORK
H1
M1

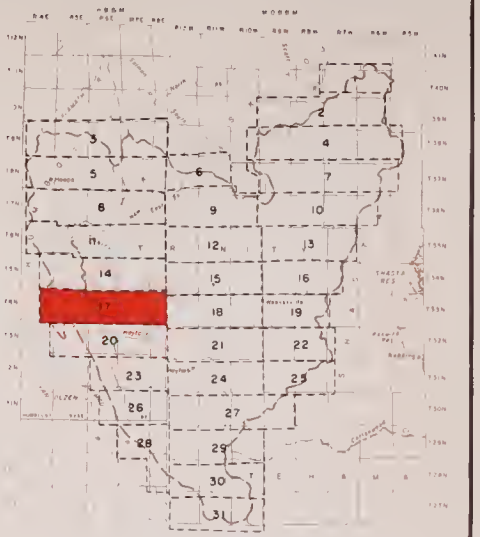

KEY TO NUMBERING SYSTEM

DIVERSIONS SHOWN ARE NUMBERED BY TOWNSHIP, RANGE AND SUBDIVISON OF SECTION, eg DIVERSION 31N/12W-21F1

STATE OF CALIFORNIA
THE RESOURCES AGENCY OF CALIFORNIA
DEPARTMENT OF WATER RESOURCES
NORTHERN BRANCH

LAND AND WATER USE
TRINITY RIVER HYDROGRAPHIC UNIT

LAND AND WATER USE

T 4 N, R 4-8 E HBBM

1957

SCALE OF FEET
2000 0 2000 4000 6000

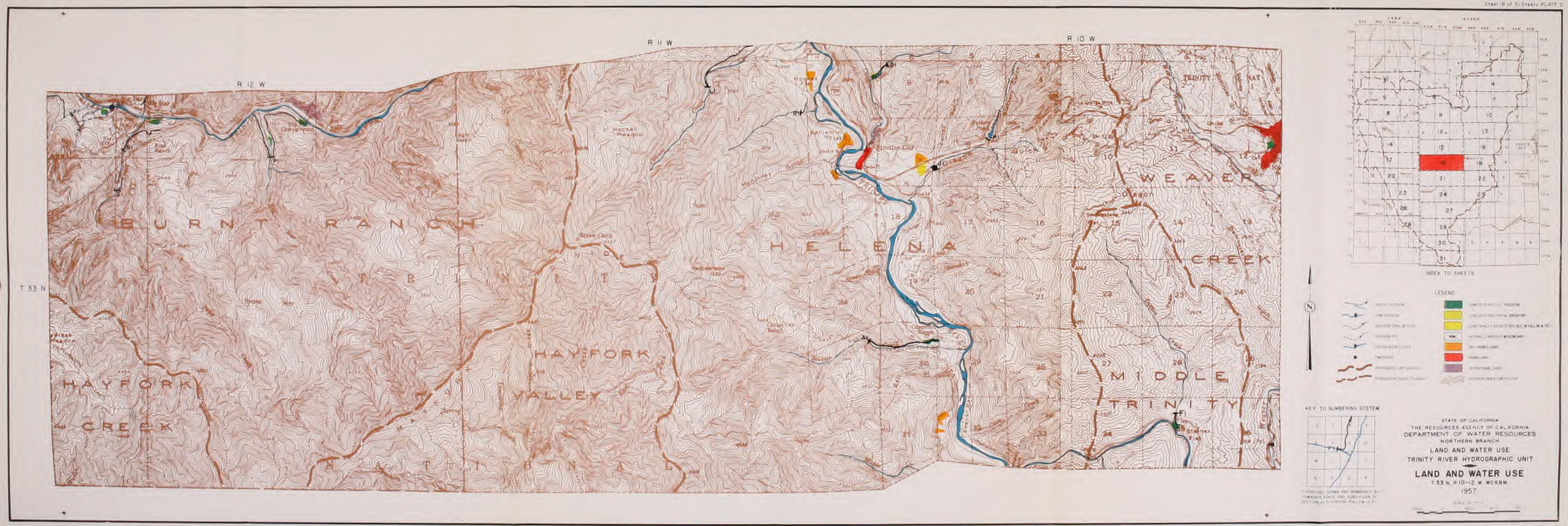
R 12 W
R 11 W
R 10 W
T 33 N
BURNT RANCH
HELENA
WEAVER
CREEK
HAYFORK
VALLEY
HAYFORK
CREEK
MIDDLE
TRINITY
NATIONAL
Junction City
Dragon
Hocker Meadow
Stone Camp
Carter Ranch
Cappman Ranch
Stearner Flat
INDEX TO SHEETS
LEGEND
KEY TO NUMBERING SYSTEM
STATE OF CALIFORNIA
THE RESOURCES AGENCY OF CALIFORNIA
DEPARTMENT OF WATER RESOURCES
NORTHERN BRANCH
LAND AND WATER USE
TRINITY RIVER HYDROGRAPHIC UNIT
LAND AND WATER USE
T 33 N, R 10-12 W MDB&M
1957

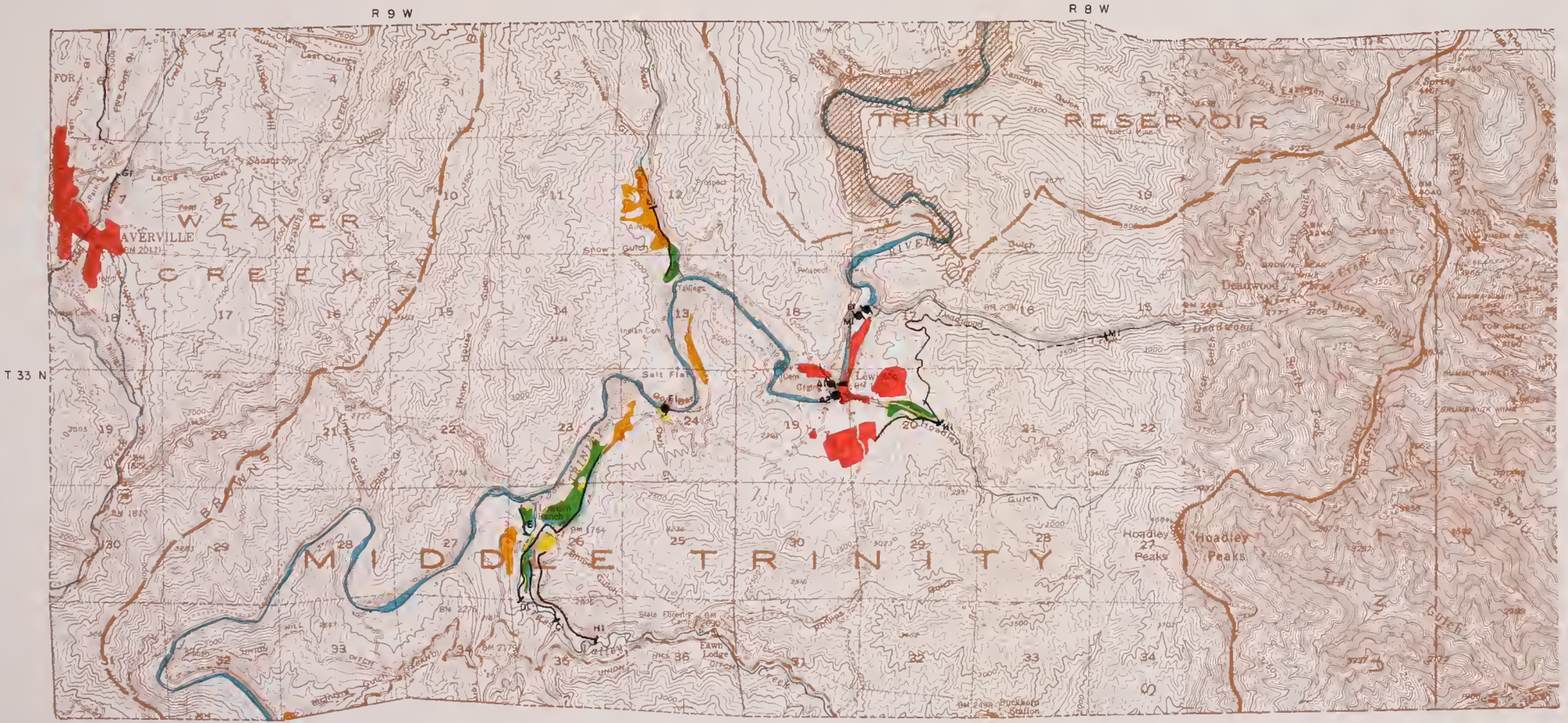

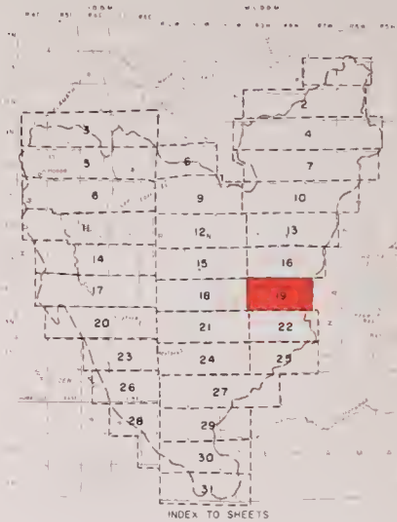

LEGEND

KEY TO NUMBERING SYSTEM

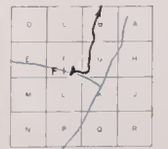

DIVERSIONS SHOWN ARE NUMBERED BY TOWNSHIP, RANGE, AND SUBDIVISION OF SECTION, e.g. DIVERSION 3 IN SW 1/4

STATE OF CALIFORNIA
THE RESOURCES AGENCY OF CALIFORNIA
DEPARTMENT OF WATER RESOURCES
NORTHERN BRANCH

LAND AND WATER USE
TRINITY RIVER HYDROGRAPHIC UNIT

LAND AND WATER USE

T 33 N, R 7 - 9 W MDB&M

1957

SCALE OF FEET

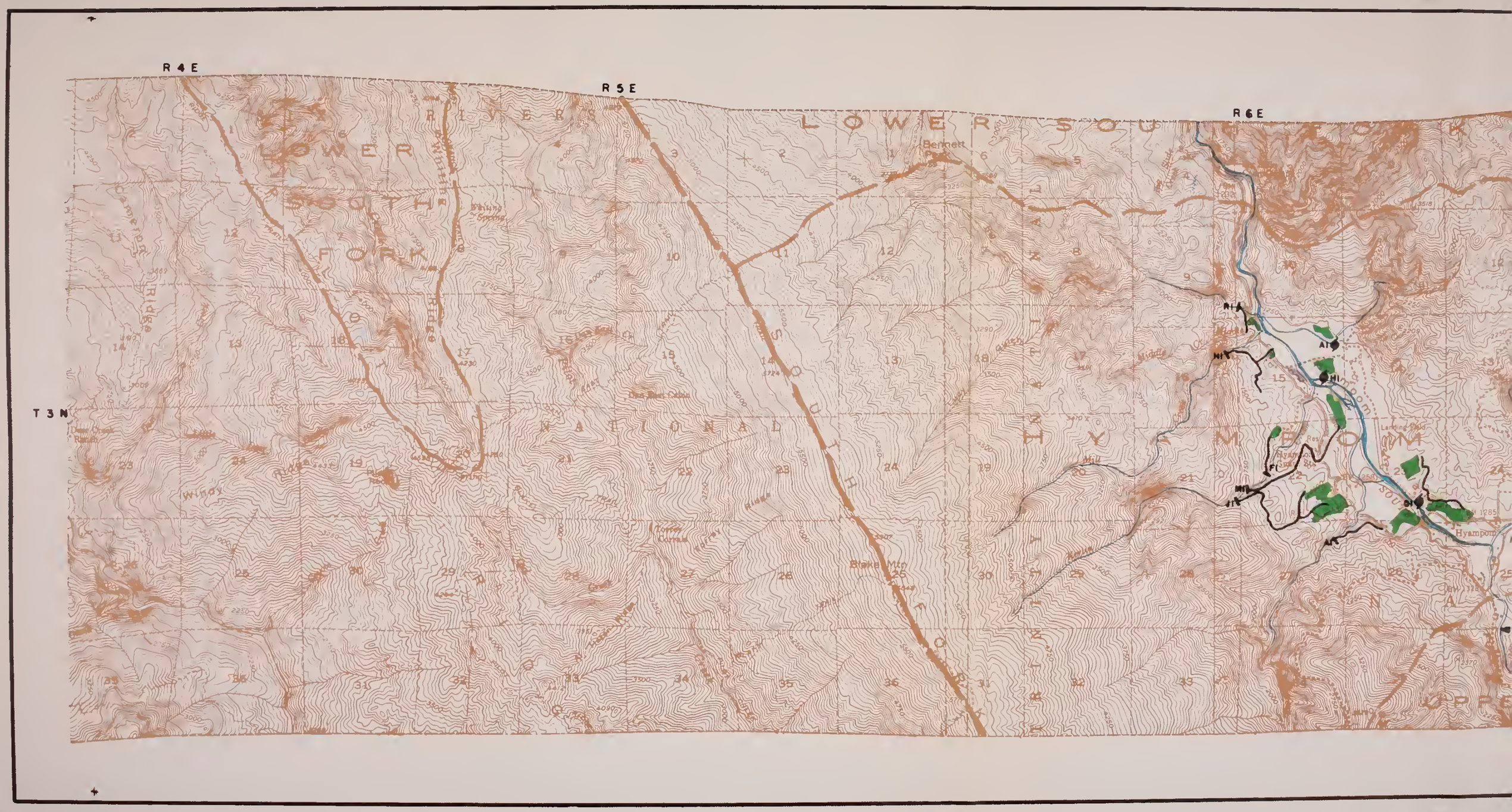
R 4 E
R 5 E
R 6 E
T 3 N
LOWER SOUTH FORK
LOWER SOUTH FORK
NATIONAL
Bennett
Hyampom
Blake Mtn
Windy
Ridge
Landing Field
Hyampom

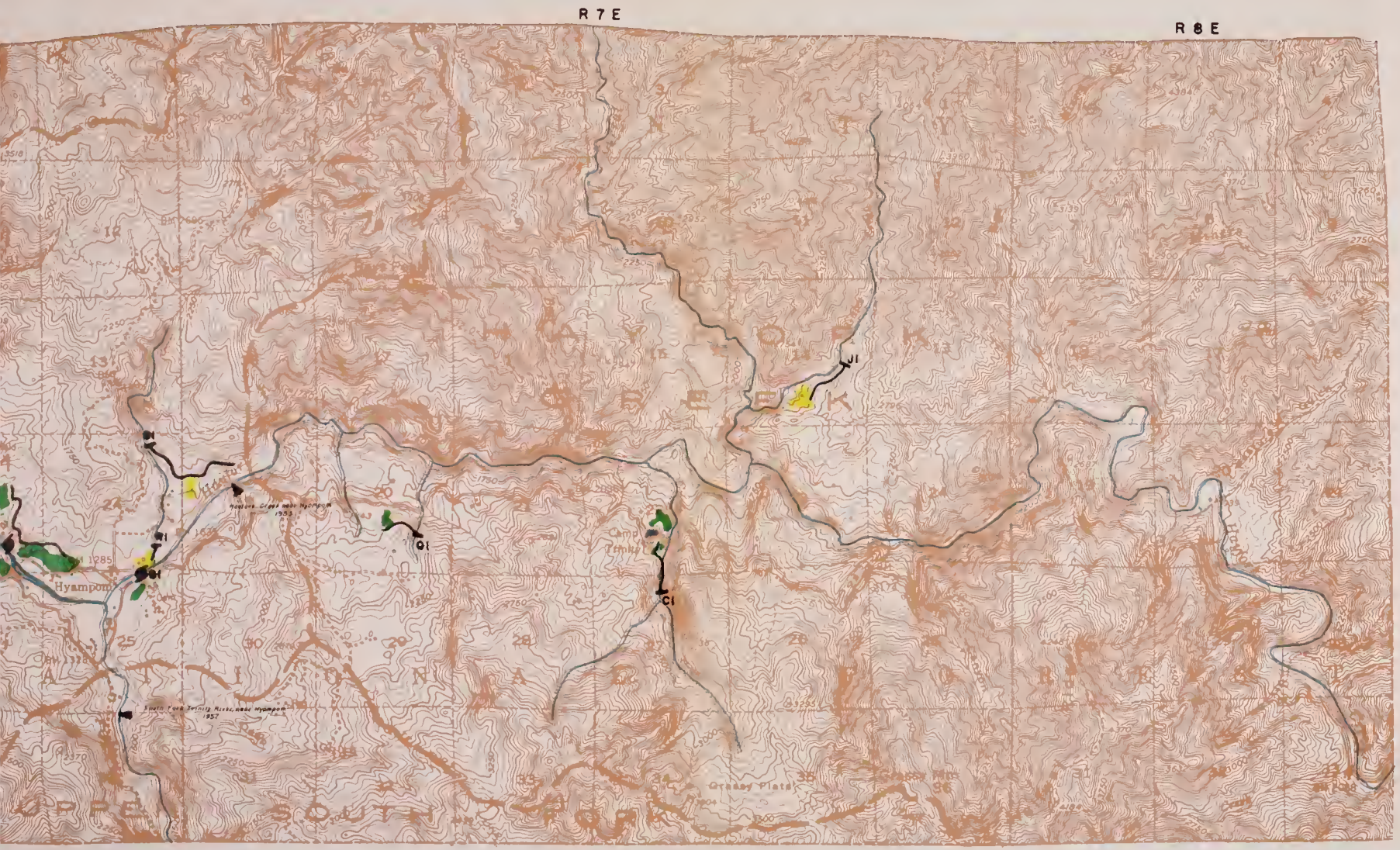

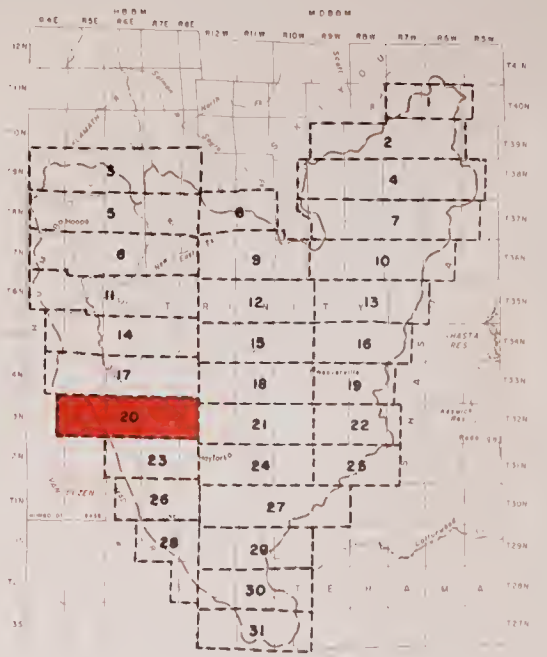

LEGEND

- GRAVITY DIVERSION
- PUMP DIVERSION
- DIVERSION CANAL OR DITCH
- DIVERSION PIPE
- STREAM GAGING STATION
- POWERHOUSE
- HYDROGRAPHIC UNIT BOUNDARY
- HYDROGRAPHIC SUBUNIT BOUNDARY
- LANDS RECEIVING FULL IRRIGATION
- LANDS RECEIVING PARTIAL IRRIGATION
- LANDS USUALLY IRRIGATED BUT IDLE OR FALLOW IN 1957
- NATURALLY IRRIGATED MEADOWLANDS
- DRY-FARMED LANDS
- URBAN LANDS
- RECREATIONAL LANDS
- RESERVOIR UNDER CONSTRUCTION

KEY TO NUMBERING SYSTEM

DIVERSIONS SHOWN ARE NUMBERED BY TOWNSHIP, RANGE AND SUBDIVISON OF SECTION, eg DIVERSION 31N/12W-21F1

STATE OF CALIFORNIA
THE RESOURCES AGENCY OF CALIFORNIA
DEPARTMENT OF WATER RESOURCES
NORTHERN BRANCH

LAND AND WATER USE
TRINITY RIVER HYDROGRAPHIC UNIT

LAND AND WATER USE

T 3 N, R 4-8 E HB&M
1957

SCALE OF FEET
2000 0 2000 4000 6000

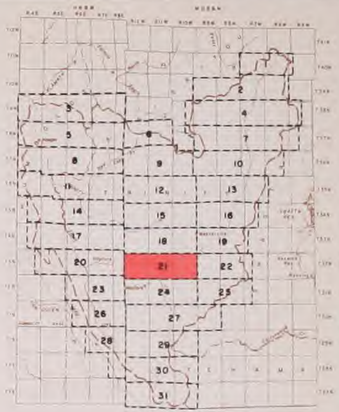

LEGEND

KEY TO NUMBERING SYSTEM

DIVERSIONS SHOWN ARE NUMBERED BY TOWNSHIP, RANGE AND SUBDIVISION OF SECTION, eg DIVERSION 31N/12W-21F1

STATE OF CALIFORNIA
THE RESOURCES AGENCY OF CALIFORNIA
DEPARTMENT OF WATER RESOURCES
NORTHERN BRANCH
LAND AND WATER USE
TRINITY RIVER HYDROGRAPHIC UNIT

LAND AND WATER USE

T 32 N, R 10-12 W MDB&M

1957

SCALE OF FEET

2000 0 2000 4000 6000

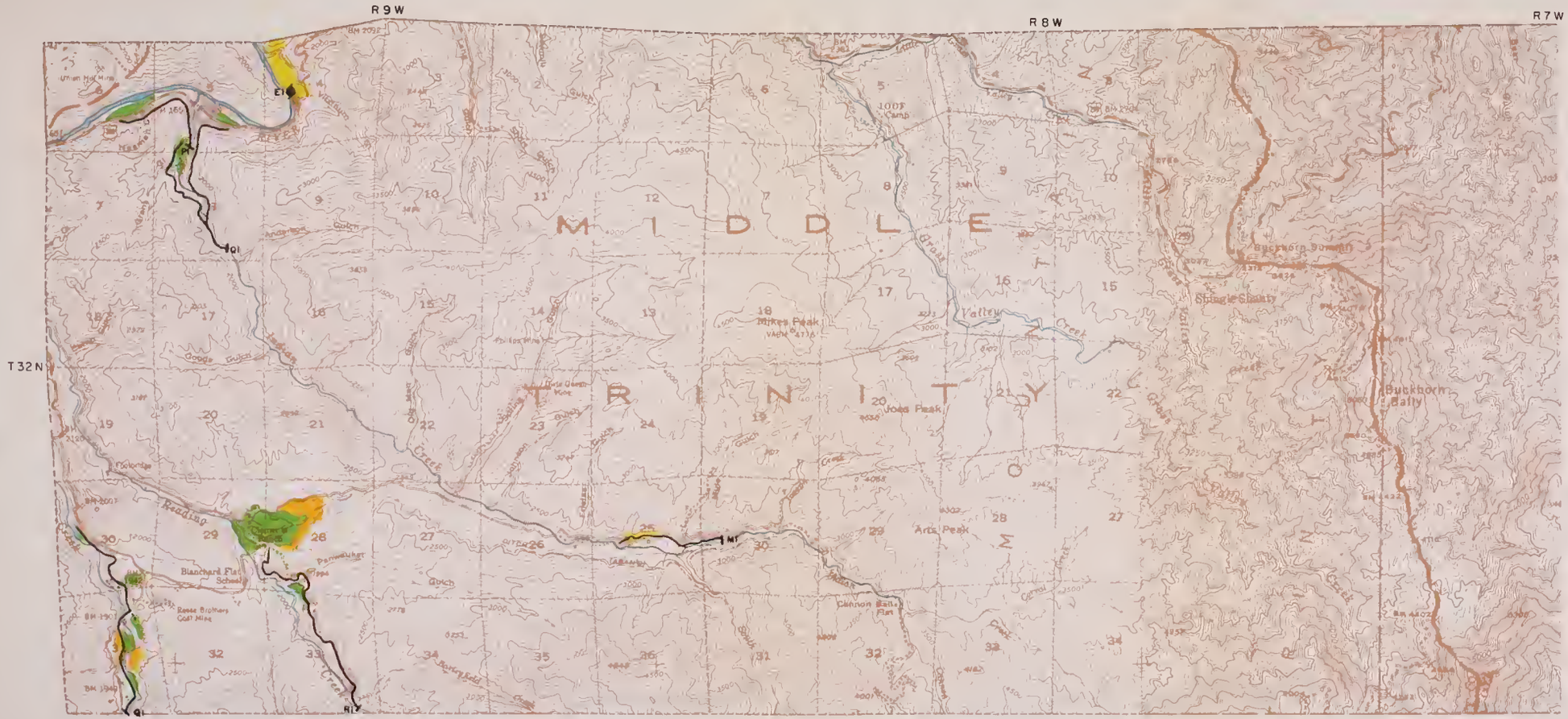

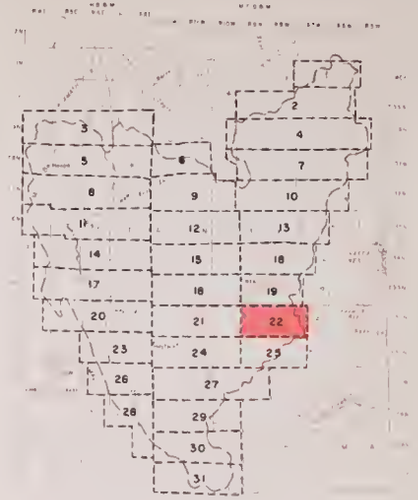

KEY TO NUMBERING SYSTEM

DIVERSIONS SHOWN ARE NUMBERED BY TOWNSHIP, RANGE, AND SUBDIVISION OF SECTION, eg DIVERSION 31N/12W 21F1

STATE OF CALIFORNIA
THE RESOURCES AGENCY OF CALIFORNIA
DEPARTMENT OF WATER RESOURCES
NORTHERN BRANCH
LAND AND WATER USE
TRINITY RIVER HYDROGRAPHIC UNIT

LAND AND WATER USE

T32N, R 7-9 W MDB&M

1957

SCALE OF FEET

2000 0 2000 4000 6000

LEGEND

Symbol		Land class
GRAVITY DIVERSION		LANDS RECEIVING FULL IRRIGATION
PUMP DIVERSION	NONE	LANDS RECEIVING PARTIAL IRRIGATION
DIVERSION CANAL OR DITCH		LANDS USUALLY IRRIGATED BUT IDLE OR FALLOW IN 1957
DIVERSION PIPE	NONE	NATURALLY IRRIGATED MEADOWLANDS
STREAM GAGING STATION	NONE	DRY-FARMED LANDS
POWERHOUSE	NONE	URBAN LANDS
HYDROGRAPHIC UNIT BOUNDARY	NONE	RECREATIONAL LANDS
HYDROGRAPHIC SUBUNIT BOUNDARY		RESERVOIR UNDER CONSTRUCTION

KEY TO NUMBERING SYSTEM

D	C	B	A
E	F	G	H
M	L	K	J
N	P	Q	R

DIVERSIONS SHOWN ARE NUMBERED BY TOWNSHIP, RANGE AND SUBDIVISON OF SECTION, e.g. DIVERSION 31N/12W-21F1

STATE OF CALIFORNIA
THE RESOURCES AGENCY OF CALIFORNIA
DEPARTMENT OF WATER RESOURCES
NORTHERN BRANCH

LAND AND WATER USE
TRINITY RIVER HYDROGRAPHIC UNIT

LAND AND WATER USE

T 2 N, R 6-8 E HB&M

1957

SCALE OF FEET
2000 0 2000 4000 6000

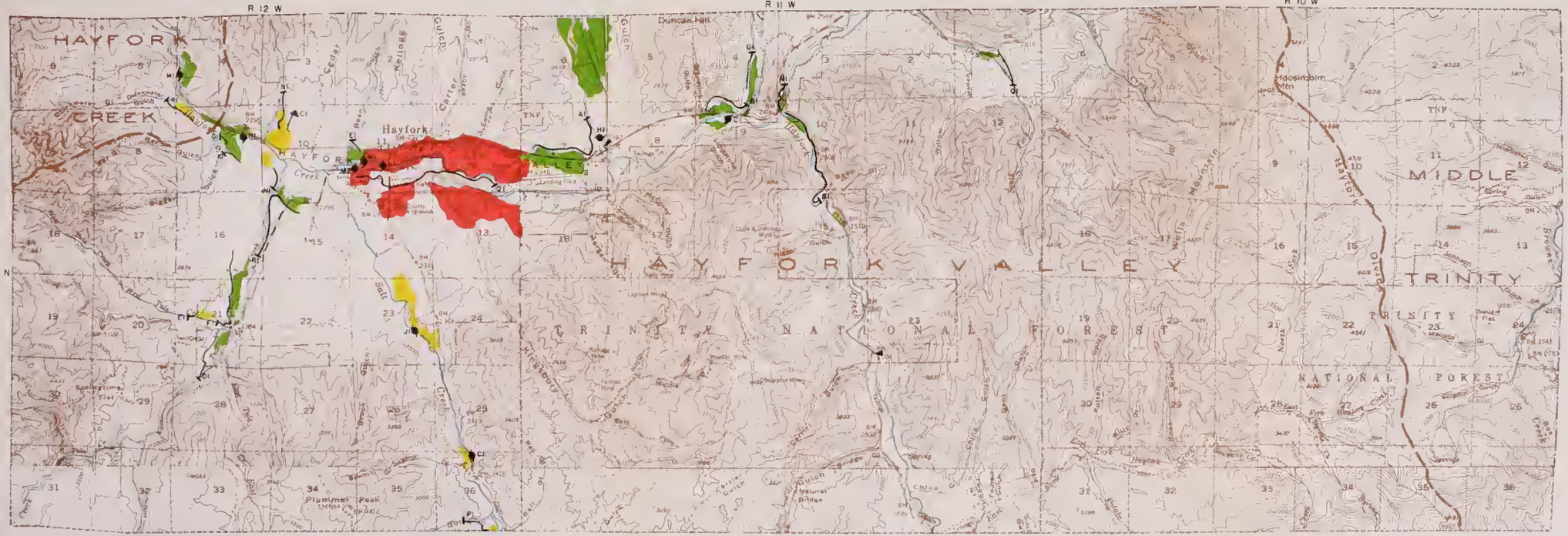

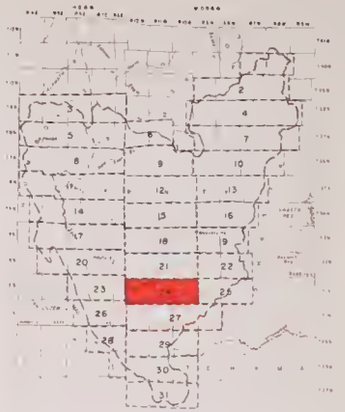

LEGEND

KEY TO NUMBERING SYSTEM

STATE OF CALIFORNIA
THE RESOURCES AGENCY OF CALIFORNIA
DEPARTMENT OF WATER RESOURCES
NORTHERN BRANCH
LAND AND WATER USE
TRINITY RIVER HYDROGRAPHIC UNIT

LAND AND WATER USE

T 31 N, R 10-12 W MDB&M

1957

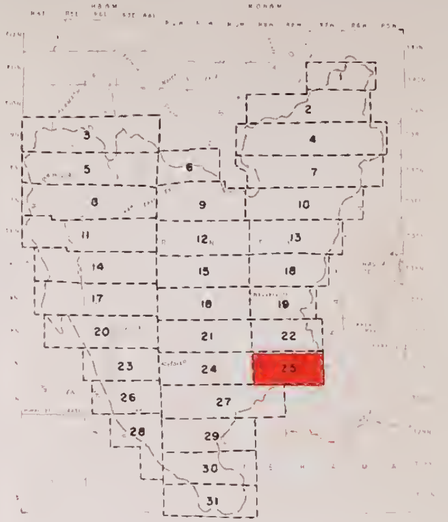

LEGEND

GRAVITY DIVERSION	LANDS RECEIVING FULL IRRIGATION
PUMP DIVERSION	LANDS RECEIVING PARTIAL IRRIGATION
DIVERSION CANAL OR DITCH	LANDS USUALLY IRRIGATED BUT IDLE OR FALLOW IN 1957
DIVERSION PIPE	NATURALLY IRRIGATED MEADOW LANDS
STREAM GAGING STATION	DRY-FARMED LANDS
POWERHOUSE	URBAN LANDS
HYDROGRAPHIC UNIT BOUNDARY	RECREATIONAL LANDS
HYDROGRAPHIC SUBUNIT BOUNDARY	RESERVOIR UNDER CONSTRUCTION

KEY TO NUMBERING SYSTEM

DIVERSIONS SHOWN ARE NUMBERED BY TOWNSHIP, RANGE AND SUBDIVISON OF SECTION, eg DIVERSION 31N/12W-21F1

STATE OF CALIFORNIA
THE RESOURCES AGENCY OF CALIFORNIA
DEPARTMENT OF WATER RESOURCES
NORTHERN BRANCH

LAND AND WATER USE
TRINITY RIVER HYDROGRAPHIC UNIT

LAND AND WATER USE

T 31 N, R 7-9 W MD88M

1957

SCALE OF FEET
2000 0 2000 4000 6000

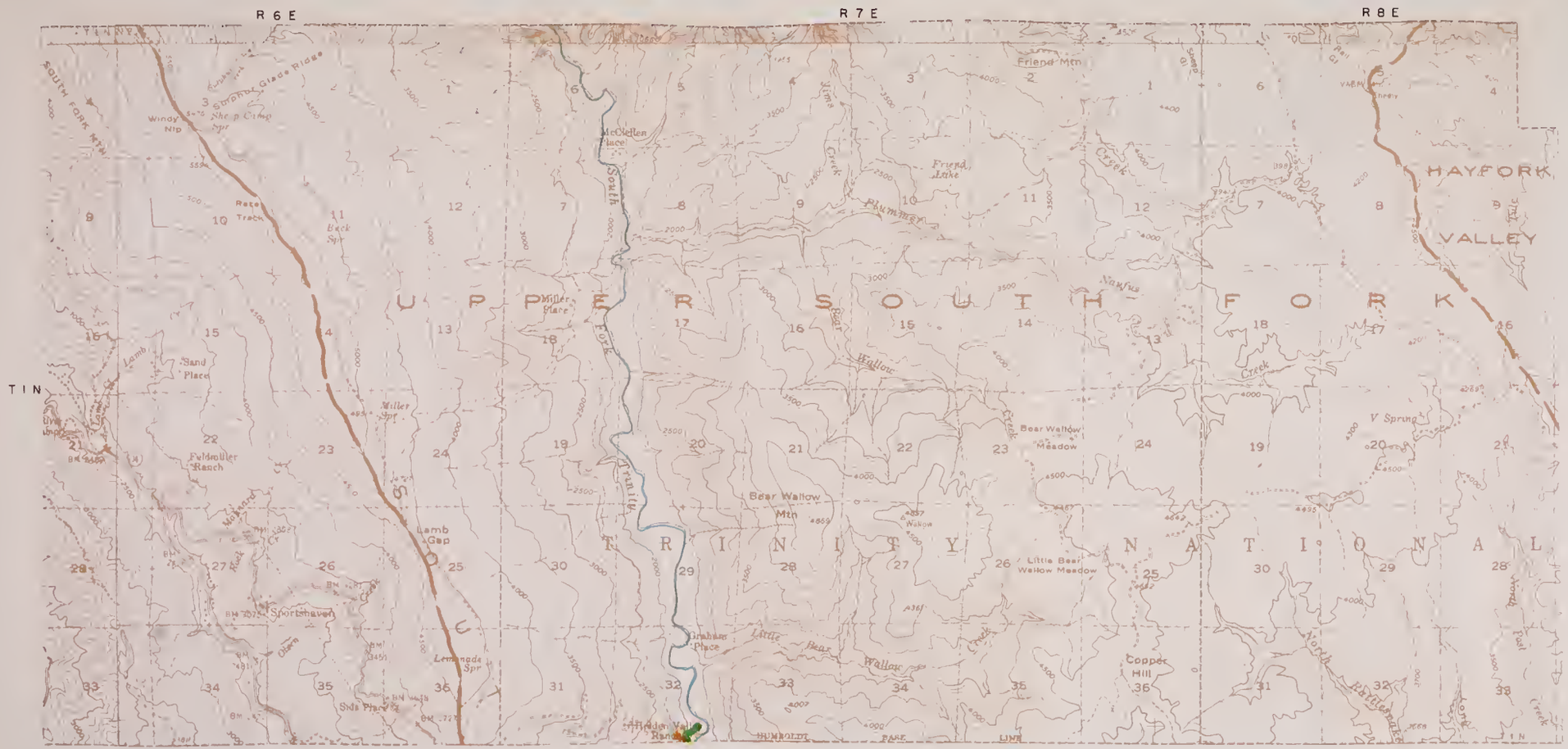

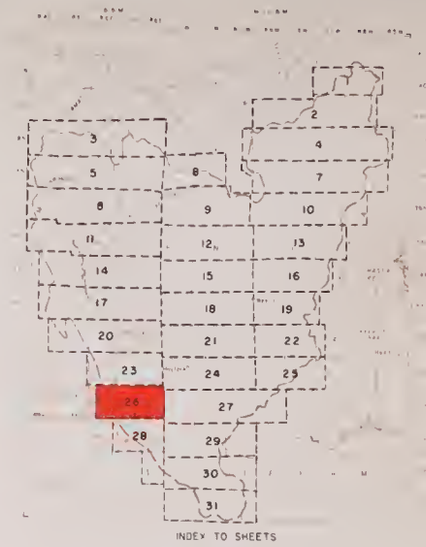

STATE OF CALIFORNIA
THE RESOURCES AGENCY OF CALIFORNIA
DEPARTMENT OF WATER RESOURCES
NORTHERN BRANCH

LAND AND WATER USE
TRINITY RIVER HYDROGRAPHIC UNIT

LAND AND WATER USE
T 1 N, R 6-8 E H&BM
1957

SCALE OF FEET
2000 0 2000 4000 6000

R 12 W
R 11 W
T 30 N
HAYFORK VALLEY
UPPER SOUTH FORK
Salt Creek School
Peanut
Cold Springs Campground
Glade Campground
Mud Spring
Salt Creek Campground
Shiell Ranch
Wilson Point
Half City Cavern
Dobbins Gulch
Clappoard Gl
Willow Gulch
Garden Gulch
Little Cow Gulch
Salt Gulch
Shiell Gulch
Chancellor Gulch
Wilson Creek
Plummer Gl
Philpot Creek
Glade Creek
Dry Gl
Ditch
Bule Gulch
Cold Creek
Fall Gulch
Deer Gulch
Panther Gl
Telephone Ridge
West Fork
Muldoon Gl
Landis
Prospect
Tunnel
A1
E1
P1
R1
D1

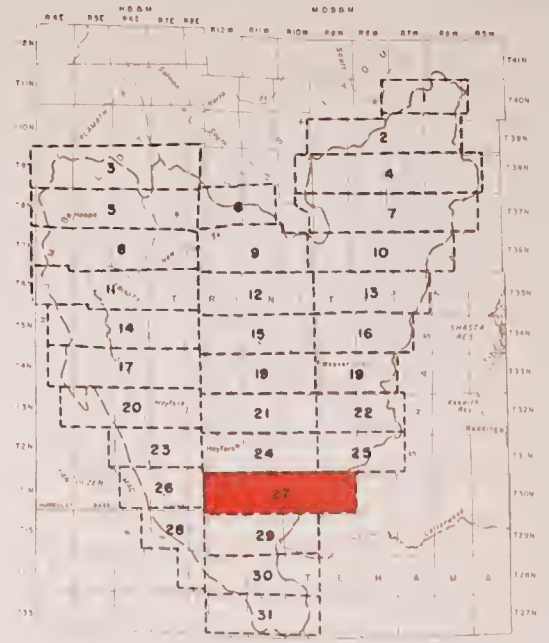

LEGEND

- GRAVITY DIVERSION
- PUMP DIVERSION
- DIVERSION CANAL OR DITCH
- DIVERSION PIPE
- STREAM GAGING STATION
- POWERHOUSE
- HYDROGRAPHIC UNIT BOUNDARY
- HYDROGRAPHIC SUBUNIT BOUNDARY
- LANDS RECEIVING FULL IRRIGATION
- LANDS RECEIVING PARTIAL IRRIGATION
- NONE — LANDS USUALLY IRRIGATED BUT IDLE OR FALLOW IN 1957
- NONE — NATURALLY IRRIGATED MEADOWLANDS
- NONE — DRY-FARMED LANDS
- NONE — URBAN LANDS
- NONE — RECREATIONAL LANDS
- RESERVOIR UNDER CONSTRUCTION

KEY TO NUMBERING SYSTEM

DIVERSIONS SHOWN ARE NUMBERED BY TOWNSHIP, RANGE AND SUBDIVISON OF SECTION, eg DIVERSION 31N/12W-21F1

STATE OF CALIFORNIA
THE RESOURCES AGENCY OF CALIFORNIA
DEPARTMENT OF WATER RESOURCES
NORTHERN BRANCH

LAND AND WATER USE
TRINITY RIVER HYDROGRAPHIC UNIT

LAND AND WATER USE

T 30N, R 9-12 W MDB&M

1957

SCALE OF FEET
2000 0 2000 4000 6000

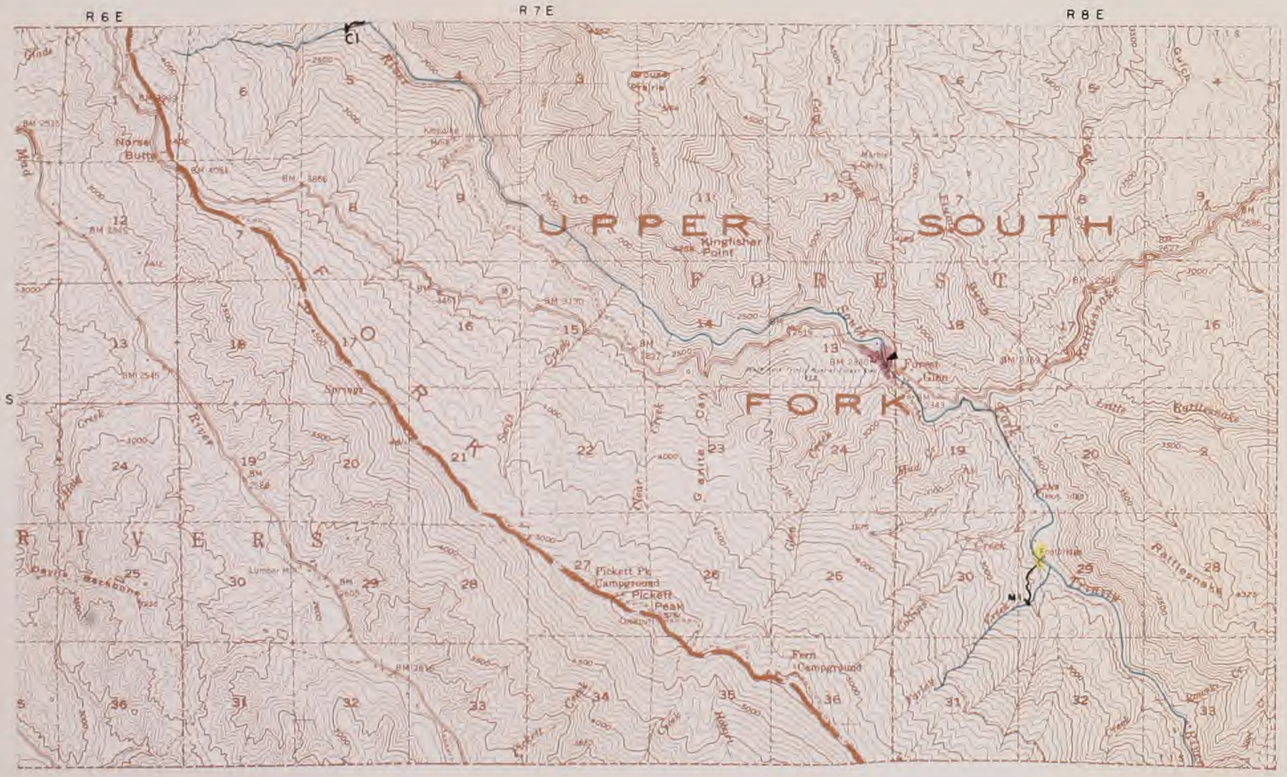

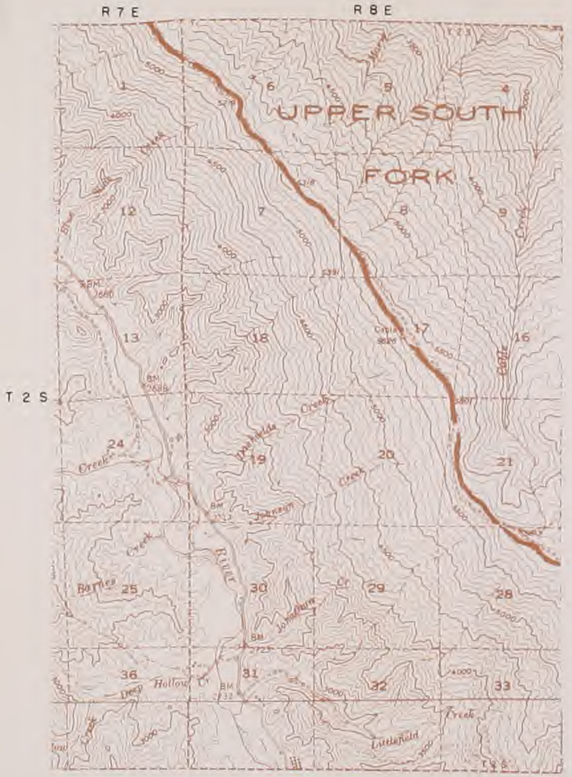

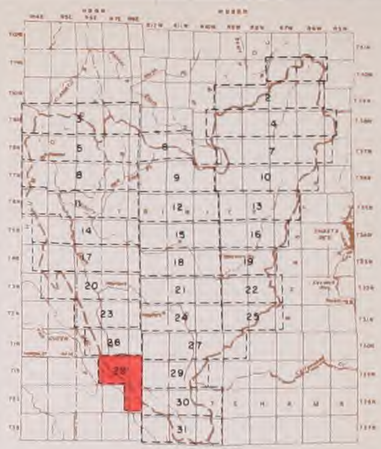

LEGEND

KEY TO NUMBERING SYSTEM

DIVERSIONS SHOWN ARE NUMBERED BY TOWNSHIP, RANGE AND SUBDIVISION OF SECTION, AS DIVERSION 3IN/12W-21F1

STATE OF CALIFORNIA
THE RESOURCES AGENCY OF CALIFORNIA
DEPARTMENT OF WATER RESOURCES
NORTHERN BRANCH
LAND AND WATER USE
TRINITY RIVER HYDROGRAPHIC UNIT

LAND AND WATER USE

T1S, R6-8E H&BM
T2S, R7-8E H&BM
1957

SCALE OF FEET
2000 0 2000 4000 6000

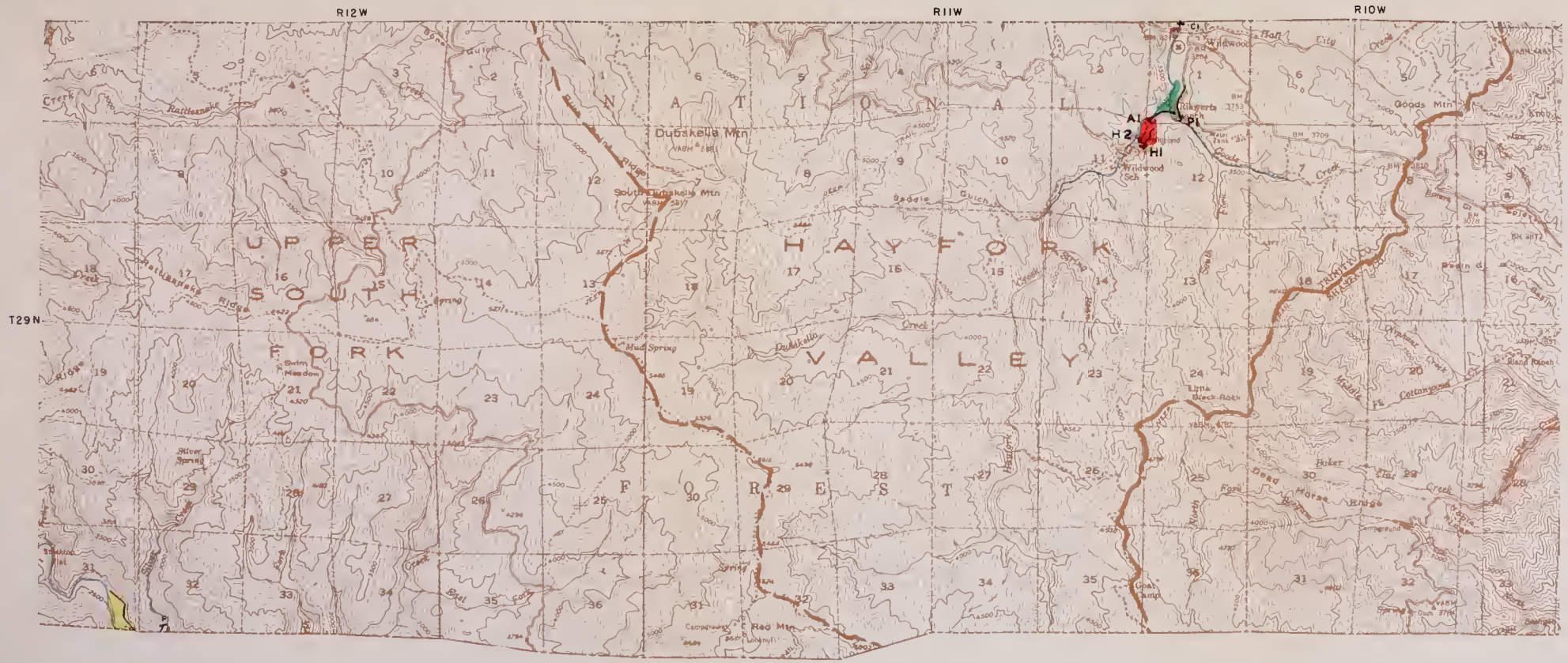

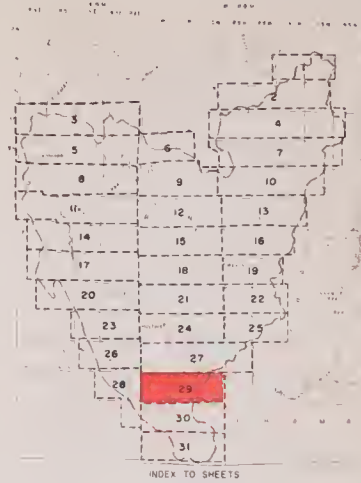

KEY TO NUMBERING SYSTEM

DIVERSIONS SHOWN ARE NUMBERED BY TOWNSHIP, RANGE AND SUBDIVISON OF SECTION, eg DIVERSION 31N12W 21F1

STATE OF CALIFORNIA
THE RESOURCES AGENCY OF CALIFORNIA
DEPARTMENT OF WATER RESOURCES
NORTHERN BRANCH

LAND AND WATER USE
TRINITY RIVER HYDROGRAPHIC UNIT

LAND AND WATER USE

T 29 N, R10 - 12 W MDB&M

1957

SCALE OF FEET
2000 0 2000 4000 6000

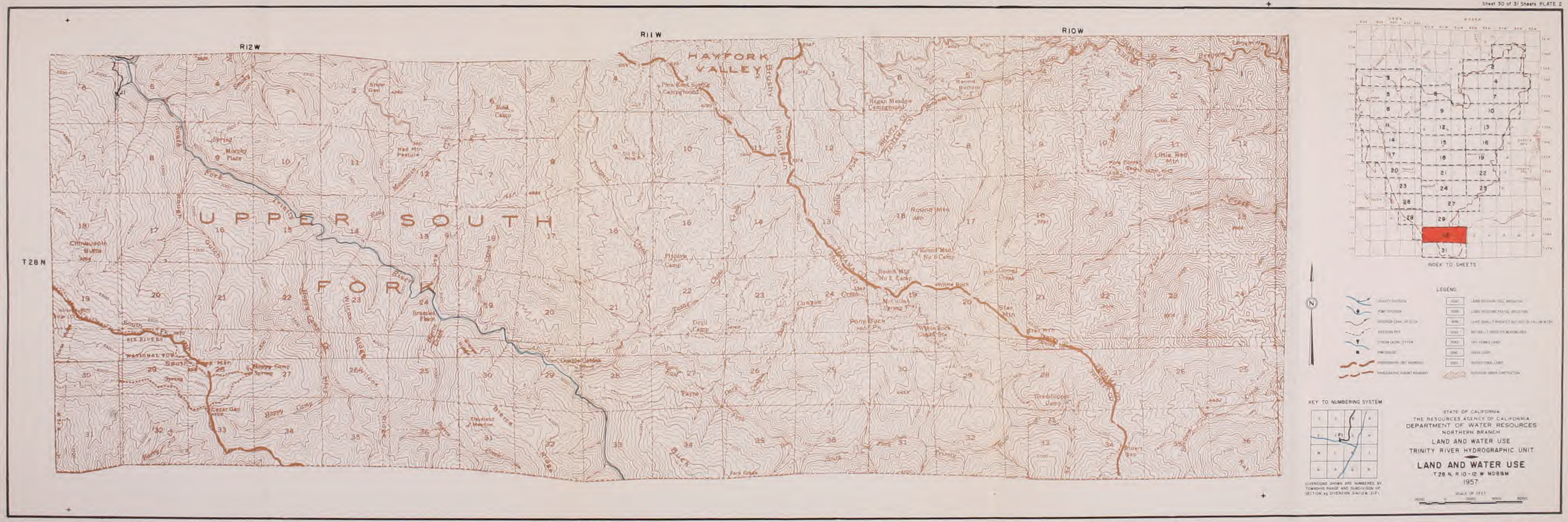
R12W
R11W
R10W
T28N
HAYFORK VALLEY
UPPER SOUTH FORK
Pine Root Spring Campground
Regan Meadow Campground
Round Bottom
Little Red Mtn
Round Mtn
Round Mtn No 1 Camp
Round Mtn No 2 Camp
White Rock
Star Mtn
Pony Buck
Grasshopper Camp
Cedar Gap
Happy Camp
Bramlet Place
Chinquapin Butte
Red Mtn Pasture
Murphy Place
Flipping Camp
Devil Camp
Cleveland Meadow
Double Cabins
Payne
Buck
Trinity
Fork Creek
Brushy Mountain
Wilcox Ridge
Happy Camp Spring
Cedar Gap
Spring
Stow Gap
Bond Camp
Round Bottom
INDEX TO SHEETS
LEGEND
KEY TO NUMBERING SYSTEM
DIVERSIONS SHOWN ARE NUMBERED BY TOWNSHIP, RANGE AND SUBDIVISION OF SECTION, eg DIVERSION 31N/12W-21F1
STATE OF CALIFORNIA
THE RESOURCES AGENCY OF CALIFORNIA
DEPARTMENT OF WATER RESOURCES
NORTHERN BRANCH
LAND AND WATER USE
TRINITY RIVER HYDROGRAPHIC UNIT
LAND AND WATER USE
T28 N, R10-12 W MDB&M
1957
SCALE OF FEET
2000 0 2000 4000 6000

R 12 W
R 11 W
R 10 W
T 27 N
TRINITY
UPPER SOUTH
FORK
NATIONAL FOREST
SIX RIVERS
AREA
Van Horn Peak
Van Horn Ridge
Horsehead Ridge
Rainbow Ridge
Penney Ridge
Trough Ridge
Penney Glades
Black Rock Lake
Black Rock Mtn
Hermit Rock
Blossom Cabin
Jensen Cabin
Fisher Ridge
Brooks Ridge
Chicago Rock
Chicago Camp
Bearwallow Camp
Hopkins Camp
Blue Point
Tombstone Rock
Three Forks
Low Mtn
Glover Gulch
Cobb Ridge
Lucky Sunday Mine
Big Hunter
Martin Gap
Martin Cabin
Pattijohn Basin
North Yolla Bolly Mtn
N Yolla Bolly Guard Sta
Cedar Basin
Dead Horse Ridge
Mule Ridge
Powell Ridge
Hunter Ridge
Colline Ridge
Sweet Gulch
Mud Gulch
Trinity River
Trinity Mendocino
Tehama Co
Trinity Co
INDEX TO SHEETS
LEGEND
GRAVITY DIVERSION
PUMP DIVERSION
DIVERSION CANAL OR DITCH
DIVERSION PIPE
STREAM GAGING STATION
PUMP HOUSE
HYDROGRAPHIC UNIT BOUNDARY
HYDROGRAPHIC SUBUNIT BOUNDARY
NONE LANDS RECEIVING FULL IRRIGATION
NONE LANDS RECEIVING PARTIAL IRRIGATION
NONE LANDS LEGALLY IRRIGATED BUT IDLE OR FALLOW IN 1957
NONE NATURALLY IRRIGATED MEADOW LANDS
NONE DRY-FARMED LANDS
NONE URBAN LAND
NONE RECREATIONAL LANDS
RESERVOIR UNDER CONSTRUCTION
KEY TO NUMBERING SYSTEM
DIVERSIONS SHOWN ARE NUMBERED BY TOWNSHIP RANGE AND SUBDIVISION OF SECTION, eg DIVERSION 3N/12W 21F1
STATE OF CALIFORNIA
THE RESOURCES AGENCY OF CALIFORNIA
DEPARTMENT OF WATER RESOURCES
NORTHERN BRANCH
LAND AND WATER USE
TRINITY RIVER HYDROGRAPHIC UNIT
LAND AND WATER USE
T 27 N, R 10-12 W MDB&M
1957
SCALE OF FEET
2000 0 2000 4000 6000

INDEX TO SHEETS

LEGEND

- HYDROGRAPHIC UNIT BOUNDARY
- HYDROGRAPHIC SUBUNIT BOUNDARY
- RESERVOIR UNDER CONSTRUCTION
- NONE — SMOOTH TO HILLY IRRIGABLE LANDS
- NONE — GENTLE SLOPE, OR UNDULATING IRRIGABLE LANDS
- NONE — STEEPLY SLOPING IRRIGABLE LANDS
- NONE — PRESENT URBAN LANDS
- NONE — RECREATIONAL LANDS

STATE OF CALIFORNIA
THE RESOURCES AGENCY OF CALIFORNIA
DEPARTMENT OF WATER RESOURCES
NORTHERN BRANCH

LAND AND WATER USE
TRINITY RIVER HYDROGRAPHIC UNIT

CLASSIFICATION OF LANDS
T 40N, R 5-7 W MDB&M
1957

SCALE OF FEET
2000 0 2000 4000 6000

R 9 W
R 8 W
T 39 N
KLAMATH
NATIONAL
FOREST
SCOTT
MOUNTAINS
TRINITY
Scott Mtn Summit
Craggy Peak
Black Rock
Cement Banks
Lower Boulder L
East Boulder Lake
Middle Boulder Lake
West Boulder Lake
Telephone Lake
Fox Creek Lake
Virginia Lake
Section Line Lake
Hidden Lake
South Fork Lakes
Long Gulch Lake
Buck Lake
Little Jackson Lake
Lees Meadow
Joe Keen Meadows
Carter Meadow
Big Marshy Lake
Little Marshy Lake
Mosquito Lake
Washbasin Lake
Messner Cabin
Wolford Cabin
Eagle Pk
Big Bear Lake
Little Bear
Log Lake
Tangle Blue Lake
Blue Jay Ridge
Jackson Creek
Little Jackson Creek
South Fork
Long Gulch
Dark Gulch
Trail Gulch
Eagle Creek Benches
Eagle Creek
Run Creek
Miller
Tangle
Blue
Bear
Horse
Campground
SISKIYOU CO
TRINITY CO
KLAMATH NAT FOREST
FOREST BOUNDARY
JEEP TRAIL
BM 5403
BM 5031
6392
5779
5873
6000
5600
6800
7200
7400
7600
7800
6400
6200
5200
6883
7038

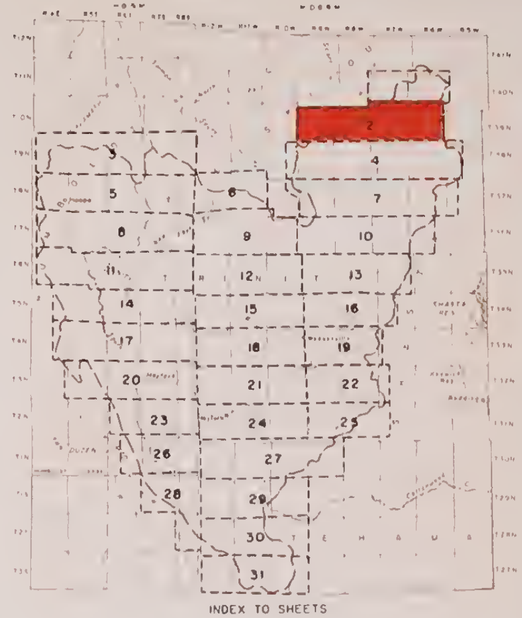

INDEX TO SHEETS

LEGEND

- HYDROGRAPHIC UNIT BOUNDARY
- HYDROGRAPHIC SUBUNIT BOUNDARY
- RESERVOIR UNDER CONSTRUCTION
- NONE — SMOOTH, GENTLY UNDULATING, IRRIGABLE LANDS
- NONE — GENTLY SLOPING, UNDULATING, IRRIGABLE LANDS
- NONE — STEEPLY SLOPING, IRRIGABLE LANDS
- NONE — PRESENT URBAN LANDS
- RECREATIONAL LANDS

STATE OF CALIFORNIA
THE RESOURCES AGENCY OF CALIFORNIA
DEPARTMENT OF WATER RESOURCES
NORTHERN BRANCH

LAND AND WATER USE
TRINITY RIVER HYDROGRAPHIC UNIT

CLASSIFICATION OF LANDS

T 39 N, R 6 - 9 W MDB&M
1957

SCALE OF FEET
2000 0 2000 4000 6000

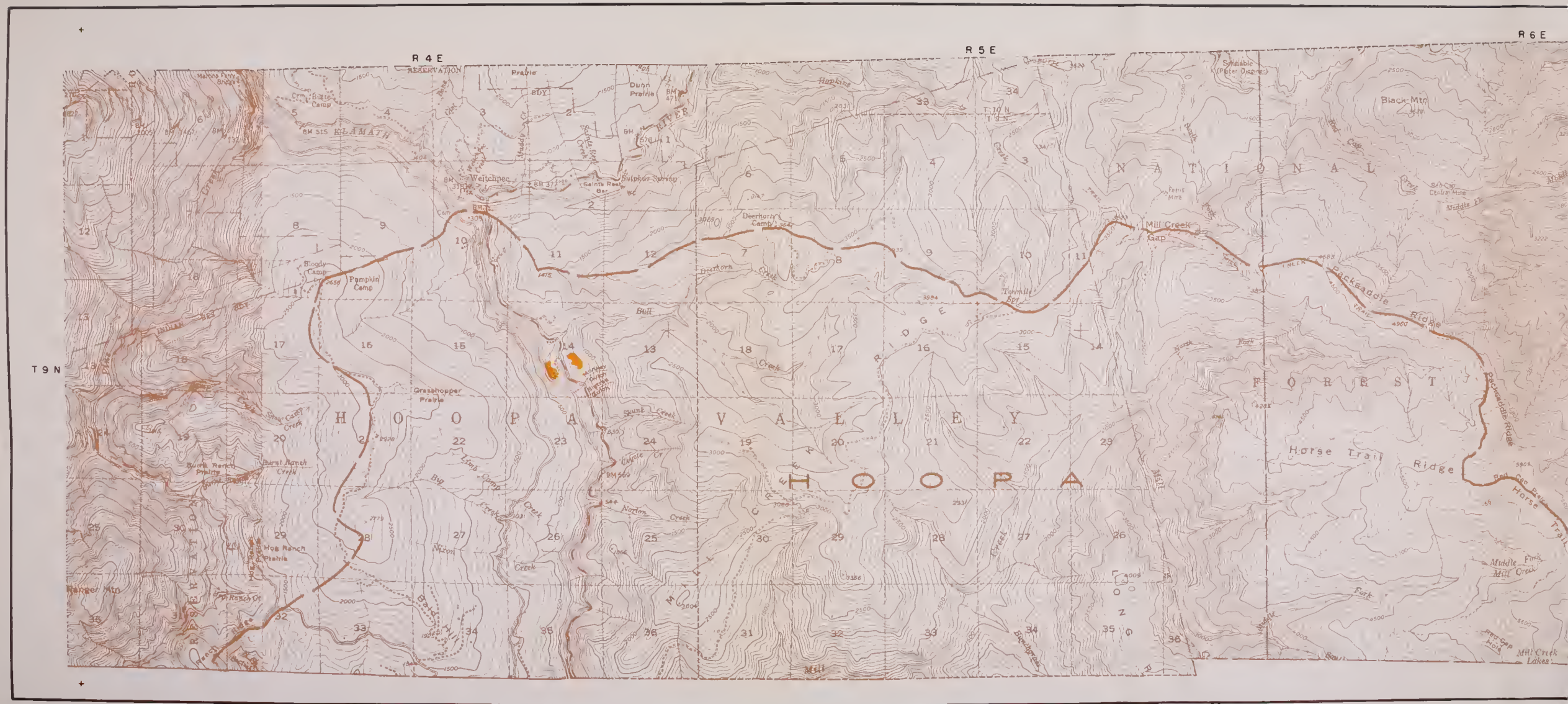
R 4 E
R 5 E
R 6 E
T 9 N
T 10 N
T 9 N
HOOPA VALLEY
HOOPA
NATIONAL FOREST
KLAMATH RIVER
Weitchpec
Dunn Prairie
Sulphur Spring
Saints Rest Bar
Deerhorn Camp
Bloody Camp
Pumpkin Camp
Grasshopper Prairie
Burnt Ranch Prairie
Burnt Ranch Creek
Hog Ranch Prairie
Ranger Mtn
Mill Creek Gap
Termite Spr
Packsaddle Ridge
Horse Trail Ridge
Black Mtn
Red Cap Prairie
Middle Fork Mill Creek
Mill Creek Lakes
Norton Creek
Big Camp Creek
Bull Creek
Deerhorn Creek
Mill Creek
Hopkins
Butte Camp
Snow Camp Creek
Indian Creek
Ranch Creek
Red Cap Creek
Cedar Mine
Ferris Mine
Buckhorn
Bald Hill
Limb Camp Creek
Coyote Cr
Skunk Creek
Muddy Cr
Nixon Creek
Middle Fork
Fork
Creek
Ridge
Trail
Mill
Long
Hole
Prairie
Ranch
Reservation
Indian Res Bdy
Platter Diagonal
Schnable

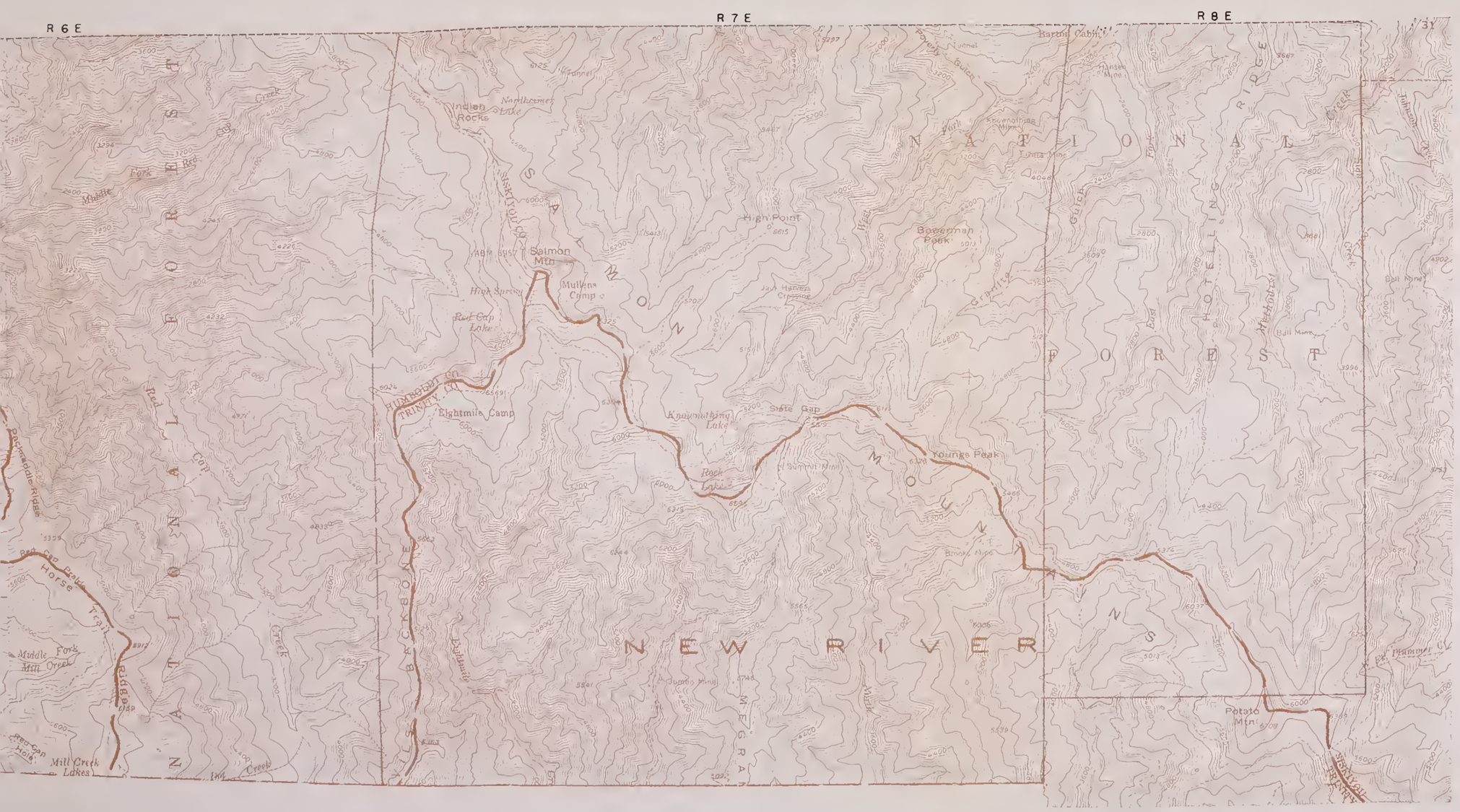

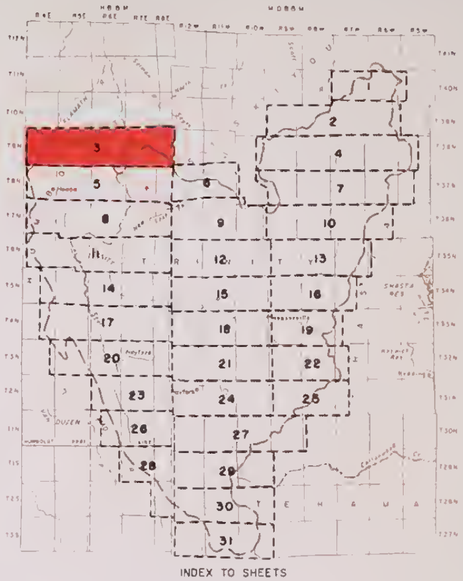

LEGEND

- HYDROGRAPHIC UNIT BOUNDARY
- HYDROGRAPHIC SUBUNIT BOUNDARY
- RESERVOIR UNDER CONSTRUCTION
- NONE — SMOOTH LYING IRRIGABLE LANDS
- GENTLY SLOPING OR UNDULATING IRRIGABLE LANDS
- NONE — STEEPLY SLOPING IRRIGABLE LANDS
- NONE — PRESENT URBAN LANDS
- NONE — RECREATIONAL LANDS

STATE OF CALIFORNIA
THE RESOURCES AGENCY OF CALIFORNIA
DEPARTMENT OF WATER RESOURCES
NORTHERN BRANCH

LAND AND WATER USE
TRINITY RIVER HYDROGRAPHIC UNIT

CLASSIFICATION OF LANDS

T 9 N, R 4-8 E HBBM

1957

SCALE OF FEET
2000 0 2000 4000 6000

R 10 W
R 9 W
R 8 W
T 38 N
TRINITY
Deadman Peak
Sahlomberg Cabin
Stoddard Meadow
Stoddard Cabin
Chipmunk Meadow
Billys Peak
Coffee Creek Guard Sta
Goldfield Campground
Trinity River Campground
Adams Lake
Onion Meadow
Rush Creek Lake
Stevens Meadow
Doe Flat
Doe Lake
McDonald Lake
Coffee
Creek

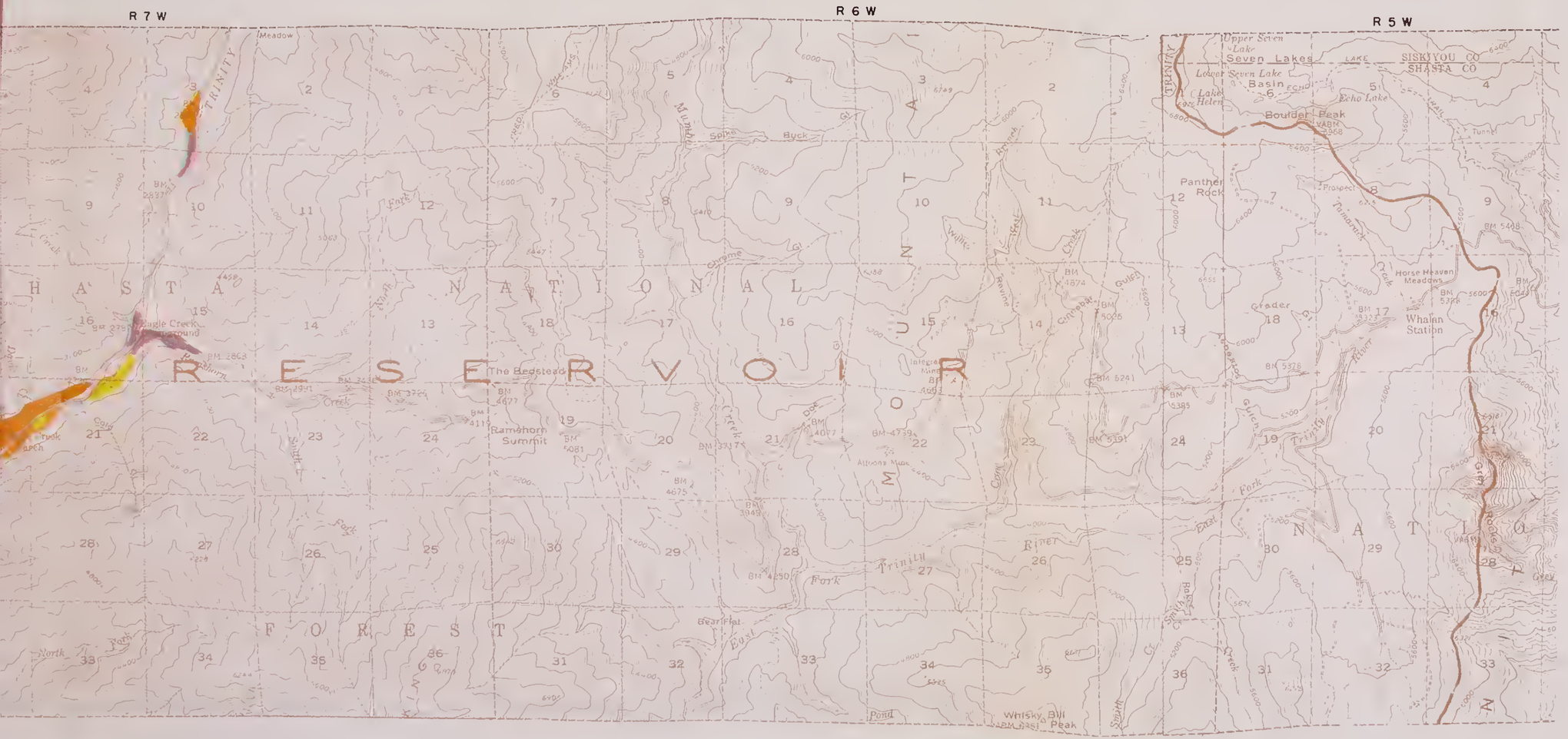

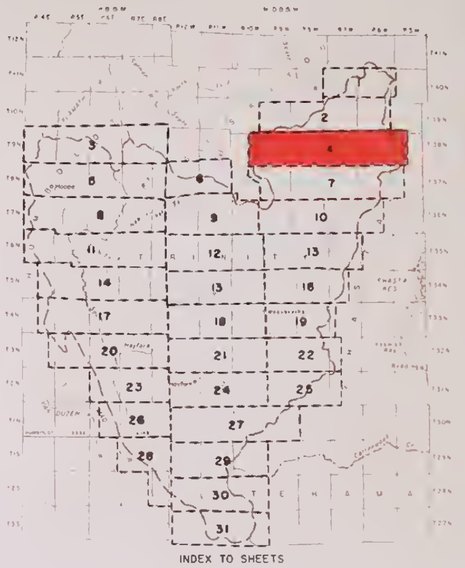

LEGEND

- HYDROGRAPHIC UNIT BOUNDARY
- HYDROGRAPHIC SUBUNIT BOUNDARY
- RESERVOIR UNDER CONSTRUCTION
- SMOOTH LYING IRRIGABLE LANDS
- GENTLY SLOPING OR UNDULATING IRRIGABLE LANDS
- MORE — STEEPLY SLOPING IRRIGABLE LANDS
- NONE — PRESENT URBAN LANDS
- RECREATIONAL LANDS

STATE OF CALIFORNIA
THE RESOURCES AGENCY OF CALIFORNIA
DEPARTMENT OF WATER RESOURCES
NORTHERN BRANCH

LAND AND WATER USE
TRINITY RIVER HYDROGRAPHIC UNIT

CLASSIFICATION OF LANDS

T 38 N, R 5-10 W MDB&M

1957

SCALE OF FEET
2000 0 2000 4000 6000

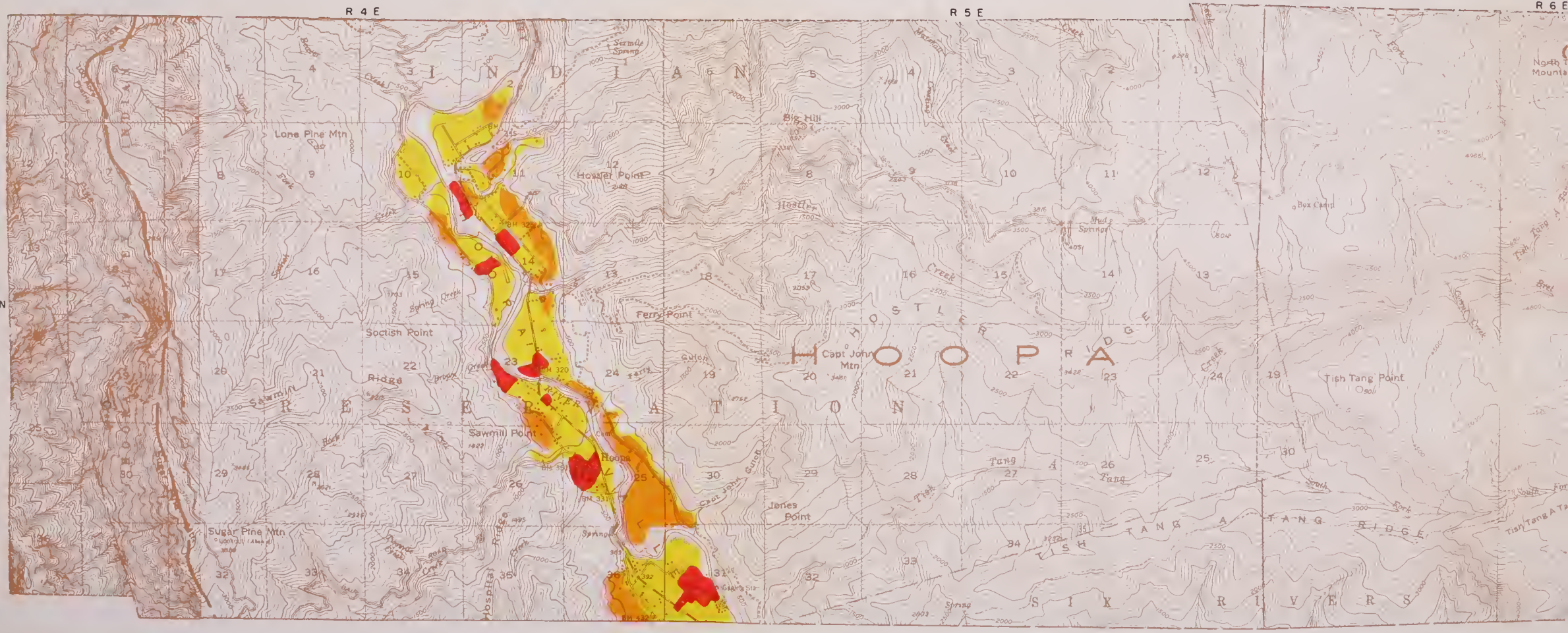
R 4 E
R 5 E
R 6 E
T 8 N
INDIAN
RESERVATION
HOOPA
HOOPA VALLEY
Lone Pine Mtn
Hostler Point
Big Hill
Ferry Point
Soctish Point
Sawmill Point
Sugar Pine Mtn
Capt John Mtn
Jones Point
Tish Tang Point
Box Camp
Mud Springs
Hostler Creek
Sawmill Ridge
Hospital Ridge
Capt John Gulch
Tish Tang A Tang Ridge
Tish Tang A Tang
SIX RIVERS
North Tish Mountain

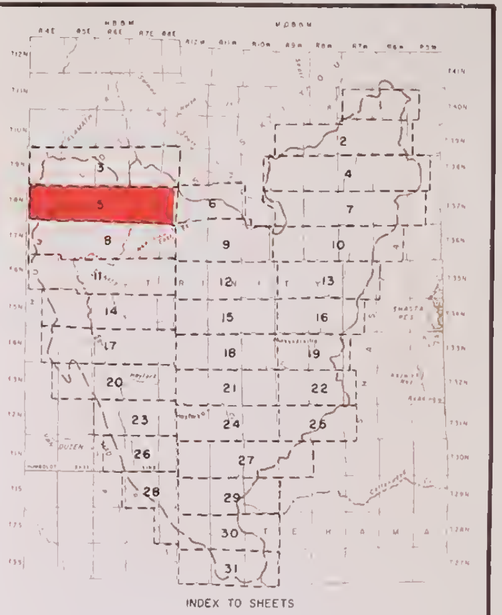

LEGEND

- HYDROGRAPHIC UNIT BOUNDARY
- HYDROGRAPHIC SUBUNIT BOUNDARY
- RESERVOIR UNDER CONSTRUCTION
- SMOOTH LYING IRRIGABLE LANDS
- GENTLY SLOPING OR UNDULATING IRRIGABLE LANDS
- NONE — STEEPLY SLOPING IRRIGABLE LANDS
- PRESENT URBAN LANDS
- NONE — RECREATIONAL LANDS

STATE OF CALIFORNIA
THE RESOURCES AGENCY OF CALIFORNIA
DEPARTMENT OF WATER RESOURCES
NORTHERN BRANCH

LAND AND WATER USE
TRINITY RIVER HYDROGRAPHIC UNIT

CLASSIFICATION OF LANDS

T 8 N, R 4-8 E H8BM
1957

SCALE OF FEET
2000 0 2000 4000 6000

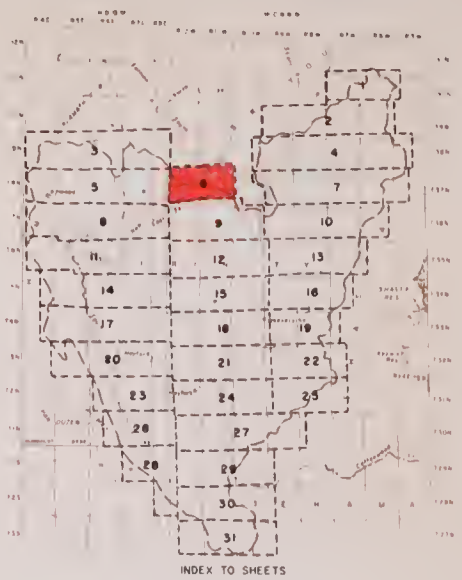

LEGEND

STATE OF CALIFORNIA
THE RESOURCES AGENCY OF CALIFORNIA
DEPARTMENT OF WATER RESOURCES
NORTHERN BRANCH

LAND AND WATER USE
TRINITY RIVER HYDROGRAPHIC UNIT

CLASSIFICATION OF LANDS

T 37 N, R 11 -12 W MDB&M
1957

SCALE OF FEET
2000 0 2000 4000 6000

R 10 W
R 9 W
R 8 W
T 37 N
TRINITY
Coyote Peak
Packers Peak
Big Flat
Preachers Peak
Battle Mtn
Sugar Pine Butte
Sugar Pine Lake
Union Lake
Lion Lake
Foster Lake
Bullards Basin
Red Rock Mtn
Carter Cabin
Josephine Lake
Boulder Lake
Little Boulder Lake
Ycatapom Peak
Thumb Rock
Coffee Creek Ranch
Onneyed Flat
Cold Spring
Salmon River
Coffee Creek
Sugar Pine Creek
Boulder Creek
Swift Creek
Buckeye Creek
Hatchet Creek
Scorpion Creek
Trinity River
Union Creek
Landers Lake
Lillypad Lake
Found Lake
Triple Lake
Canyon
Poison
North Fork
Campground
Forest Boundary
Trinity Co
Siskiyou Co

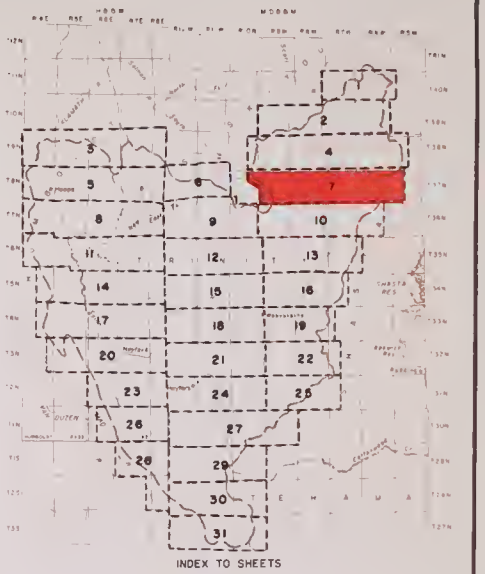

LEGEND

- HYDROLOGIC UNIT BOUNDARY
- HYDROGRAPHIC SUBUNIT BOUNDARY
- RESERVOIR UNDER CONSTRUCTION
- SMOOTH LYING IRRIGABLE LANDS
- GENTLY SLOPING OR UNDULATING IRRIGABLE LANDS
- STEEPLY SLOPING IRRIGABLE LANDS
- NONE — PRESENT URBAN LANDS
- RECREATIONAL LANDS

STATE OF CALIFORNIA
THE RESOURCES AGENCY OF CALIFORNIA
DEPARTMENT OF WATER RESOURCES
NORTHERN BRANCH

LAND AND WATER USE
TRINITY RIVER HYDROGRAPHIC UNIT

CLASSIFICATION OF LANDS
T 37 N, R 5-10 W MDB&M
1957

SCALE OF FEET
2000 0 2000 4000 6000

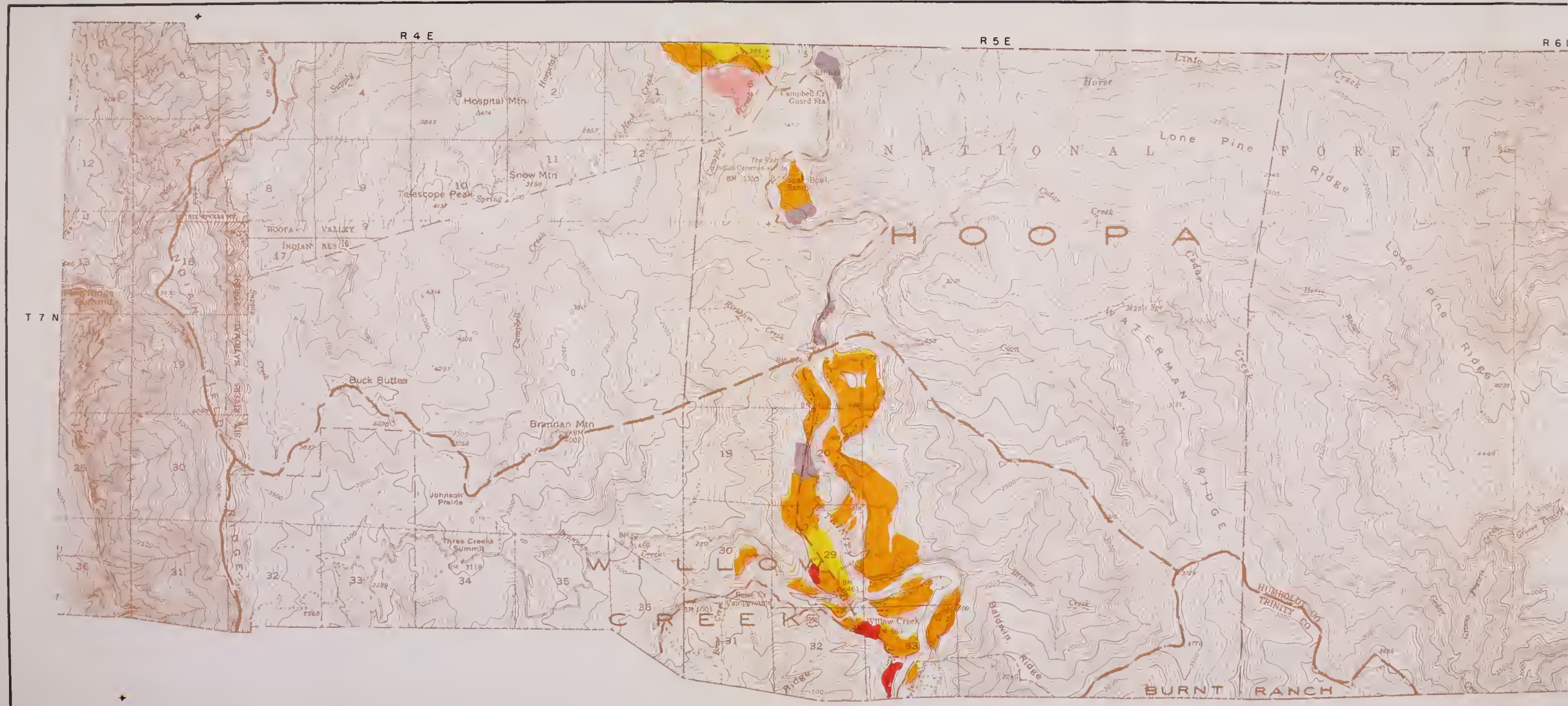
R 4 E
R 5 E
R 6
T 7 N
Hospital Mtn
Snow Mtn
Telescope Peak
Campbell Cr Guard Sta
Sugar Bowl Ranch
N A T I O N A L F O R E S T
Lone Pine Ridge
H O O P A
HOOPA VALLEY INDIAN RES
Buck Buttes
Brannan Mtn
Johnson Prairie
Three Creeks Summit
W I L L O W C R E E K
Willow Creek
Boise Cr Campground
Baldwin Ridge
WATERMAN RIDGE
HUMBOLDT CO
TRINITY CO
BURNT RANCH

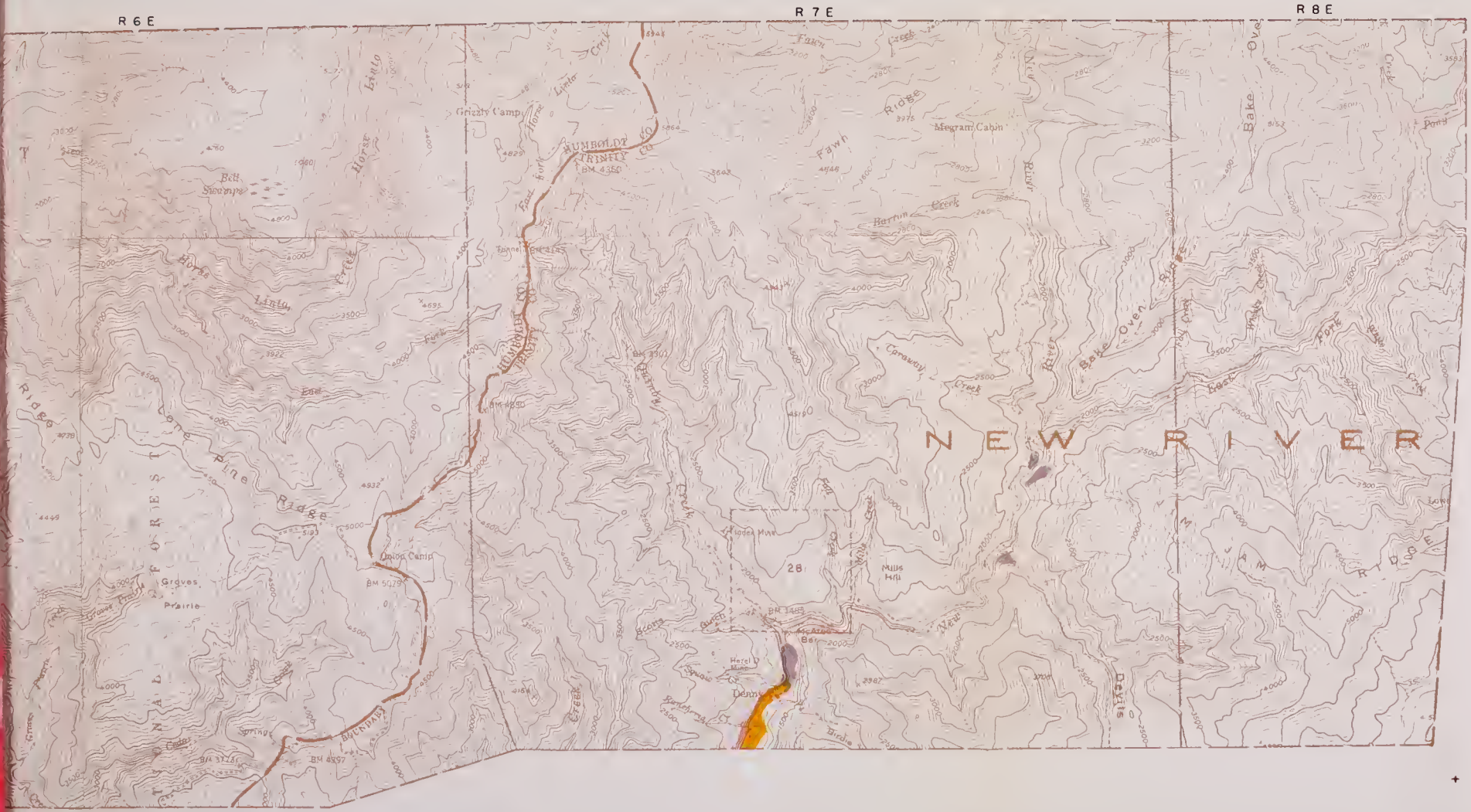

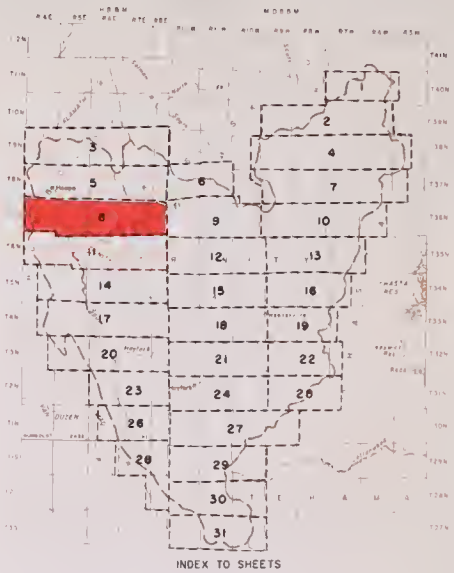

LEGEND

- HYDROGRAPHIC UNIT BOUNDARY
- HYDROGRAPHIC SUBUNIT BOUNDARY
- RESERVOIR UNDER CONSTRUCTION
- SMOOTH LYING IRRIGABLE LANDS
- GENTLY SLOPING OR UNDULATING IRRIGABLE LANDS
- STEEPLY SLOPING IRRIGABLE LANDS
- PRESENT URBAN LANDS
- RECREATIONAL LANDS

STATE OF CALIFORNIA
THE RESOURCES AGENCY OF CALIFORNIA
DEPARTMENT OF WATER RESOURCES
NORTHERN BRANCH

LAND AND WATER USE
TRINITY RIVER HYDROGRAPHIC UNIT

CLASSIFICATION OF LANDS

T 7 N, R 4-8 E H B&M

1957

SCALE OF FEET
2000 0 2000 4000 6000

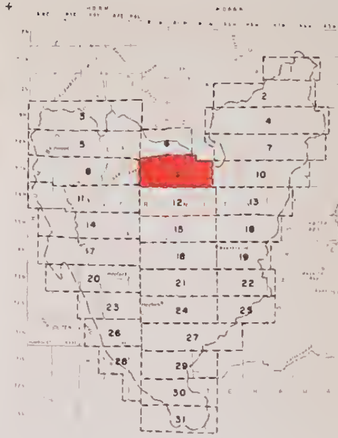

STATE OF CALIFORNIA
THE RESOURCES AGENCY OF CALIFORNIA
DEPARTMENT OF WATER RESOURCES
NORTHERN BRANCH

LAND AND WATER USE
TRINITY RIVER HYDROGRAPHIC UNIT

CLASSIFICATION OF LANDS

T 36 N, R 10-12 W MDB&M

1957

SCALE OF FEET
2000 0 2000 4000 6000

R 9 W
R 8 W
T 36 N
TRINITY RESERVOIR
SHASTA NATIONAL FOREST
Mumford Meadow
Fosters Cabin
Parker Meadow
Deer Flat
Shimmy Lake
Black Mtn
Snowslide Peak
Ward Lake
Mumford Peak
Mumford Basin
Elderberry Butt
Twin Lakes
Lake Eleanor
Deer Creek Camp
Seven Up Peak
Gibson Meadow
Granite Lake
Gibson Pk
Summit Lake
Big Spring
Preacher Meadow
Coffee Ditch
Swift Creek
Deer Creek
Long Canyon

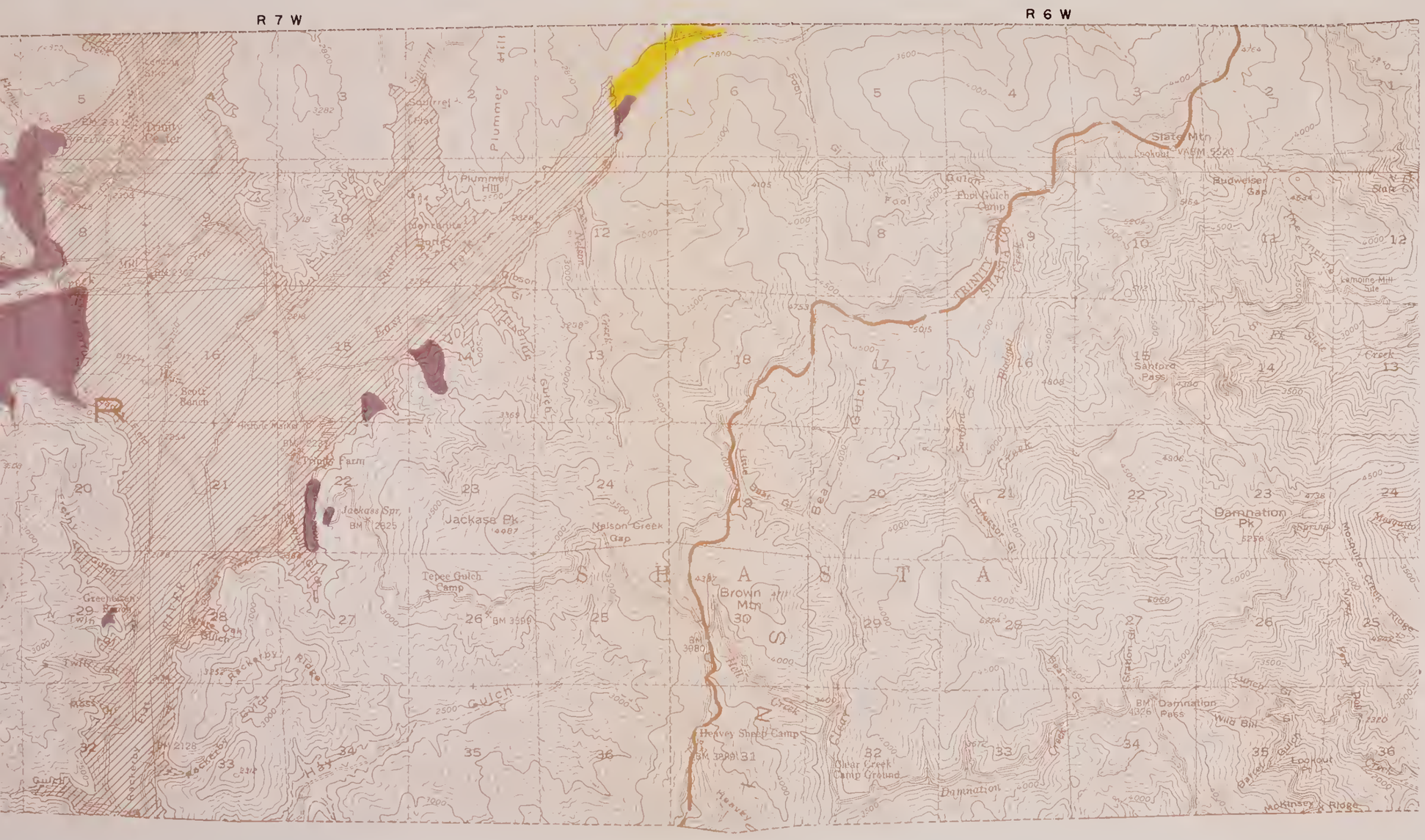

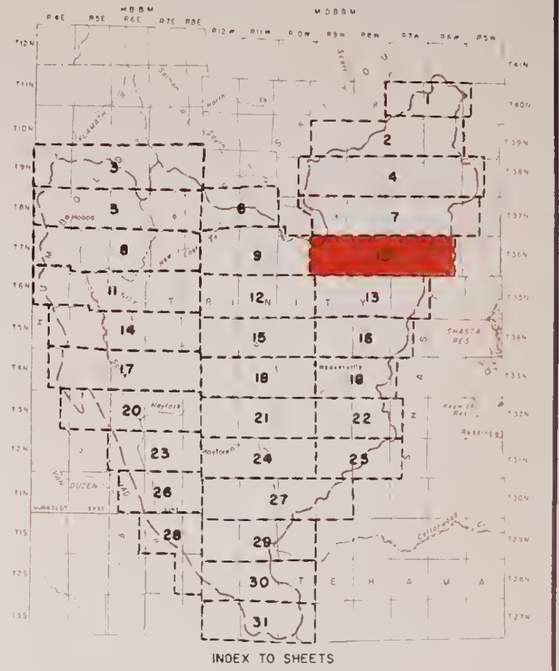

LEGEND

- HYDROGRAPHIC UNIT BOUNDARY
- HYDROGRAPHIC SUBUNIT BOUNDARY
- RESERVOIR UNDER CONSTRUCTION
- SMOOTH LYING IRRIGABLE LANDS
- NONE — GENTLY SLOPING OR UNDULATING IRRIGABLE LANDS
- NONE — STEEPLY SLOPING IRRIGABLE LANDS
- NONE — PRESENT URBAN LANDS
- RECREATIONAL LANDS

STATE OF CALIFORNIA
THE RESOURCES AGENCY OF CALIFORNIA
DEPARTMENT OF WATER RESOURCES
NORTHERN BRANCH

LAND AND WATER USE
TRINITY RIVER HYDROGRAPHIC UNIT

CLASSIFICATION OF LANDS

T 36 N, R 6 - 9 W MD B&M

1957

SCALE OF FEET
2000 0 2000 4000 6000

R 4 E
R 5 E
T 6 N
SIX RIVERS NATIONAL FOREST
Indian Field Ridge
WILLOW CREEK
Brush Mtn
East Fork Campground
Indian Butte
Barry Summit
Horse Mtn
Horse Mountain
Panther
China Flat
Campbell Ridge
Salyer
Lower Trinity Ranger Sta
Russell Cabin
Zeigler Point
BURNT RANCH
NATIONAL
LOWER SOUTH FORK
Oak Knob
Hawkins Bar
Gray Ranch

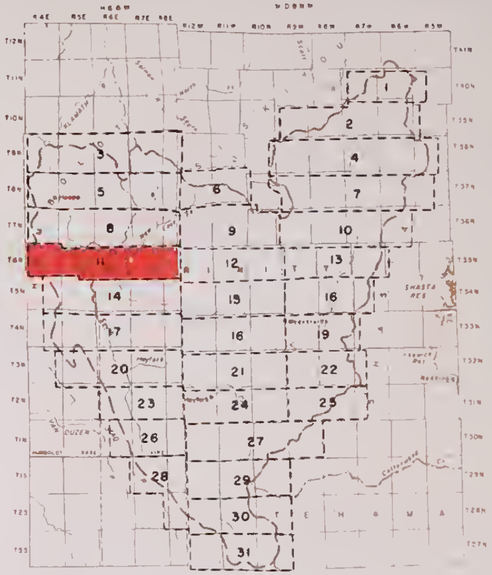

STATE OF CALIFORNIA
THE RESOURCES AGENCY OF CALIFORNIA
DEPARTMENT OF WATER RESOURCES
NORTHERN BRANCH

LAND AND WATER USE
TRINITY RIVER HYDROGRAPHIC UNIT

CLASSIFICATION OF LANDS

T 6 N, R 3 - 8 E HB&M
1957

SCALE OF FEET
2000 0 2000 4000 6000

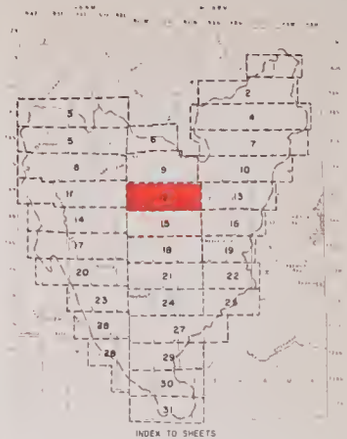

LEGEND

STATE OF CALIFORNIA
THE RESOURCES AGENCY OF CALIFORNIA
DEPARTMENT OF WATER RESOURCES
NORTHERN BRANCH

LAND AND WATER USE
TRINITY RIVER HYDROGRAPHIC UNIT

CLASSIFICATION OF LANDS
T 35 N, R 10 - 12 W MDB&M
1957

SCALE OF FEET
2000 0 2000 4000 6000

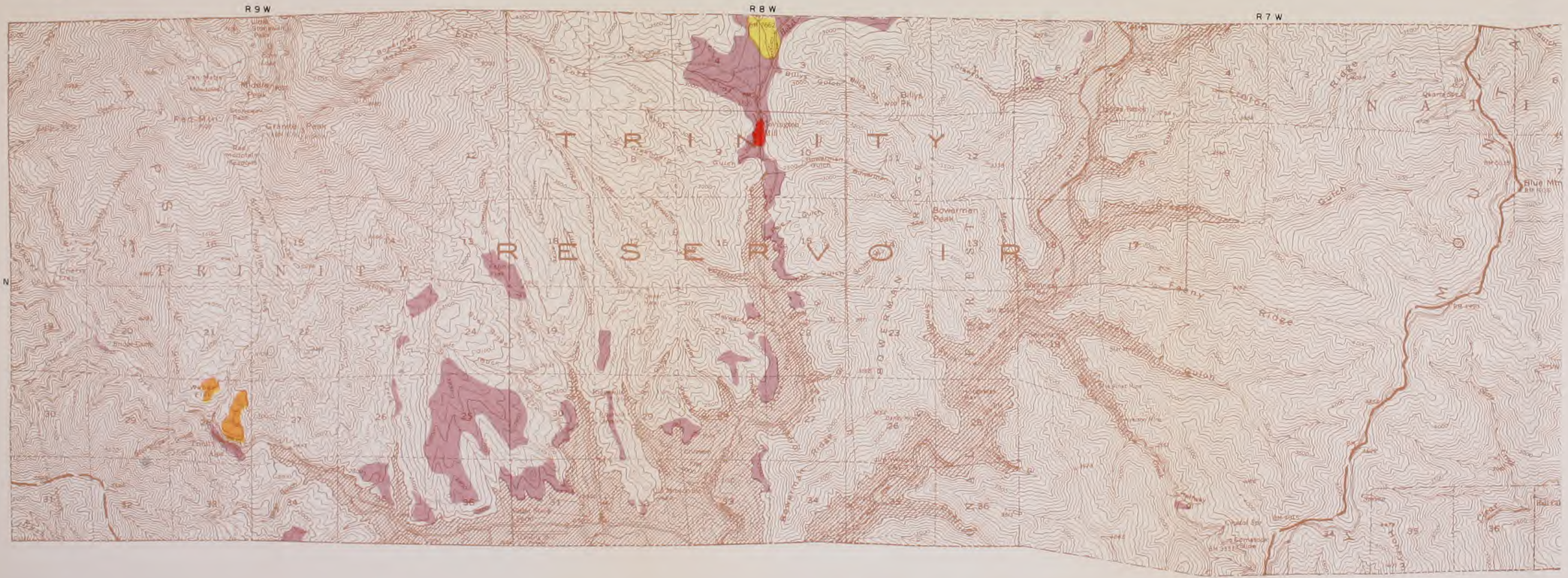

INDEX TO SHEETS

LEGEND

STATE OF CALIFORNIA
THE RESOURCES AGENCY OF CALIFORNIA
DEPARTMENT OF WATER RESOURCES
NORTHERN BRANCH

LAND AND WATER USE
TRINITY RIVER HYDROGRAPHIC UNIT

CLASSIFICATION OF LANDS

T 35 N, R 7 - 9 W MDB&M
1957

SCALE OF FEET

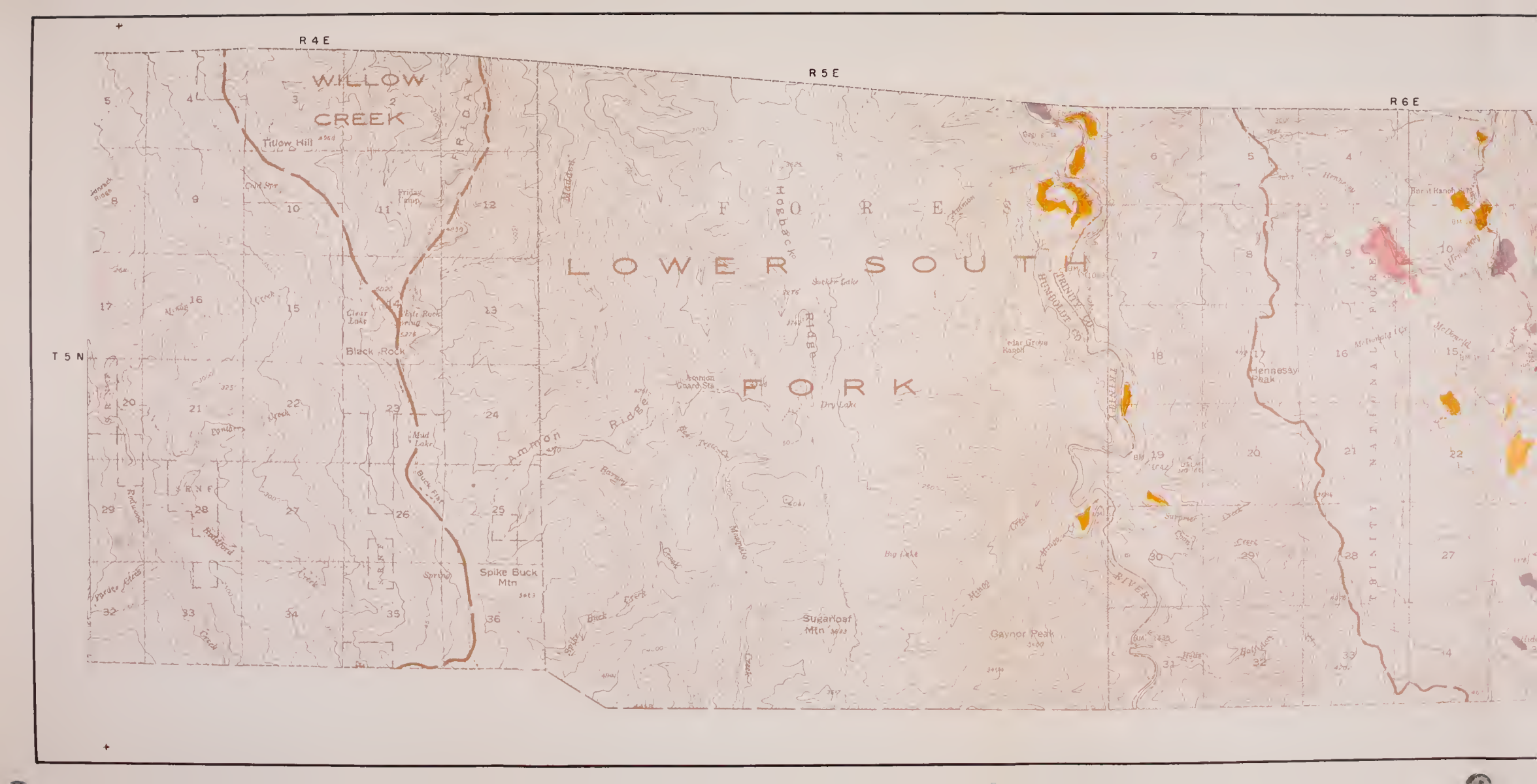
R 4 E
R 5 E
R 6 E
T 5 N
WILLOW CREEK
Titlow Hill
Friday Camp
Black Rock
Clear Lake
White Rock Spring
Mud Lake
Buck Flat
Spike Buck Mtn
Ammon Ridge
Ammon Guard Sta
Hogback Ridge
Sucker Lake
Dry Lake
Big Lake
Sugarloaf Mtn
Gaynor Peak
Cedar Grove Ranch
Hennessy Peak
Burnt Ranch
Madden
Ammon
Hennessy
McDonald
Surprise
Coon
Creek
Mingo
Spike Buck Creek
Barney
Mosquito
Bee Tree Cr
Redwood
Rodford
Pardee Creek
Panther
Cold Spr
Minnie
Ridge
Creek
Spring
Hale
Halfway
FORE
LOWER SOUTH FORK
TRINITY
HUMBOLDT CO
TRINITY CO
TRINITY NATIONAL FORE
RIVER
S R N F

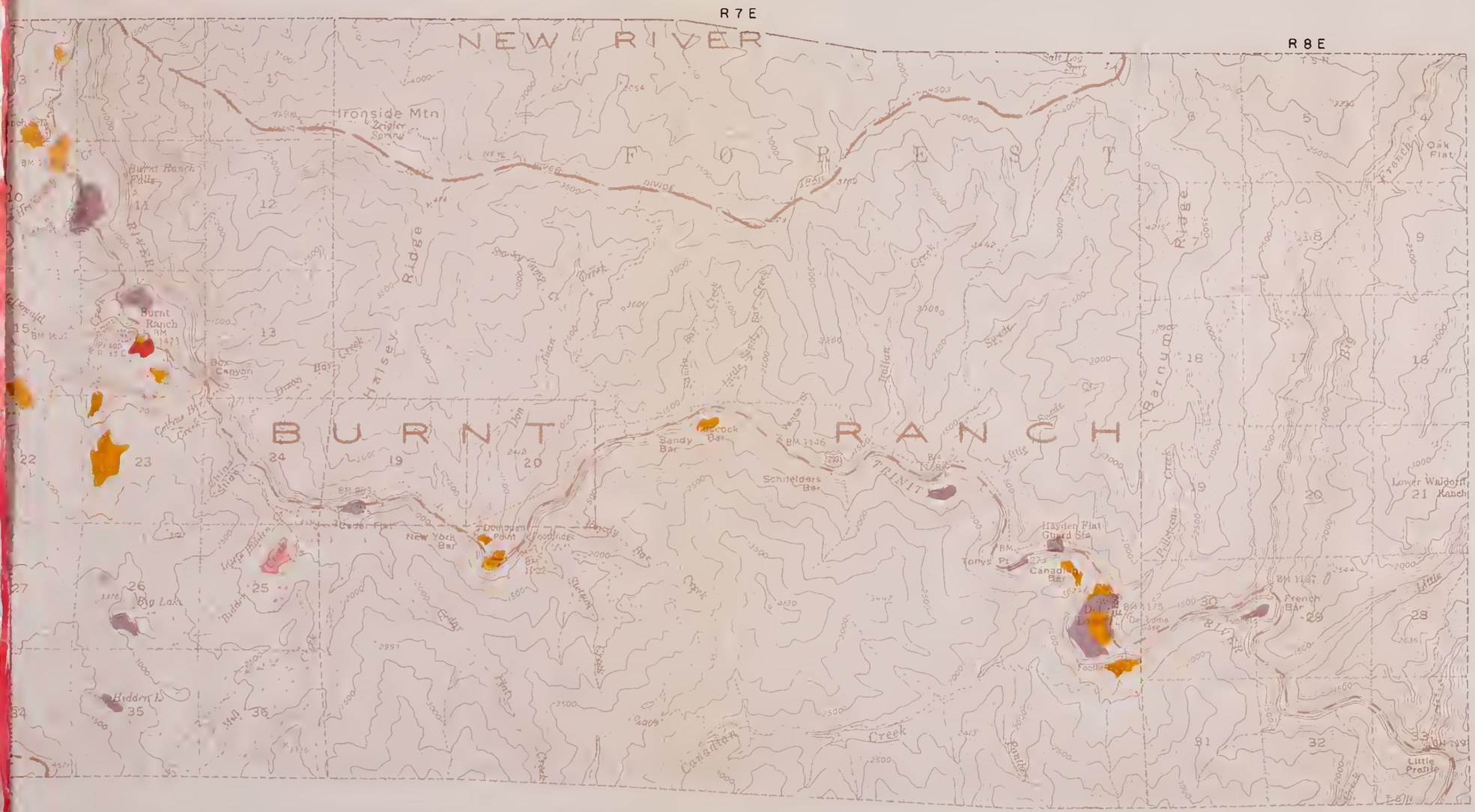

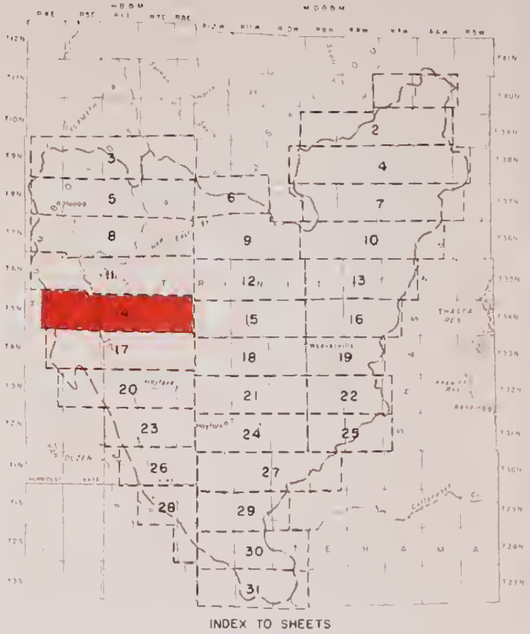

LEGEND

- HYDROGRAPHIC UNIT BOUNDARY
- HYDROGRAPHIC SUBUNIT BOUNDARY
- RESERVOIR UNDER CONSTRUCTION
- NONE
- SMOOTH LYING IRRIGABLE LANDS
- GENTLY SLOPING OR UNDULATING IRRIGABLE LANDS
- STEEPLY SLOPING IRRIGABLE LANDS
- PRESENT URBAN LANDS
- RECREATIONAL LANDS

STATE OF CALIFORNIA
THE RESOURCES AGENCY OF CALIFORNIA
DEPARTMENT OF WATER RESOURCES
NORTHERN BRANCH

LAND AND WATER USE
TRINITY RIVER HYDROGRAPHIC UNIT

CLASSIFICATION OF LANDS

T 5 N, R 4-8 E HBBM
1957

SCALE OF FEET
2000 0 2000 4000 6000

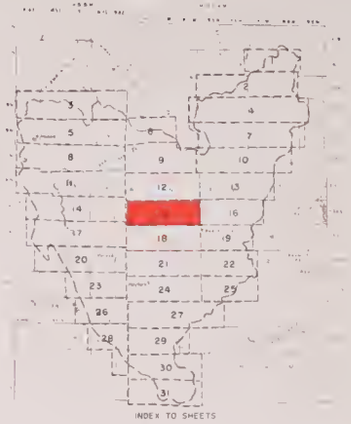

LEGEND

STATE OF CALIFORNIA
THE RESOURCES AGENCY OF CALIFORNIA
DEPARTMENT OF WATER RESOURCES
NORTHERN BRANCH

LAND AND WATER USE
TRINITY RIVER HYDROGRAPHIC UNIT

CLASSIFICATION OF LANDS

T 34 N, R 10-12 W MDB&M

1957

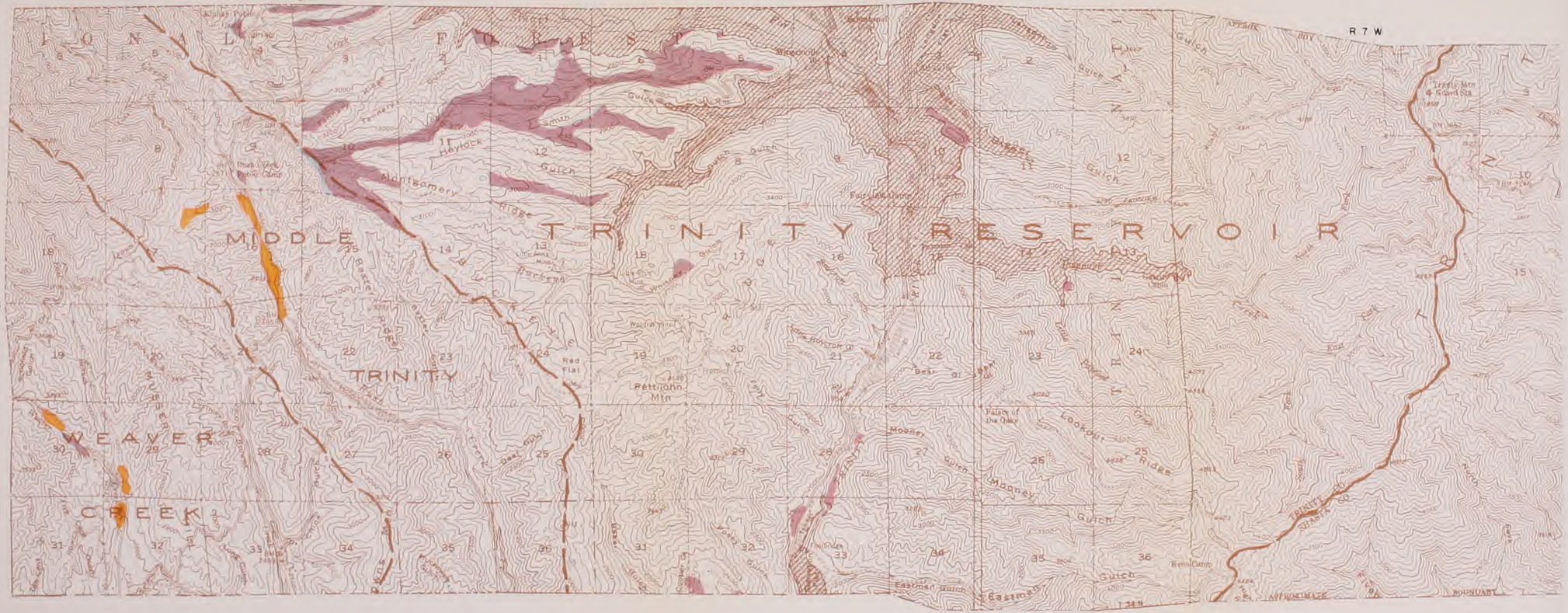

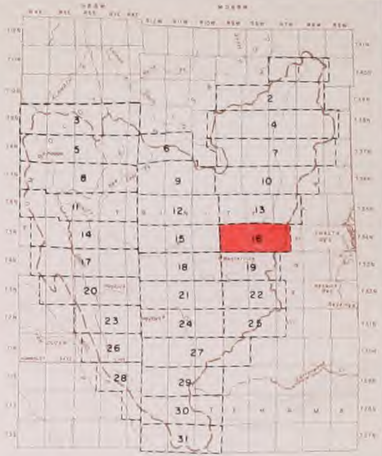

LEGEND

STATE OF CALIFORNIA
THE RESOURCES AGENCY OF CALIFORNIA
DEPARTMENT OF WATER RESOURCES
NORTHERN BRANCH

LAND AND WATER USE
TRINITY RIVER HYDROGRAPHIC UNIT

CLASSIFICATION OF LANDS

T 34 N, R 7-9 W MDB&M
1957

SCALE OF FEET
2000 0 2000 4000 6000

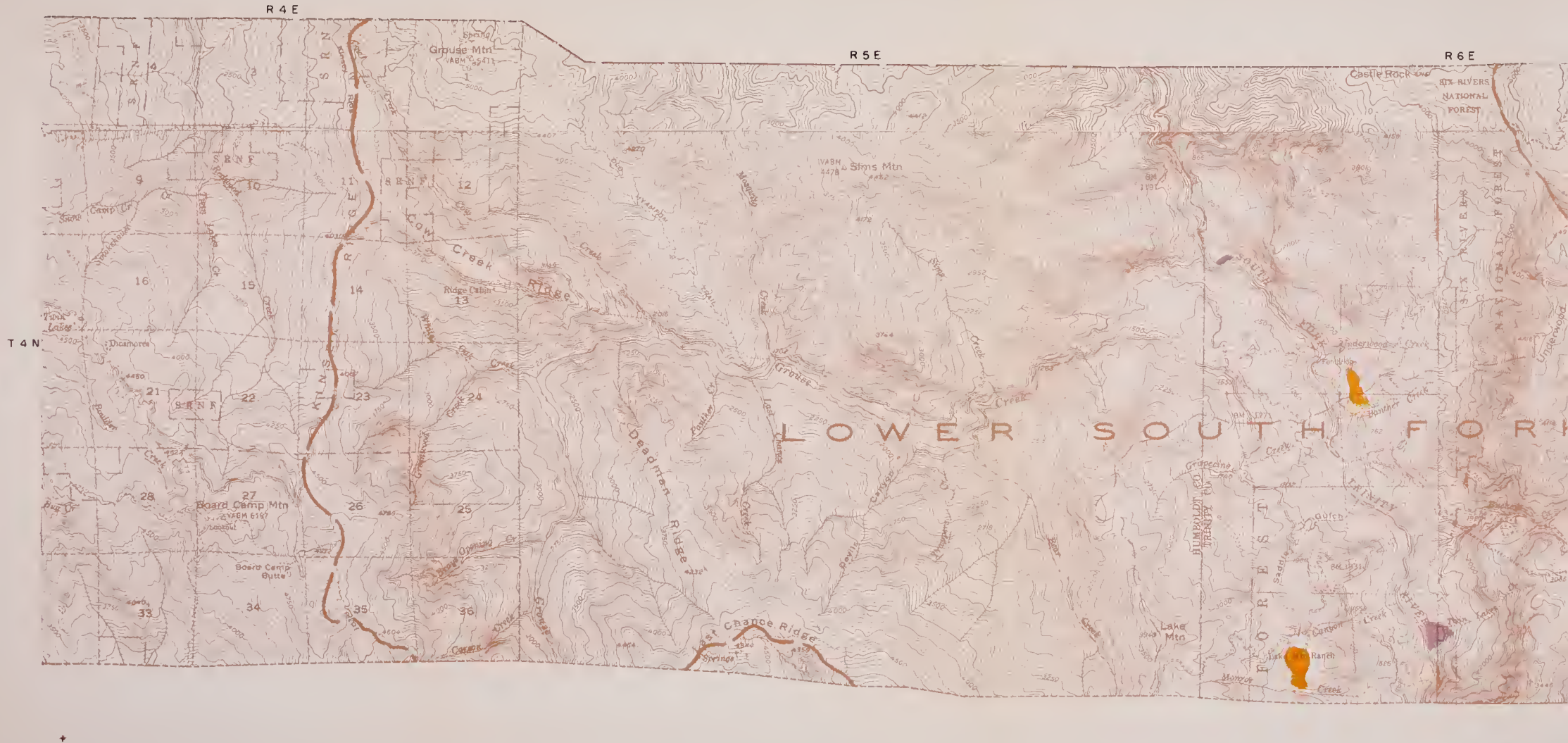
R 4 E
R 5 E
R 6 E
T 4 N
Grouse Mtn
Slims Mtn
Castle Rock
SIX RIVERS NATIONAL FOREST
Cow Creek Ridge
Ridge Cabin
Deadman Ridge
Last Chance Ridge
Board Camp Mtn
Board Camp Butte
Lake Mtn
Lake Mtn Ranch
LOWER SOUTH FOR
HUMBOLDT CO
TRINITY CO
Underwood Creek
Grouse Creek
Monroe Creek
Dismores
Twin Lakes
S R N F
KINSLOW RIDGE

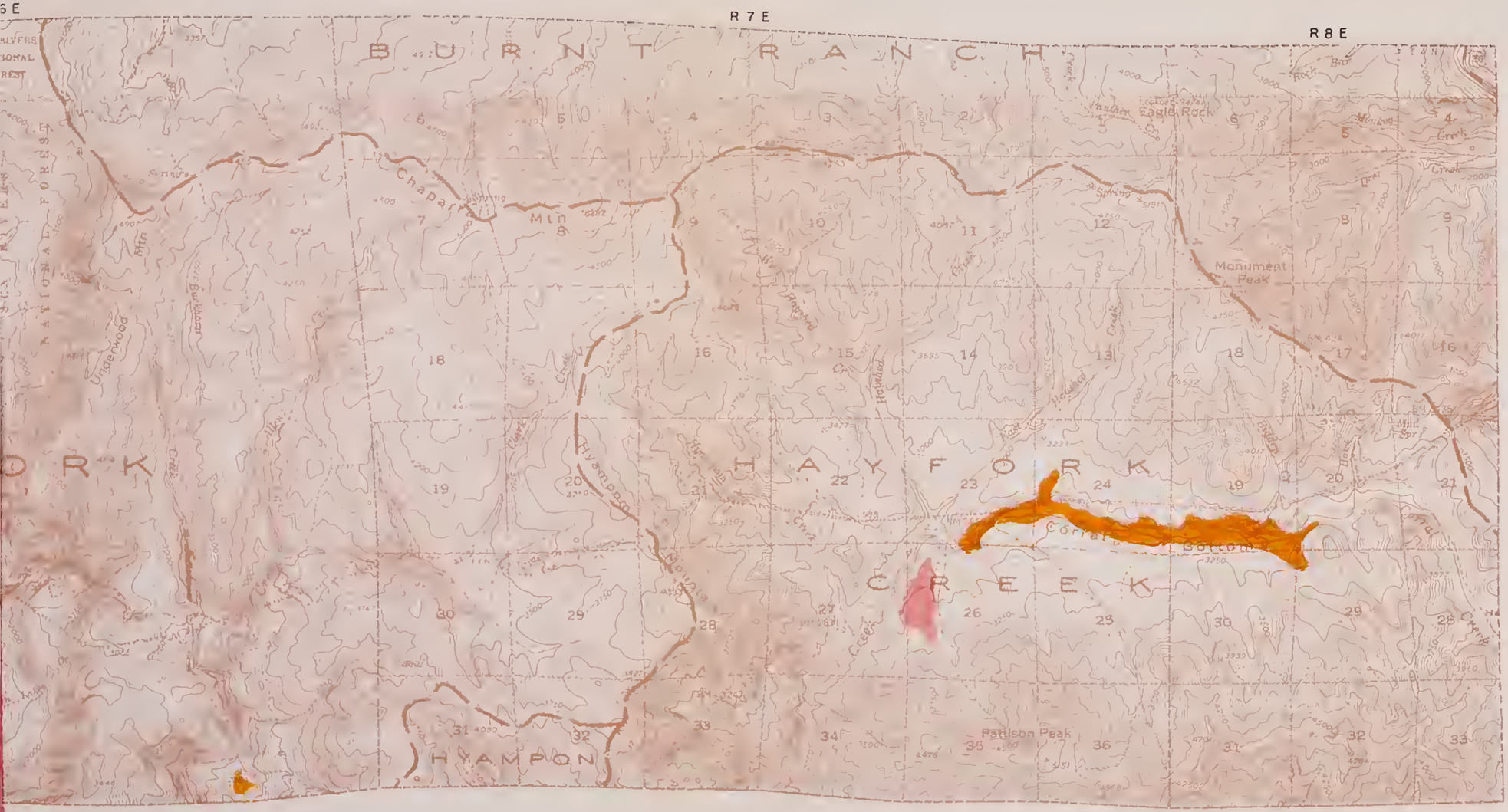

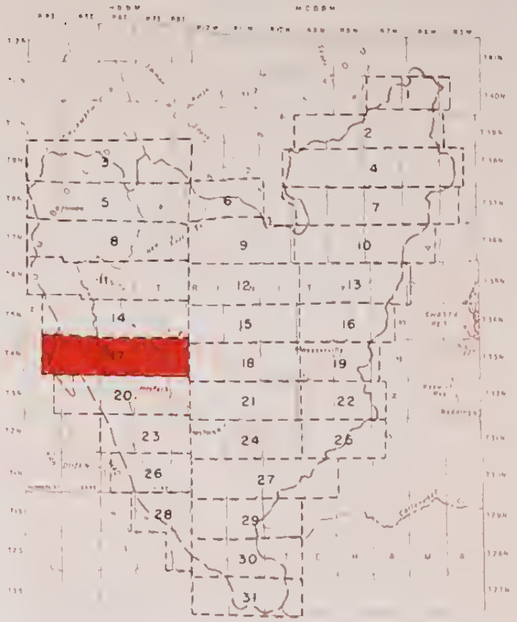

LEGEND

STATE OF CALIFORNIA
THE RESOURCES AGENCY OF CALIFORNIA
DEPARTMENT OF WATER RESOURCES
NORTHERN BRANCH

LAND AND WATER USE
TRINITY RIVER HYDROGRAPHIC UNIT

CLASSIFICATION OF LANDS

T 4 N, R 4-8 E H88M

1957

SCALE OF FEET
2000 0 2000 4000 6000

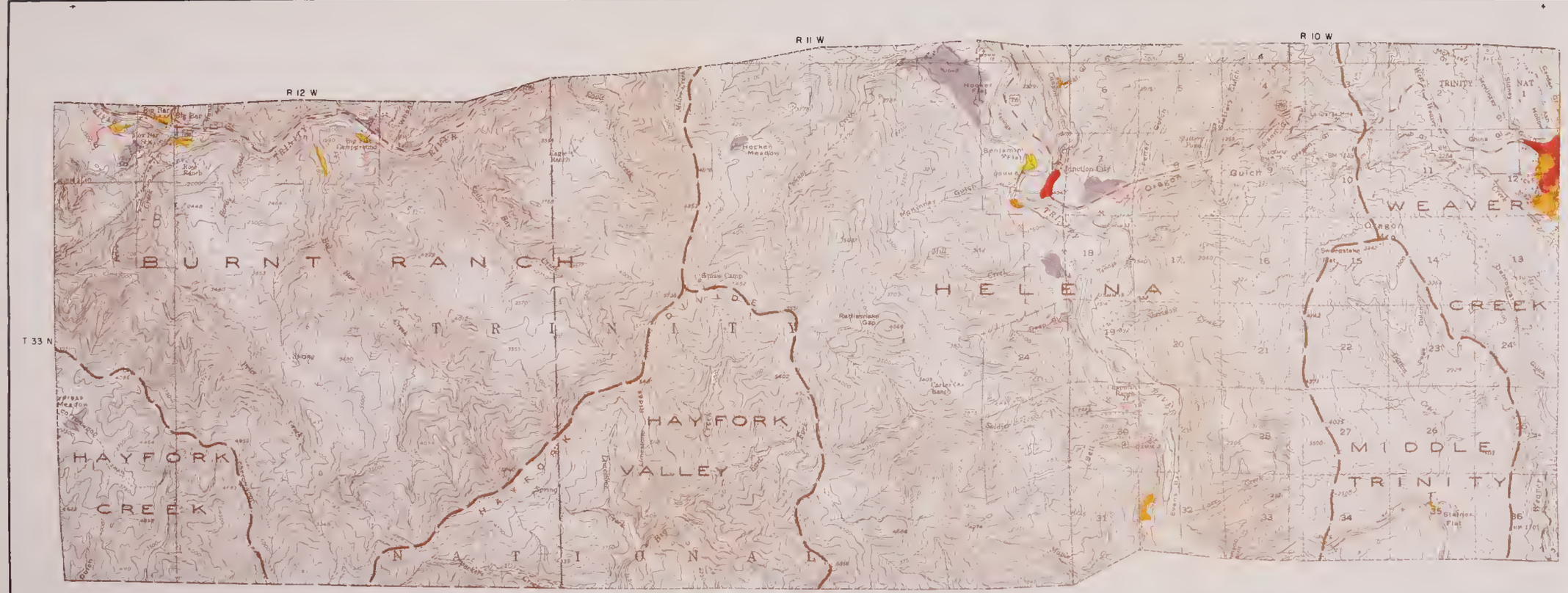

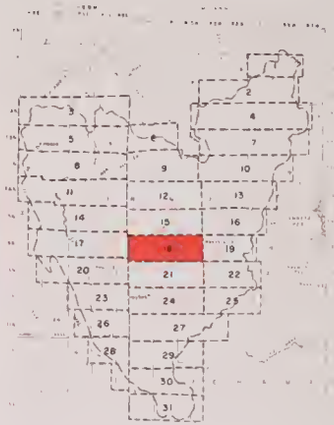

LEGEND

STATE OF CALIFORNIA
THE RESOURCES AGENCY OF CALIFORNIA
DEPARTMENT OF WATER RESOURCES
NORTHERN BRANCH

LAND AND WATER USE
TRINITY RIVER HYDROGRAPHIC UNIT

CLASSIFICATION OF LANDS

T 33 N, R 10-12 W MDB&M

1957

SCALE OF FEET

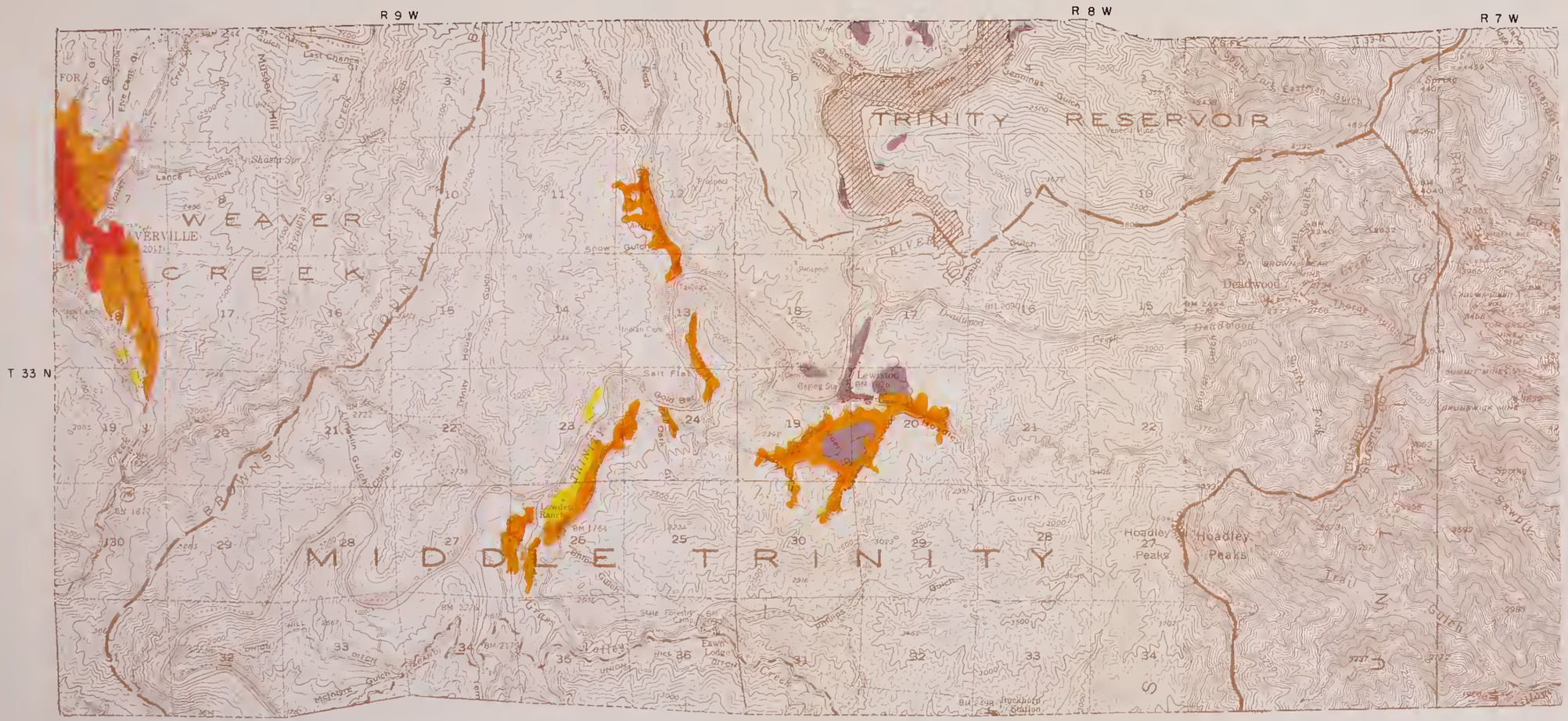

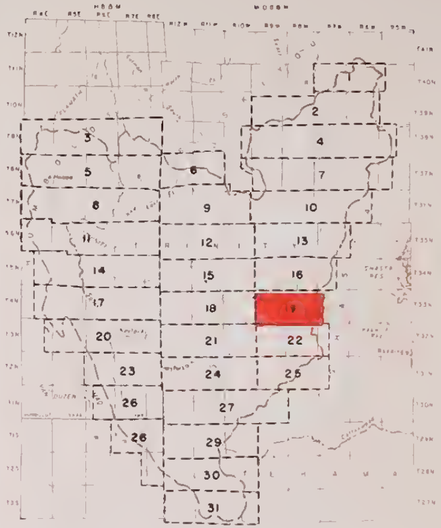

LEGEND

- HYDROGRAPHIC UNIT BOUNDARY
- HYDROGRAPHIC SUBUNIT BOUNDARY
- RESERVOIR UNDER CONSTRUCTION
- SMOOTH LYING IRRIGABLE LANDS
- GENTLY SLOPING OR UNDULATING IRRIGABLE LANDS
- NONE — STEEPLY SLOPING IRRIGABLE LANDS
- PRESENT URBAN LANDS
- RECREATIONAL LANDS

STATE OF CALIFORNIA
THE RESOURCES AGENCY OF CALIFORNIA
DEPARTMENT OF WATER RESOURCES
NORTHERN BRANCH

LAND AND WATER USE
TRINITY RIVER HYDROGRAPHIC UNIT

CLASSIFICATION OF LANDS

T 33 N, R 7 - 9 W MDB&M
1957

SCALE OF FEET
2000 0 2000 4000 6000

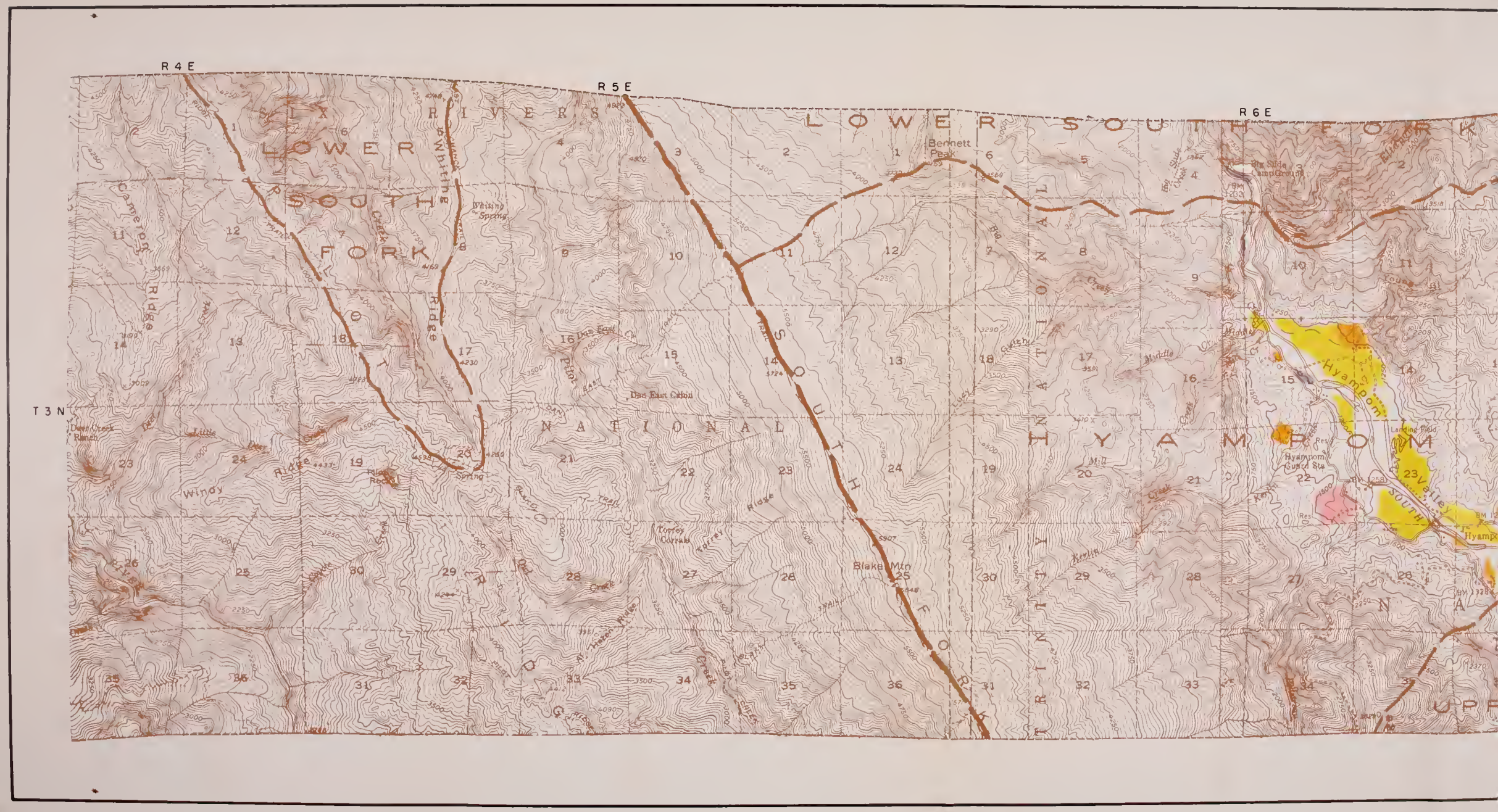
R 4 E
R 5 E
R 6 E
T 3 N
SIX RIVERS
LOWER SOUTH FORK
LOWER SOUTH FORK
NATIONAL
SOUTH FORK
HYAMPOM
Bennett Peak
Whiting Spring
Whiting Ridge
Cameron Ridge
Windy Ridge
Dan East Cabin
Torrey Corrals
Blake Mtn
Hyampom Guard Sta
Hyampom Valley
Landing Field
Big Slide Campground
Deer Creek Ranch
Pilot Rock
Spring
Mill
Middle
Kevlin
Young
Creek
Ridge
Trail
Gulch
Res

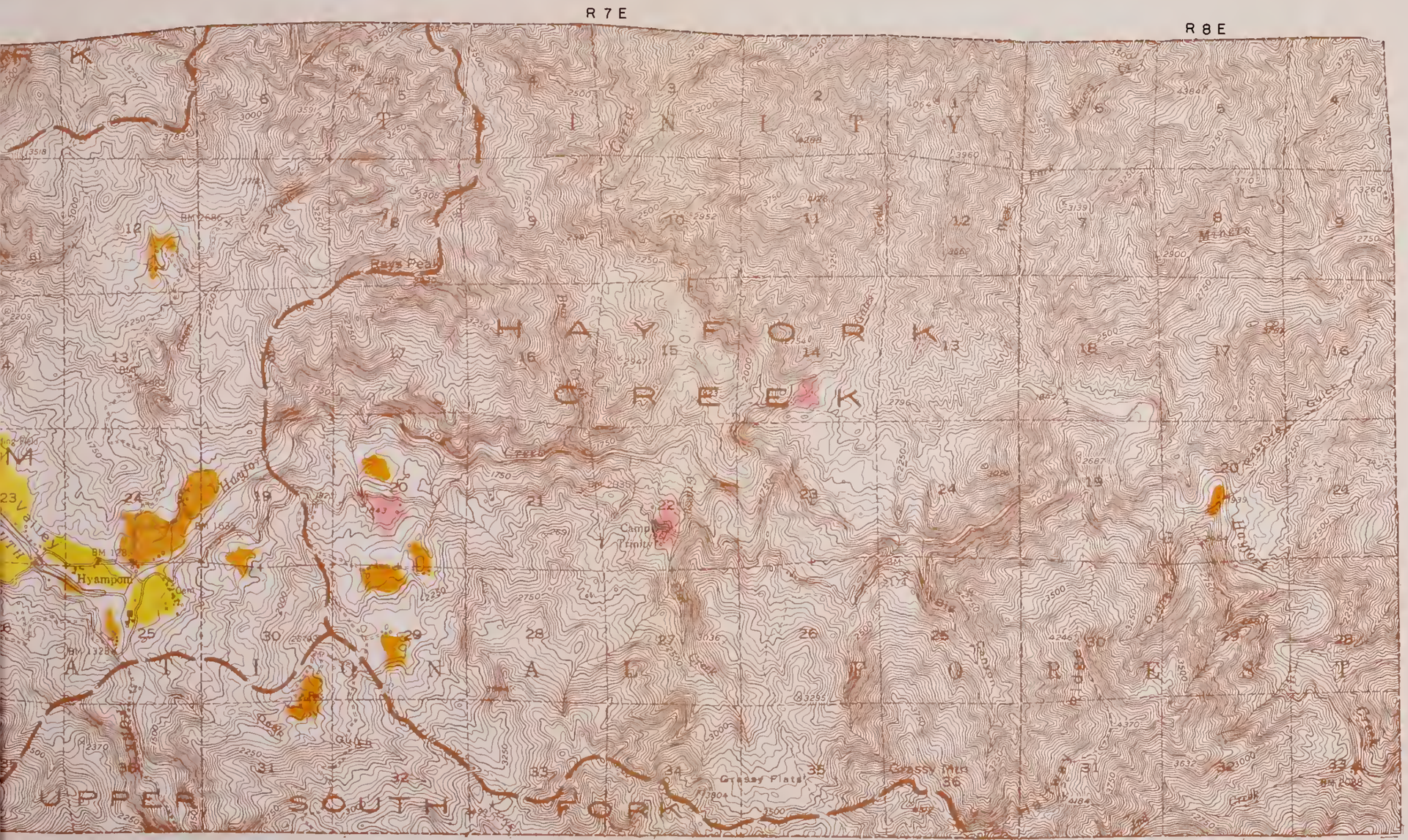

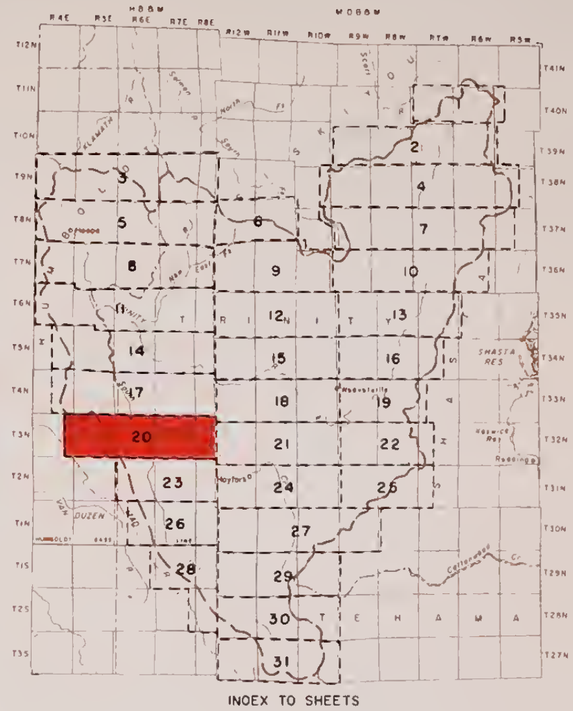

STATE OF CALIFORNIA
THE RESOURCES AGENCY OF CALIFORNIA
DEPARTMENT OF WATER RESOURCES
NORTHERN BRANCH

LAND AND WATER USE
TRINITY RIVER HYDROGRAPHIC UNIT

CLASSIFICATION OF LANDS

T 3 N, R 4-8 E H88M
1957

SCALE OF FEET
2000 0 2000 4000 6000

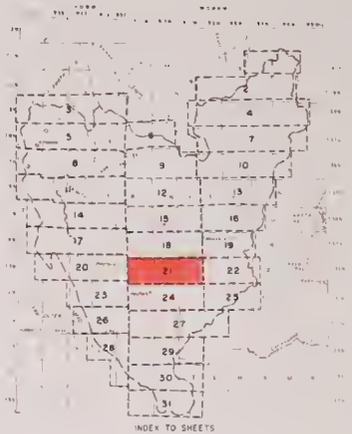

STATE OF CALIFORNIA
THE RESOURCES AGENCY OF CALIFORNIA
DEPARTMENT OF WATER RESOURCES
NORTHERN BRANCH

LAND AND WATER USE
TRINITY RIVER HYDROGRAPHIC UNIT

CLASSIFICATION OF LANDS

T 32 N, R 10-12 W MDB&M

1957

SCALE OF FEET
2000 0 4000 8000

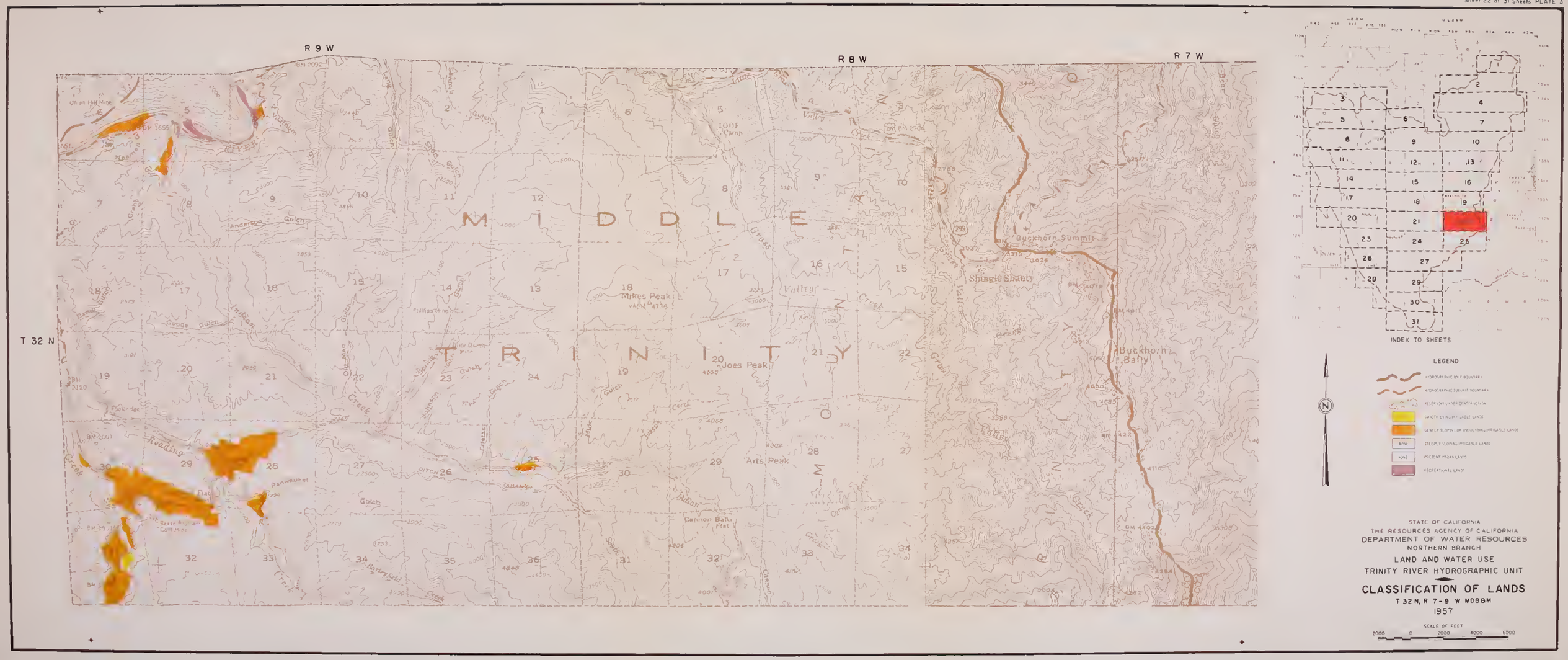
R 9 W
R 8 W
R 7 W
T 32 N
MIDDLE TRINITY
Mikes Peak
Joes Peak
Arts Peak
Buckhorn Summit
Shingle Shanty
Buckhorn Bally
Cannon Bar Flat
INDEX TO SHEETS
LEGEND
STATE OF CALIFORNIA
THE RESOURCES AGENCY OF CALIFORNIA
DEPARTMENT OF WATER RESOURCES
NORTHERN BRANCH
LAND AND WATER USE
TRINITY RIVER HYDROGRAPHIC UNIT
CLASSIFICATION OF LANDS
T 32 N, R 7-9 W MDBBM
1957
SCALE OF FEET
2000 0 2000 4000 6000

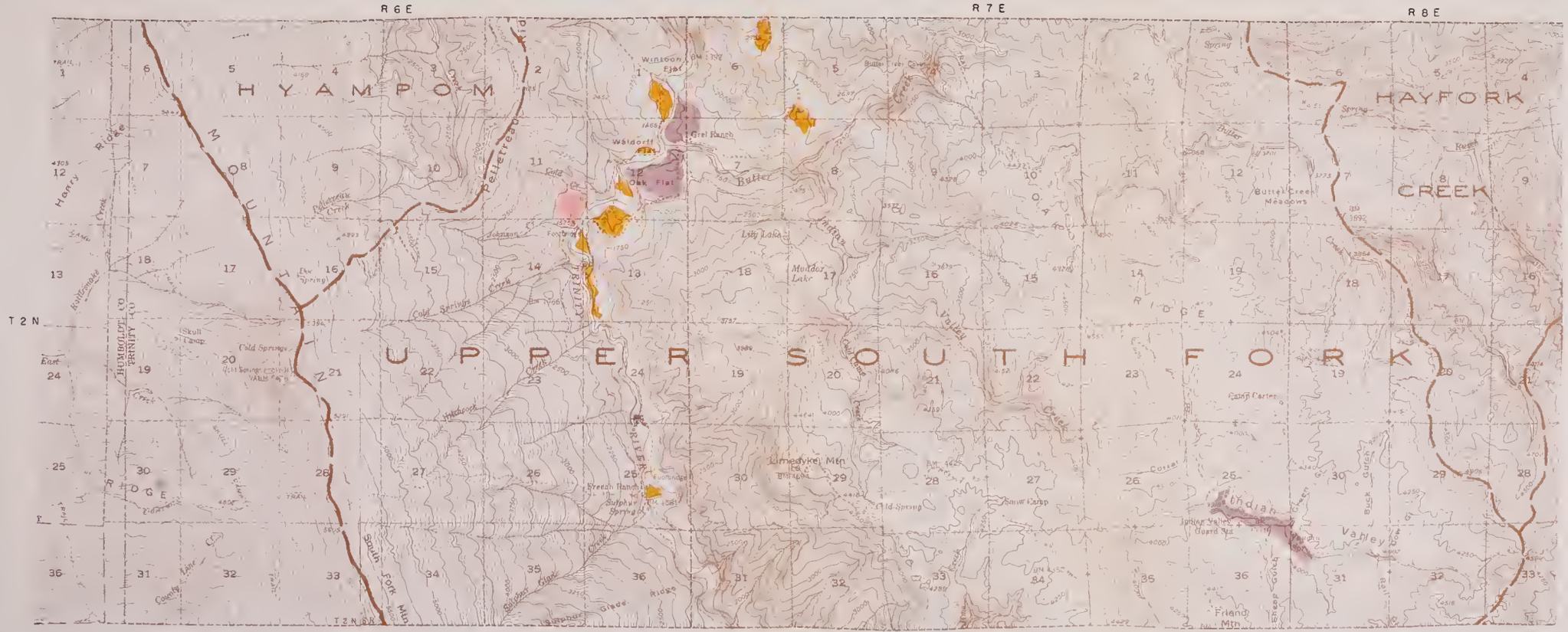

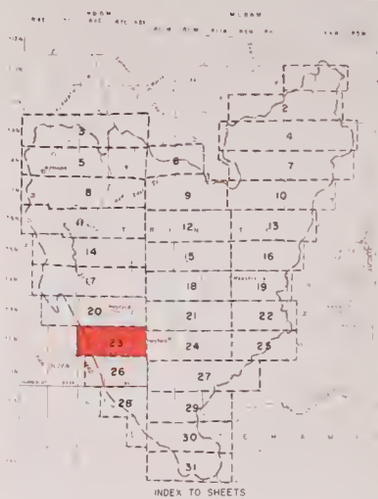

LEGEND

STATE OF CALIFORNIA
THE RESOURCES AGENCY OF CALIFORNIA
DEPARTMENT OF WATER RESOURCES
NORTHERN BRANCH

LAND AND WATER USE
TRINITY RIVER HYDROGRAPHIC UNIT

CLASSIFICATION OF LANDS

T 2 N, R 6-8 E HBBM
1957

SCALE OF FEET
2000 0 2000 4000 6000

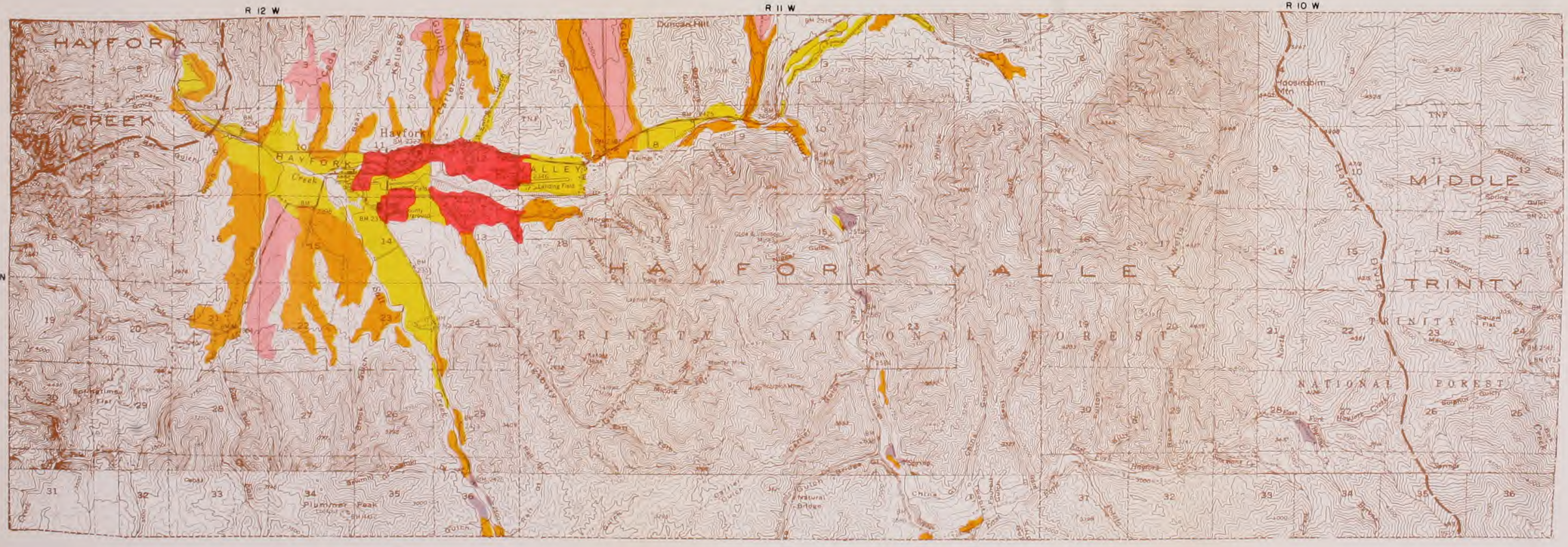

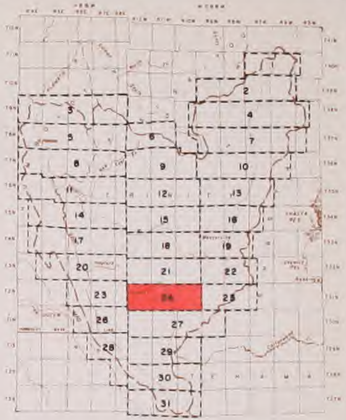

STATE OF CALIFORNIA
THE RESOURCES AGENCY OF CALIFORNIA
DEPARTMENT OF WATER RESOURCES
NORTHERN BRANCH

LAND AND WATER USE
TRINITY RIVER HYDROGRAPHIC UNIT

CLASSIFICATION OF LANDS

T 31 N, R 10-12 W MDB&M

1957

SCALE OF FEET
2000 0 2000 4000 6000

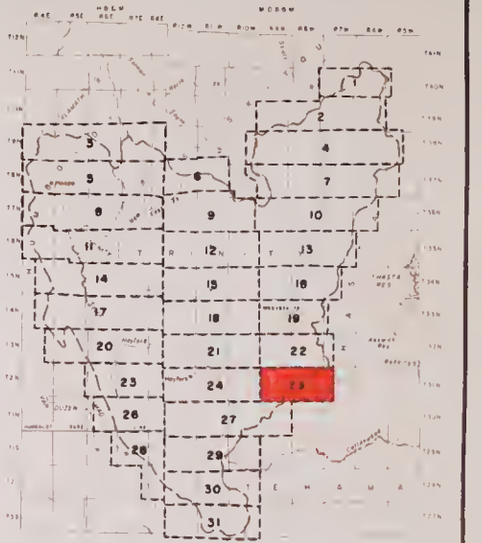

LEGEND

- HYDROGRAPHIC UNIT BOUNDARY
- HYDROGRAPHIC SUBUNIT BOUNDARY
- RESERVOIR UNDER CONSTRUCTION
- NONE — SMOOTH LYING IRRIGABLE LANDS
- GENTLY SLOPING OR UNDULATING IRRIGABLE LANDS
- NONE — STEEPLY SLOPING IRRIGABLE LANDS
- NONE — PRESENT URBAN LANDS
- NONE — RECREATIONAL LANDS

STATE OF CALIFORNIA
THE RESOURCES AGENCY OF CALIFORNIA
DEPARTMENT OF WATER RESOURCES
NORTHERN BRANCH

LAND AND WATER USE
TRINITY RIVER HYDROGRAPHIC UNIT

CLASSIFICATION OF LANDS

T 31 N, R 7-9 W MDB&M
1957

SCALE OF FEET
2000 0 2000 4000 6000

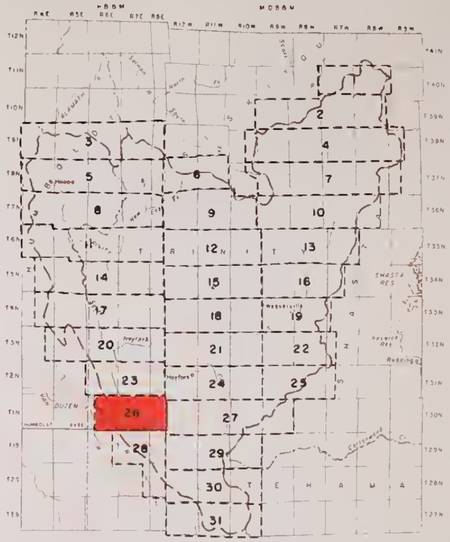

LEGEND

- HYDROGRAPHIC UNIT BOUNDARY
- HYDROGRAPHIC SUBUNIT BOUNDARY
- RESERVOIR UNDER CONSTRUCTION
- NONE — SMOOTH LYING IRRIGABLE LANDS
- GENTLY SLOPING OR UNDULATING IRRIGABLE LANDS
- NONE — STEEPLY SLOPING IRRIGABLE LANDS
- NONE — PRESENT URBAN LANDS
- RECREATIONAL LANDS

STATE OF CALIFORNIA
THE RESOURCES AGENCY OF CALIFORNIA
DEPARTMENT OF WATER RESOURCES
NORTHERN BRANCH

LAND AND WATER USE
TRINITY RIVER HYDROGRAPHIC UNIT

CLASSIFICATION OF LANDS
T 1 N, R 6-8 E HBBM
1957

SCALE OF FEET
2000 0 2000 4000 6000

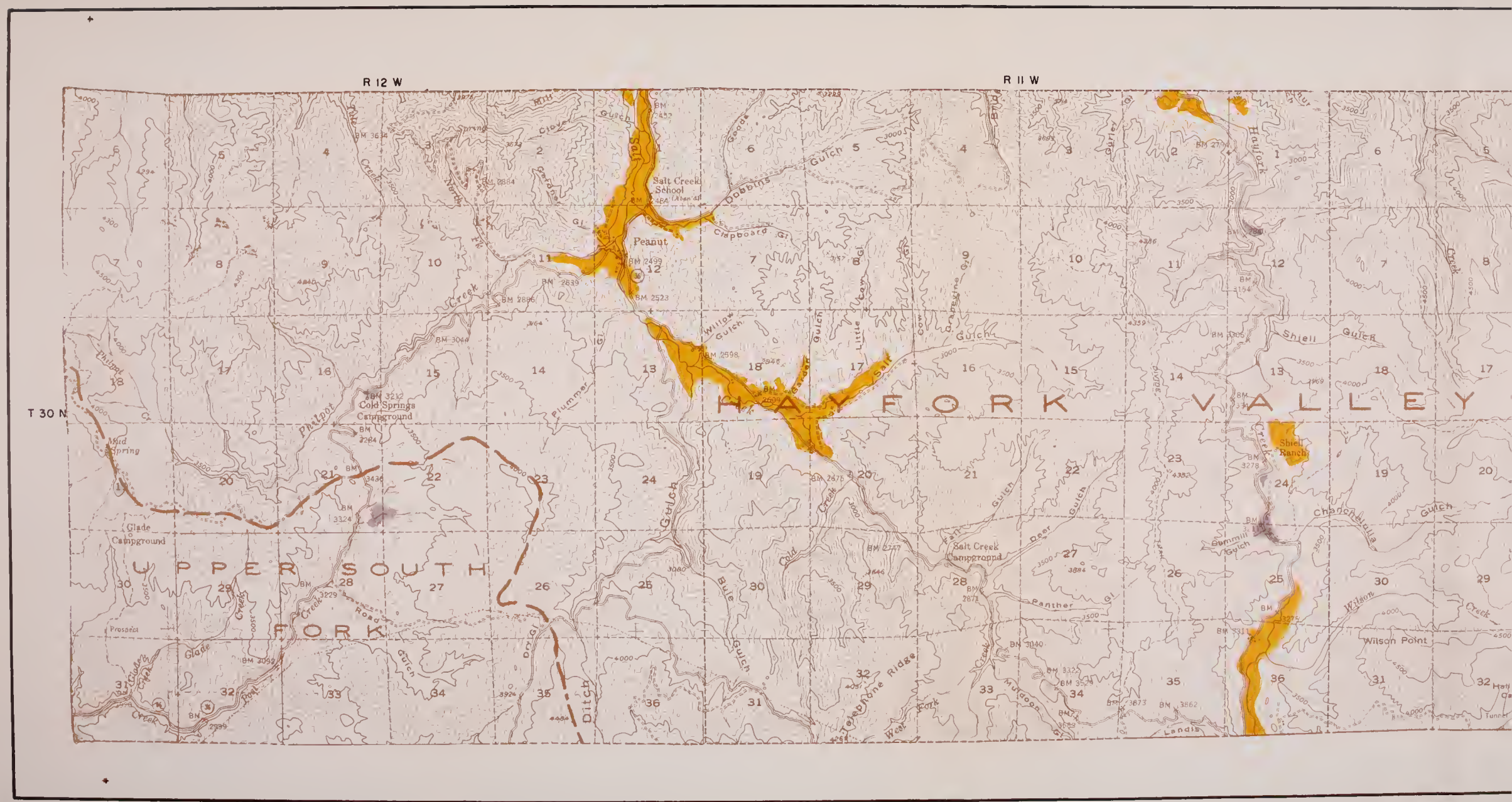
R 12 W
R 11 W
T 30 N
HAYFORK VALLEY
UPPER SOUTH FORK
Salt Creek School
Peanut
Cold Springs Campground
Glade Campground
Mud Spring
Shiell Ranch
Salt Creek Campground
Wilson Point
Dobbins Gulch
Clapboard Gl
Willow Gulch
Plummer Gl
Philpot Creek
Glade Creek
Road Gulch
Dry Gl
Ditch
Bule Gulch
Cold Creek
Telephone Ridge
West Fork
Panther Gl
Deer Gulch
Shiell Gulch
Chanchelulla Gulch
Wilson Creek
Hayfork
Landis
Prospect

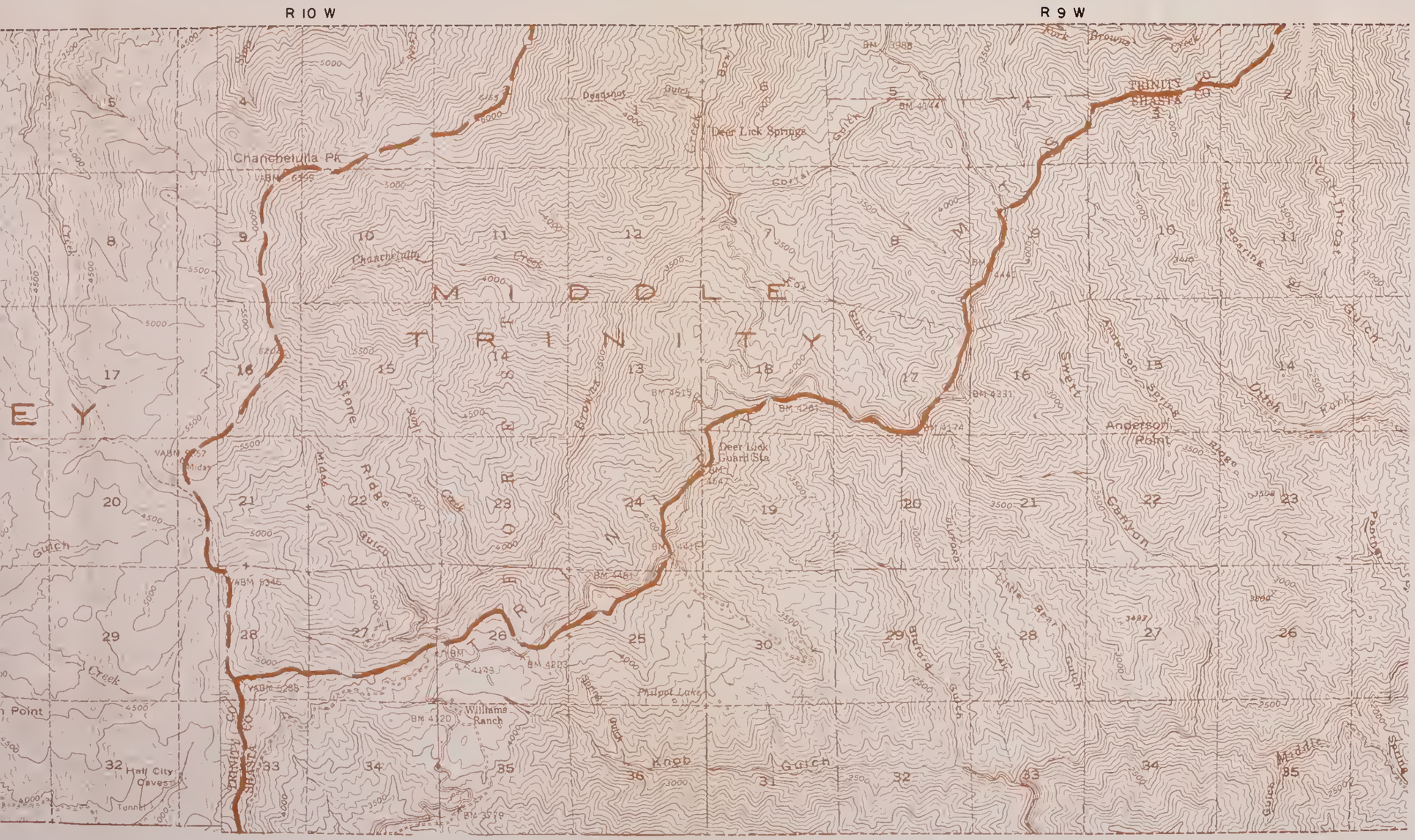

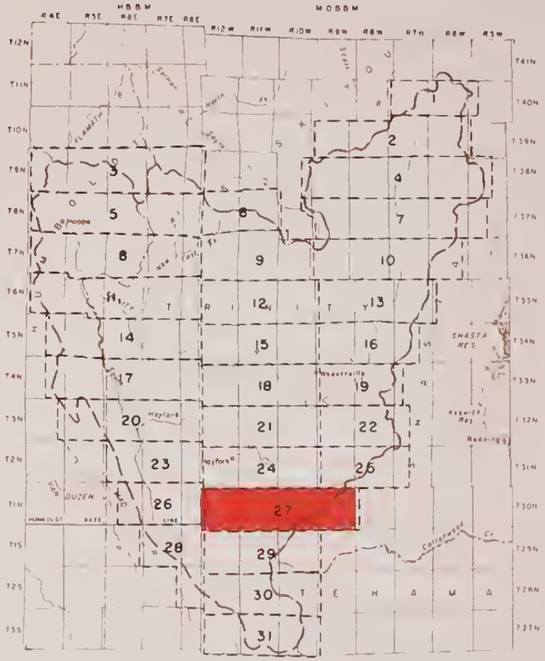

STATE OF CALIFORNIA
THE RESOURCES AGENCY OF CALIFORNIA
DEPARTMENT OF WATER RESOURCES
NORTHERN BRANCH

LAND AND WATER USE
TRINITY RIVER HYDROGRAPHIC UNIT

CLASSIFICATION OF LANDS
T 30 N, R 9-12 W, MDB&M
1957

SCALE OF FEET
2000 0 2000 4000 6000

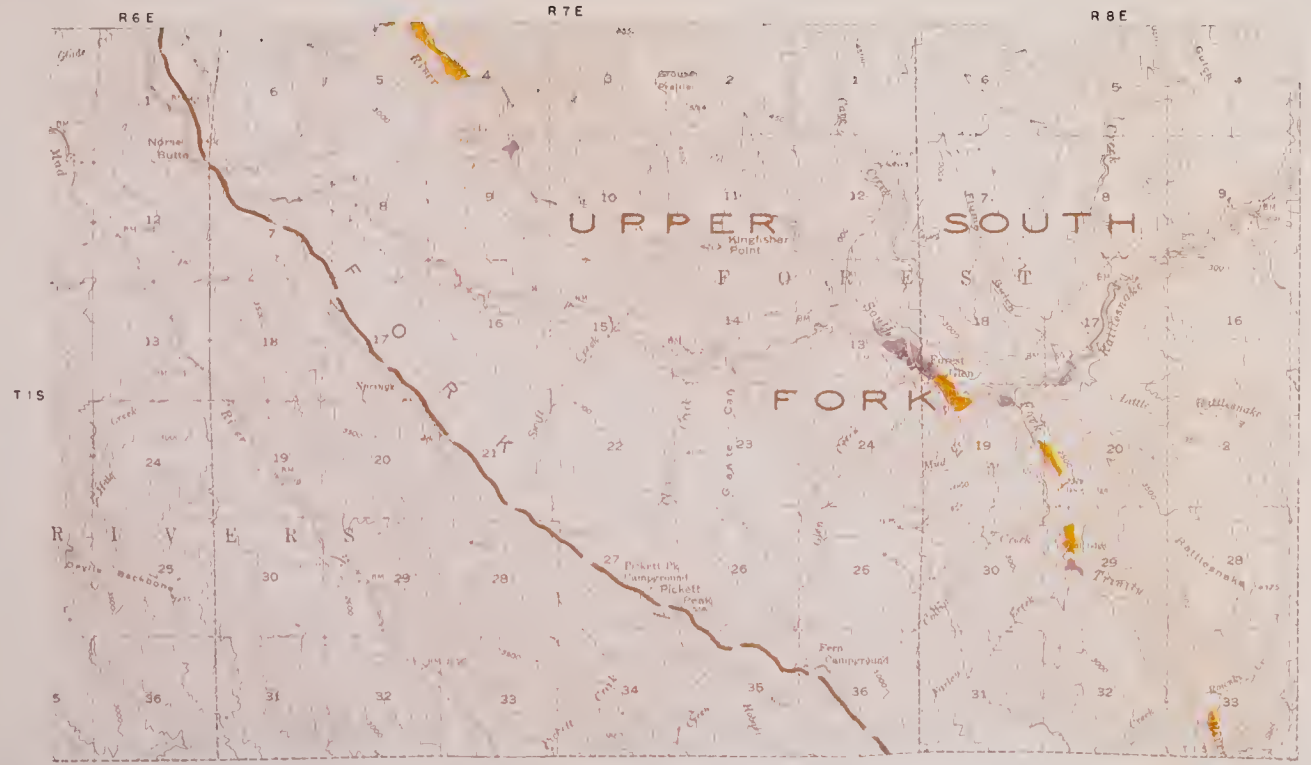

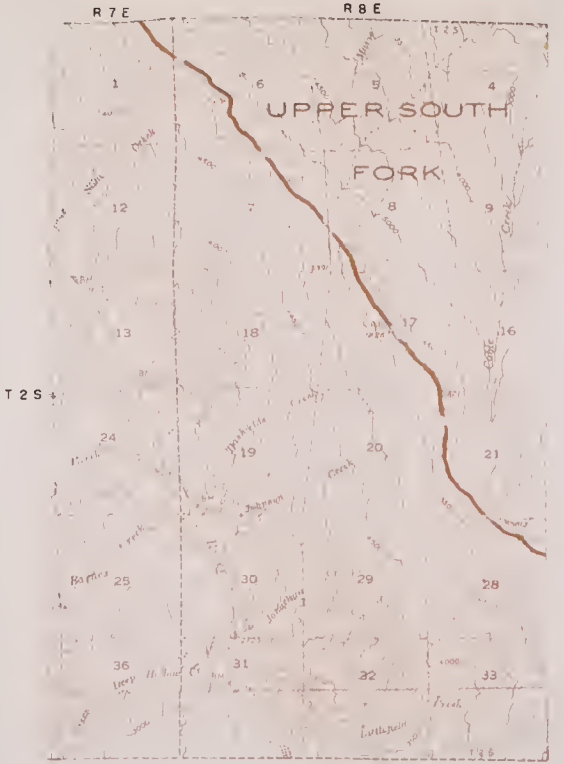

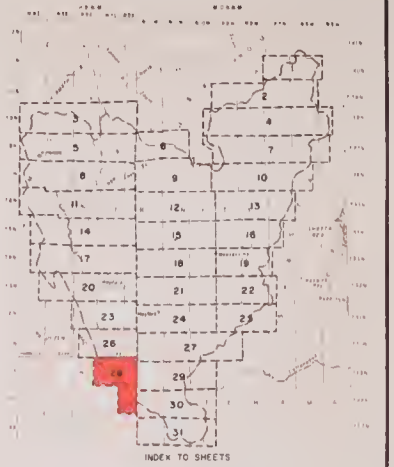

STATE OF CALIFORNIA
THE RESOURCES AGENCY OF CALIFORNIA
DEPARTMENT OF WATER RESOURCES
NORTHERN BRANCH

LAND AND WATER USE
TRINITY RIVER HYDROGRAPHIC UNIT

CLASSIFICATION OF LANDS

T 1 S R 6-8 E H&BM,
T 2 S R 7-8 E H&BM

1957

SCALE OF FEET
2000 0 2000 4000 6000

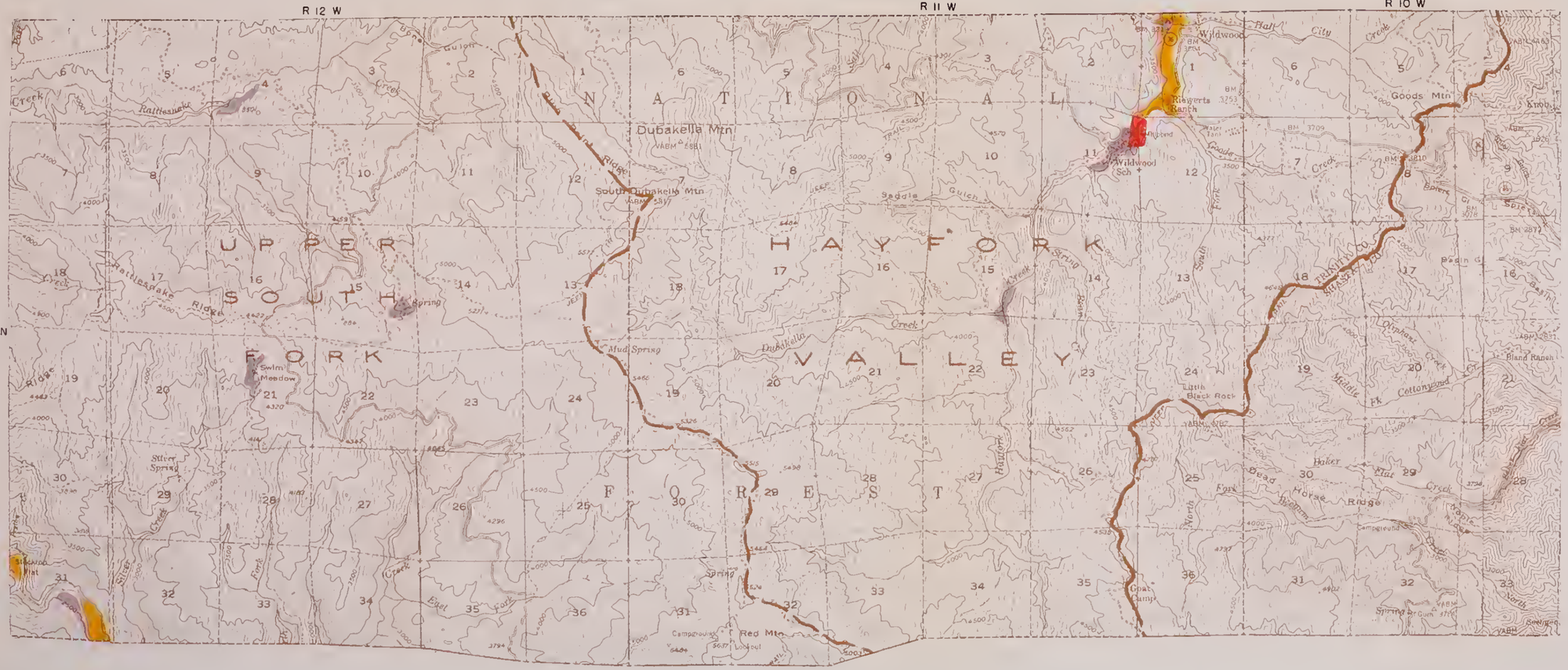

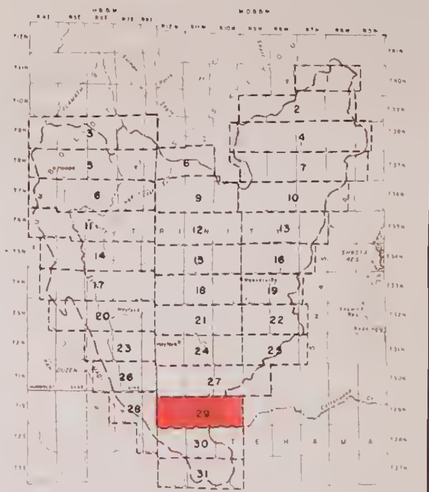

LEGEND

STATE OF CALIFORNIA
THE RESOURCES AGENCY OF CALIFORNIA
DEPARTMENT OF WATER RESOURCES
NORTHERN BRANCH

LAND AND WATER USE
TRINITY RIVER HYDROGRAPHIC UNIT

CLASSIFICATION OF LANDS

T 29 N, R 10-12 W MDB&M
1957

SCALE OF FEET
2000 0 2000 4000 6000

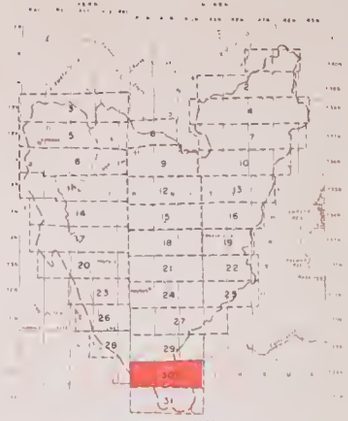

LEGEND

STATE OF CALIFORNIA
THE RESOURCES AGENCY OF CALIFORNIA
DEPARTMENT OF WATER RESOURCES
NORTHERN BRANCH
LAND AND WATER USE
TRINITY RIVER HYDROGRAPHIC UNIT

CLASSIFICATION OF LANDS

T 28 N, R 10-12 W MDB&M
1957

SCALE OF FEET
2000 0 2000 4000 6000

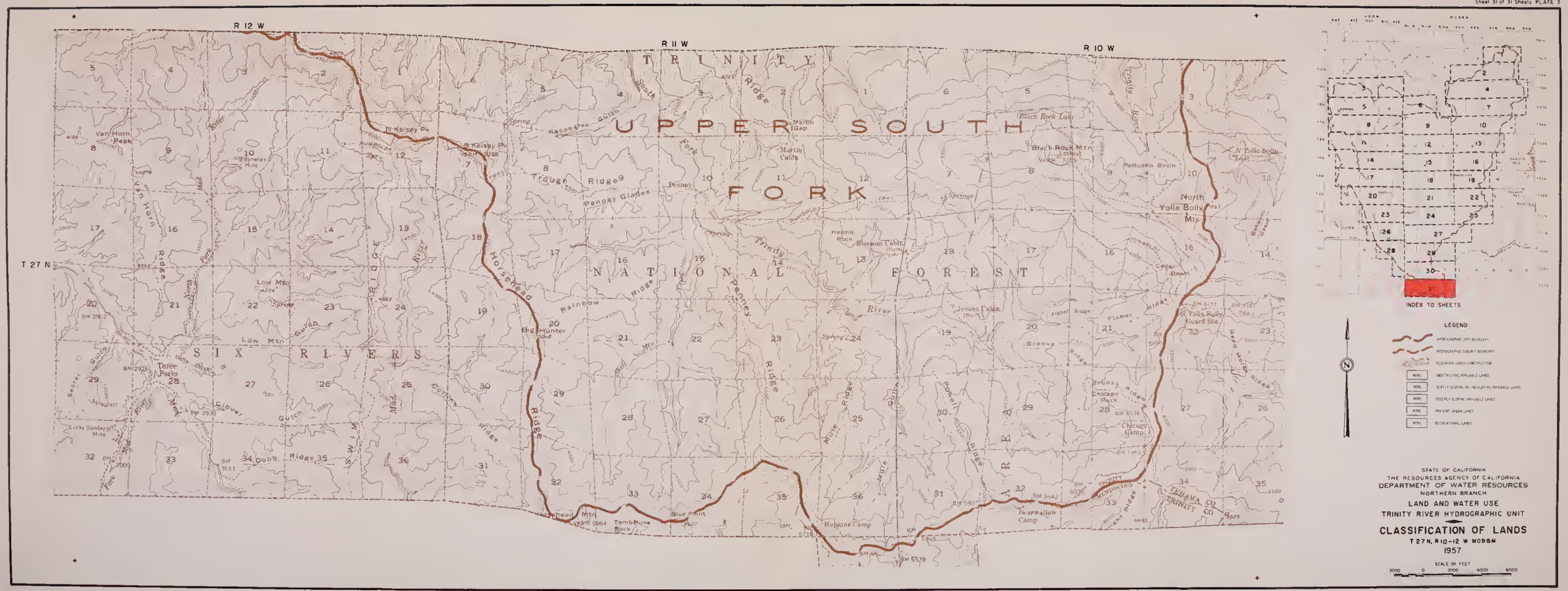
R 12 W
R 11 W
R 10 W
T 27 N
TRINITY
UPPER SOUTH
FORK
NATIONAL FOREST
SIX RIVERS
AREA
Horsehead Ridge
Penney Ridge
Trough Ridge
Pennoy Glades
Black Rock Lake
Black Rock Mtn
Pettijohn Basin
North Yolla Bolly Mts
N Yolla Bolly Guard Sta
Jensen Cabin
Hermit Rock
Blossom Cabin
Big Hunter
Rainbow Ridge
Low Mtn
Three Forks
Glover Gulch
Cobb Ridge
Horsehead Mtn
Tombstone Rock
Blue Point
Hopkins Camp
Bearwallow Camp
Chicago Rock
Chicago Camp
Brooks Ridge
Fisher Ridge
Powell Ridge
Mule Ridge
Van Horn Peak
Van Horn Ridge
Lucky Sunday Mine
Cedar Basin
Bessum Basin
TEHAMA CO
TRINITY CO
INDEX TO SHEETS
LEGEND
HYDROGRAPHIC UNIT BOUNDARY
HYDROGRAPHIC SUBUNIT BOUNDARY
RESERVOIR UNDER CONSTRUCTION
NONE SMOOTH LYING IRRIGABLE LANDS
NONE GENTLY SLOPING OR UNDULATING IRRIGABLE LANDS
NONE STEEPLY SLOPING IRRIGABLE LANDS
NONE PRESENT URBAN LANDS
NONE RECREATIONAL LANDS
STATE OF CALIFORNIA
THE RESOURCES AGENCY OF CALIFORNIA
DEPARTMENT OF WATER RESOURCES
NORTHERN BRANCH
LAND AND WATER USE
TRINITY RIVER HYDROGRAPHIC UNIT
CLASSIFICATION OF LANDS
T 27 N, R 10-12 W MOB&M
1957
SCALE OF FEET
2000 0 2000 4000 6000

THIS BOOK IS DUE ON THE LAST DATE
STAMPED BELOW

RENEWED BOOKS ARE SUBJECT TO IMMEDIATE
RECALL

LIBRARY, UNIVERSITY OF CALIFORNIA, DAVIS

Book Slip–50m-12,'64(F772s4)458

381775

Calif. Dept. of Water Resources.
Bulletin.

TC824
C2
A2
no.94:2
1964
v.2

PHYSICAL SCIENCES LIBRARY

LIBRARY
UNIVERSITY OF CALIFORNIA
DAVIS

UNIVERSITY OF CALIFORNIA DAVIS
3 1175 02037 7480