LIBRARY
UNIVERSITY OF CALIFORNIA
DAVIS

State of California

THE RESOURCES AGENCY

Department of Water Resources

BULLETIN No. 94-5

LAND AND WATER USE IN SHASTA-SCOTT VALLEYS HYDROGRAPHIC UNIT

Volume II: Plates

UNIVERSITY OF CALIFORNIA
DAVIS
OCT 13 1965
LIBRARY

JULY 1965

HUGO FISHER
Administrator
The Resources Agency

EDMUND G. BROWN
Governor
State of California

WILLIAM E. WARNE
Director
Department of Water Resources

State of California

THE RESOURCES AGENCY

Department of Water Resources

BULLETIN No. 94-5

LAND AND WATER USE IN SHASTA-SCOTT VALLEYS HYDROGRAPHIC UNIT

Volume II: Plates

JULY 1965

HUGO FISHER
Administrator
The Resources Agency

EDMUND G. BROWN
Governor
State of California

WILLIAM E. WARNE
Director
Department of Water Resources

LAND A

Bul

Bulletin No.	Hyd
94-1	Tul
94-2	Tri
94-3	Yub
94-4	Smi
94-5	Sha
94-6	Kla
94-7	Mad
94-8	Eel
94-9	Los
94-10	Men
94-11	Rus
94-12	Sac
94-13	Puta
94-14	Ame
94-15	Sac
94-16	Sac
94-17	Fea
94-18	Sha

Bulletins Simil

Bulletin No.	County or
70	Orange County
71	Upper Santa An
101	Desert Areas o
102	San Diego Coun
103	San Luis Obisp
24-50	Coastal Los An
121	Southern Lahon
122	Ventura County River Draina

LAND AND WATER USE BULLETINS

Bulletin No. 94 Series

Bulletin No.	Hydrographic unit covered	Year of survey
94-1	Tule River	1957
94-2	Trinity River	1957
94-3	Yuba-Bear Rivers	1957-58
94-4	Smith River	1958
94-5	Shasta-Scott Valleys	1958
94-6	Klamath River	1958
94-7	Mad River-Redwood Creek	1958
94-8	Eel River	1958-59
94-9	Lost River-Butte Valley	1959
94-10	Mendocino Coast	1959
94-11	Russian River	1959
94-12	Sacramento Valley West	1959
94-13	Putah-Cache Creeks	1960
94-14	American River	1960
94-15	Sacramento Valley Floor	1961
94-16	Sacramento Valley Northeast	1962
94-17	Feather River	1962-63
94-18	Shasta Lake	1963

Bulletins Similar to the Bulletin No. 94 Series

Bulletin No.	County or drainage area covered	Year of survey
70	Orange County	1964
71	Upper Santa Ana River Drainage	1964
101	Desert Areas of Southeastern California	1958
102	San Diego County	1963
103	San Luis Obispo and Santa Barbara Counties	1959
24-50	Coastal Los Angeles County	1960
121	Southern Lahontan Area	1961
122	Ventura County and Upper Santa Clara River Drainage	1961

PLATE 1

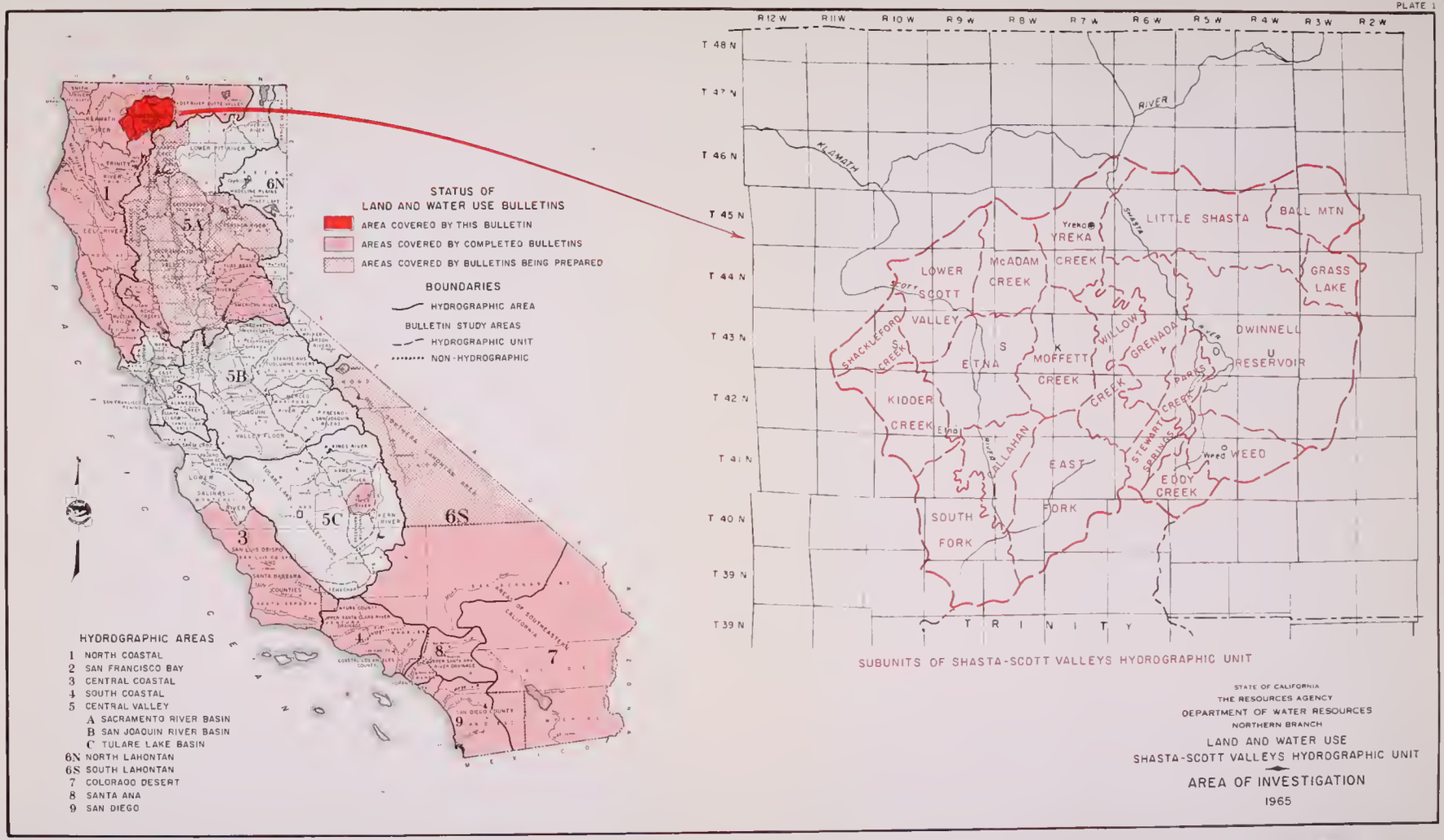

KEY TO NUMBERING SYSTEM

STATE OF CALIFORNIA
THE RESOURCES AGENCY OF CALIFORNIA
DEPARTMENT OF WATER RESOURCES
NORTHERN BRANCH
LAND AND WATER USE
SHASTA-SCOTT VALLEYS HYDROGRAPHIC UNIT

LAND AND WATER USE

T 46 N, R 2 – 7 W MDB&M

1958

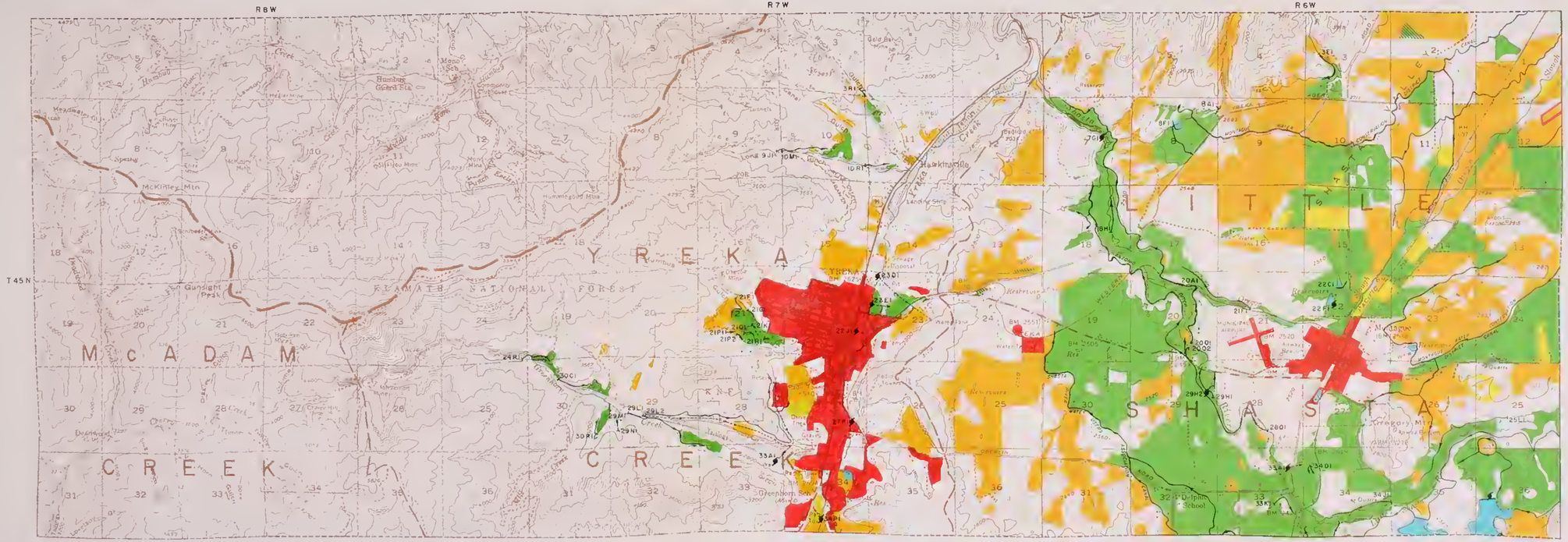

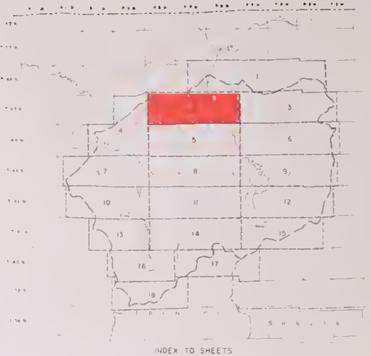

LEGEND

- GRAVITY DIVERSION
- PUMP DIVERSION
- DIVERSION CANAL OR DITCH
- NATURAL CHANNEL USED AS DITCH
- DIVERSION PIPE
- STREAM GAGING STATION
- POWERHOUSE
- HYDROGRAPHIC UNIT BOUNDARY
- HYDROGRAPHIC SUBUNIT BOUNDARY
- LANDS RECEIVING FULL IRRIGATION
- LANDS RECEIVING PARTIAL IRRIGATION
- LANDS USUALLY IRRIGATED BUT IDLE OR FALLOW IN 1958
- NATURALLY IRRIGATED MEADOWLANDS
- DRY-FARMED LANDS
- URBAN LANDS
- RECREATIONAL LANDS
- LANDS IRRIGATED BY GROUND WATER

KEY TO NUMBERING SYSTEM

DIVERSIONS SHOWN ARE NUMBERED BY TOWNSHIP, RANGE AND SUBDIVISION OF SECTION, AS DIVERSION 4 IN SW¼ 4FI

STATE OF CALIFORNIA
THE RESOURCES AGENCY OF CALIFORNIA
DEPARTMENT OF WATER RESOURCES
NORTHERN BRANCH
LAND AND WATER USE
SHASTA-SCOTT VALLEYS HYDROGRAPHIC UNIT

LAND AND WATER USE

T45 N, R6 — 8 W MDB&M

1958

SCALE OF FEET
2000 0 2000 4000 6000

Sheet 3 of 18 Sheets PLATE 2

STATE OF CALIFORNIA
THE RESOURCES AGENCY OF CALIFORNIA
DEPARTMENT OF WATER RESOURCES
NORTHERN BRANCH
LAND AND WATER USE
SHASTA-SCOTT VALLEYS HYDROGRAPHIC UNIT

LAND AND WATER USE

T45 N, R2 — 5 W MDB&M

1958

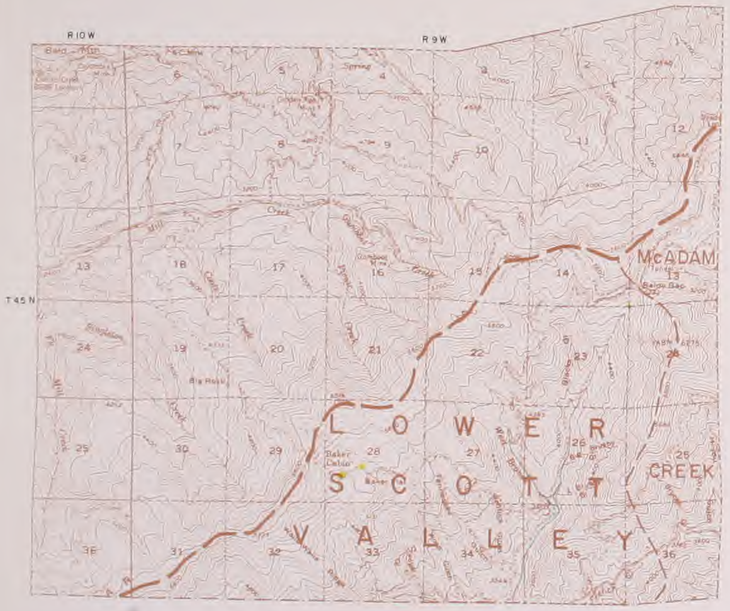

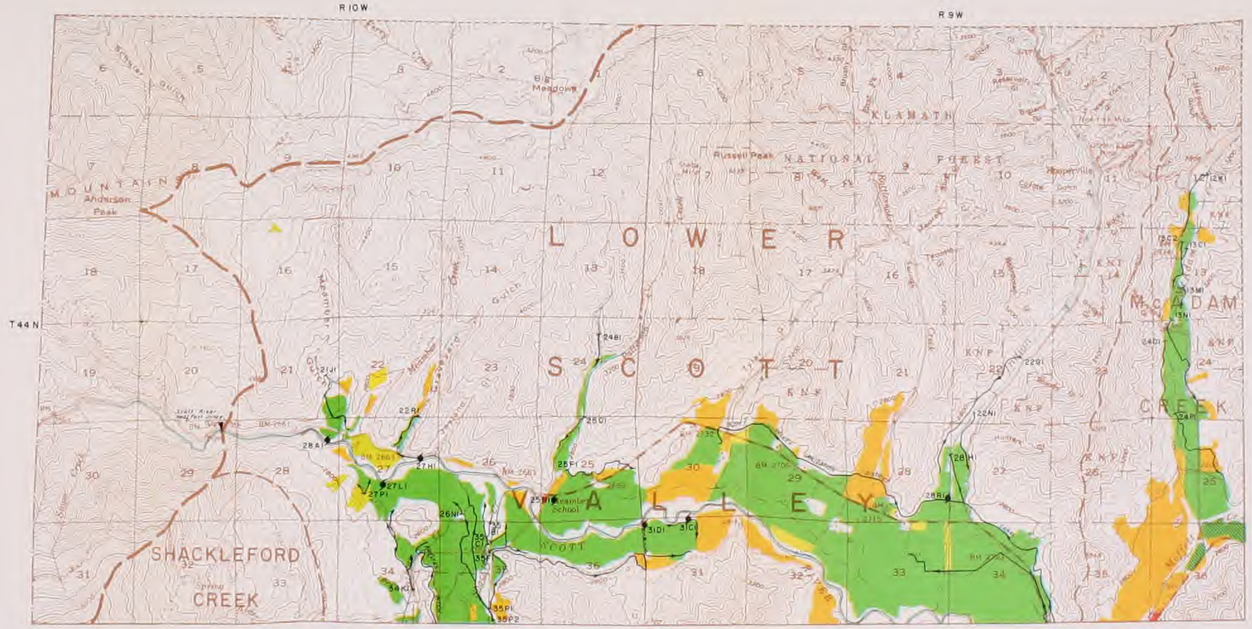

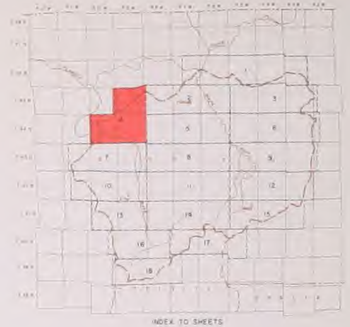

LEGEND

- GRAVITY DIVERSION
- PUMP DIVERSION
- DIVERSION CANAL OR DITCH
- NATURAL CHANNEL USED AS DITCH
- DIVERSION PIPE
- LINEAR GAGING STATION
- POWERHOUSE
- HYDROGRAPHIC UNIT BOUNDARY
- HYDROGRAPHIC SUBUNIT BOUNDARY
- LANDS RECEIVING FULL IRRIGATION
- LANDS RECEIVING PARTIAL IRRIGATION
- LANDS USUALLY IRRIGATED BUT IDLE OR FALLOW IN 1958
- NATURALLY IRRIGATED MEADOWLANDS
- DRY-FARMED LANDS
- URBAN LANDS
- RECREATIONAL LANDS
- LANDS IRRIGATED BY GROUND WATER

KEY TO NUMBERING SYSTEM

DIVERSIONS SHOWN ARE NUMBERED BY TOWNSHIP NAMES AND SUBDIVISION OF SECTION AS DIVERSION 1 IN 1 SE 1 AT 1

STATE OF CALIFORNIA
THE RESOURCES AGENCY OF CALIFORNIA
DEPARTMENT OF WATER RESOURCES
NORTHERN BRANCH
LAND AND WATER USE
SHASTA-SCOTT VALLEYS HYDROGRAPHIC UNIT

LAND AND WATER USE

T44-45N, R 9-10W MDB&M

1958

SCALE OF FEET

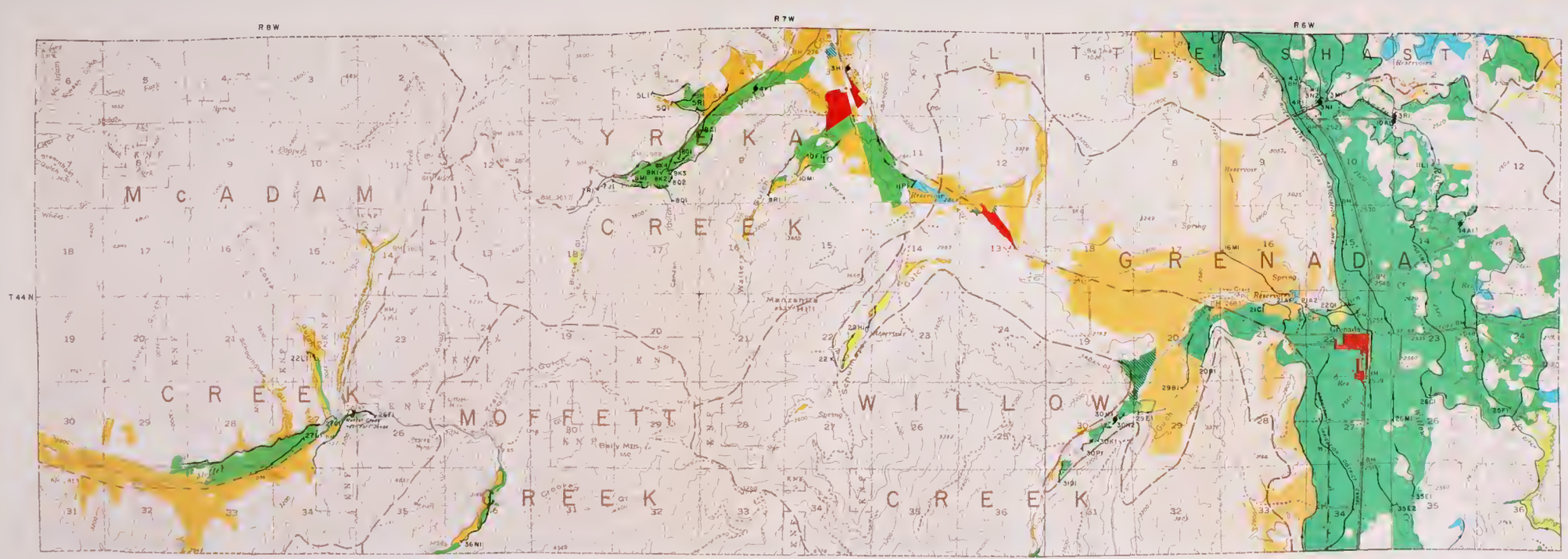

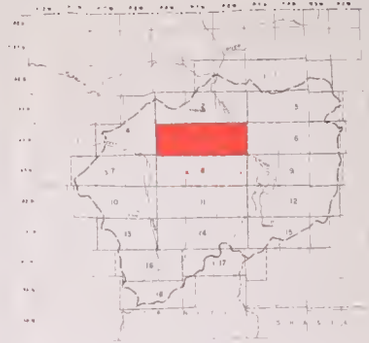

LEGEND

- GRAVITY DIVERSION
- PUMP DIVERSION
- DIVERSION CANAL OR DITCH
- NATURAL CHANNEL USED AS DITCH
- DIVERSION PIPE
- STREAM GAGING STATION
- POWERHOUSE
- HYDROGRAPHIC UNIT BOUNDARY
- HYDROGRAPHIC SUBUNIT BOUNDARY
- LANDS RECEIVING FULL IRRIGATION
- LANDS RECEIVING PARTIAL IRRIGATION
- LANDS USUALLY IRRIGATED BUT IDLE OR FALLOW IN 1958
- NATURALLY IRRIGATED MEADOWLANDS
- DRY FARMED LANDS
- URBAN LANDS
- NONE — RECREATIONAL LANDS
- LANDS IRRIGATED BY GROUND WATER

KEY TO NUMBERING SYSTEM

DIVERSIONS SHOWN ARE NUMBERED BY TOWNSHIP, RANGE AND SUBDIVISION OF SECTION AS DIVERSION 4 IN SW 4

STATE OF CALIFORNIA
THE RESOURCES AGENCY OF CALIFORNIA
DEPARTMENT OF WATER RESOURCES
NORTHERN BRANCH
LAND AND WATER USE
SHASTA-SCOTT VALLEYS HYDROGRAPHIC UNIT

LAND AND WATER USE

T 44 N, R 6 – 8 W MDB&M

1958

SCALE OF FEET

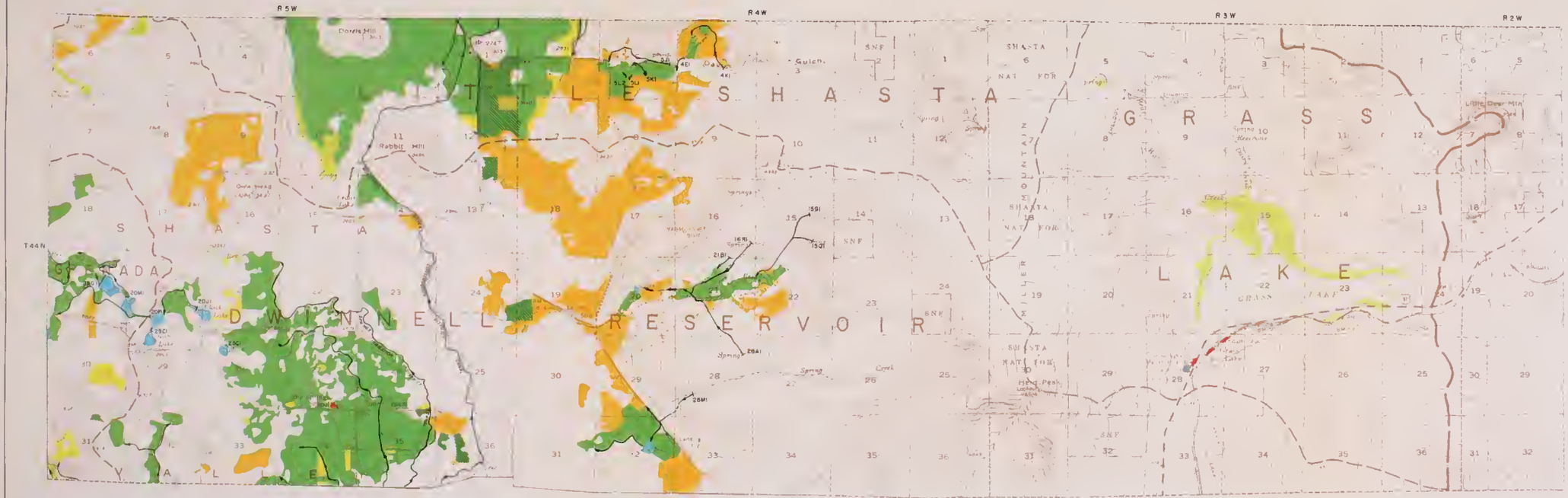

INDEX TO SHEETS

KEY TO NUMBERING SYSTEM

STATE OF CALIFORNIA
THE RESOURCES AGENCY OF CALIFORNIA
DEPARTMENT OF WATER RESOURCES
NORTHERN BRANCH
LAND AND WATER USE
SHASTA-SCOTT VALLEYS HYDROGRAPHIC UNIT

LAND AND WATER USE

T44 N, R2 — 5 W MDB&M

1958

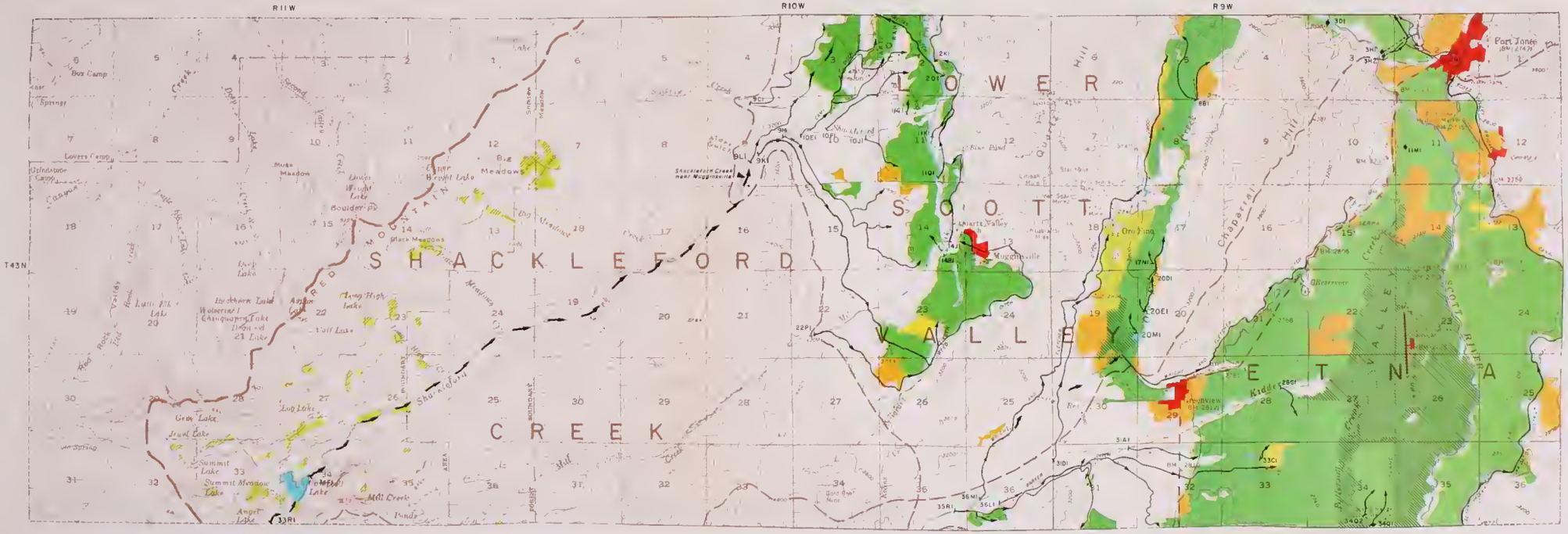

LEGEND

KEY TO NUMBERING SYSTEM

STATE OF CALIFORNIA
THE RESOURCES AGENCY OF CALIFORNIA
DEPARTMENT OF WATER RESOURCES
NORTHERN BRANCH
LAND AND WATER USE
SHASTA-SCOTT VALLEYS HYDROGRAPHIC UNIT

LAND AND WATER USE

T43N, R9 – 11W MDB&M

1958

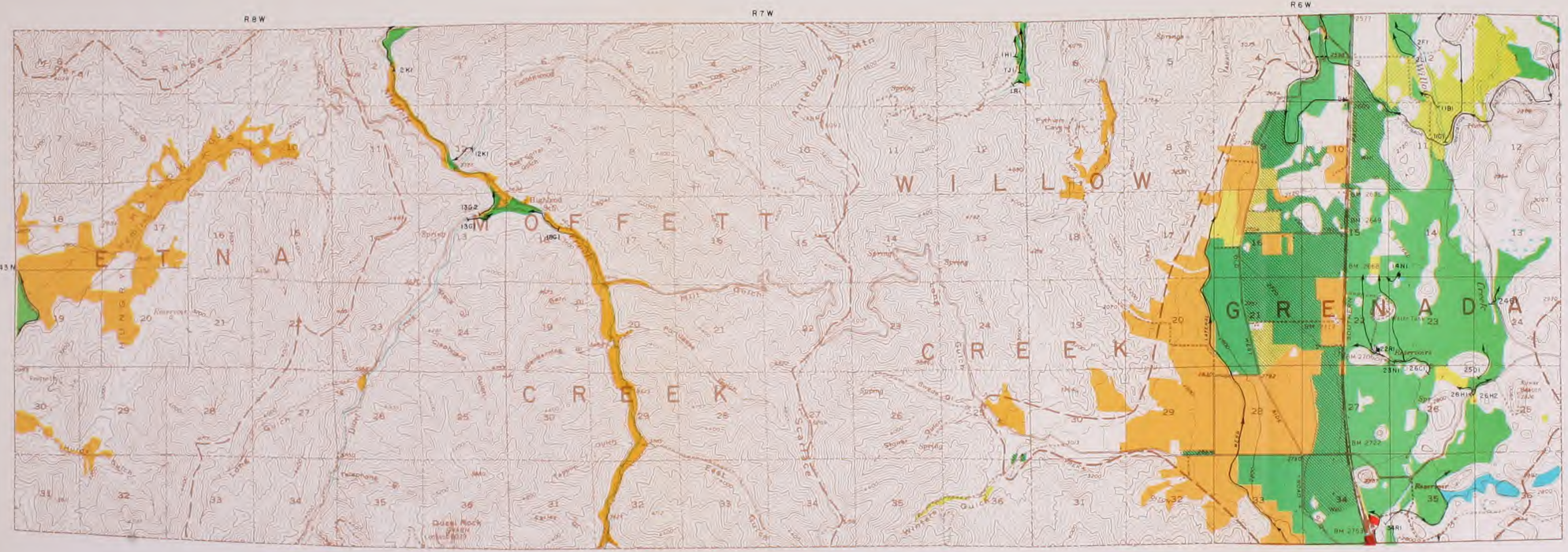

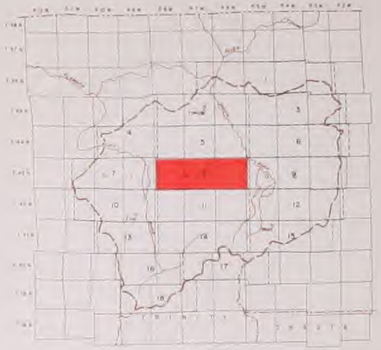

INDEX TO SHEETS

LEGEND

- LANDS RECEIVING FULL IRRIGATION
- LANDS RECEIVING PARTIAL IRRIGATION
- LANDS USUALLY IRRIGATED BUT NOT OR FALLOW IN 1958
- NATURALLY IRRIGATED MEADOWLAND
- DRY FARMED LAND
- URBAN LAND
- RECREATIONAL LAND
- LAND IRRIGATED BY GROUND WATER
- WATER AREA

KEY TO NUMBERING SYSTEM

DIVERSIONS SHOWN ARE NUMBERED BY TOWNSHIP, RANGE AND SUBDIVISION OF SECTION, AS DIVERSION 4FI IS NW¼ 4 FI

STATE OF CALIFORNIA
THE RESOURCES AGENCY OF CALIFORNIA
DEPARTMENT OF WATER RESOURCES
NORTHERN BRANCH
LAND AND WATER USE
SHASTA-SCOTT VALLEYS HYDROGRAPHIC UNIT

LAND AND WATER USE

T 43 N, R 6 — 8 W MDB&M

1958

SCALE OF MILES

INDEX TO SHEETS

LEGEND

KEY TO NUMBERING SYSTEM

STATE OF CALIFORNIA
THE RESOURCES AGENCY OF CALIFORNIA
DEPARTMENT OF WATER RESOURCES
NORTHERN BRANCH
LAND AND WATER USE
SHASTA-SCOTT VALLEYS HYDROGRAPHIC UNIT

LAND AND WATER USE

T 43 N R 2 - 5 W MDB&M

1958

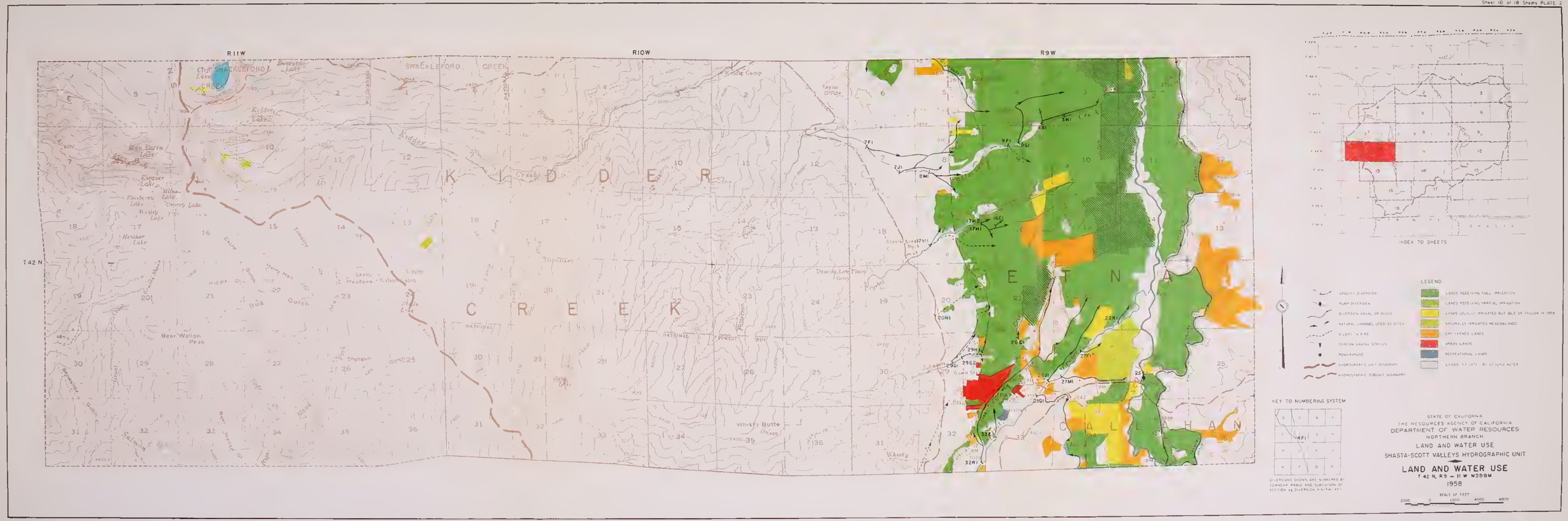
R11W
R10W
R9W
T42N
SHACKLEFORD CREEK
KIDDER CREEK
ETNA
CALLAHAN
Bear Wallow Peak
Whisky Butte
INDEX TO SHEETS
LEGEND
GRAVITY DIVERSION
PUMP DIVERSION
DIVERSION CANAL OR DITCH
NATURAL CHANNEL USED AS DITCH
DIVERSION PIPE
STREAM GAGING STATION
POWERHOUSE
HYDROGRAPHIC UNIT BOUNDARY
HYDROGRAPHIC SUBUNIT BOUNDARY
LANDS RECEIVING FULL IRRIGATION
LANDS RECEIVING PARTIAL IRRIGATION
LANDS USUALLY IRRIGATED BUT IDLE OR FALLOW IN 1958
NATURALLY IRRIGATED MEADOWLANDS
DRY FARMED LANDS
URBAN LANDS
RECREATIONAL LANDS
LANDS IRRIGATED BY GROUND WATER
KEY TO NUMBERING SYSTEM
DIVERSIONS SHOWN ARE NUMBERED BY TOWNSHIP RANGE AND SUBDIVISION OF SECTION AS DIVERSION A-N-1 WEST
STATE OF CALIFORNIA
THE RESOURCES AGENCY OF CALIFORNIA
DEPARTMENT OF WATER RESOURCES
NORTHERN BRANCH
LAND AND WATER USE
SHASTA-SCOTT VALLEYS HYDROGRAPHIC UNIT
LAND AND WATER USE
T 42 N, R9 — 11 W MDBBM
1958
SCALE OF FEET
2000 0 2000 4000 6000

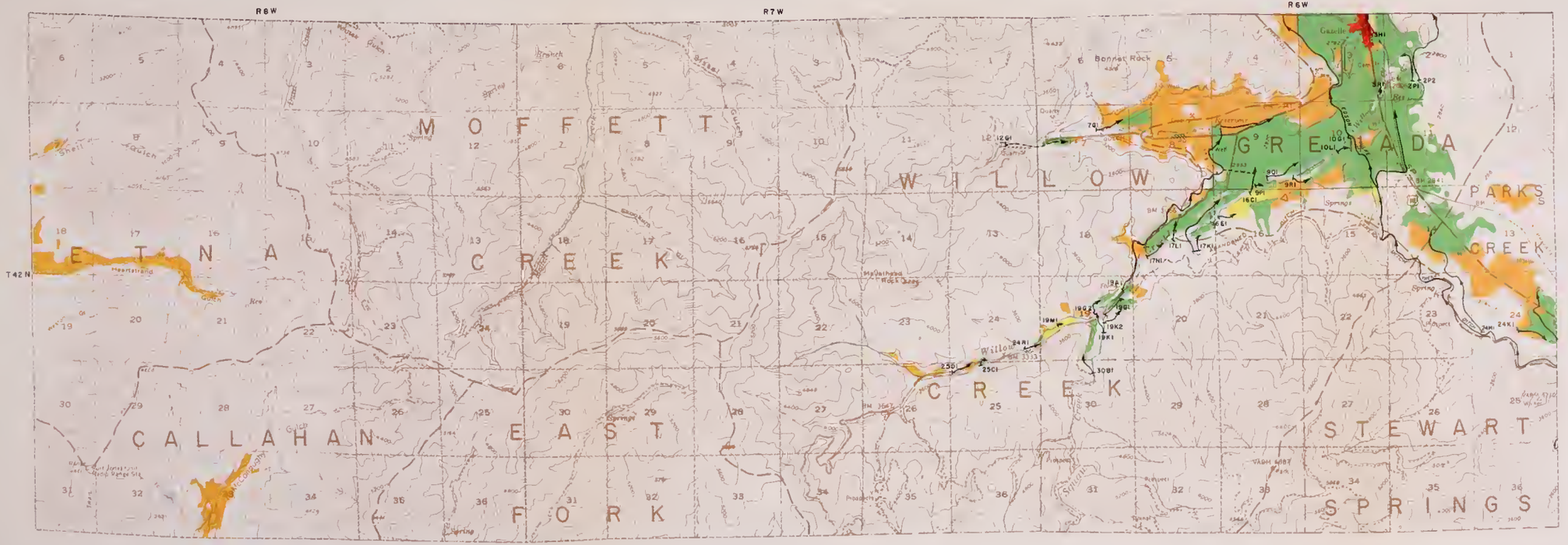

INDEX TO SHEETS

LEGEND

- GRAVITY DIVERSION
- PUMP DIVERSION
- DIVERSION CANAL OR DITCH
- NATURAL CHANNEL USED AS DITCH
- DIVERSION PIPE
- STREAM GAGING STATION
- POWERHOUSE
- HYDROGRAPHIC UNIT BOUNDARY
- HYDROGRAPHIC SUBUNIT BOUNDARY
- LANDS RECEIVING WATER FOR IRRIGATION
- NONE — LANDS RECEIVING WATER FOR IRRIGATION
- LANDS USUALLY IRRIGATED BUT IDLE OR FALLOWED IN 1958
- NATURAL HIGH WATER MEADOWLANDS
- DRY FARMED LANDS
- URBAN AREAS
- NONE — RECENT UNCULTIVATED LANDS
- LANDS IRRIGATED BY GROUND WATER

KEY TO NUMBERING SYSTEM



DIVERSIONS SHOWN ARE NUMBERED BY TOWNSHIP, RANGE AND SUBDIVISION OF SECTION, e.g. DIVERSION 8IN3W-8F1

STATE OF CALIFORNIA
THE RESOURCES AGENCY OF CALIFORNIA
DEPARTMENT OF WATER RESOURCES
NORTHERN BRANCH
LAND AND WATER USE
SHASTA-SCOTT VALLEYS HYDROGRAPHIC UNIT

LAND AND WATER USE

T 42 N, R 6 — 8 W MDB&M
1958

SCALE OF FEET
2000 0 2000 4000 6000

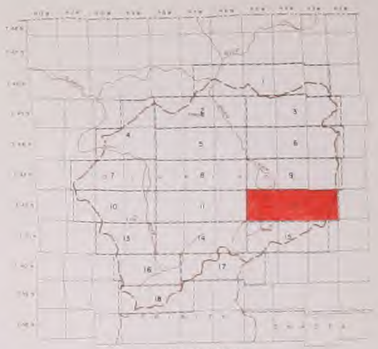

LEGEND

- GRAVITY DIVERSION
- PUMP DIVERSION
- DIVERSION CANAL OR DITCH
- NATURAL CHANNEL USED AS DITCH
- DIVERSION PIPE
- STREAM GAGING STATION
- POWERHOUSE
- HYDROGRAPHIC UNIT BOUNDARY
- HYDROGRAPHIC SUBUNIT BOUNDARY
- LANDS RECEIVING FULL IRRIGATION
- LANDS RECEIVING PARTIAL IRRIGATION
- LANDS USUALLY IRRIGATED BUT IDLE OR FALLOW IN 1958
- NATURALLY IRRIGATED MEADOWLANDS
- DRYFARMED LANDS
- URBAN LANDS
- RECREATIONAL LANDS
- LANDS IRRIGATED BY GROUND WATER

KEY TO NUMBERING SYSTEM

DIVERSIONS SHOWN ARE NUMBERED BY TOWNSHIP RANGE AND SUBDIVISION OF SECTION, as DIVERSION 4N15W-4F1

STATE OF CALIFORNIA
THE RESOURCES AGENCY OF CALIFORNIA
DEPARTMENT OF WATER RESOURCES
NORTHERN BRANCH
LAND AND WATER USE
SHASTA-SCOTT VALLEYS HYDROGRAPHIC UNIT

LAND AND WATER USE

T 42 N, R 3 — 5 W MDB&M

1958

SCALE OF FEET
2000 0 2000 4000 6000

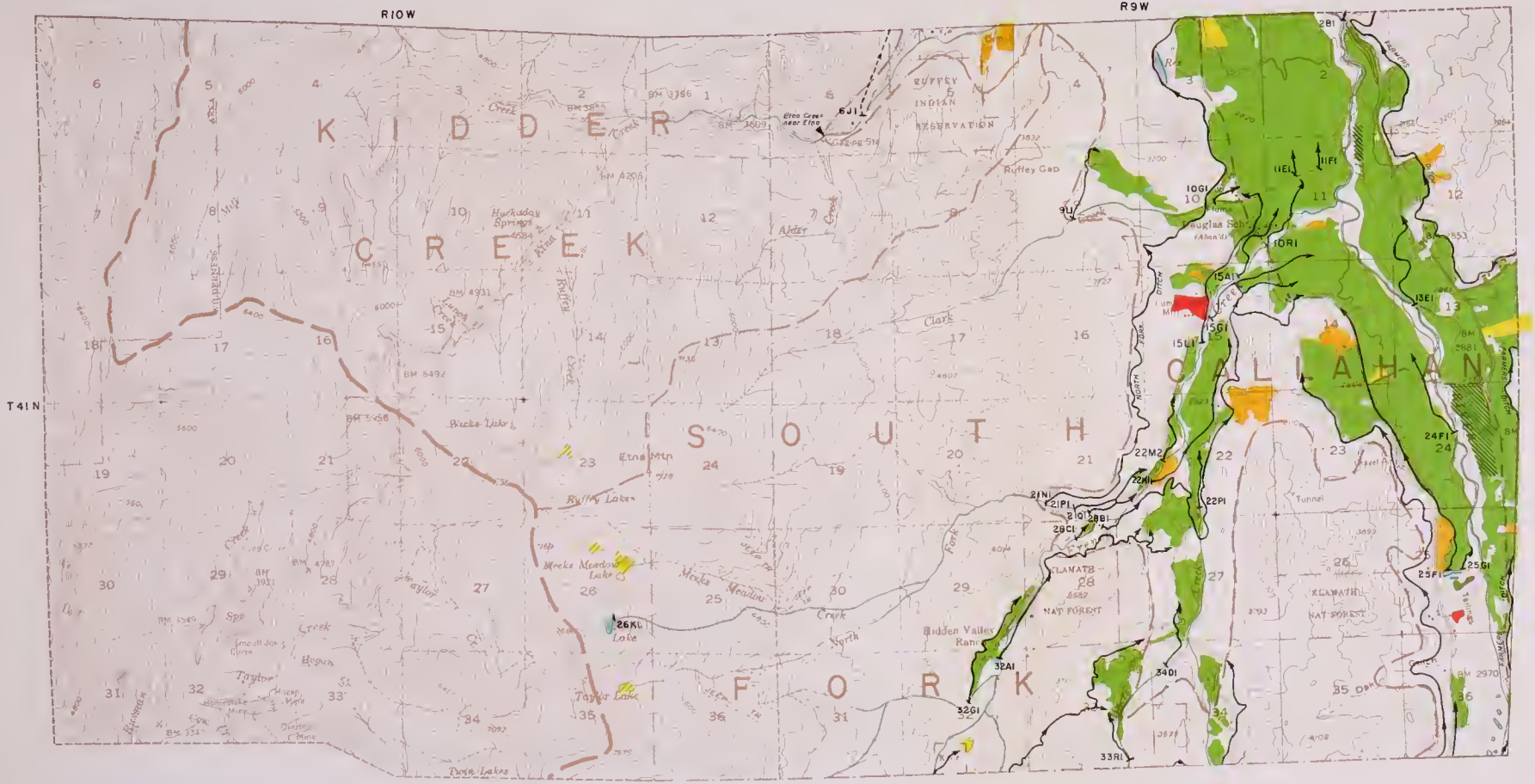

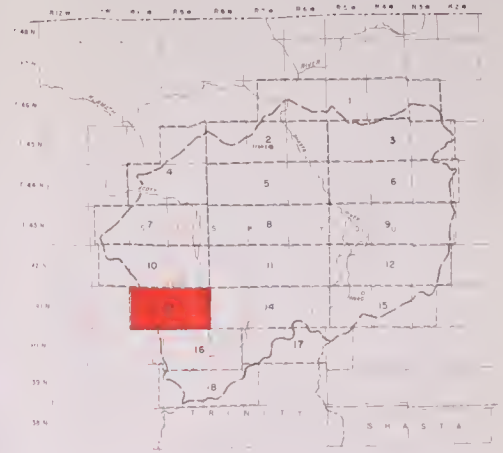

LEGEND

- DIVERSION
- PUMP DIVERSION
- DIVERSION CANAL OR DITCH
- NATURAL CHANNEL USED AS DITCH
- DIVERSION PIPE
- STREAM GAGING STATION
- POWERHOUSE
- HYDROGRAPHIC UNIT BOUNDARY
- HYDROGRAPHIC SUBUNIT BOUNDARY
- LANDS RECEIVING FULL IRRIGATION
- NONE — LANDS RECEIVING PARTIAL IRRIGATION
- LANDS USUALLY IRRIGATED BUT IDLE OR FALLOW IN 1958
- NATURALLY IRRIGATED MEADOW LANDS
- DRY FARMED LANDS
- URBAN LANDS
- NONE — RECREATIONAL LANDS
- LANDS IRRIGATED BY GROUND WATER

KEY TO NUMBERING SYSTEM

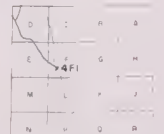

DIVERSIONS SHOWN ARE NUMBERED BY TOWNSHIP, RANGE AND SUBDIVISION OF SECTION, AS DIVERSION 41N/5W-4FI

STATE OF CALIFORNIA
THE RESOURCES AGENCY OF CALIFORNIA
DEPARTMENT OF WATER RESOURCES
NORTHERN BRANCH
LAND AND WATER USE
SHASTA-SCOTT VALLEYS HYDROGRAPHIC UNIT

LAND AND WATER USE

T 41 N, R 9 — 10 W MDB&M

1958

SCALE OF FEET

R8W
R7W
R6W
T41N
CALLAHAN
EAST FORK
WILLOW CREEK
STEWART SPRINGS
EDDY CREEK
INDEX TO SHEETS
LEGEND
GRAVITY DIVERSION
PUMP DIVERSION
DIVERSION CANAL OR DITCH
NATURAL CHANNEL USED AS DITCH
DIVERSION PIPE
STREAM GAGING STATION
POWERHOUSE
HYDROGRAPHIC UNIT BOUNDARY
HYDROGRAPHIC SUBUNIT BOUNDARY
LANDS RECEIVING FULL IRRIGATION
NONE
LANDS RECEIVING PARTIAL IRRIGATION
LANDS USUALLY IRRIGATED BUT IDLE OR FALLOW IN 1958
NATURALLY IRRIGATED MEADOWLANDS
DRY-FARMED LANDS
NONE
URBAN LANDS
RECREATIONAL LANDS
NONE
LANDS IRRIGATED BY GROUND WATER
KEY TO NUMBERING SYSTEM
DIVERSIONS SHOWN ARE NUMBERED BY TOWNSHIP, RANGE AND SUBDIVISION OF SECTION, eg DIVERSION 41N/5W-4F1
STATE OF CALIFORNIA
THE RESOURCES AGENCY OF CALIFORNIA
DEPARTMENT OF WATER RESOURCES
NORTHERN BRANCH
LAND AND WATER USE
SHASTA-SCOTT VALLEYS HYDROGRAPHIC UNIT
LAND AND WATER USE
T 41 N, R 6 – 8 W MDB&M
1958
SCALE OF FEET
2000 0 2000 4000 6000

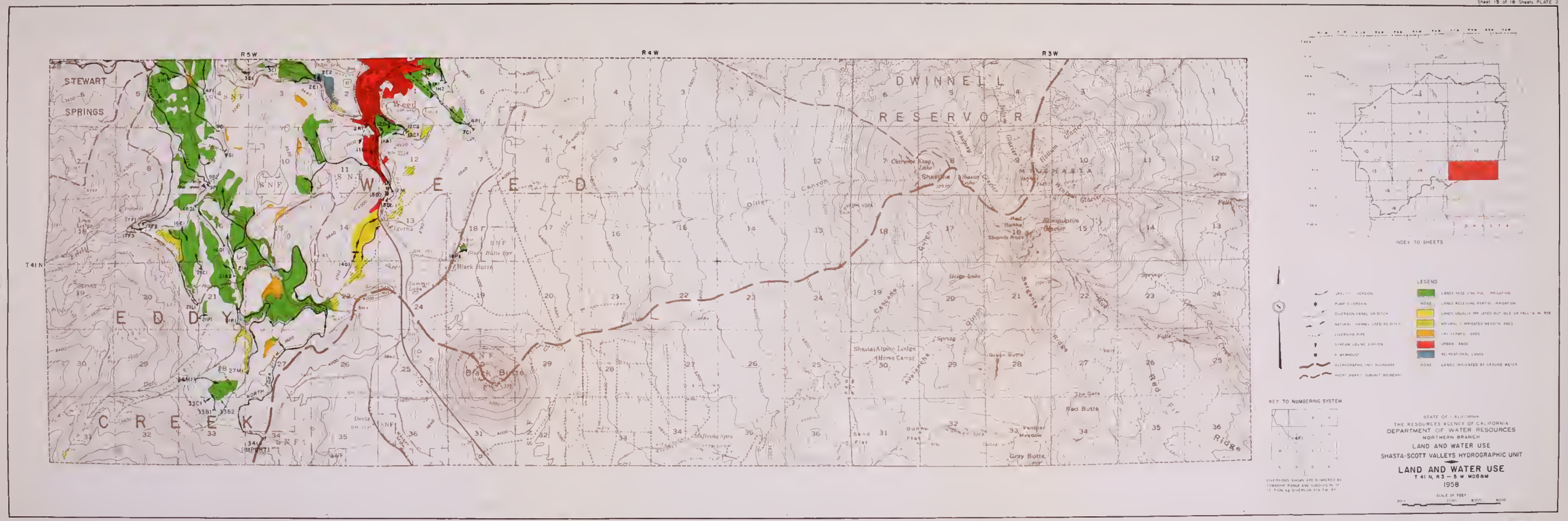
R5W
R4W
R3W
T41N
STEWART
SPRINGS
DWINNELL
RESERVOIR
WEED
EDDY
CREEK
Black Butte
Shasta Alpine Lodge
Red Butte
Gray Butte
Red Fir Ridge
INDEX TO SHEETS
LEGEND
KEY TO NUMBERING SYSTEM
STATE OF CALIFORNIA
THE RESOURCES AGENCY OF CALIFORNIA
DEPARTMENT OF WATER RESOURCES
NORTHERN BRANCH
LAND AND WATER USE
SHASTA-SCOTT VALLEYS HYDROGRAPHIC UNIT
LAND AND WATER USE
T 41 N, R 3 – 5 W MDB&M
1958
SCALE OF FEET

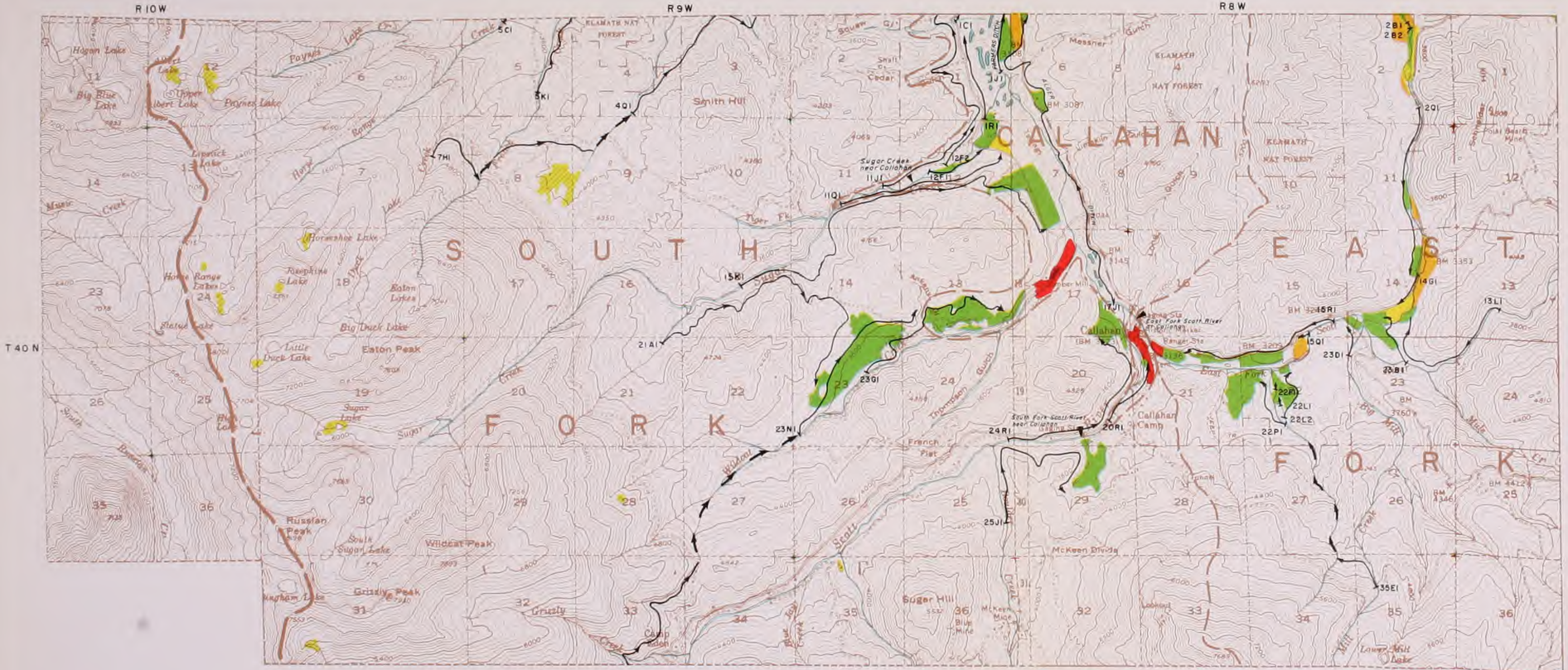

INDEX TO SHEETS

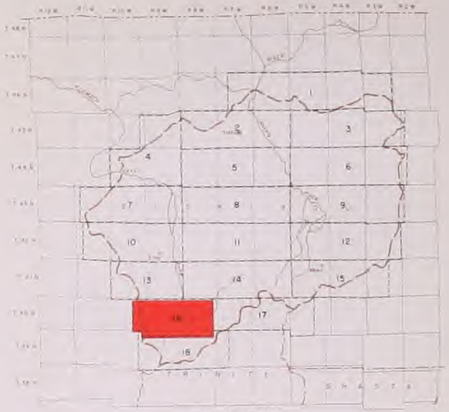

LEGEND

GRAVITY DIVERSION	LANDS RECEIVING FULL IRRIGATION
PUMP DIVERSION	NONE — LANDS RECEIVING PARTIAL IRRIGATION
DIVERSION CANAL OR DITCH	LANDS USUALLY IRRIGATED BUT IDLE OR FALLOW IN 1958
NATURAL CHANNEL USED AS DITCH	NATURALLY IRRIGATED MEADOWLANDS
DIVERSION PIPE	DRY-FARMED LANDS
STREAM GAGING STATION	URBAN LANDS
POWERHOUSE	NONE — RECREATIONAL LANDS
HYDROGRAPHIC UNIT BOUNDARY	NONE — LANDS IRRIGATED BY GROUND WATER
HYDROGRAPHIC SUBUNIT BOUNDARY	MARSH LANDS

KEY TO NUMBERING SYSTEM

DIVERSIONS SHOWN ARE NUMBERED BY TOWNSHIP, RANGE AND SUBDIVISION OF SECTION; eg DIVERSION 41N/5W-4F1

STATE OF CALIFORNIA
THE RESOURCES AGENCY OF CALIFORNIA
DEPARTMENT OF WATER RESOURCES
NORTHERN BRANCH
LAND AND WATER USE
SHASTA-SCOTT VALLEYS HYDROGRAPHIC UNIT

LAND AND WATER USE

T 40 N, R 8 — 10 W MDB&M

1958

SCALE OF FEET
2000 0 2000 4000 6000

INDEX TO SHEETS

LEGEND

KEY TO NUMBERING SYSTEM



STATE OF CALIFORNIA
THE RESOURCES AGENCY OF CALIFORNIA
DEPARTMENT OF WATER RESOURCES
NORTHERN BRANCH

LAND AND WATER USE

SHASTA-SCOTT VALLEYS HYDROGRAPHIC UNIT

LAND AND WATER USE

T 40 N, R 5 - 7 W MDB&M

1958

SCALE OF FEET

LEGEND

GRAVITY DIVERSION	NONE	LANDS RECEIVING FULL IRRIGATION
PUMP DIVERSION	NONE	LANDS RECEIVING PARTIAL IRRIGATION
DIVERSION CANAL OR DITCH	NONE	LANDS USUALLY IRRIGATED BUT IDLE OR FALLOW IN 1958
NATURAL CHANNEL USED AS DITCH		NATURALLY IRRIGATED MEADOWLANDS
DIVERSION PIPE	NONE	DRY FARMED LANDS
STREAM GAGING STATION	NONE	URBAN LANDS
POWERHOUSE	NONE	RECREATIONAL LANDS
HYDROGRAPHIC UNIT BOUNDARY	NONE	LANDS IRRIGATED BY GROUND WATER
HYDROGRAPHIC SUBUNIT BOUNDARY		

KEY TO NUMBERING SYSTEM

DIVERSIONS SHOWN ARE NUMBERED BY TOWNSHIP, RANGE AND SUBDIVISION OF SECTION AS DIVERSION 4IN 5W 4F1

STATE OF CALIFORNIA
THE RESOURCES AGENCY OF CALIFORNIA
DEPARTMENT OF WATER RESOURCES
NORTHERN BRANCH

LAND AND WATER USE
SHASTA-SCOTT VALLEYS HYDROGRAPHIC UNIT

LAND AND WATER USE
T 39 N, R 7 – 10 W MDB&M
1958

SCALE OF FEET
2000 3000 4000 6000

INDEX TO SHEETS

LEGEND

STATE OF CALIFORNIA
THE RESOURCES AGENCY OF CALIFORNIA
DEPARTMENT OF WATER RESOURCES
NORTHERN BRANCH

LAND AND WATER USE
SHASTA-SCOTT VALLEYS HYDROGRAPHIC UNIT

CLASSIFICATION OF LANDS

T 46 N, R 2 – 7 W MDB&M

1958

SCALE OF FEET

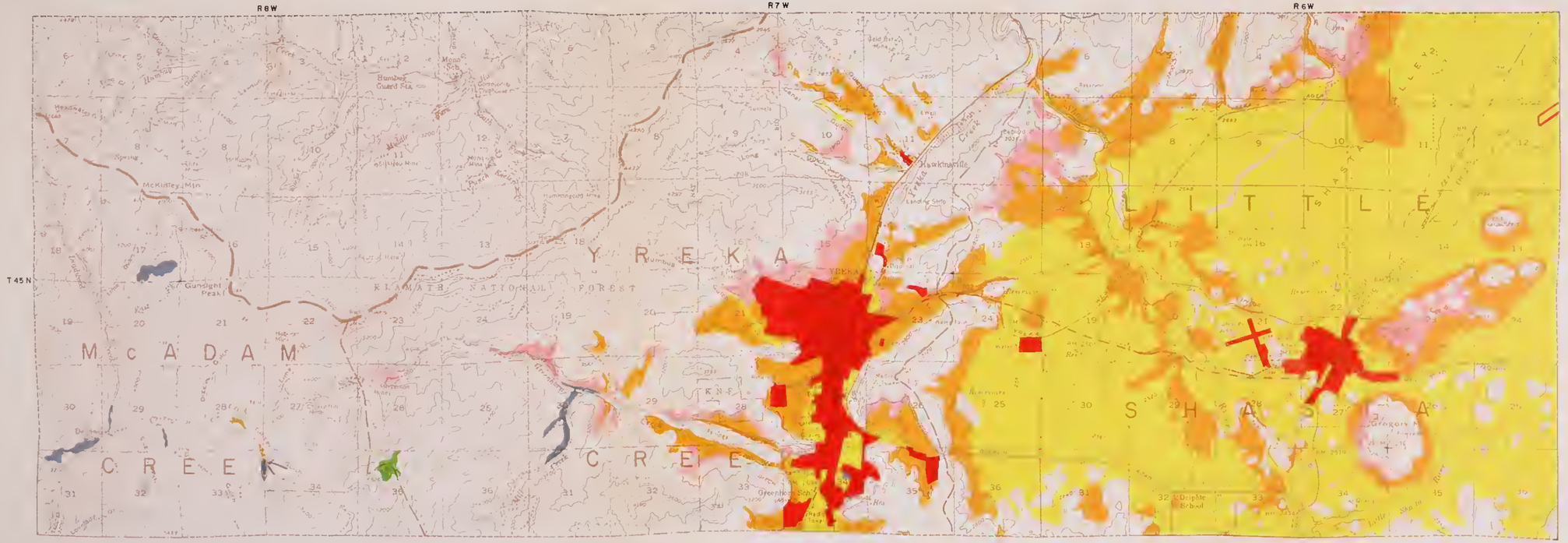

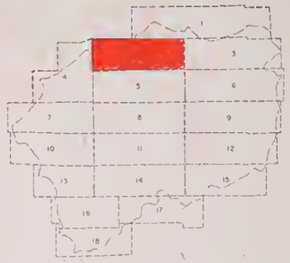

INDEX TO SHEETS

LEGEND

- HYDROGRAPHIC UNIT BOUNDARY
- HYDROGRAPHIC SUBUNIT BOUNDARY
- SMOOTH-LYING IRRIGABLE LANDS
- GENTLY SLOPING OR UNDULATING IRRIGABLE LANDS
- STEEPLY SLOPING IRRIGABLE LANDS
- IRRIGABLE LANDS BETTER SUITED TO FOREST MANAGEMENT
- PRESENT URBAN LANDS
- RECREATIONAL LANDS

STATE OF CALIFORNIA
THE RESOURCES AGENCY OF CALIFORNIA
DEPARTMENT OF WATER RESOURCES
NORTHERN BRANCH

LAND AND WATER USE
SHASTA-SCOTT VALLEYS HYDROGRAPHIC UNIT

CLASSIFICATION OF LANDS

T45 N, R6 – 8 W MDB&M

1958

SCALE OF FEET
2000 0 2000 4000 6000

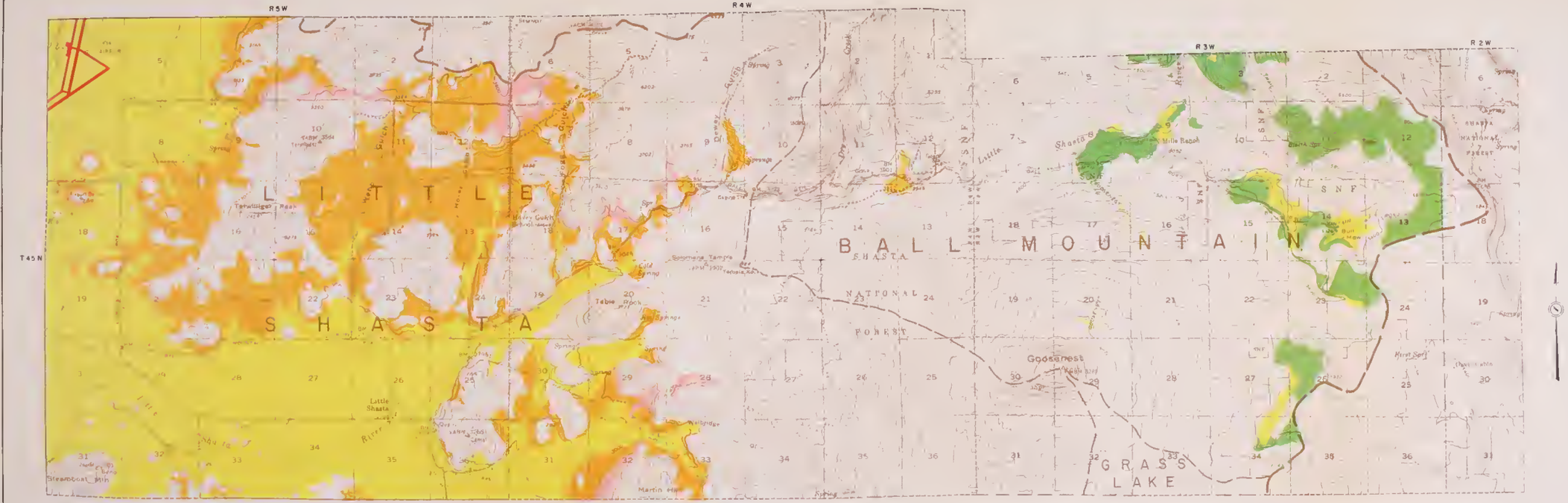

INDEX TO SHEETS

LEGEND

HYDROGRAPHIC UNIT BOUNDARY

HYDROGRAPHIC SUBUNIT BOUNDARY

SMOOTH TO MODERATELY SLOPING IRRIGABLE LANDS

STEEP TO ROLLING OR INCIDENTALLY IRRIGABLE LANDS

EXCEPTIONALLY SLOPING IRRIGABLE LANDS

NONIRRIGABLE LANDS BETTER SUITED FOR FOREST MANAGEMENT

PRESENT URBAN LANDS

NONE — RECREATIONAL LANDS

STATE OF CALIFORNIA
THE RESOURCES AGENCY OF CALIFORNIA
DEPARTMENT OF WATER RESOURCES
NORTHERN BRANCH

LAND AND WATER USE

SHASTA-SCOTT VALLEYS HYDROGRAPHIC UNIT

CLASSIFICATION OF LANDS

T45 N, R2 - 5 W MDB&M

1958

SCALE OF FEET

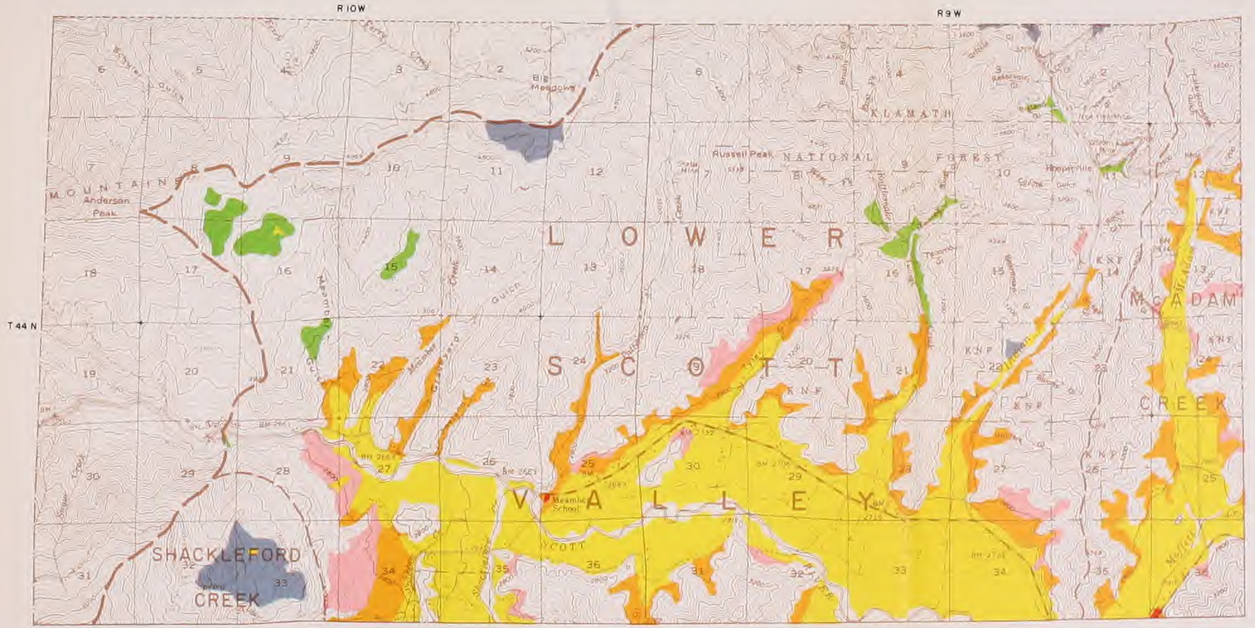

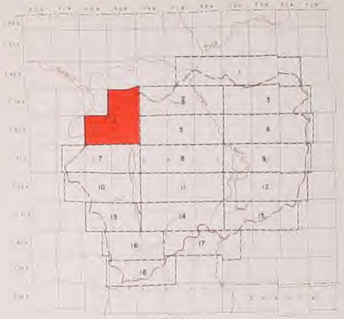

LEGEND

- HYDROGRAPHIC UNIT BOUNDARY
- HYDROGRAPHIC SUBUNIT BOUNDARY
- SMOOTH LYING IRRIGABLE LANDS
- GENTLY SLOPING OR UNDULATING ARABLE LANDS
- STEEPLY SLOPING IRRIGABLE LANDS
- IRRIGABLE LANDS BETTER SUITED FOR FOREST MANAGEMENT
- PRESENT URBAN LANDS
- RECREATIONAL LANDS

STATE OF CALIFORNIA
THE RESOURCES AGENCY OF CALIFORNIA
DEPARTMENT OF WATER RESOURCES
NORTHERN BRANCH

LAND AND WATER USE

SHASTA-SCOTT VALLEYS HYDROGRAPHIC UNIT

CLASSIFICATION OF LANDS

T44-45N, R9-10W MDB&M

1958

SCALE OF FEET
2000 0 2000 4000 6000

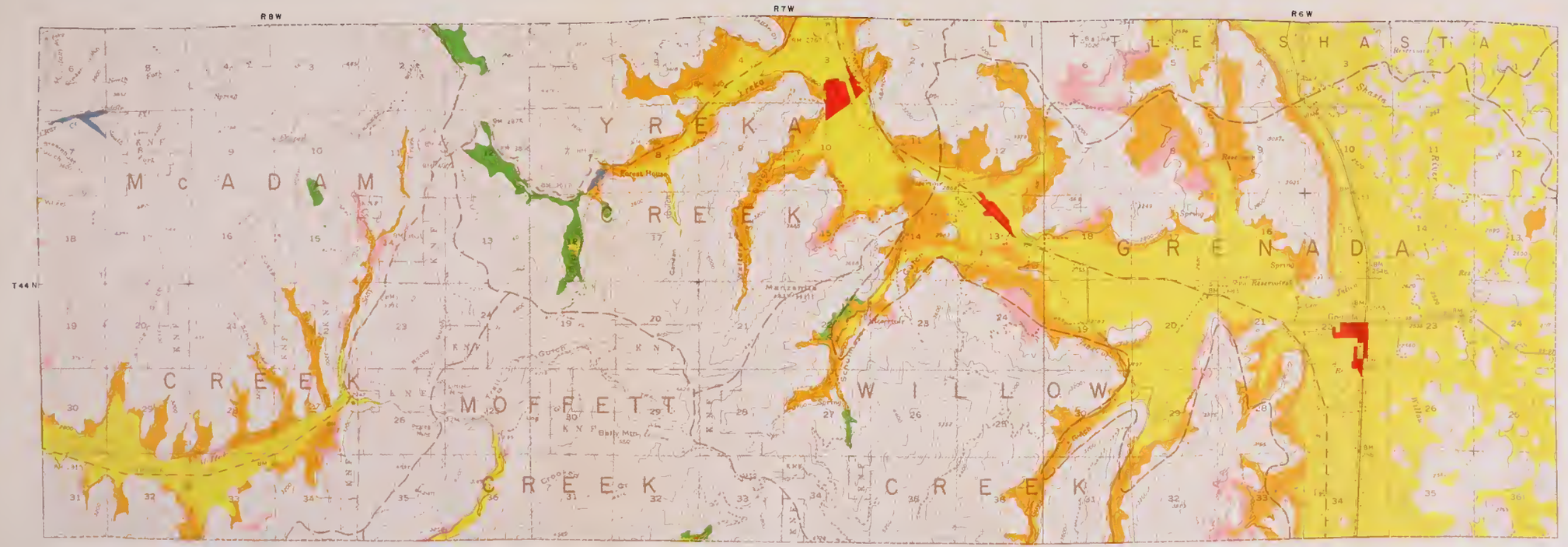

INDEX TO SHEETS

LEGEND

- HYDROGRAPHIC UNIT BOUNDARY
- HYDROGRAPHIC SUBUNIT BOUNDARY
- SMOOTH LYING IRRIGABLE LANDS
- GENTLY SLOPING OR UNEVEN IRRIGABLE LANDS
- STEEPLY SLOPING IRRIGABLE LANDS
- ARABLE LANDS BETTER SUITED FOR FOREST MANAGEMENT
- PRESENT URBAN LANDS
- NON-AGRICULTURAL LANDS

STATE OF CALIFORNIA
THE RESOURCES AGENCY OF CALIFORNIA
DEPARTMENT OF WATER RESOURCES
NORTHERN BRANCH

LAND AND WATER USE

SHASTA-SCOTT VALLEYS HYDROGRAPHIC UNIT

CLASSIFICATION OF LANDS

T44N, R6 - 8W MDB&M

1958

SCALE OF FEET
2000 0 2000 4000

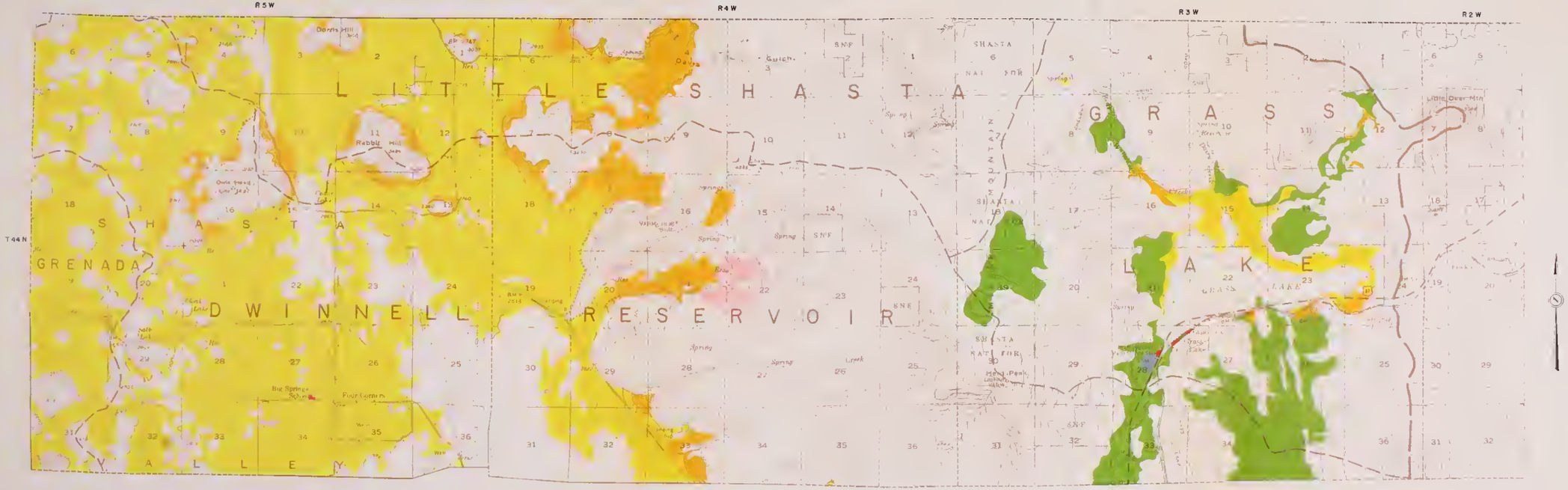

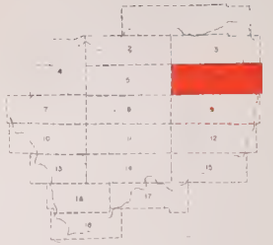

INDEX TO SHEETS

LEGEND

- HYDROGRAPHIC UNIT BOUNDARY
- HYDROGRAPHIC SUBUNIT BOUNDARY
- SMOOTH LYING IRRIGABLE LANDS
- GENTLY SLOPING OR UNDULATING IRRIGABLE LANDS
- STEEPLY SLOPING IRRIGABLE LANDS
- IRRIGABLE LANDS BETTER SUITED FOR FOREST MANAGEMENT
- PRESENT URBAN LANDS
- RECREATIONAL LANDS
- MARSH LANDS

STATE OF CALIFORNIA
THE RESOURCES AGENCY OF CALIFORNIA
DEPARTMENT OF WATER RESOURCES
NORTHERN BRANCH

LAND AND WATER USE
SHASTA-SCOTT VALLEYS HYDROGRAPHIC UNIT

CLASSIFICATION OF LANDS

T44N, R2 – 5W MDB&M
1958

SCALE OF FEET

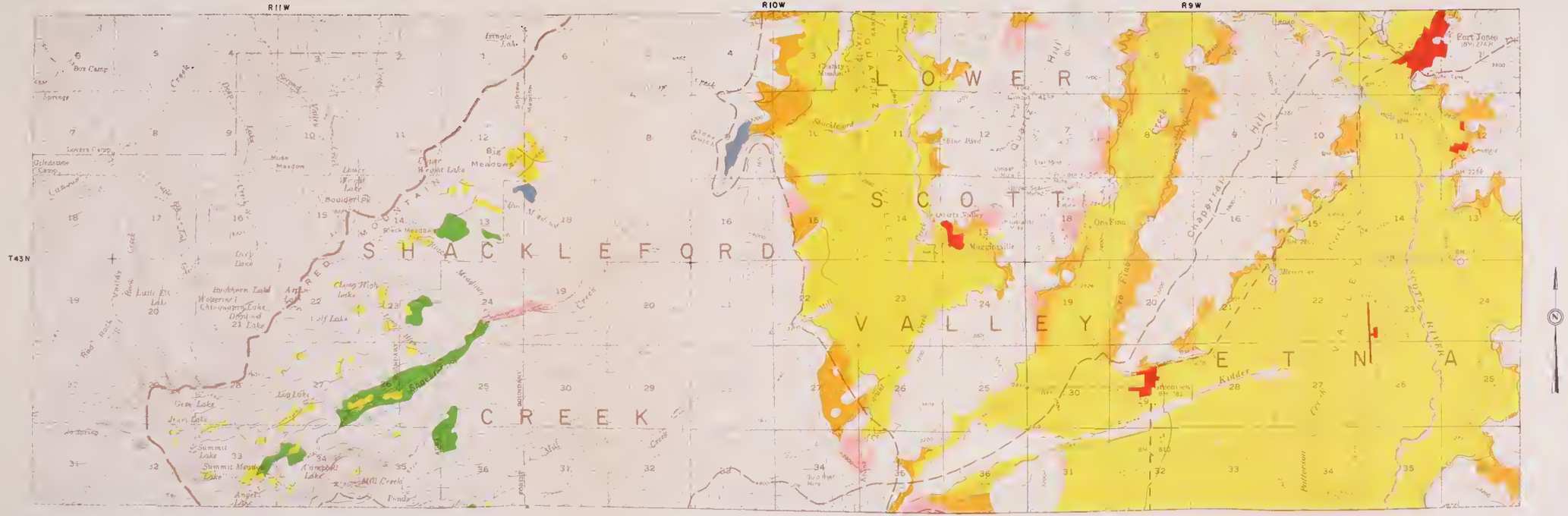

LEGEND

- HYDROGRAPHIC UNIT BOUNDARY
- HYDROGRAPHIC SUB-UNIT BOUNDARY
- SMOOTH LYING IRRIGABLE LANDS
- GENTLY SLOPING OR UNDULATING IRRIGABLE LANDS
- STEEPLY SLOPING IRRIGABLE LANDS
- IRRIGABLE LANDS BETTER SUITED FOR FOREST MANAGEMENT
- PRESENT URBAN LANDS
- RECREATIONAL LANDS

STATE OF CALIFORNIA
THE RESOURCES AGENCY OF CALIFORNIA
DEPARTMENT OF WATER RESOURCES
NORTHERN BRANCH

LAND AND WATER USE
SHASTA-SCOTT VALLEYS HYDROGRAPHIC UNIT

CLASSIFICATION OF LANDS
T43 N, R9 – 11 W MDB&M
1958

SCALE IN FEET
2000 0 2000 4000 6000

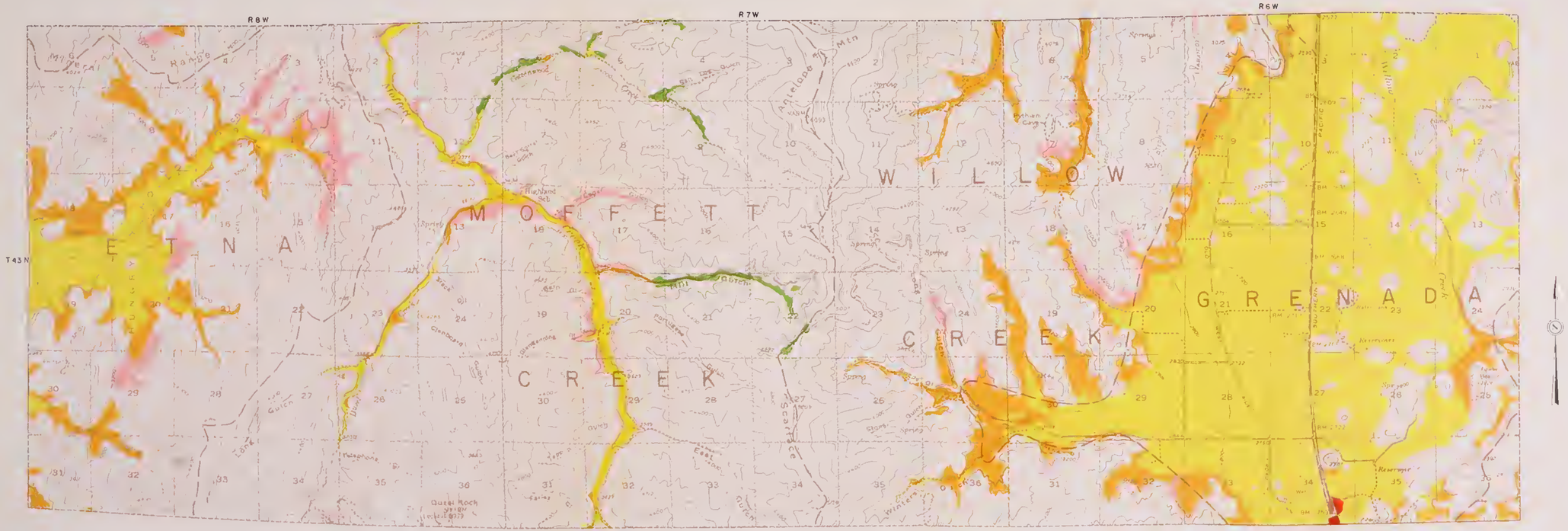

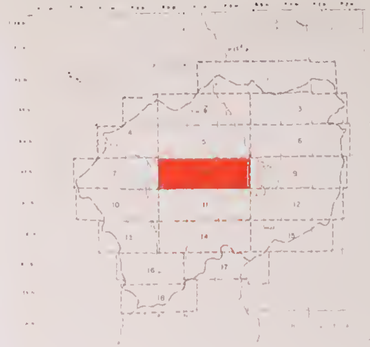

INDEX TO SHEETS

LEGEND

- HYDROGRAPHIC UNIT BOUNDARY
- HYDROGRAPHIC SUBUNIT BOUNDARY
- SMOOTH LYING, IRRIGABLE LANDS
- GENTLY SLOPING OR UNDULATING IRRIGABLE LANDS
- STEEPLY SLOPING IRRIGABLE LANDS
- IRRIGABLE LANDS BETTER SUITED FOR FOREST MANAGEMENT
- PRESENT URBAN AREAS
- RECREATIONAL LANDS
- MARSH LANDS

STATE OF CALIFORNIA
THE RESOURCES AGENCY OF CALIFORNIA
DEPARTMENT OF WATER RESOURCES
NORTHERN BRANCH

LAND AND WATER USE
SHASTA-SCOTT VALLEYS HYDROGRAPHIC UNIT

CLASSIFICATION OF LANDS

T 43 N, R6 — 8 W MDB&M
1958

SCALE OF FEET
2000 0 2000 4000 6000

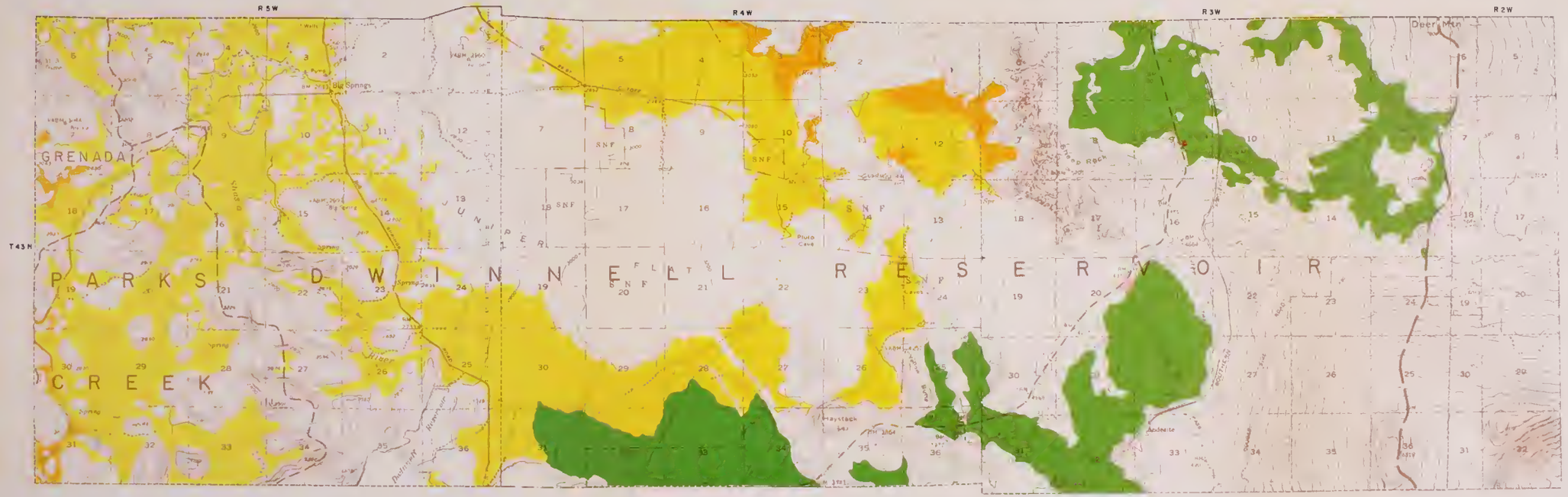

INDEX TO SHEETS

LEGEND

STATE OF CALIFORNIA
THE RESOURCES AGENCY OF CALIFORNIA
DEPARTMENT OF WATER RESOURCES
NORTHERN BRANCH

LAND AND WATER USE
SHASTA-SCOTT VALLEYS HYDROGRAPHIC UNIT

CLASSIFICATION OF LANDS

T 43 N, R 2 - 5 W MDB&M

1958

SCALE OF FEET

INDEX TO SHEETS

LEGEND

- HYDROGRAPHIC UNIT BOUNDARY
- HYDROGRAPHIC SUBUNIT BOUNDARY
- SMOOTH LYING IRRIGABLE LANDS
- GENTLY SLOPING OR UNDULATING IRRIGABLE LANDS
- STEEPLY SLOPING IRRIGABLE LANDS
- IRRIGABLE LANDS BETTER SUITED FOR FOREST MANAGEMENT
- PRESENT URBAN LANDS
- RECREATIONAL LANDS

STATE OF CALIFORNIA
THE RESOURCES AGENCY OF CALIFORNIA
DEPARTMENT OF WATER RESOURCES
NORTHERN BRANCH

LAND AND WATER USE
SHASTA-SCOTT VALLEYS HYDROGRAPHIC UNIT

CLASSIFICATION OF LANDS

T 42 N, R 9 — 11 W MDB&M

1958

SCALE OF FEET

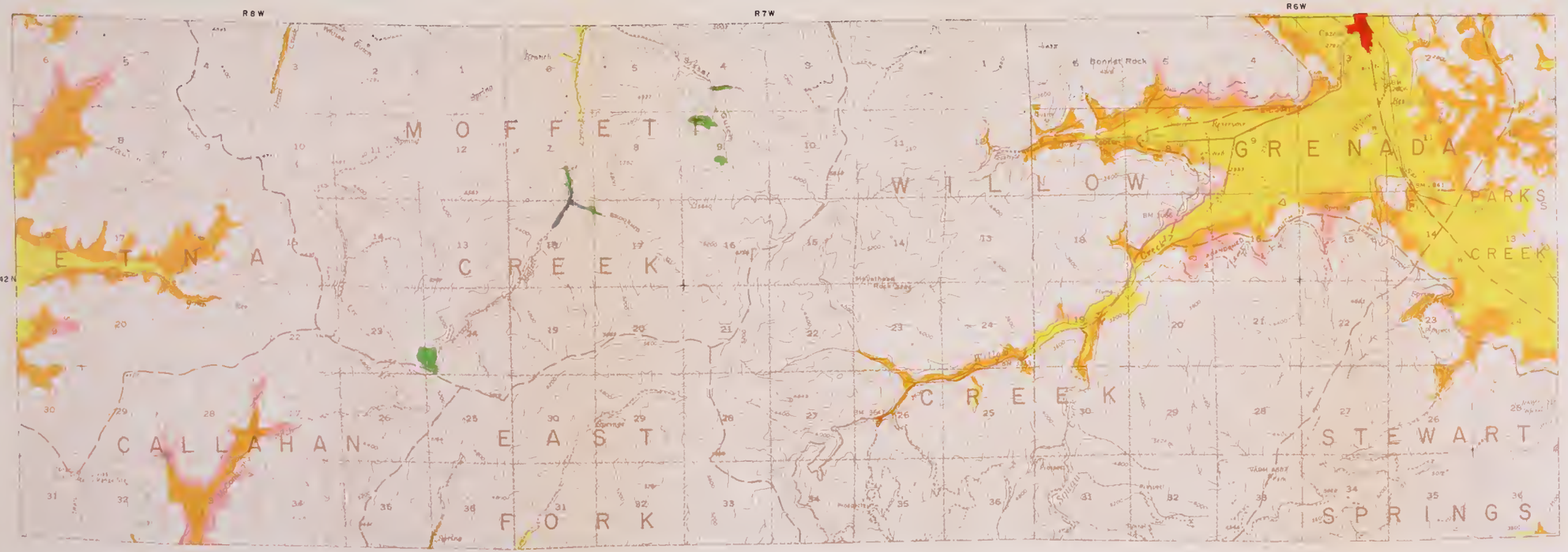

INDEX TO SHEETS

LEGEND

HYDROGRAPHIC UNIT BOUNDARY
HYDROGRAPHIC SUBUNIT BOUNDARY
SMOOTH LYING IRRIGABLE LANDS
GENTLY SLOPING OR UNDULATING IRRIGABLE LANDS
STEEPLY SLOPING IRRIGABLE LANDS
IRRIGABLE LANDS BETTER SUITED FOR FOREST MANAGEMENT
PRESENT URBAN LANDS
RECREATIONAL LANDS

STATE OF CALIFORNIA
THE RESOURCES AGENCY OF CALIFORNIA
DEPARTMENT OF WATER RESOURCES
NORTHERN BRANCH
LAND AND WATER USE
SHASTA-SCOTT VALLEYS HYDROGRAPHIC UNIT

CLASSIFICATION OF LANDS

T 42 N, R 6 — 8 W MDB&M
1958

SCALE OF FEET
2000 0 2000 4000 6000

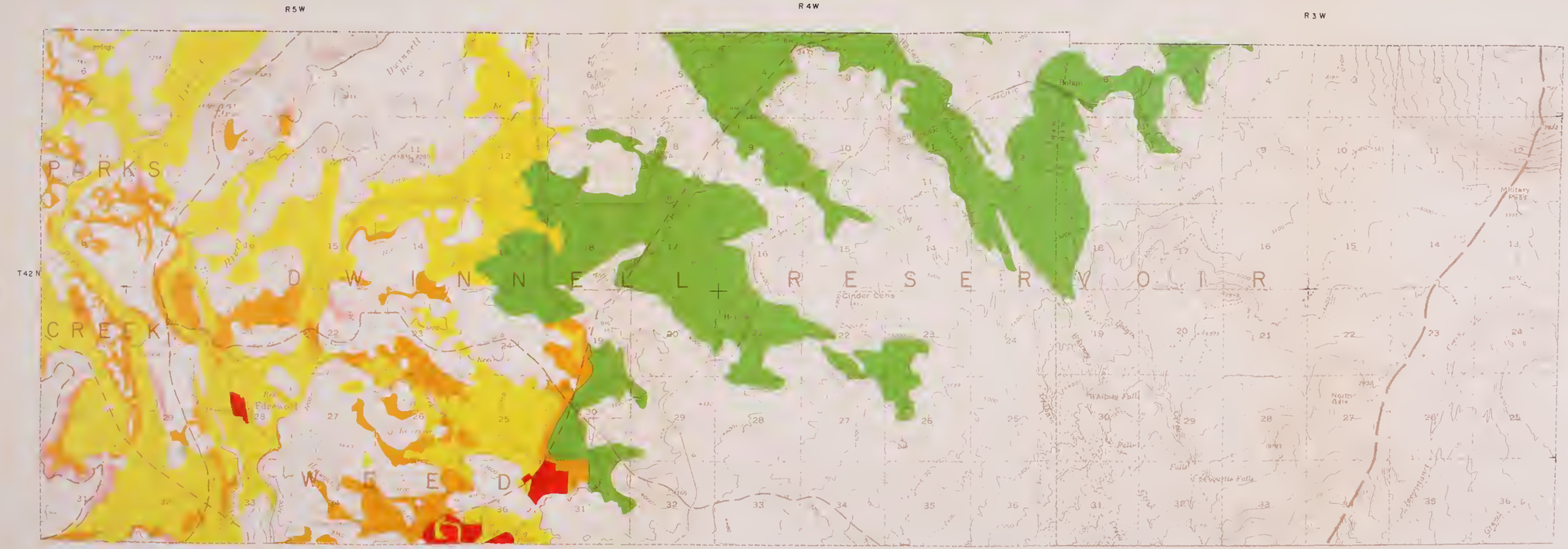

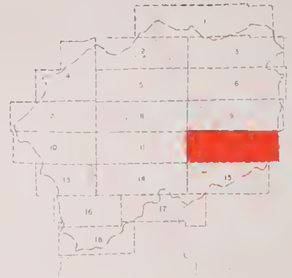

INDEX TO SHEETS

LEGEND

HYDROGRAPHIC UNIT BOUNDARY

ADJACENT HYDROGRAPHIC UNIT BOUNDARY

SLIGHTLY LIMITING IRRIGABLE LANDS

GENTLY SLOPING OR MODERATELY IRRIGABLE LANDS

STEEPLY SLOPING OR UNSUITABLE LANDS

SUITABLE LANDS BETTER SUITED FOR FOREST MANAGEMENT

URBAN AND INDUSTRIAL LANDS

NONE RECREATIONAL LANDS

STATE OF CALIFORNIA
THE RESOURCES AGENCY OF CALIFORNIA
DEPARTMENT OF WATER RESOURCES
NORTHERN BRANCH

LAND AND WATER USE

SHASTA-SCOTT VALLEYS HYDROGRAPHIC UNIT

CLASSIFICATION OF LANDS

T 42 N, R 3 – 5 W MDB&M

1958

SCALE OF FEET
2000 0 2000 4000 6000

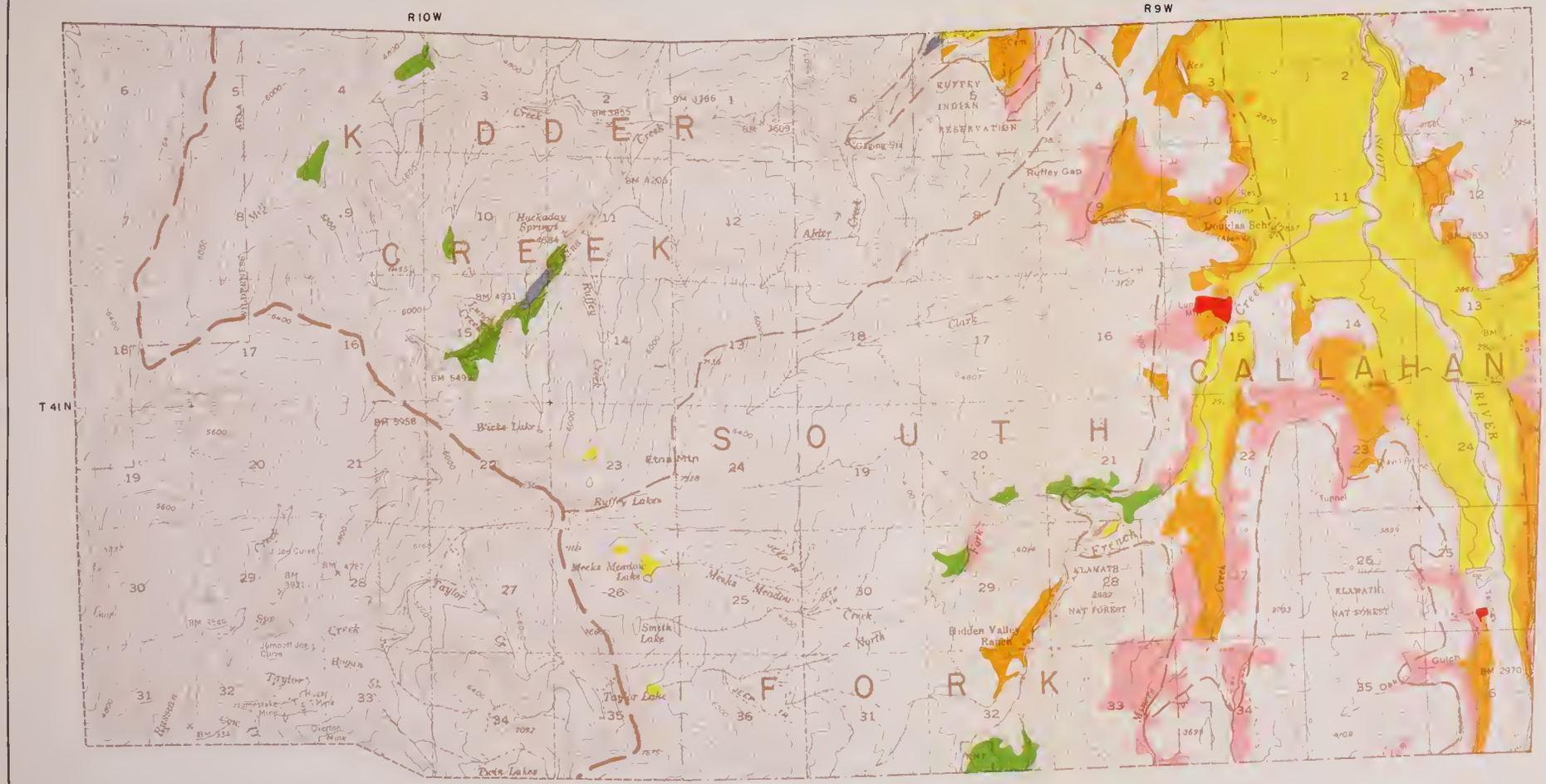

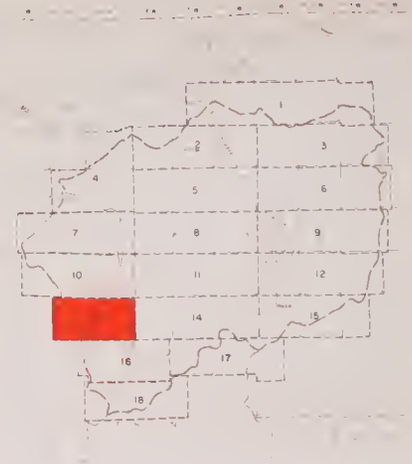

INDEX TO SHEETS

LEGEND

- HYDROGRAPHIC UNIT BOUNDARY
- HYDROGRAPHIC SUBUNIT BOUNDARY
- SMOOTH LYING IRRIGABLE LANDS
- GENTLY SLOPING OR UNDULATING IRRIGABLE LANDS
- STEEPLY SLOPING IRRIGABLE LANDS
- IRRIGABLE LANDS BETTER SUITED FOR FOREST MANAGEMENT
- PRESENT URBAN LANDS
- RECREATIONAL LANDS

STATE OF CALIFORNIA
THE RESOURCES AGENCY OF CALIFORNIA
DEPARTMENT OF WATER RESOURCES
NORTHERN BRANCH

LAND AND WATER USE
SHASTA-SCOTT VALLEYS HYDROGRAPHIC UNIT

CLASSIFICATION OF LANDS

T 41 N, R 9 — 10 W MDB&M
1958

SCALE OF FEET
2000 0 2000 4000 6000

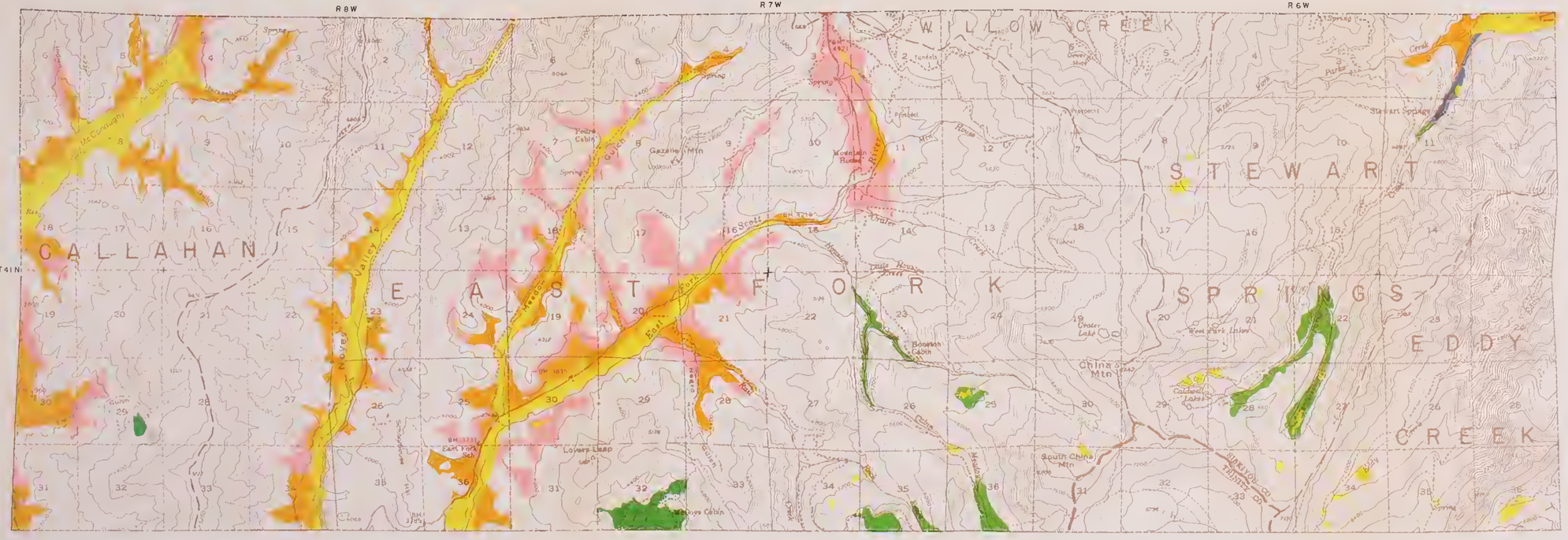

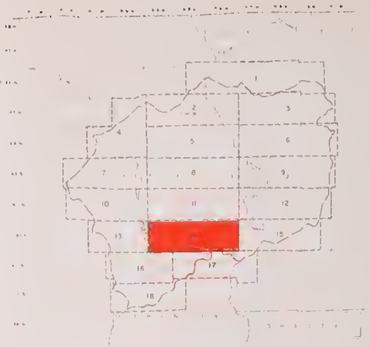

LEGEND

- HYDROGRAPHIC UNIT BOUNDARY
- HYDROGRAPHIC SUBUNIT BOUNDARY
- SMOOTH LYING IRRIGABLE LANDS
- GENTLY SLOPING OR UNDULATING IRRIGABLE LANDS
- STEEPLY SLOPING IRRIGABLE LANDS
- IRRIGABLE LANDS BETTER SUITED FOR FOREST MANAGEMENT
- NONE — PRESENT URBAN LANDS
- RECREATIONAL LANDS

STATE OF CALIFORNIA
THE RESOURCES AGENCY OF CALIFORNIA
DEPARTMENT OF WATER RESOURCES
NORTHERN BRANCH

LAND AND WATER USE
SHASTA-SCOTT VALLEYS HYDROGRAPHIC UNIT

CLASSIFICATION OF LANDS

T 41 N, R 6 – 8 W MDB&M
1958

SCALE OF FEET
2000 0 2000 4000 6000

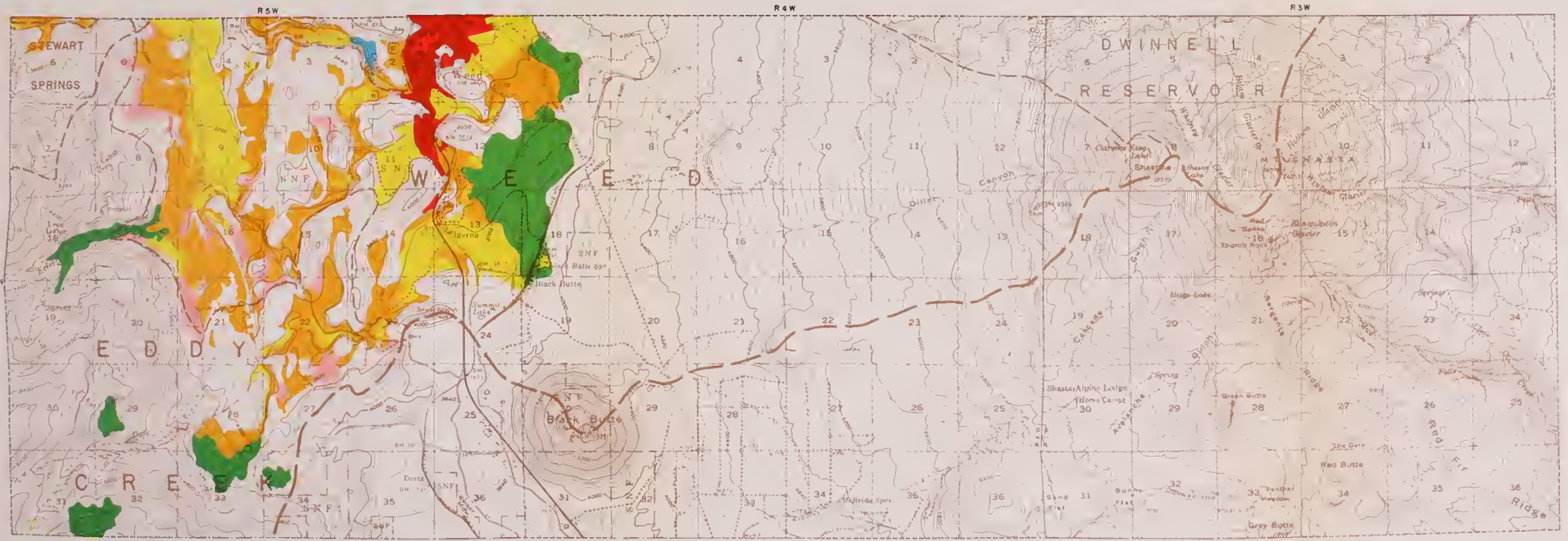

LEGEND

- HYDROGRAPHIC UNIT BOUNDARY
- HYDROGRAPHIC SUBUNIT BOUNDARY
- SMOOTH LYING IRRIGABLE LANDS
- GENTLY SLOPING OR UNDULATING IRRIGABLE LANDS
- STEEPLY SLOPING IRRIGABLE LANDS
- IRRIGABLE LANDS BETTER SUITED FOR FOREST MANAGEMENT
- PRESENT URBAN LANDS
- RECREATIONAL LANDS

STATE OF CALIFORNIA
THE RESOURCES AGENCY OF CALIFORNIA
DEPARTMENT OF WATER RESOURCES
NORTHERN BRANCH

LAND AND WATER USE
SHASTA-SCOTT VALLEYS HYDROGRAPHIC UNIT

CLASSIFICATION OF LANDS

T 41 N, R 3 – 5 W MDB&M

1958

SCALE OF FEET
2000 0 2000 4000 6000

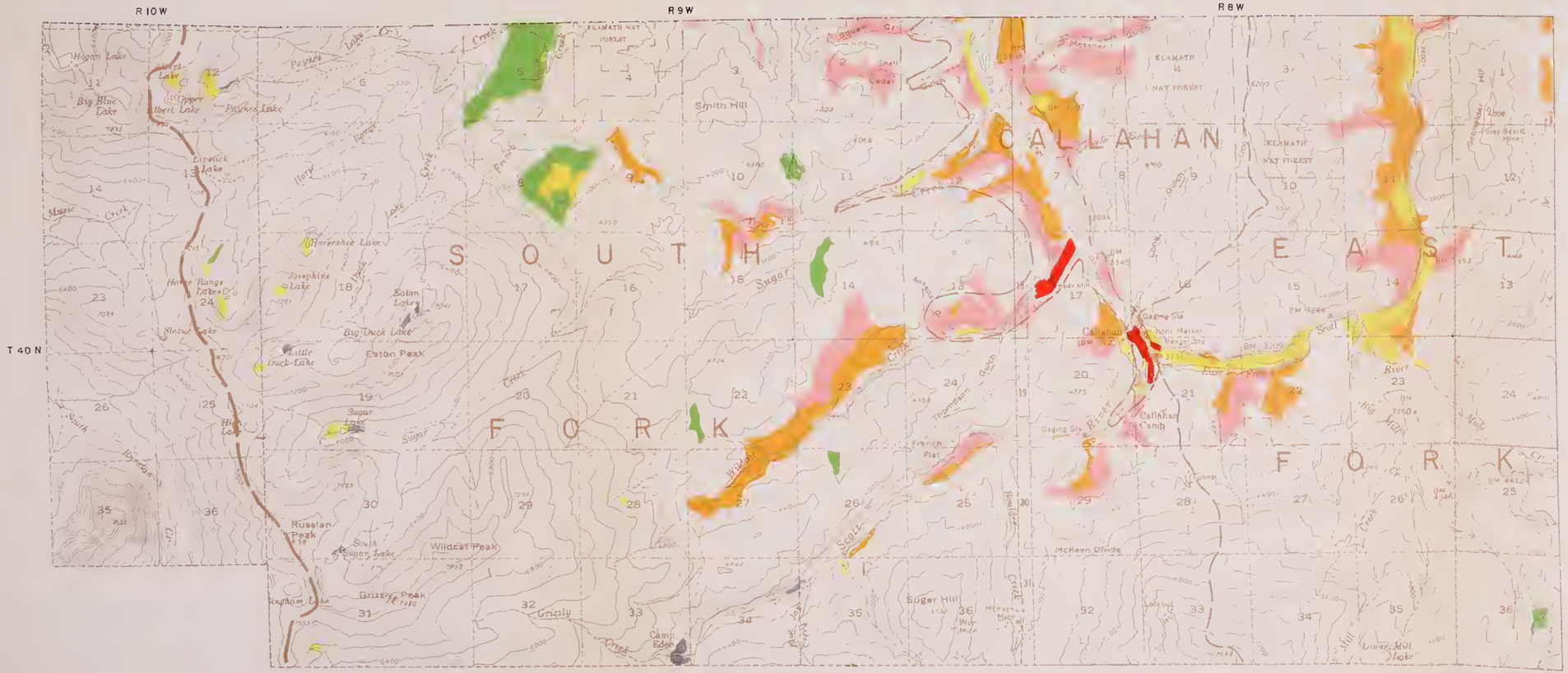

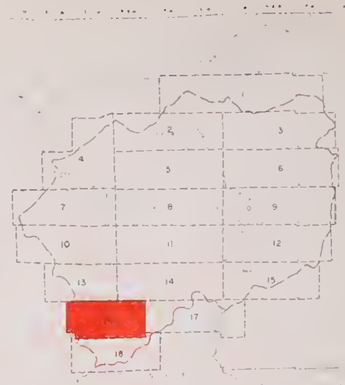

INDEX TO SHEETS

LEGEND

- HYDROGRAPHIC UNIT BOUNDARY
- HYDROGRAPHIC SUBUNIT BOUNDARY
- SMOOTH LYING IRRIGABLE LANDS
- GENTLY SLOPING OR UNDULATING IRRIGABLE LANDS
- STEEPLY SLOPING IRRIGABLE LANDS
- IRRIGABLE LANDS BETTER SUITED FOR FOREST MANAGEMENT
- PRESENT URBAN LANDS
- RECREATIONAL LANDS
- MARSH LANDS

STATE OF CALIFORNIA
THE RESOURCES AGENCY OF CALIFORNIA
DEPARTMENT OF WATER RESOURCES
NORTHERN BRANCH

LAND AND WATER USE
SHASTA-SCOTT VALLEYS HYDROGRAPHIC UNIT

CLASSIFICATION OF LANDS

T 40 N, R 8 – 10 W MDB&M
1958

SCALE OF FEET
2000 0 2000 4000 6000

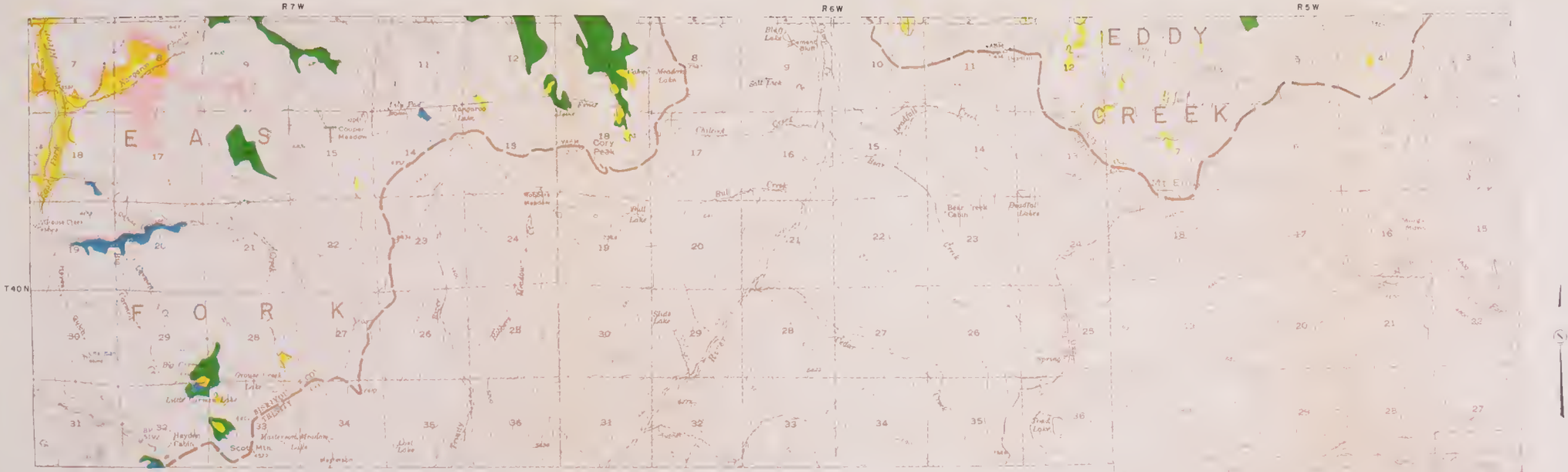



INDEX SHEET

LEGEND

STATE OF CALIFORNIA
THE RESOURCES AGENCY OF CALIFORNIA
DEPARTMENT OF WATER RESOURCES
NORTHERN BRANCH
LAND AND WATER USE
SHASTA-SCOTT VALLEYS HYDROGRAPHIC UNIT

CLASSIFICATION OF LANDS

T 40 N, R 5 - 7 W MDB&M

1958

INDEX TO SHEETS

LEGEND

- HYDROGRAPHIC UNIT BOUNDARY
- HYDROGRAPHIC SUBUNIT BOUNDARY
- SMOOTH LYING IRRIGABLE LANDS
- NONE — GENTLY SLOPING OR UNDULATING IRRIGABLE LANDS
- NONE — STEEPLY SLOPING IRRIGABLE LANDS
- IRRIGABLE LANDS BETTER SUITED FOR FOREST MANAGEMENT
- NONE — PRESENT URBAN LANDS
- RECREATIONAL LANDS

STATE OF CALIFORNIA
THE RESOURCES AGENCY OF CALIFORNIA
DEPARTMENT OF WATER RESOURCES
NORTHERN BRANCH

LAND AND WATER USE
SHASTA-SCOTT VALLEYS HYDROGRAPHIC UNIT

CLASSIFICATION OF LANDS

T 39 N, R 7 — 10 W MDB&M

1958

SCALE OF FEET
2000 0 2000 4000 6000

THIS BOOK I. [illegible] THE LAST DATE
ST [illegible] OW

RENEWED BOOKS ARE SUBJECT TO IMMEDIATE
RECALL

UCD LIBRARY
DUE SEP 29 1971

RECEIV
OCT 1 1 19

PHYS SCI LIBRARY

JUL 16 REC'D
JUN 18 1972

APR 20 REC'D

APR 5 1976

JUN 9 REC'D

SEP 27 1990

LIBRARY, UNIVERSITY OF CALIFORNIA, DAVIS

Book Slip–50m-12,'64(F772s4)458

399676

California. Dept. of
Water Resources.
Bulletin.

TC82h
C2
A2
no.94:5
v.1-2

PHYSICAL
SCIENCES
LIBRARY

LIBRARY
UNIVERSITY OF CALIFORNIA
DAVIS

UNIVERSITY OF CALIFORNIA-DAVIS
3 1175 01436 5897