LIBRARY
UNIVERSITY OF CALIFORNIA
DAVIS

State of California

THE RESOURCES AGENCY

Department of Water Resources

BULLETIN No. 94-8

LAND AND WATER USE IN EEL RIVER HYDROGRAPHIC UNIT

Volume III: Plate 3
Classification of Lands

AUGUST 1965

HUGO FISHER
Administrator
The Resources Agency

EDMUND G. BROWN
Governor
State of California

WILLIAM E. WARNE
Director
Department of Water Resources

LIBRARY
UNIVERSITY OF CALIFORNIA
DAVIS

LAND AND WA

Bulletin

Bulletin No.	Hydrograph
94-1	Tule River
94-2	Trinity Ri
94-3	Yuba - Bea
94-4	Smith Rive
94-5	Shasta - S
94-6	Klamath Ri
94-7	Mad River
94-8	Eel River
94-9	Lost River
94-10	Mendocino
94-11	Russian Ri
94-12	Sacramento
94-13	Putah - Ca
94-14	American R
94-15	Sacramento
94-16	Sacramento
94-17	Feather Ri
94-18	Shasta Lak

Bulletins Similar

Bulletin No.	County or
70	Orange Cou
71	Upper Sant
101	Desert Are
102	San Diego
103	San Luis O
24-60	Coastal Lo
121	Southern L
122	Ventura Co
	River Drai

LAND AND WATER USE BULLETINS

Bulletin No. 94 Series

Bulletin No.	Hydrographic Unit Covered	Year of Survey
94-1	Tule River	1957
94-2	Trinity River	1957
94-3	Yuba - Bear Rivers	1957-58
94-4	Smith River	1958
94-5	Shasta - Scott Valleys	1958
94-6	Klamath River	1958
94-7	Mad River - Redwood Creek	1958
94-8	Eel River	1958-59
94-9	Lost River - Butte Valley	1959
94-10	Mendocino Coast	1959
94-11	Russian River	1959
94-12	Sacramento Valley West	1959
94-13	Putah - Cache Creeks	1960
94-14	American River	1960
94-15	Sacramento Valley Floor	1961
94-16	Sacramento Valley Northeast	1962
94-17	Feather River	1962-63
94-18	Shasta Lake	1963

Bulletins Similar to the Bulletin 94 Series

Bulletin No.	County or Drainage Area Covered	Year of Survey
70	Orange County	1964
71	Upper Santa Ana River Drainage	1964
101	Desert Areas of Southeastern California	1958
102	San Diego County	1963
103	San Luis Obispo & Santa Barbara Counties	1959
24-60	Coastal Los Angeles County	1960
121	Southern Lahontan Area	1961
122	Ventura County and Upper Santa Clara River Drainage	1961

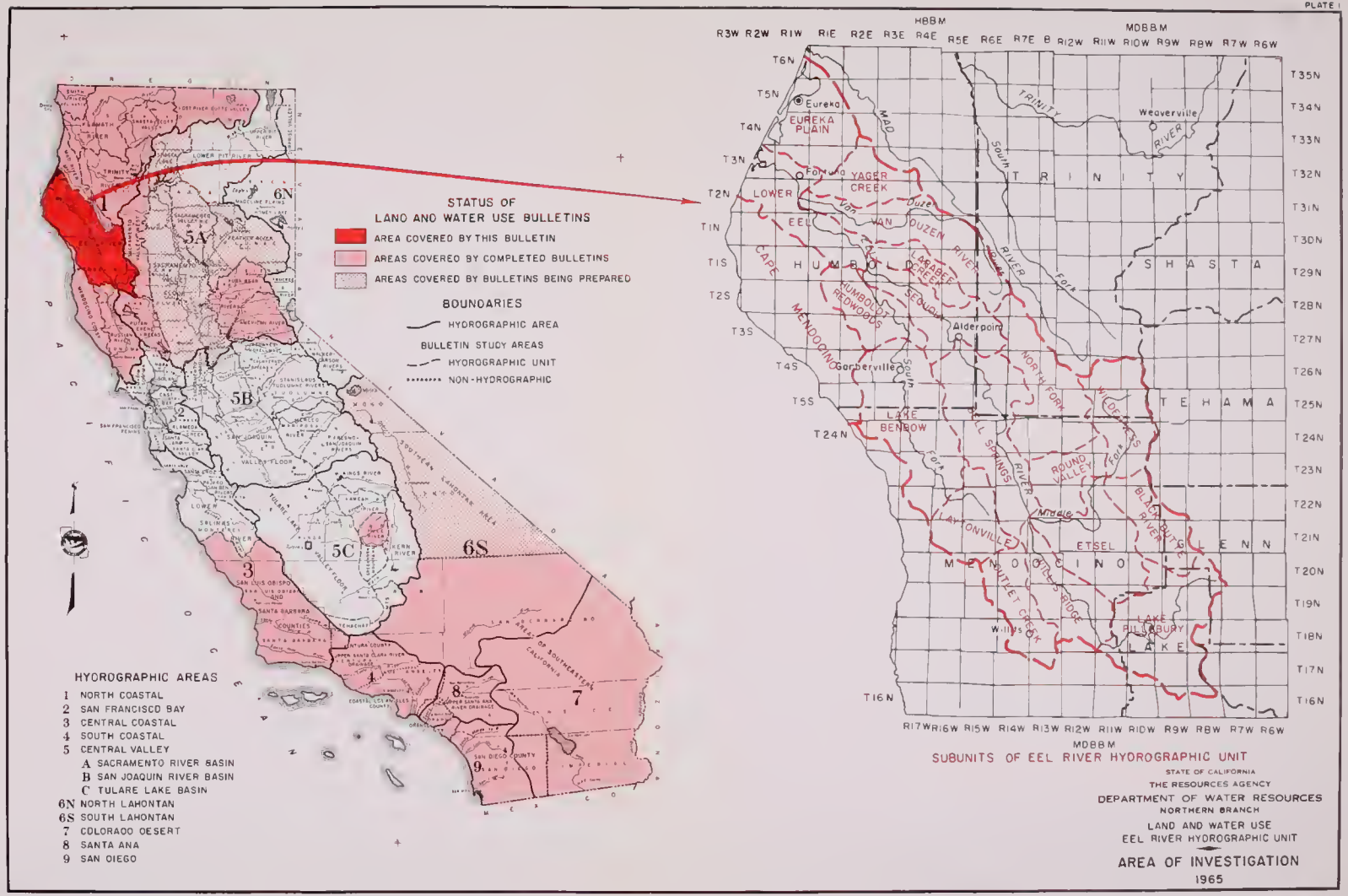

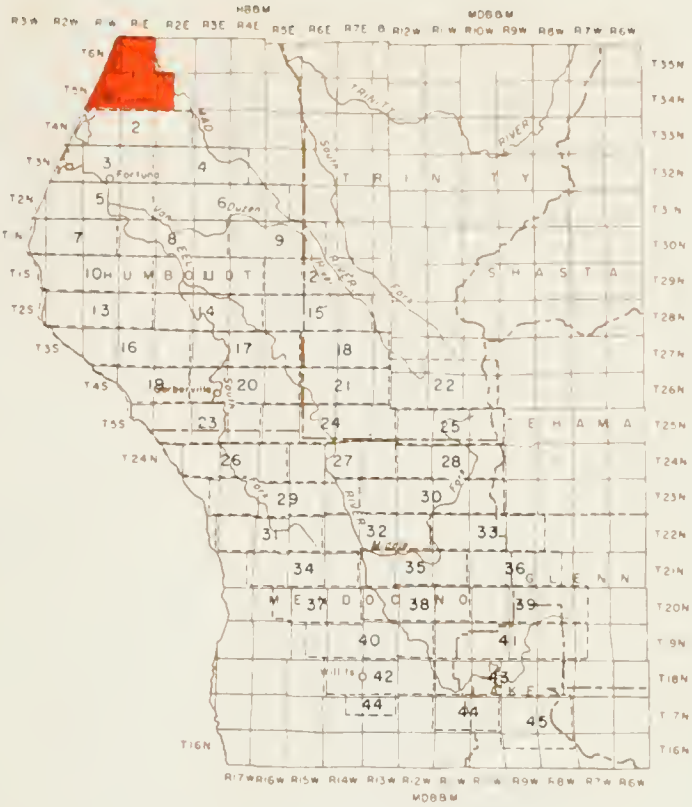

LEGEND

- HYDROGRAPHIC UNIT BOUNDARY
- SUBUNIT BOUNDARY
- SMOOTH LYING IRRIGABLE LANDS (V)
- GENTLY SLOPING OR UNDULATING IRRIGABLE LANDS (H)
- STEEPLY SLOPING IRRIGABLE LANDS (M)
- IRRIGABLE LANDS BETTER SUITED FOR FOREST MANAGEMENT (F)
- PRESENT URBAN LANDS (U)
- RECREATIONAL LANDS (R)
- MARSH LAND

STATE OF CALIFORNIA
THE RESOURCES AGENCY OF CALIFORNIA
DEPARTMENT OF WATER RESOURCES
NORTHERN BRANCH

LAND AND WATER USE
EEL RIVER HYDROGRAPHIC UNIT

CLASSIFICATION OF LANDS

T5-6N, R1W-2E HBBM
1958

SCALE OF FEET
2000 0 2000 4000 6000

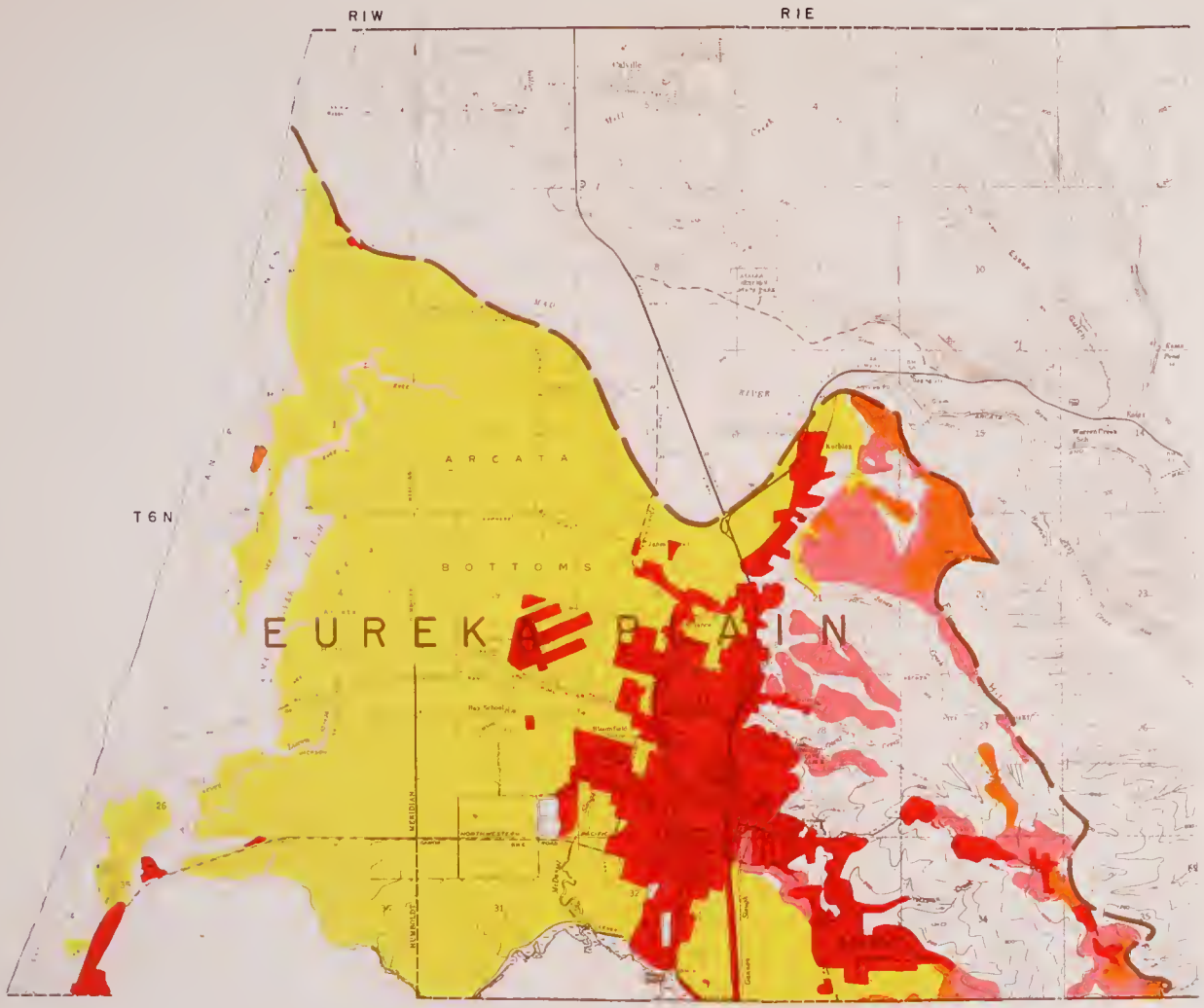
R1W
R1E
T6N
ARCATA
BOTTOMS
EUREKA BASIN

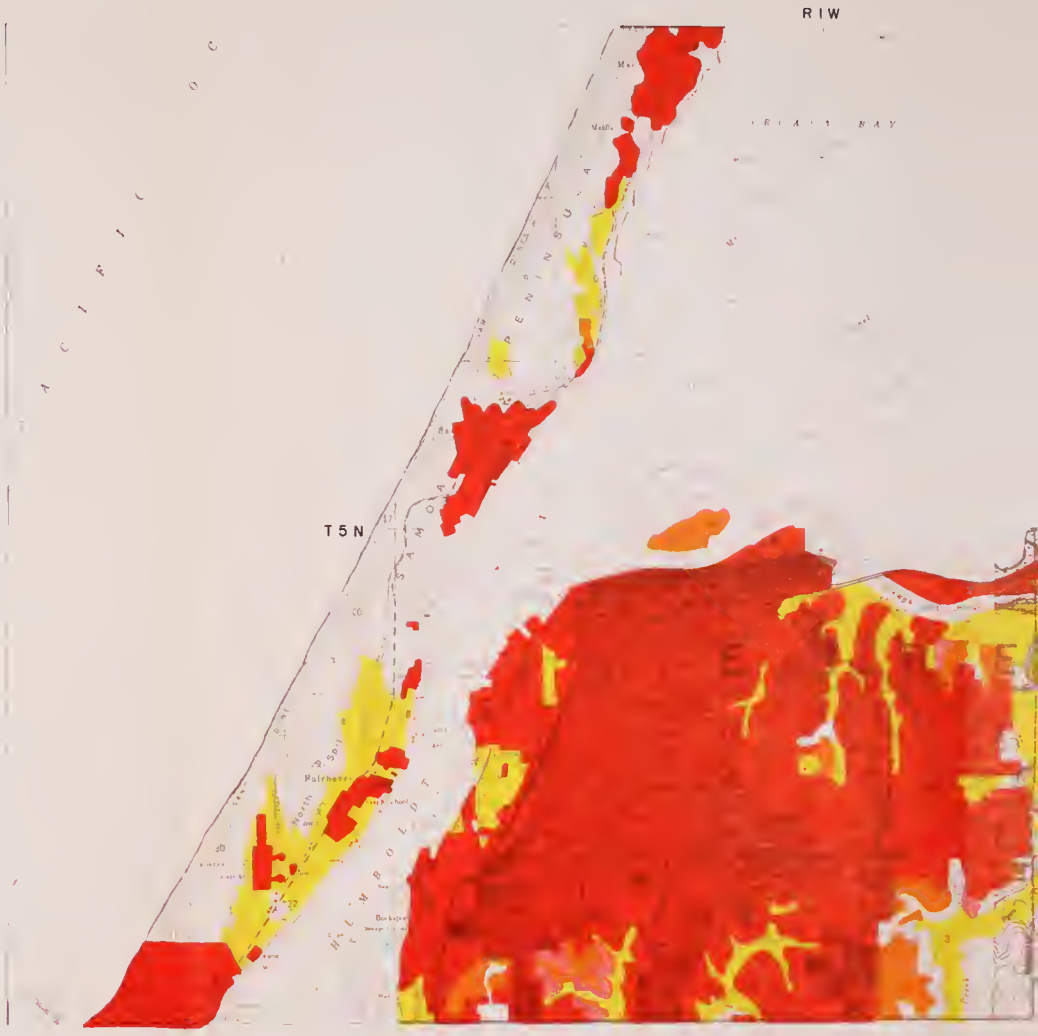
R1W
T5N

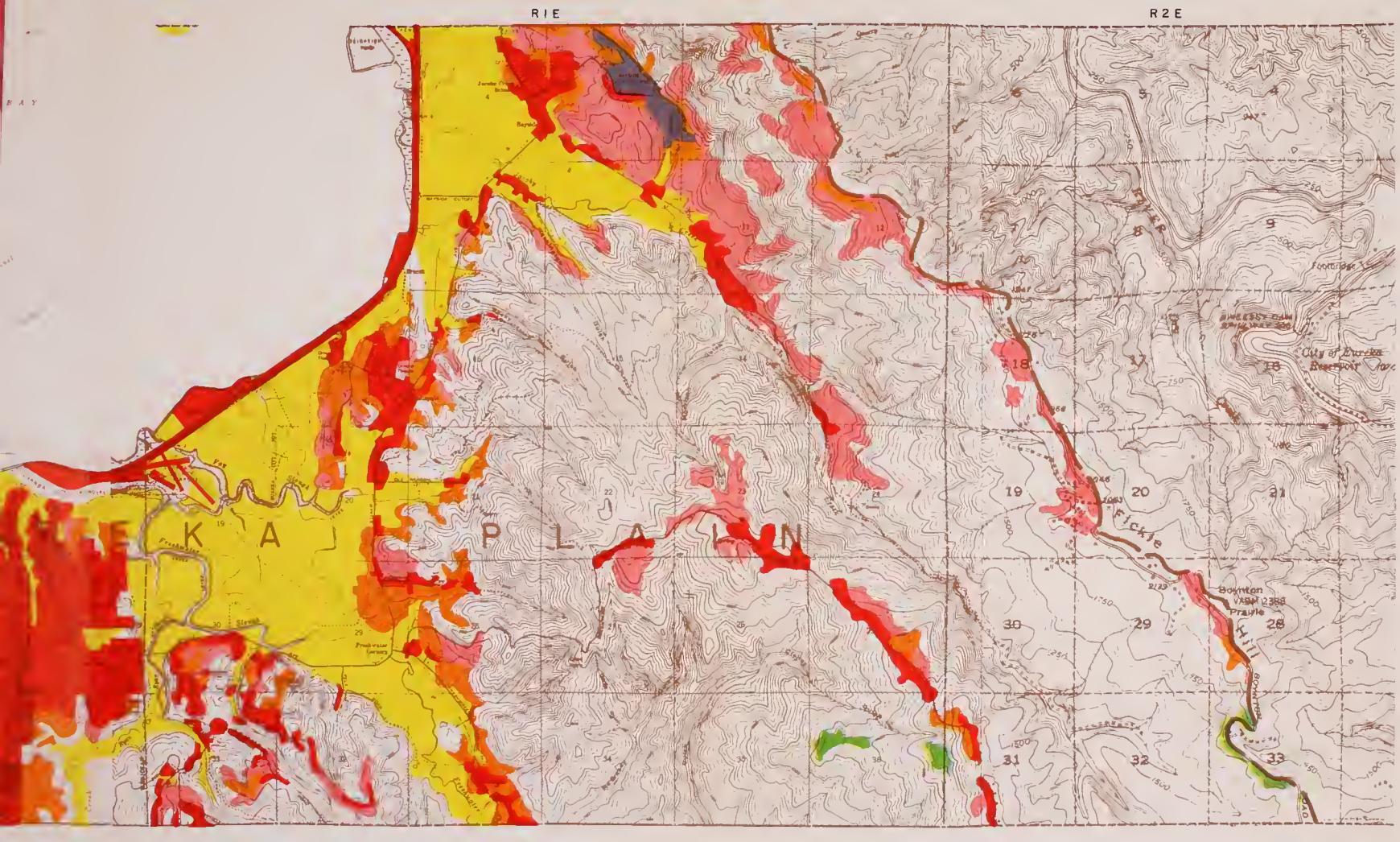

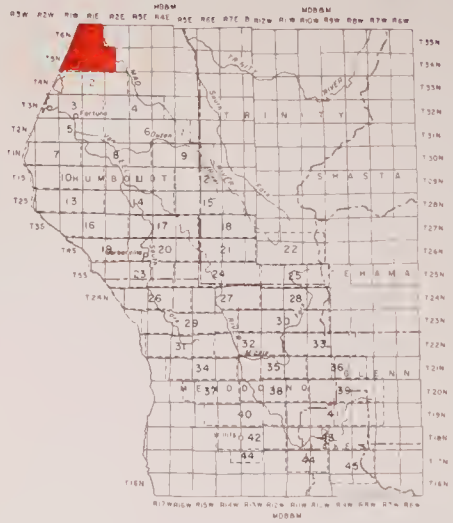

LEGEND

- HYDROGRAPHIC UNIT BOUNDARY
- SUBUNIT BOUNDARY
- SMOOTH LYING IRRIGABLE LANDS (V)
- GENTLY SLOPING OR UNDULATING IRRIGABLE LANDS (H)
- STEEPLY SLOPING IRRIGABLE LANDS (M)
- IRRIGABLE LANDS BETTER SUITED FOR FOREST MANAGEMENT (F)
- PRESENT URBAN LANDS (U)
- RECREATIONAL LANDS (R)
- MARSH LAND

STATE OF CALIFORNIA
THE RESOURCES AGENCY OF CALIFORNIA
DEPARTMENT OF WATER RESOURCES
NORTHERN BRANCH

LAND AND WATER USE
EEL RIVER HYDROGRAPHIC UNIT

CLASSIFICATION OF LANDS

T5-6N, R1W-2E HBBM
1958

SCALE OF FEET
2000 2000 4000 6000

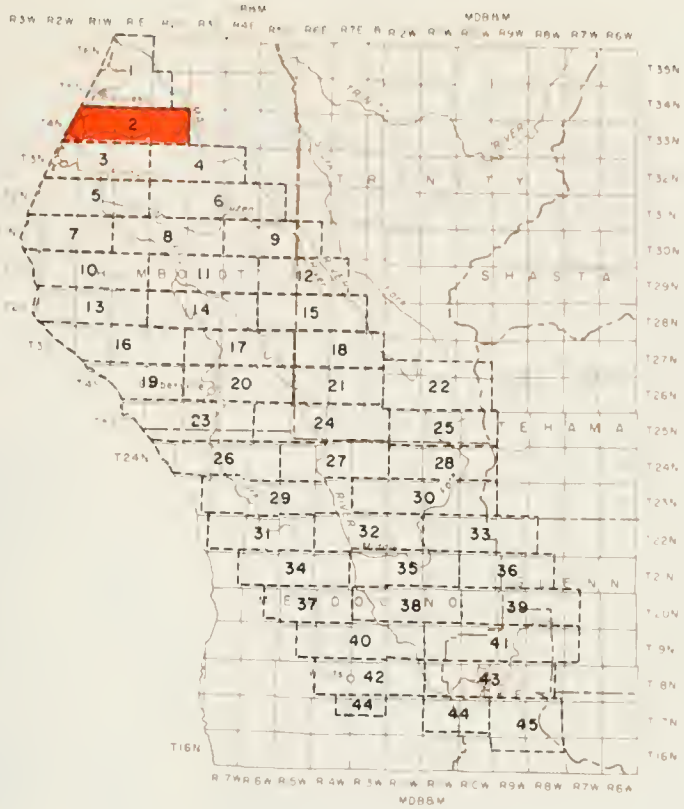

LEGEND

- HYDROGRAPHIC UNIT BOUNDARY
- SUBUNIT BOUNDARY
- SMOOTH LYING IRRIGABLE LANDS (V)
- GENTLY SLOPING OR UNDULATING IRRIGABLE LANDS (H)
- STEEPLY SLOPING IRRIGABLE LANDS (M)
- IRRIGABLE LANDS BETTER SUITED FOR FOREST MANAGEMENT (F)
- PRESENT URBAN LANDS (U)
- RECREATIONAL LANDS (R)

STATE OF CALIFORNIA
THE RESOURCES AGENCY OF CALIFORNIA
DEPARTMENT OF WATER RESOURCES
NORTHERN BRANCH

LAND AND WATER USE
EEL RIVER HYDROGRAPHIC UNIT

CLASSIFICATION OF LANDS

T 4 N, R2W-3E HB&M
1958

SCALE OF FEET
2000 0 2000 4000 6000

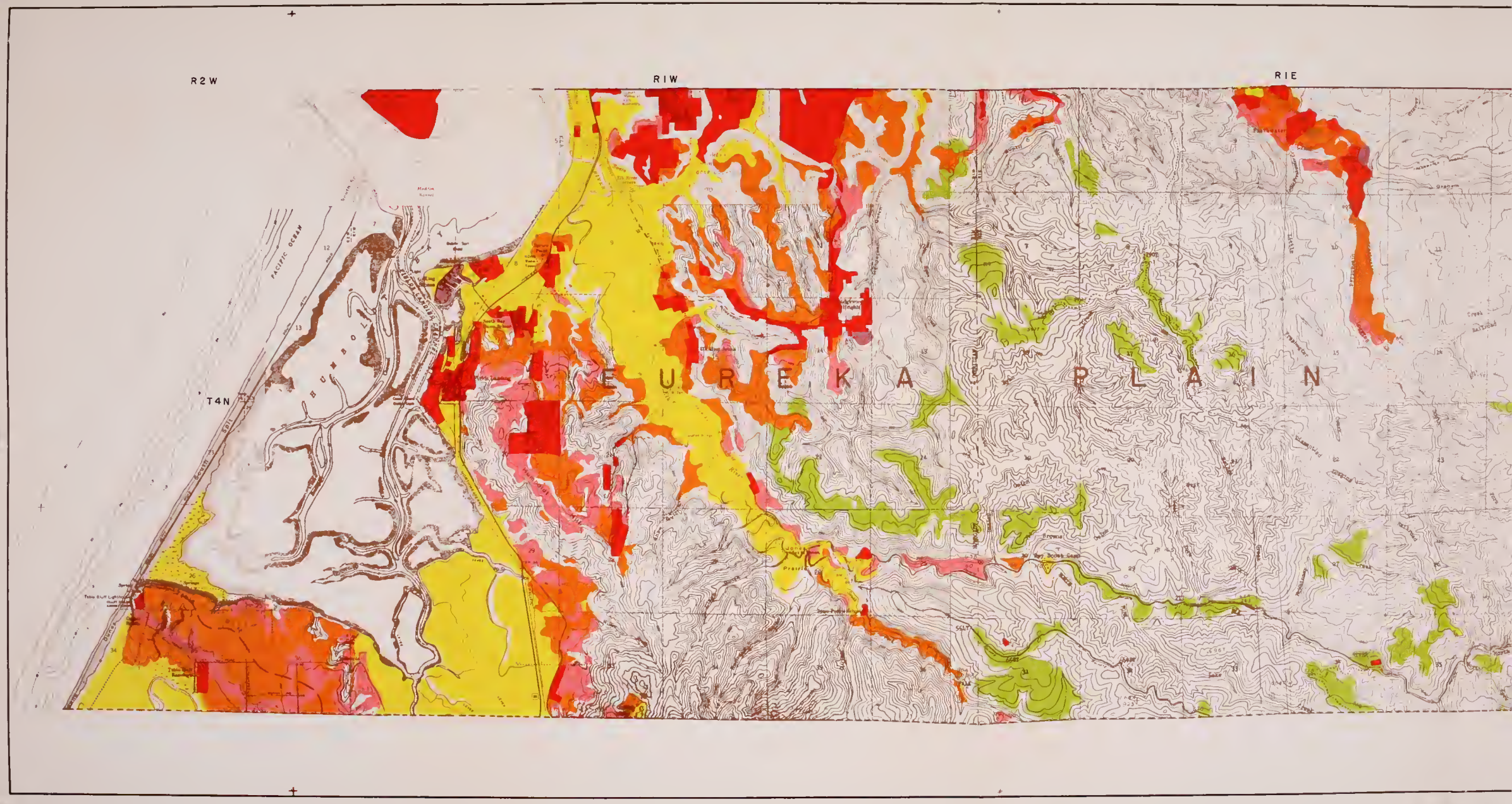
R2W
R1W
R1E
T4N
EUREKA PLAIN
PACIFIC OCEAN
HUMBOLDT

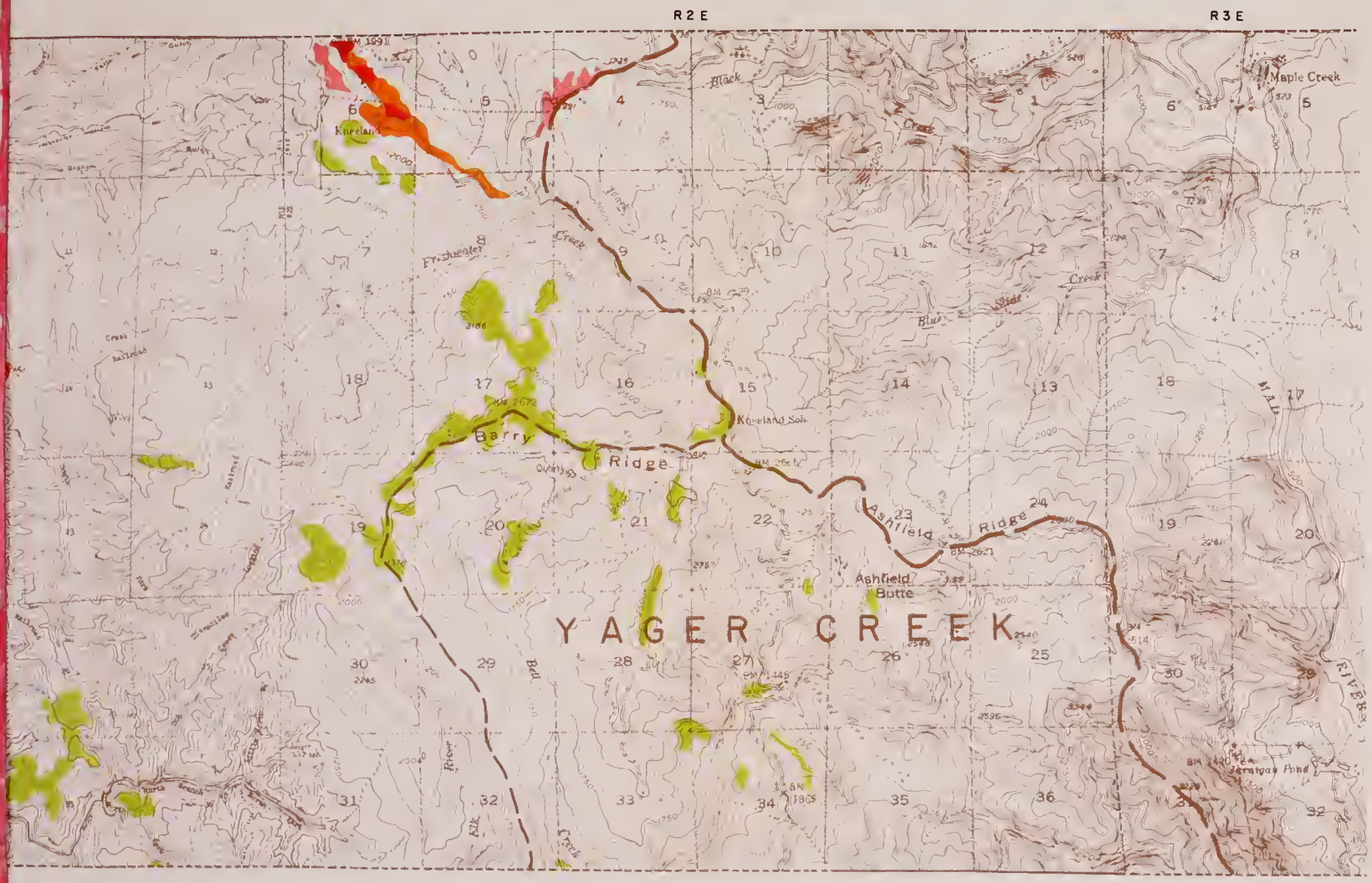

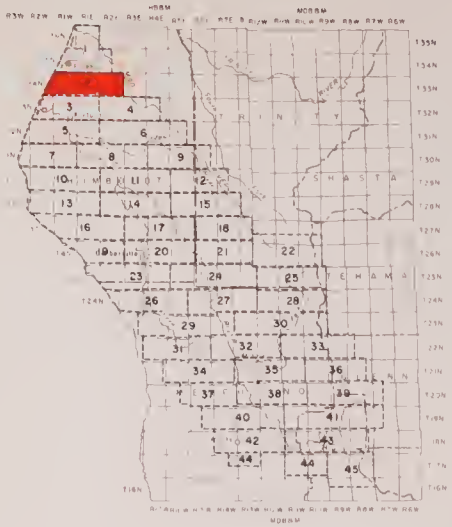

LEGEND

- HYDROGRAPHIC UNIT BOUNDARY
- SUBUNIT BOUNDARY
- SMOOTH LYING IRRIGABLE LANDS (V)
- GENTLY SLOPING OR UNDULATING IRRIGABLE LANDS (H)
- STEEPLY SLOPING IRRIGABLE LANDS (M)
- IRRIGABLE LANDS BETTER SUITED FOR FOREST MANAGEMENT (F)
- PRESENT URBAN LANDS (U)
- RECREATIONAL LANDS (R)

STATE OF CALIFORNIA
THE RESOURCES AGENCY OF CALIFORNIA
DEPARTMENT OF WATER RESOURCES
NORTHERN BRANCH

LAND AND WATER USE
EEL RIVER HYDROGRAPHIC UNIT

CLASSIFICATION OF LANDS

T 4 N, R2W-3E HBBM
1958

SCALE OF FEET
2000 0 2000 4000 6000

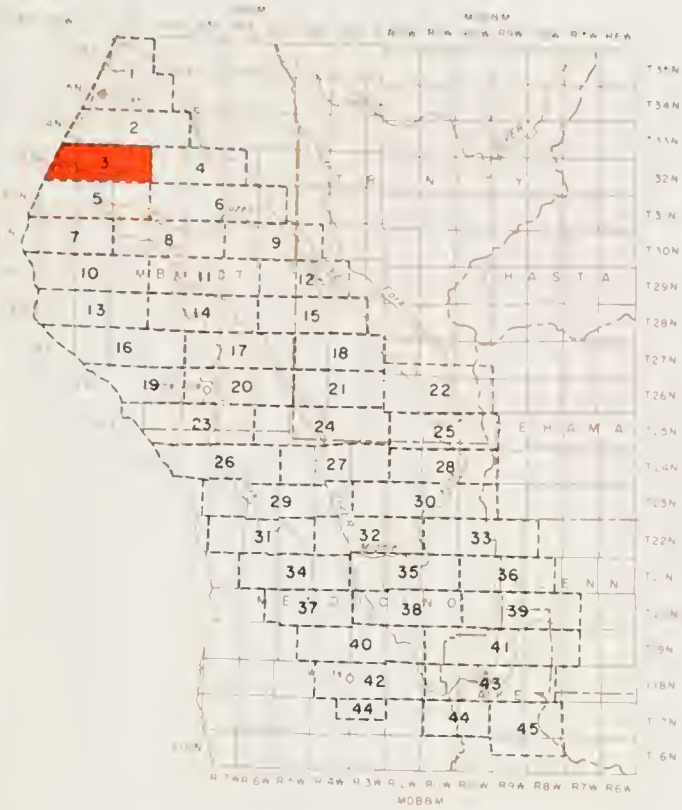

LEGEND

- HYDROGRAPHIC UNIT BOUNDARY
- SUBUNIT BOUNDARY
- SMOOTH LYING IRRIGABLE LANDS (V)
- GENTLY SLOPING OR UNDULATING IRRIGABLE LANDS (H)
- STEEPLY SLOPING IRRIGABLE LANDS (M)
- IRRIGABLE LANDS BETTER SUITED FOR FOREST MANAGEMENT (F)
- PRESENT URBAN LANDS (U)
- RECREATIONAL LANDS (R)

STATE OF CALIFORNIA
THE RESOURCES AGENCY OF CALIFORNIA
DEPARTMENT OF WATER RESOURCES
NORTHERN BRANCH

LAND AND WATER USE
EEL RIVER HYDROGRAPHIC UNIT

CLASSIFICATION OF LANDS

T 3 N, R 2W - 1E HBBM
1958

SCALE OF FEET
2000 0 2000 4000 6000

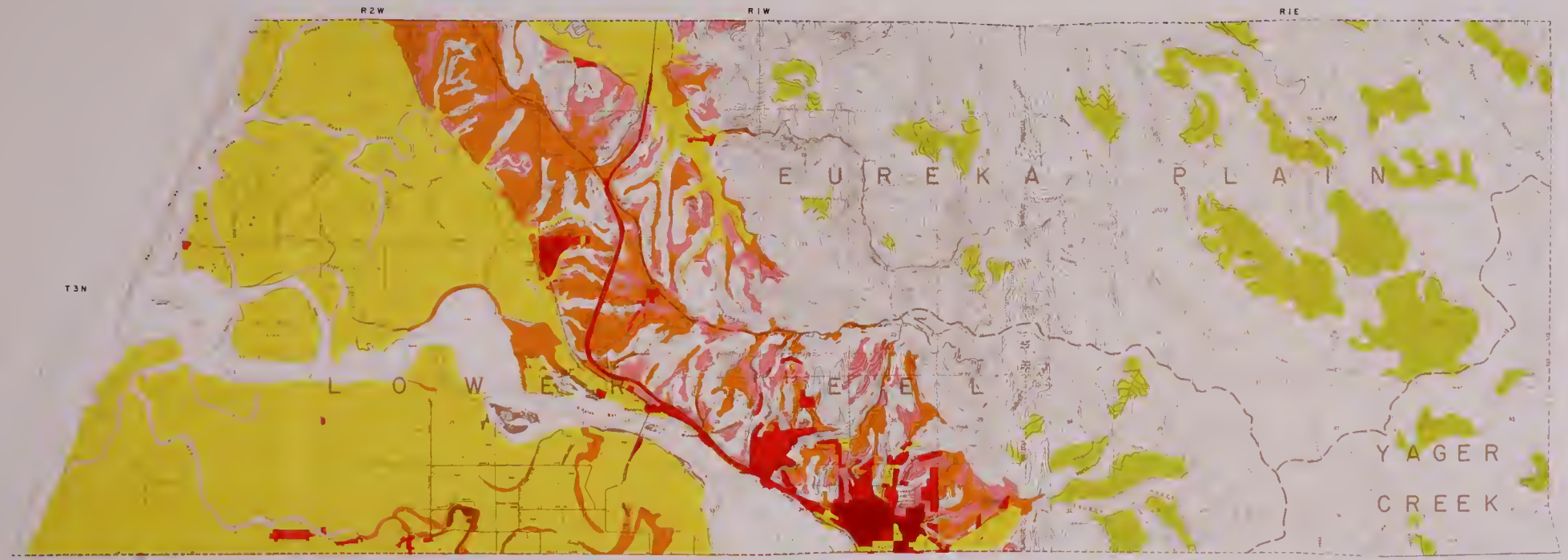

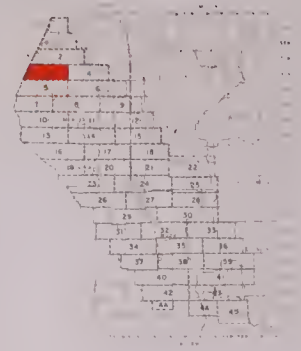

LEGEND

HYDROGRAPHIC UNIT BOUNDARY

SUBUNIT BOUNDARY

SMOOTH LYING IRRIGABLE LANDS (V)

GENTLY SLOPING OR UNDULATING IRRIGABLE LANDS (I)

STEEPLY SLOPING IRRIGABLE LANDS (N)

IRRIGABLE LANDS BETTER SUITED FOR FOREST MANAGEMENT (F)

PRESENT URBAN LANDS (U)

RECREATIONAL LANDS (R)

STATE OF CALIFORNIA
THE RESOURCES AGENCY OF CALIFORNIA
DEPARTMENT OF WATER RESOURCES
NORTHERN BRANCH

LAND AND WATER USE
EEL RIVER HYDROGRAPHIC UNIT

CLASSIFICATION OF LANDS

T 3 N, R2W - 1E HBBM

1958

SCALE IN FEET

200 0 2000 4000 8000

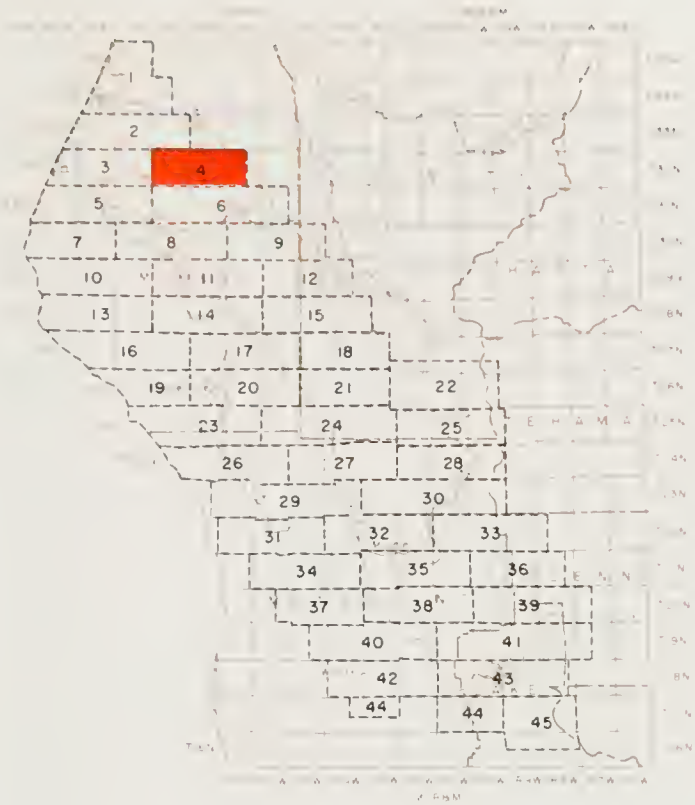

LEGEND

- HYDROGRAPHIC UNIT BOUNDARY
- SUBUNIT BOUNDARY
- SMOOTH LYING IRRIGABLE LANDS (V)
- GENTLY SLOPING OR UNDULATING IRRIGABLE LANDS (H)
- STEEPLY SLOPING IRRIGABLE LANDS (M)
- IRRIGABLE LANDS BETTER SUITED FOR FOREST MANAGEMENT (F)
- PRESENT URBAN LANDS (U)
- RECREATIONAL LANDS (R)

STATE OF CALIFORNIA
THE RESOURCES AGENCY OF CALIFORNIA
DEPARTMENT OF WATER RESOURCES
NORTHERN BRANCH

LAND AND WATER USE
EEL RIVER HYDROGRAPHIC UNIT

CLASSIFICATION OF LANDS

T 3 N, R 2-4 E HB&M
1958

SCALE OF FEET
2000 0 2000 4000 6000

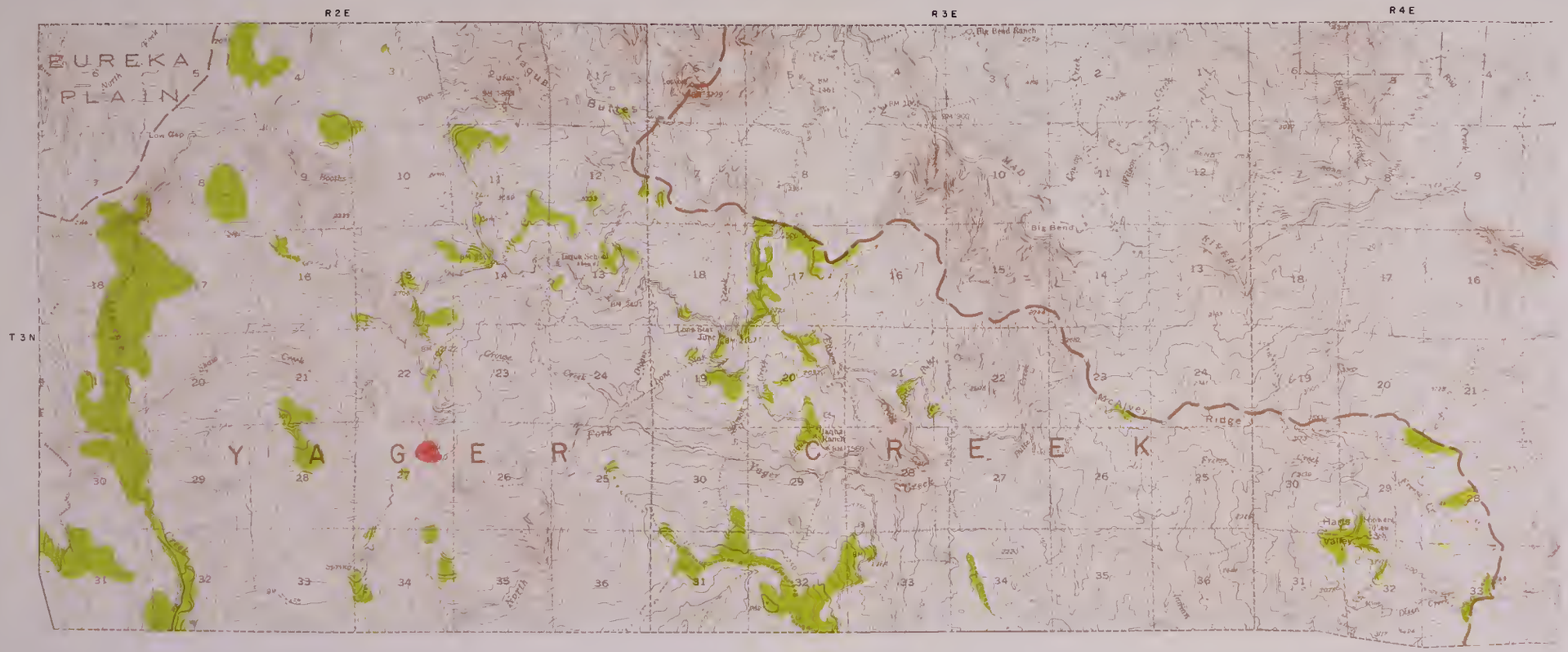

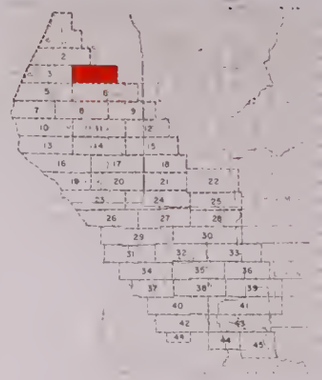

LEGEND

- HYDROGRAPHIC UNIT BOUNDARY
- SUBUNIT BOUNDARY
- SMOOTH LYING IRRIGABLE LANDS (IV)
- GENTLY SLOPING OR UNDULATING IRRIGABLE LANDS (III)
- STEEPLY SLOPING IRRIGABLE LANDS (II)
- IRRIGABLE LANDS BETTER SUITED FOR FOREST MANAGEMENT (F)
- PRESENT URBAN LANDS (U)
- RECREATIONAL LANDS (R)

STATE OF CALIFORNIA
THE RESOURCES AGENCY OF CALIFORNIA
DEPARTMENT OF WATER RESOURCES
NORTHERN BRANCH

LAND AND WATER USE
EEL RIVER HYDROGRAPHIC UNIT

CLASSIFICATION OF LANDS

T 3 N, R 2-4 E HBBM
1958

SCALE OF FEET
2000 4000 6000

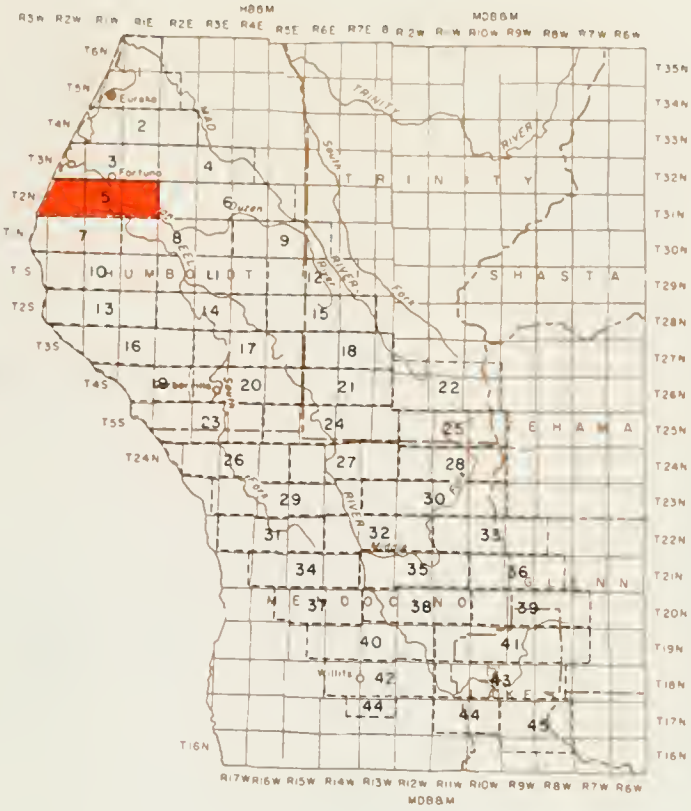

LEGEND

- HYDROGRAPHIC UNIT BOUNDARY
- SUBUNIT BOUNDARY
- SMOOTH LYING IRRIGABLE LANDS (V)
- GENTLY SLOPING OR UNDULATING IRRIGABLE LANDS (H)
- STEEPLY SLOPING IRRIGABLE LANDS (M)
- IRRIGABLE LANDS BETTER SUITED FOR FOREST MANAGEMENT (F)
- PRESENT URBAN LANDS (U)
- RECREATIONAL LANDS (R)

STATE OF CALIFORNIA
THE RESOURCES AGENCY OF CALIFORNIA
DEPARTMENT OF WATER RESOURCES
NORTHERN BRANCH

LAND AND WATER USE
EEL RIVER HYDROGRAPHIC UNIT

CLASSIFICATION OF LANDS

T 2 N, R 3 W - 1 E HBBM

1958

SCALE OF FEET

2000 0 2000 4000 6000

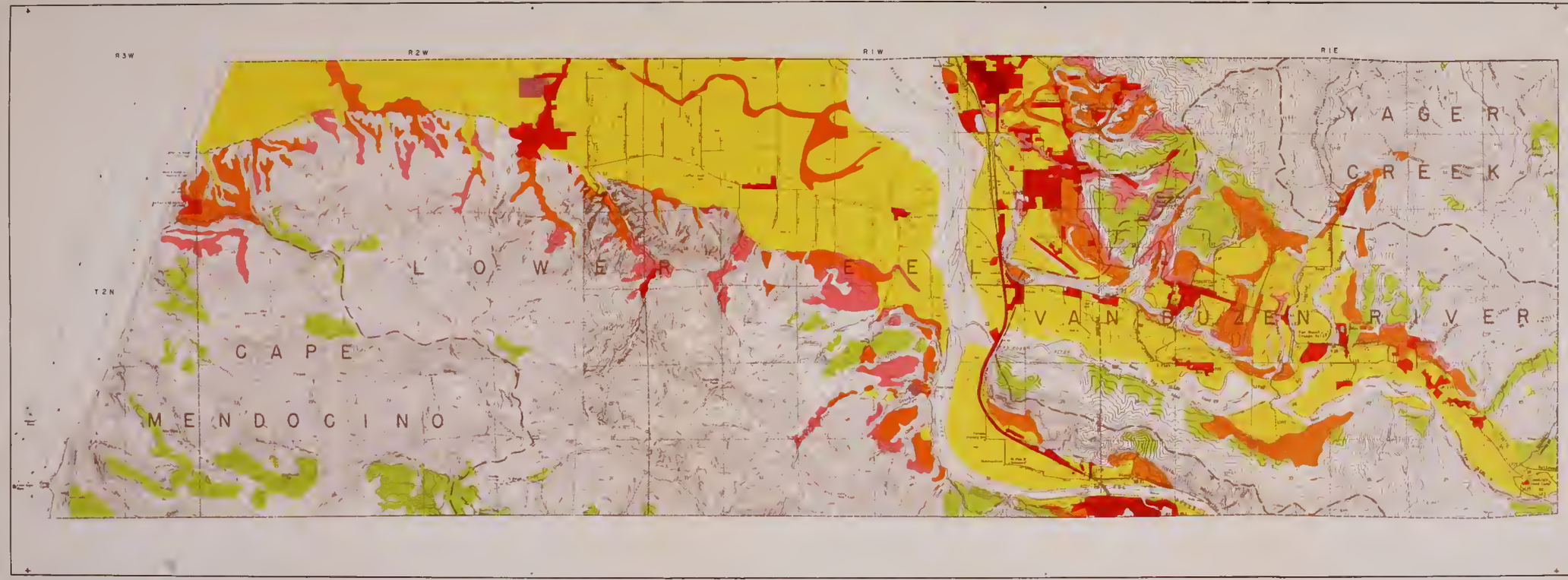

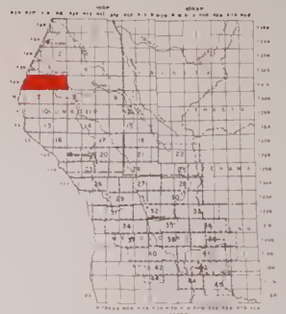

LEGEND

- HYDROGRAPHIC UNIT BOUNDARY
- COUNTY BOUNDARY
- SMOOTH LINE ARABLE LANDS (1)
- GENTLY SLOPING OR UNDULATING ARABLE LANDS (2)
- STEEPLY SLOPING ARABLE LANDS (3)
- ARABLE LANDS BETTER SUITED FOR FOREST MANAGEMENT (4)
- PRESENT URBAN LANDS (5)
- RECREATIONAL LANDS (6)

STATE OF CALIFORNIA
THE RESOURCES AGENCY OF CALIFORNIA
DEPARTMENT OF WATER RESOURCES
NORTHERN BRANCH

LAND AND WATER USE
EEL RIVER HYDROGRAPHIC UNIT

CLASSIFICATION OF LANDS

T 2 N, R3W-1E HBM
1958

SCALE OF FEET
2000 1000 0 2000

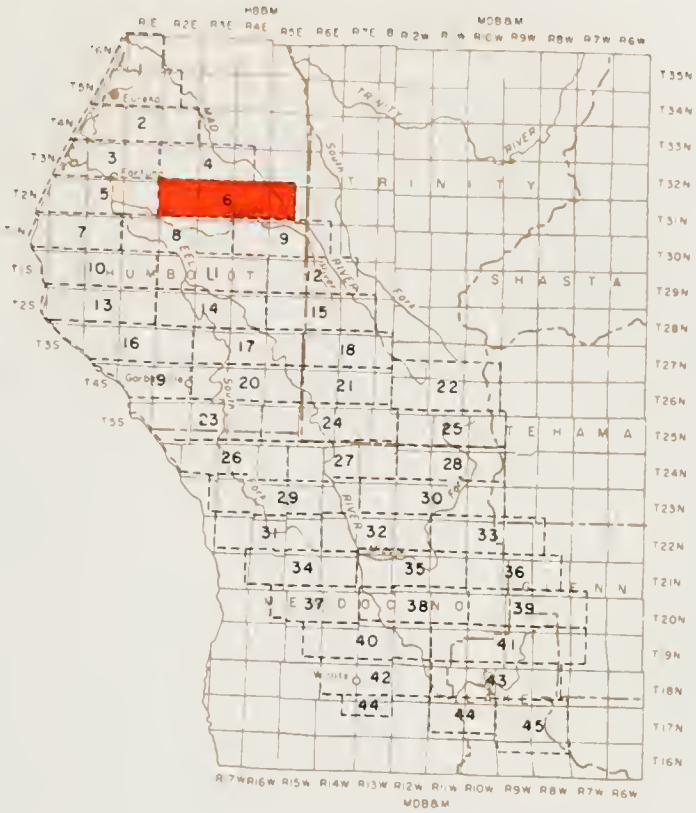

LEGEND

- HYDROGRAPHIC UNIT BOUNDARY
- SUBUNIT BOUNDARY
- SMOOTH LYING IRRIGABLE LANDS (V)
- GENTLY SLOPING OR UNDULATING IRRIGABLE LANDS (H)
- STEEPLY SLOPING IRRIGABLE LANDS (M)
- IRRIGABLE LANDS BETTER SUITED FOR FOREST MANAGEMENT (F)
- PRESENT URBAN LANDS (U)
- RECREATIONAL LANDS (R)

STATE OF CALIFORNIA
THE RESOURCES AGENCY OF CALIFORNIA
DEPARTMENT OF WATER RESOURCES
NORTHERN BRANCH

LAND AND WATER USE
EEL RIVER HYDROGRAPHIC UNIT

CLASSIFICATION OF LANDS

T 2 N, R 2 - 5 E HBBM

1958

SCALE OF FEET

2000 0 2000 4000 6000

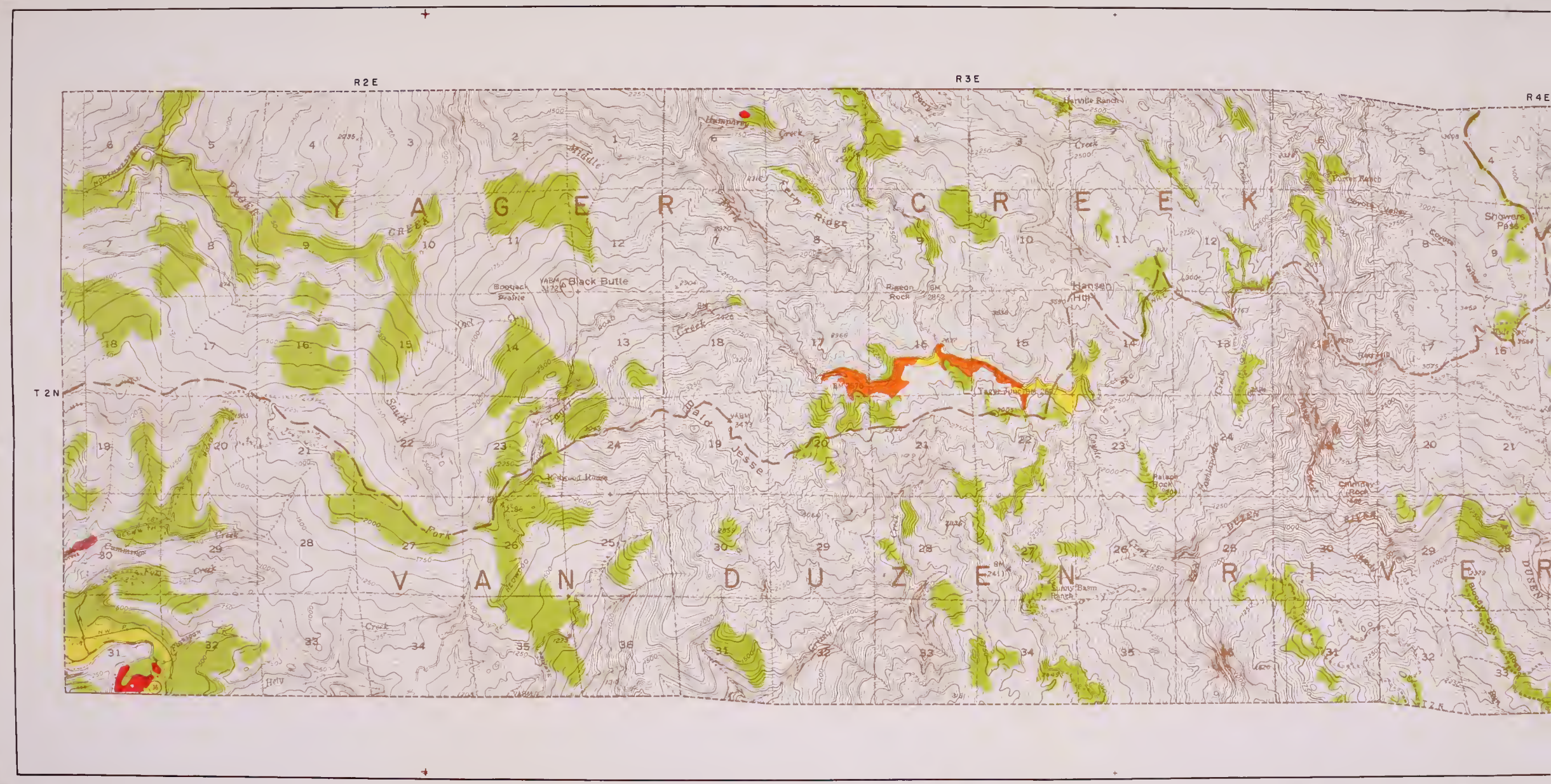
R2E
R3E
R4E
T2N
YAGER CREEK
VAN DUZEN RIVER
Black Butte
Bootjack Prairie
Hansen Hill
Showers Pass
Bald Jesse
Redwood House
Yager Junction
Sunny Basin Ranch
Palace Rock
Chimney Rock
Porter Ranch
Harville Ranch
Humphrey Creek
Middle Fork
Cerry Ridge
Pigeon Rock
Cummings Creek
Fork
Creek
Hely
Coyote Valley
Dusen
Van Duzen

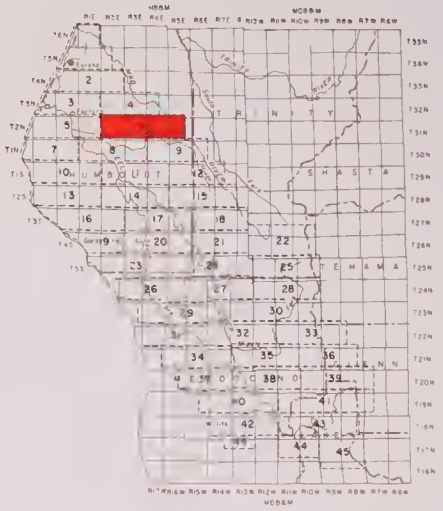

LEGEND

- HYDROGRAPHIC UNIT BOUNDARY
- SUBUNIT BOUNDARY
- SMOOTH LYING IRRIGABLE LANDS (V)
- GENTLY SLOPING OR UNDULATING IRRIGABLE LANDS (H)
- STEEPLY SLOPING IRRIGABLE LANDS (M)
- IRRIGABLE LANDS BETTER SUITED FOR FOREST MANAGEMENT (F)
- PRESENT URBAN LANDS (U)
- RECREATIONAL LANDS (R)

STATE OF CALIFORNIA
THE RESOURCES AGENCY OF CALIFORNIA
DEPARTMENT OF WATER RESOURCES
NORTHERN BRANCH

LAND AND WATER USE
EEL RIVER HYDROGRAPHIC UNIT

CLASSIFICATION OF LANDS

T 2 N, R 2-5 E HBBM
1958

SCALE OF FEET
2000 0 2000 4000 6000

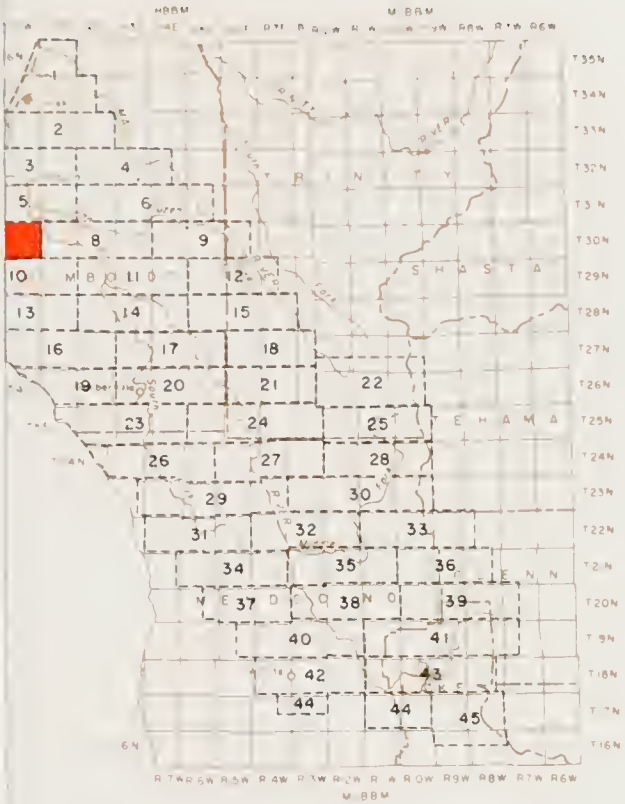

LEGEND

HYDROGRAPHIC UNIT BOUNDARY

SUBUNIT BOUNDARY

SMOOTH LYING IRRIGABLE LANDS (V)

GENTLY SLOPING OR UNDULATING IRRIGABLE LANDS (H)

STEEPLY SLOPING IRRIGABLE LANDS (M)

IRRIGABLE LANDS BETTER SUITED FOR FOREST MANAGEMENT (F)

PRESENT URBAN LANDS (U)

RECREATIONAL LANDS (R)

STATE OF CALIFORNIA
THE RESOURCES AGENCY OF CALIFORNIA
DEPARTMENT OF WATER RESOURCES
NORTHERN BRANCH

LAND AND WATER USE
EEL RIVER HYDROGRAPHIC UNIT

CLASSIFICATION OF LANDS

T 1 N, R 1 - 3 W HBBM
1958

SCALE OF FEET
2000 0 2000 4000 6000

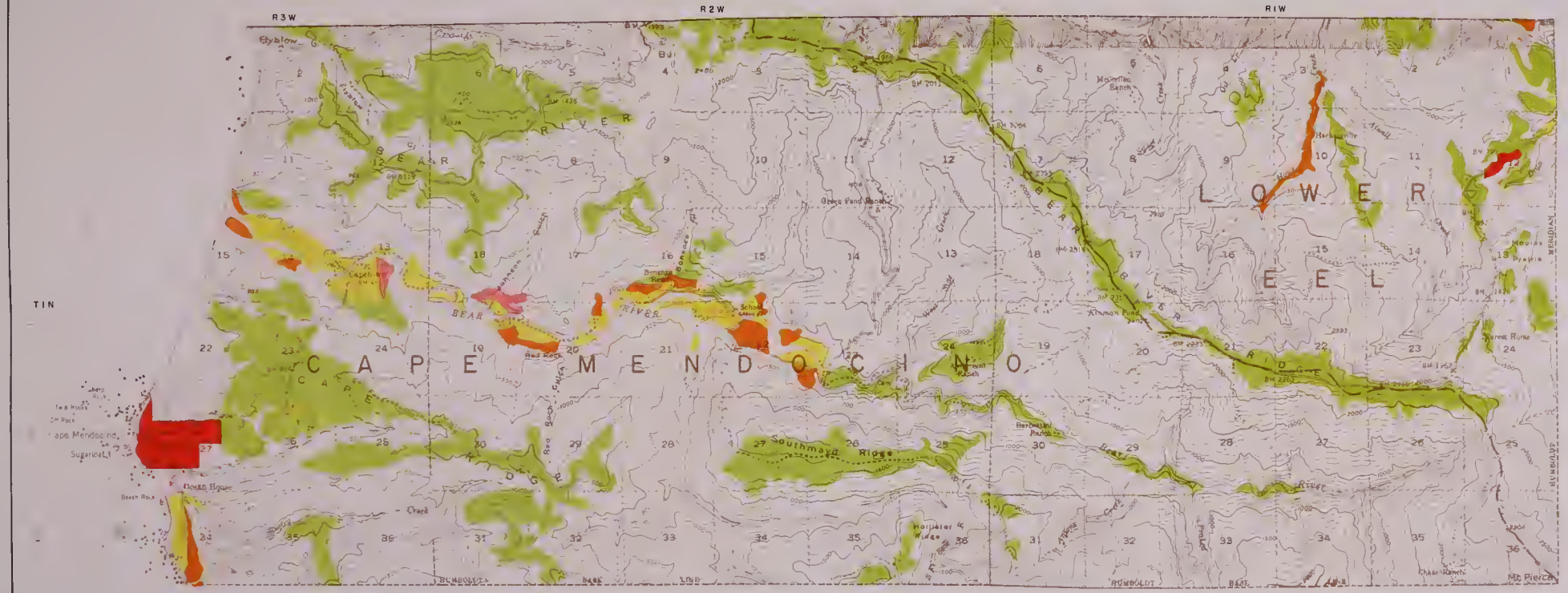

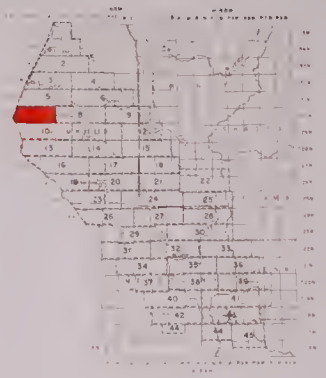

LEGEND

- HYDROGRAPHIC UNIT BOUNDARY
- SUBUNIT BOUNDARY
- SMOOTH LYING IRRIGABLE LANDS (V)
- GENTLY SLOPING OR UNDULATING IRRIGABLE LANDS (IV)
- STEEPLY SLOPING IRRIGABLE LANDS (III)
- IRRIGABLE LANDS BETTER SUITED FOR FOREST MANAGEMENT (F)
- PRESENT URBAN LANDS (U)
- RECREATIONAL LANDS (R)

STATE OF CALIFORNIA
THE RESOURCES AGENCY OF CALIFORNIA
DEPARTMENT OF WATER RESOURCES
NORTHERN BRANCH

LAND AND WATER USE
EEL RIVER HYDROGRAPHIC UNIT

CLASSIFICATION OF LANDS

T 1 N, R 1-3 W HB&M
1958

SCALE OF FEET
2000 0 2000 4000 6000

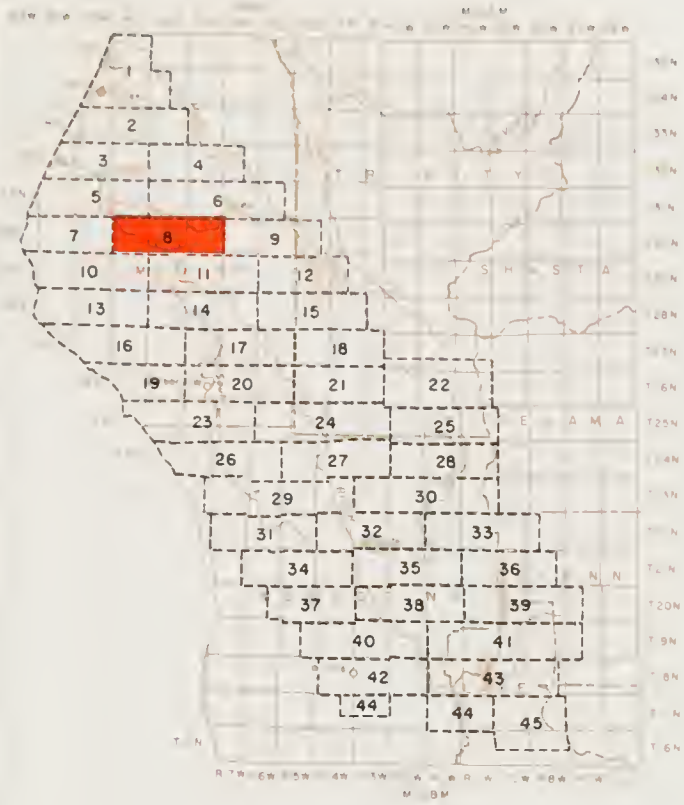

LEGEND

- HYDROGRAPHIC UNIT BOUNDARY
- SUBUNIT BOUNDARY
- SMOOTH LYING IRRIGABLE LANDS (V)
- GENTLY SLOPING OR UNDULATING IRRIGABLE LANDS (H)
- STEEPLY SLOPING IRRIGABLE LANDS (M)
- IRRIGABLE LANDS BETTER SUITED FOR FOREST MANAGEMENT (F)
- PRESENT URBAN LANDS (U)
- RECREATIONAL LANDS (R)

STATE OF CALIFORNIA
THE RESOURCES AGENCY OF CALIFORNIA
DEPARTMENT OF WATER RESOURCES
NORTHERN BRANCH

LAND AND WATER USE
EEL RIVER HYDROGRAPHIC UNIT

CLASSIFICATION OF LANDS

T 1 N, R 1-3 E H&M
1958

SCALE OF FEET
2000 0 2000 4000 6000

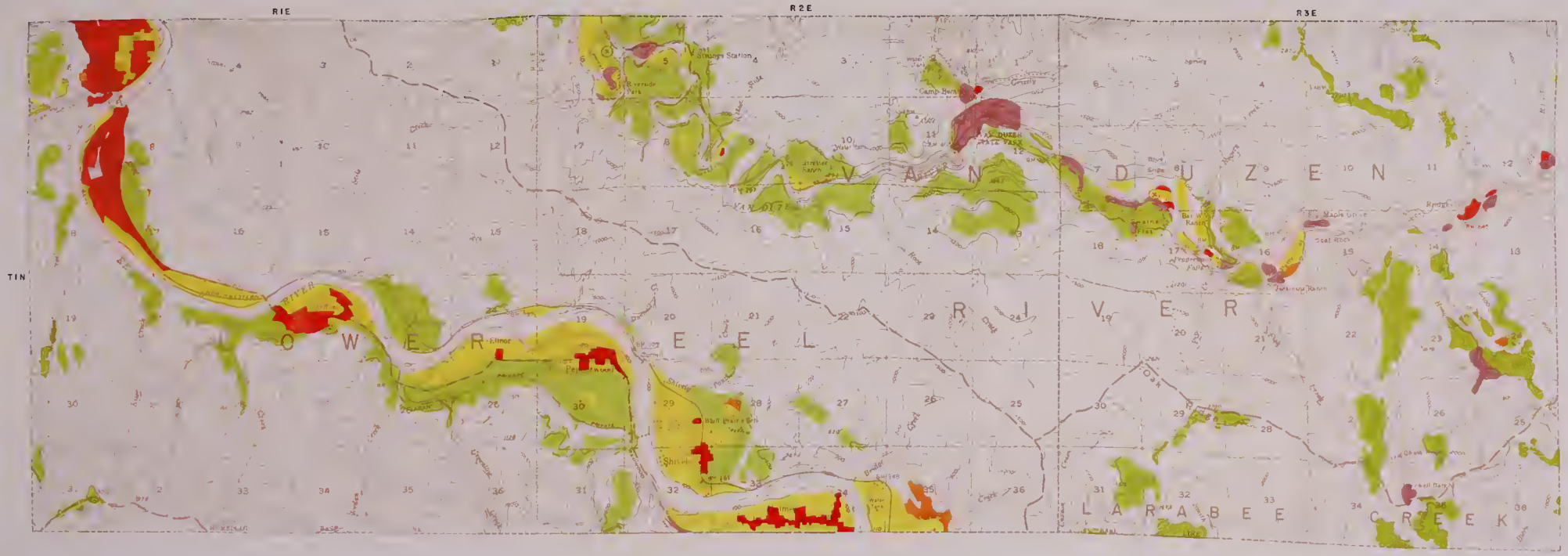

LEGEND

- HYDROGRAPHIC UNIT BOUNDARY
- SUBUNIT BOUNDARY
- SMOOTH (LAW) IRRIGABLE LANDS (V)
- GENTLY SLOPING OR UNDULATING IRRIGABLE LANDS (IV)
- STEEPLY SLOPING IRRIGABLE LANDS (III)
- IRRIGABLE LANDS BETTER SUITED FOR FOREST MANAGEMENT (F)
- PRESENT URBAN LANDS (U)
- RECREATIONAL LANDS (R)

STATE OF CALIFORNIA
THE RESOURCES AGENCY OF CALIFORNIA
DEPARTMENT OF WATER RESOURCES
NORTHERN BRANCH

LAND AND WATER USE
EEL RIVER HYDROGRAPHIC UNIT

CLASSIFICATION OF LANDS

T 1 N, R 1-3 E HB&M

1956

SCALE OF FEET
2000 0 2000 4000 6000

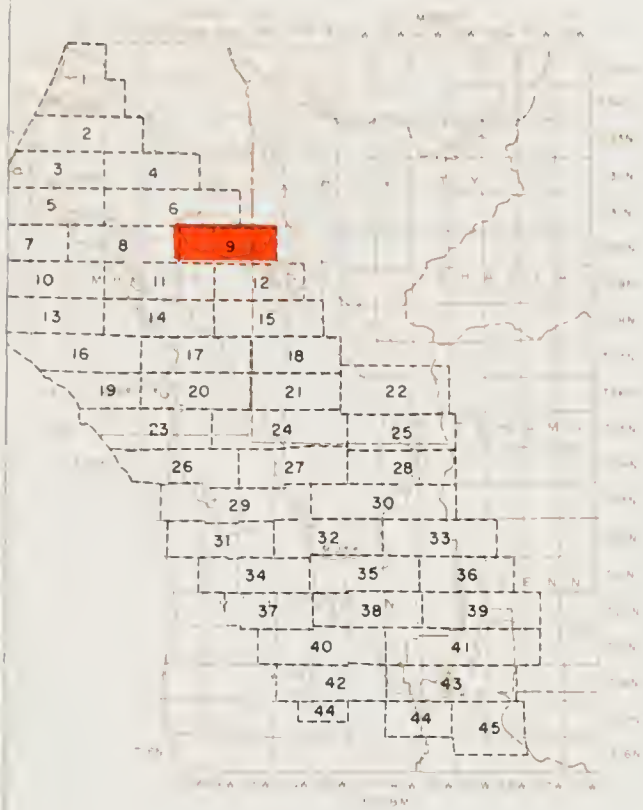

LEGEND

HYDROGRAPHIC UNIT BOUNDARY

SUBUNIT BOUNDARY

SMOOTH LYING IRRIGABLE LANDS (V)

GENTLY SLOPING OR UNDULATING IRRIGABLE LANDS (H)

STEEPLY SLOPING IRRIGABLE LANDS (M)

IRRIGABLE LANDS BETTER SUITED FOR FOREST MANAGEMENT (F)

PRESENT URBAN LANDS (U)

RECREATIONAL LANDS (R)

STATE OF CALIFORNIA
THE RESOURCES AGENCY OF CALIFORNIA
DEPARTMENT OF WATER RESOURCES
NORTHERN BRANCH

LAND AND WATER USE
EEL RIVER HYDROGRAPHIC UNIT

CLASSIFICATION OF LANDS

T 1 N, R 4-6 E HB&M
1958

SCALE OF FEET
2000 0 2000 4000 6000

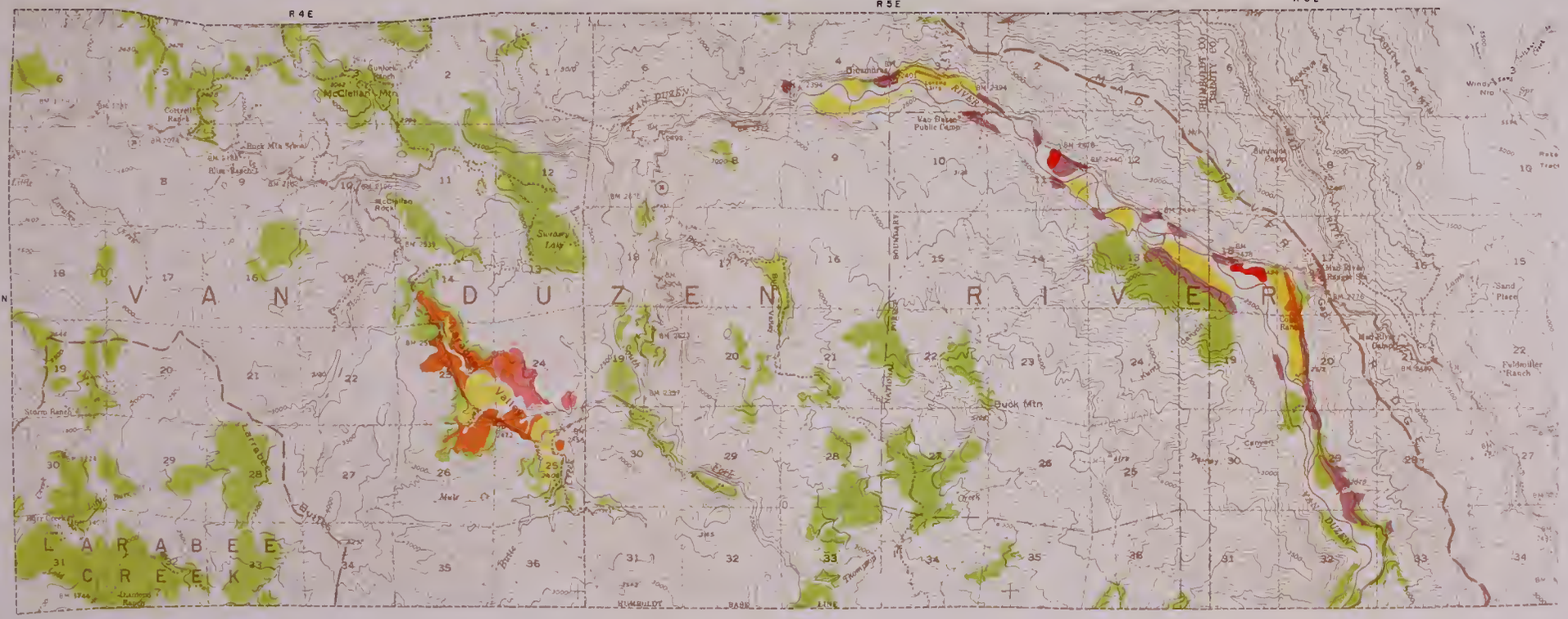

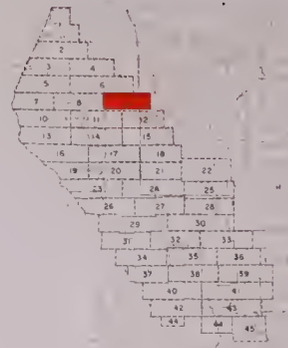

LEGEND

- HYDROGRAPHIC UNIT BOUNDARY
- SUBUNIT BOUNDARY
- SMOOTH LYING IRRIGABLE LANDS (V)
- GENTLY SLOPING OR UNDULATING IRRIGABLE LANDS (H)
- STEEPLY SLOPING IRRIGABLE LANDS (M)
- IRRIGABLE LANDS BETTER SUITED FOR FOREST MANAGEMENT (F)
- PRESENT URBAN LANDS (U)
- RECREATIONAL LANDS (R)

STATE OF CALIFORNIA
THE RESOURCES AGENCY OF CALIFORNIA
DEPARTMENT OF WATER RESOURCES
NORTHERN BRANCH

LAND AND WATER USE
EEL RIVER HYDROGRAPHIC UNIT

CLASSIFICATION OF LANDS

T 1 N, R 4-6 E HBBM
1958

SCALE OF FEET
2000 0 2000 4000 6000

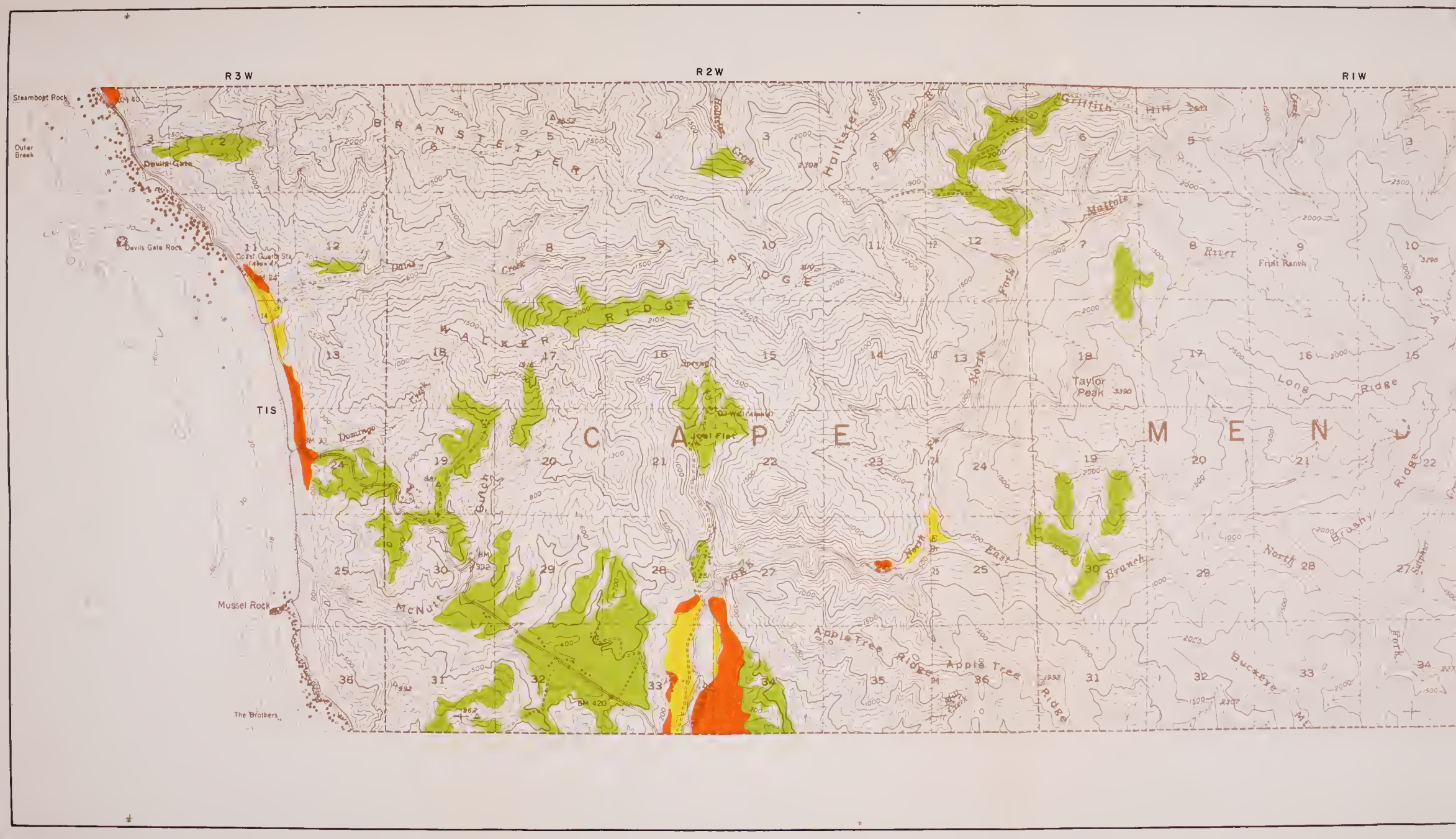
R3W
R2W
R1W
T1S
Steamboat Rock
Outer Break
Devils Gate
Devils Gate Rock
Coast Guard Sta
Mussel Rock
The Brothers
BRANSTETTER RIDGE
WALKER RIDGE
Hollister
Griffith Hill
Mattole River
Fruit Ranch
Taylor Peak
Long Ridge
Brushy Ridge
North Fork
East Branch
Apple Tree Ridge
Buckeye Mt
Domingo Creek
McNutt Gulch
Joel Flat
Oil Well (Abandoned)
Spring
CAPE MENDOCINO
BM 40
BM 24
BM 33
BM 332
BM 420

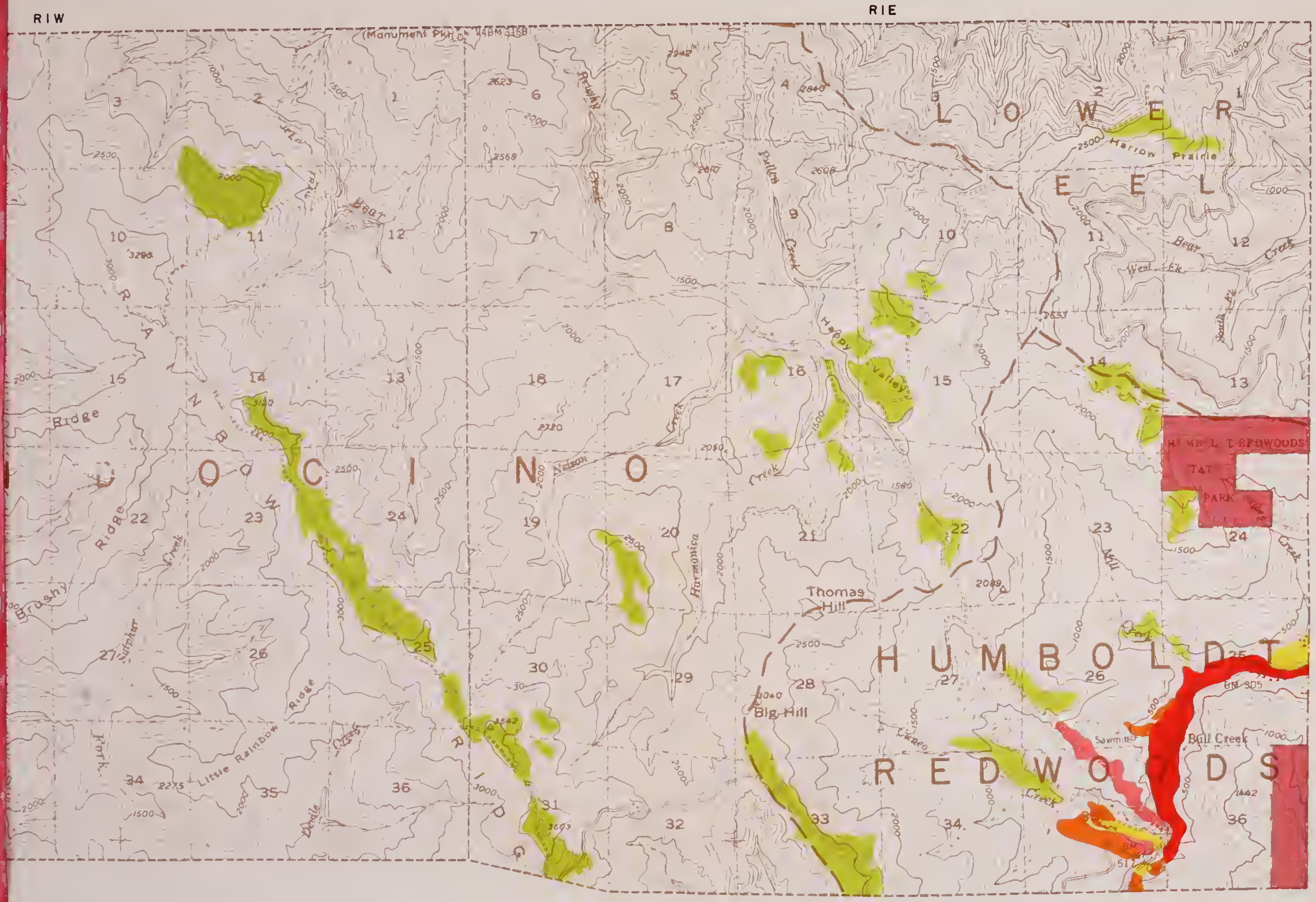

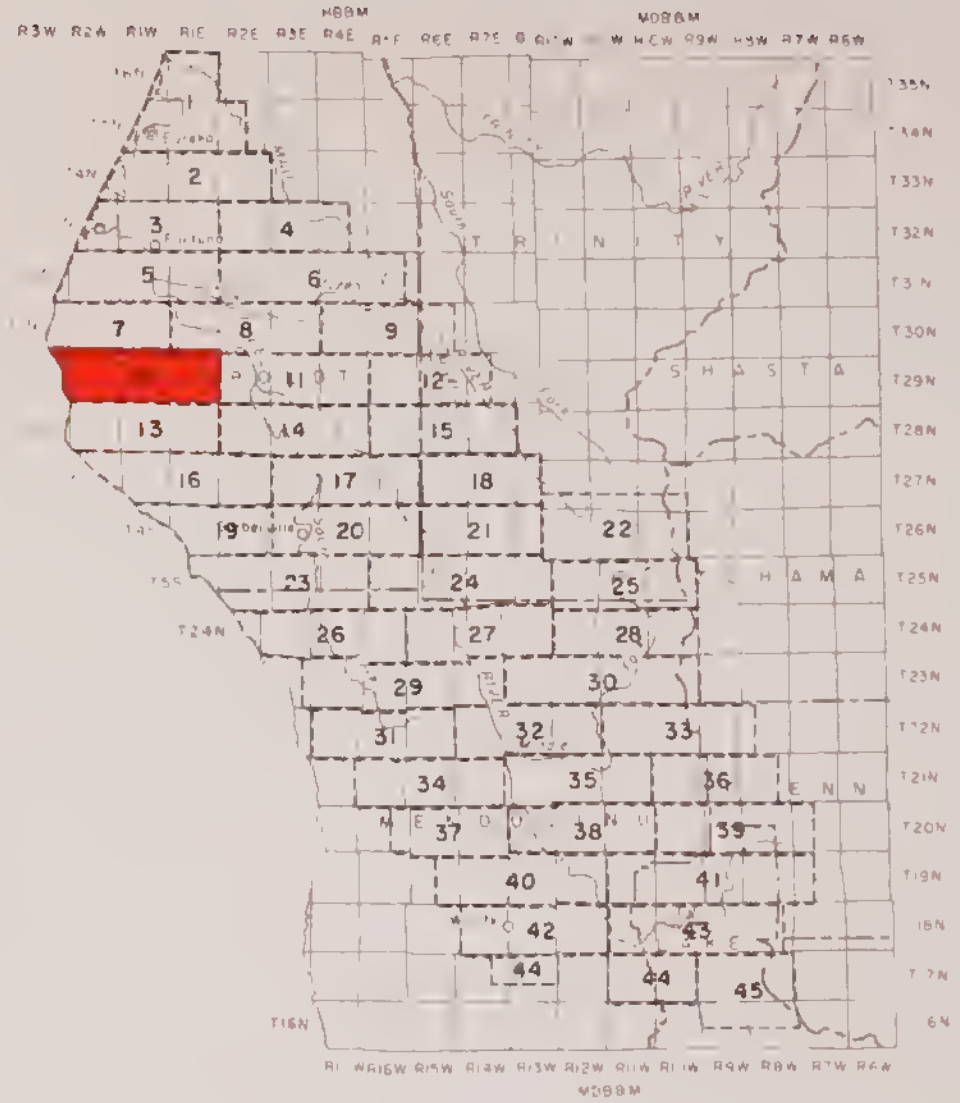

LEGEND

- HYDROGRAPHIC UNIT BOUNDARY
- SUBUNIT BOUNDARY
- SMOOTH LYING IRRIGABLE LANDS (V)
- GENTLY SLOPING OR UNDULATING IRRIGABLE LANDS (H)
- STEEPLY SLOPING IRRIGABLE LANDS (M)
- IRRIGABLE LANDS BETTER SUITED FOR FOREST MANAGEMENT (F)
- PRESENT URBAN LANDS (U)
- RECREATIONAL LANDS (R)

STATE OF CALIFORNIA
THE RESOURCES AGENCY OF CALIFORNIA
DEPARTMENT OF WATER RESOURCES
NORTHERN BRANCH

LAND AND WATER USE
EEL RIVER HYDROGRAPHIC UNIT

CLASSIFICATION OF LANDS

T 1 S, R3W-1E HB&M

1958

SCALE OF FEET
2000 0 2000 4000 6000

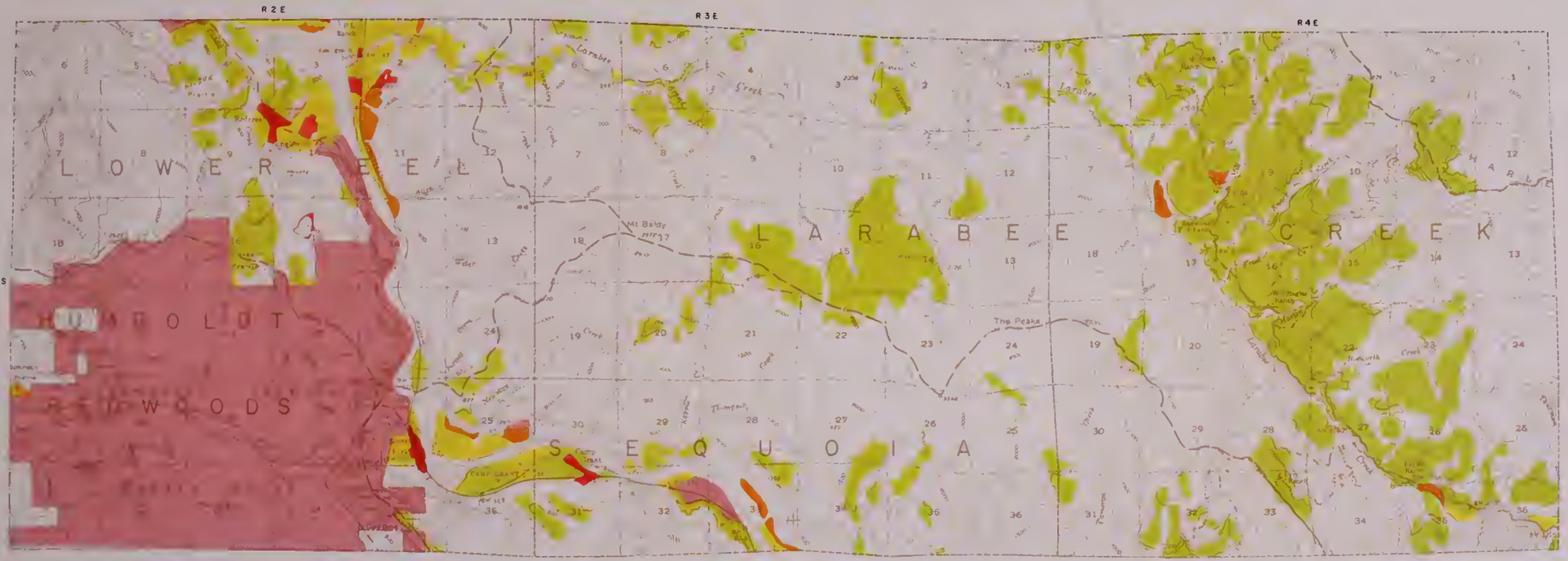

LEGEND

- HYDROGRAPHIC UNIT BOUNDARY
- SUBUNIT BOUNDARY
- SMOOTH LYING IRRIGABLE LANDS (IV)
- GENTLY SLOPING OR UNDULATING IRRIGABLE LANDS (III)
- STEEPLY SLOPING IRRIGABLE LANDS (II)
- IRRIGABLE LANDS BETTER SUITED FOR FOREST MANAGEMENT (F)
- PRESENT URBAN LANDS (U)
- RECREATIONAL LANDS (R)

STATE OF CALIFORNIA
THE RESOURCES AGENCY OF CALIFORNIA
DEPARTMENT OF WATER RESOURCES
NORTHERN BRANCH

LAND AND WATER USE
EEL RIVER HYDROGRAPHIC UNIT

CLASSIFICATION OF LANDS

T 1 S, R 2-4 E HBBM
1958

SCALE OF FEET
2000 0 2000 4000 6000

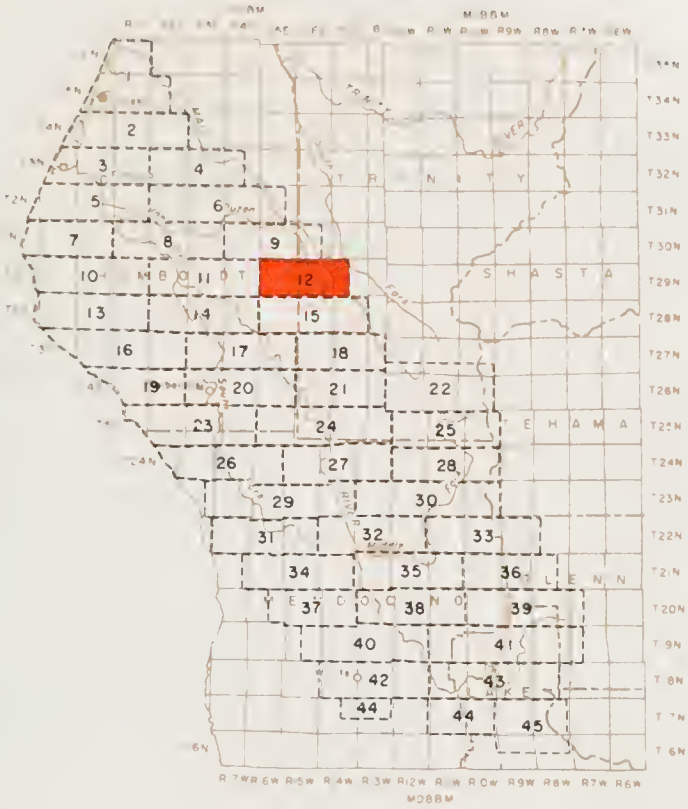

LEGEND

- HYDROGRAPHIC UNIT BOUNDARY
- SUBUNIT BOUNDARY
- SMOOTH LYING IRRIGABLE LANDS (V)
- GENTLY SLOPING OR UNDULATING IRRIGABLE LANDS (H)
- STEEPLY SLOPING IRRIGABLE LANDS (M)
- IRRIGABLE LANDS BETTER SUITED FOR FOREST MANAGEMENT (F)
- PRESENT URBAN LANDS (U)
- RECREATIONAL LANDS (R)

STATE OF CALIFORNIA
THE RESOURCES AGENCY OF CALIFORNIA
DEPARTMENT OF WATER RESOURCES
NORTHERN BRANCH

LAND AND WATER USE
EEL RIVER HYDROGRAPHIC UNIT

CLASSIFICATION OF LANDS

T 1 S, R 5-7 E HB&M

1958

SCALE OF FEET

2000 0 2000 4000 6000

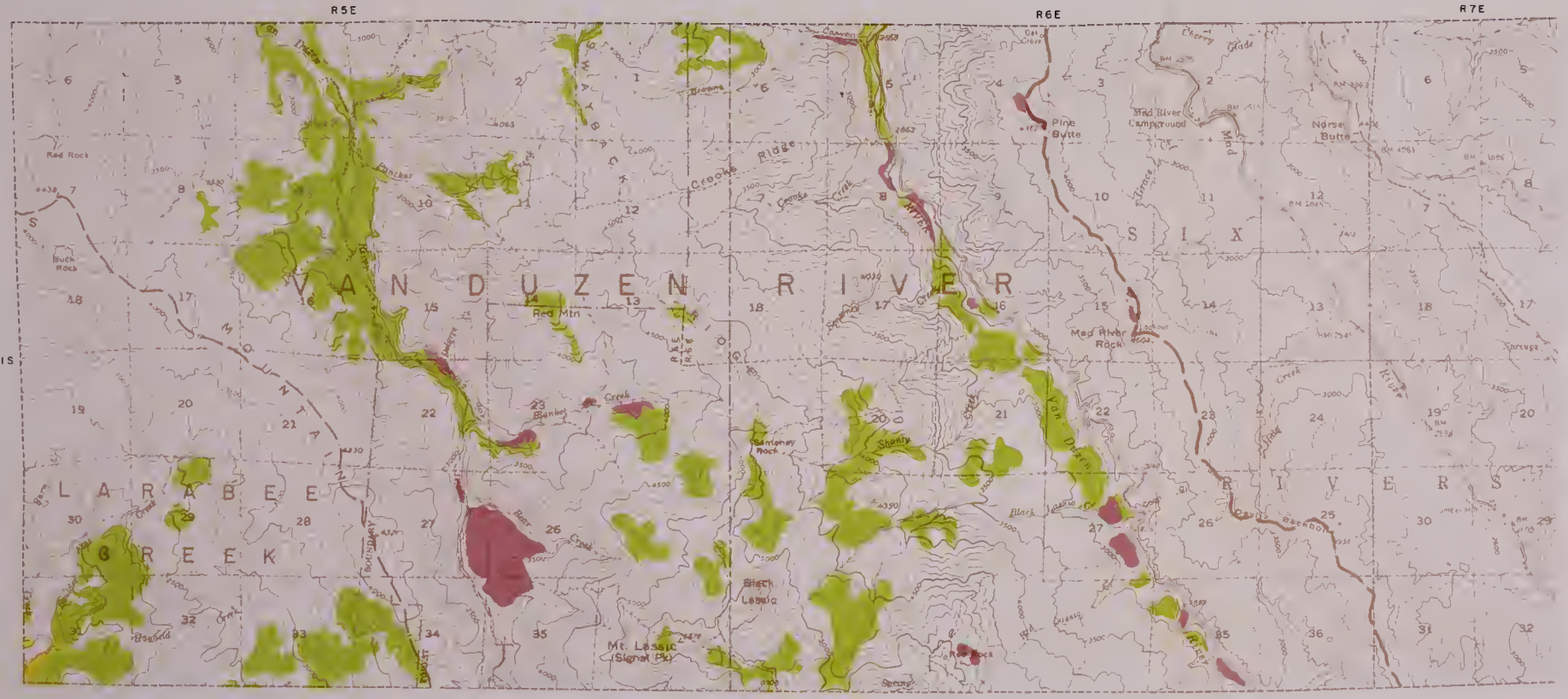

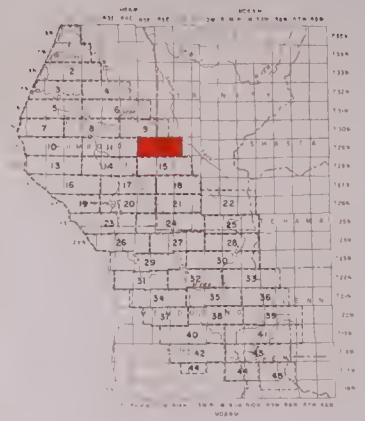

LEGEND

- HYDROGRAPHIC UNIT BOUNDARY
- SUBUNIT BOUNDARY
- SMOOTH LYING IRRIGABLE LANDS (V)
- GENTLY SLOPING OR UNDULATING IRRIGABLE LANDS (H)
- STEEPLY SLOPING IRRIGABLE LANDS (M)
- IRRIGABLE LANDS BETTER SUITED FOR FOREST MANAGEMENT (F)
- PRESENT URBAN LANDS (U)
- RECREATIONAL LANDS (R)

STATE OF CALIFORNIA
THE RESOURCES AGENCY OF CALIFORNIA
DEPARTMENT OF WATER RESOURCES
NORTHERN BRANCH

LAND AND WATER USE
EEL RIVER HYDROGRAPHIC UNIT

CLASSIFICATION OF LANDS

T 1 S, R5-7 E HB&M
1958

SCALE OF FEET
2000 0 2000 4000 6000

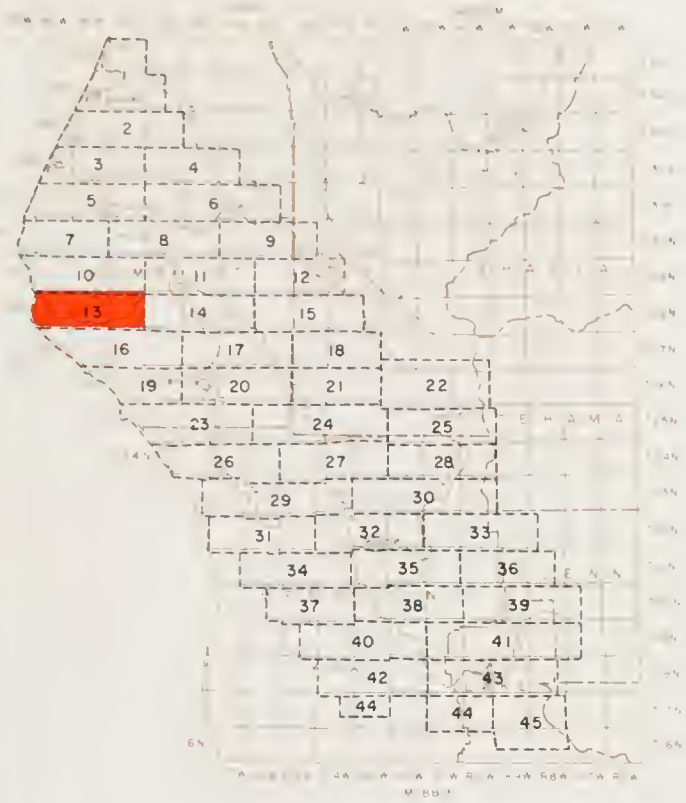

LEGEND

- HYDROGRAPHIC UNIT BOUNDARY
- SUBUNIT BOUNDARY
- SMOOTH LYING IRRIGABLE LANDS (V)
- GENTLY SLOPING OR UNDULATING IRRIGABLE LANDS (H)
- STEEPLY SLOPING IRRIGABLE LANDS (M)
- IRRIGABLE LANDS BETTER SUITED FOR FOREST MANAGEMENT (F)
- PRESENT URBAN LANDS (U)
- RECREATIONAL LANDS (R)

STATE OF CALIFORNIA
THE RESOURCES AGENCY OF CALIFORNIA
DEPARTMENT OF WATER RESOURCES
NORTHERN BRANCH

LAND AND WATER USE
EEL RIVER HYDROGRAPHIC UNIT

CLASSIFICATION OF LANDS

T2S, R3W - 1E HB&M
1958

SCALE OF FEET
2000 0 2000 4000 6000

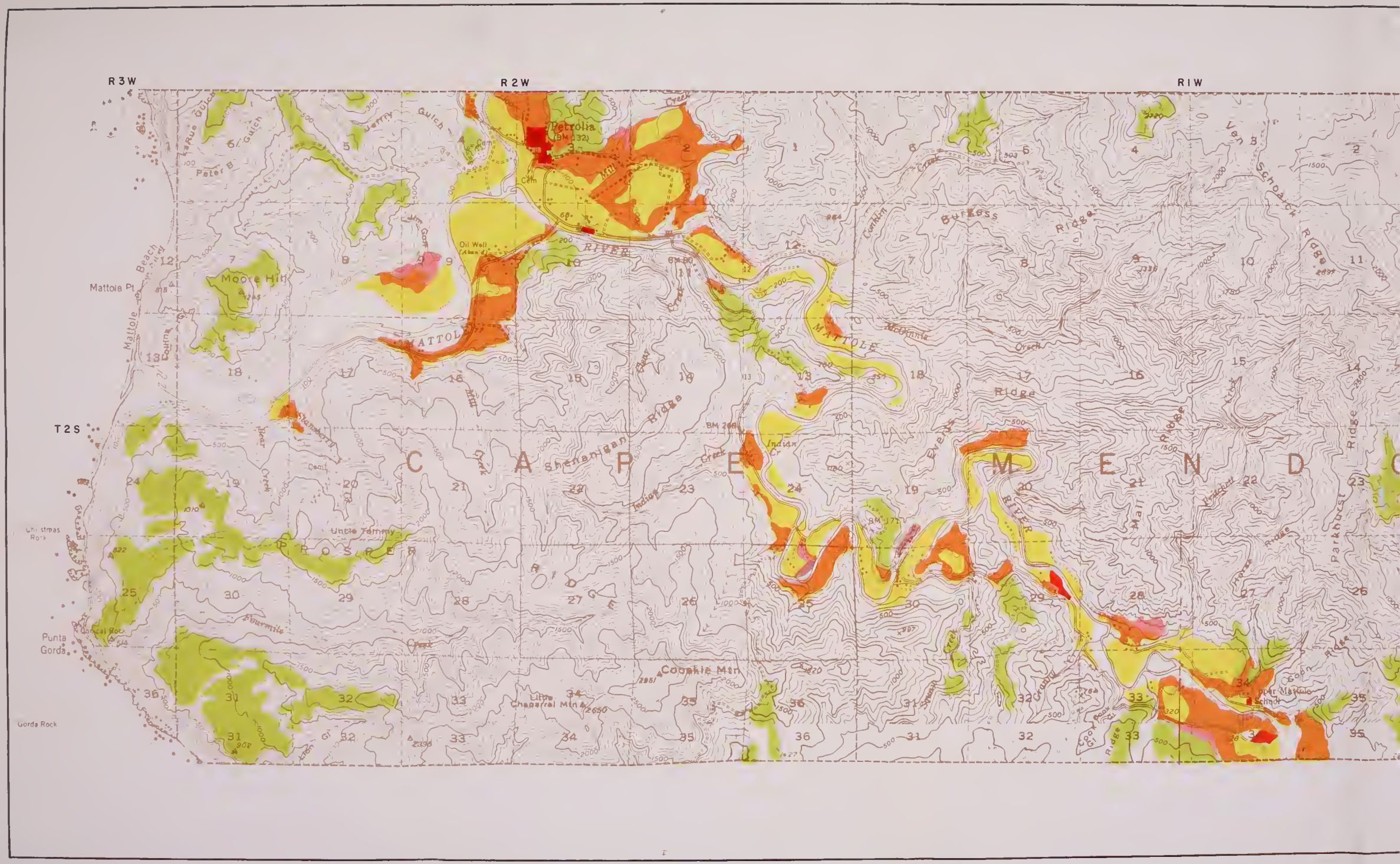
R 3 W
R 2 W
R 1 W
T 2 S
Petrolia
(BM 132)
Oil Well
(Aban'd)
Moore Hill
Mattole Pt
Mattole Beach
MATTOLE
RIVER
Burgess Ridge
Ven Schoaick Ridge
Shenanigan Ridge
Indian Cr
Events Ridge
Mall Ridge
Parkhurst Ridge
C A P E M E N D O
Uncle Tommy
PROSPER RIDGE
Fourmile Creek
Cooskie Mtn
Little Chaparral Mtn
Punta Gorda
Conical Rock
Gorda Rock
Upper Mattole School

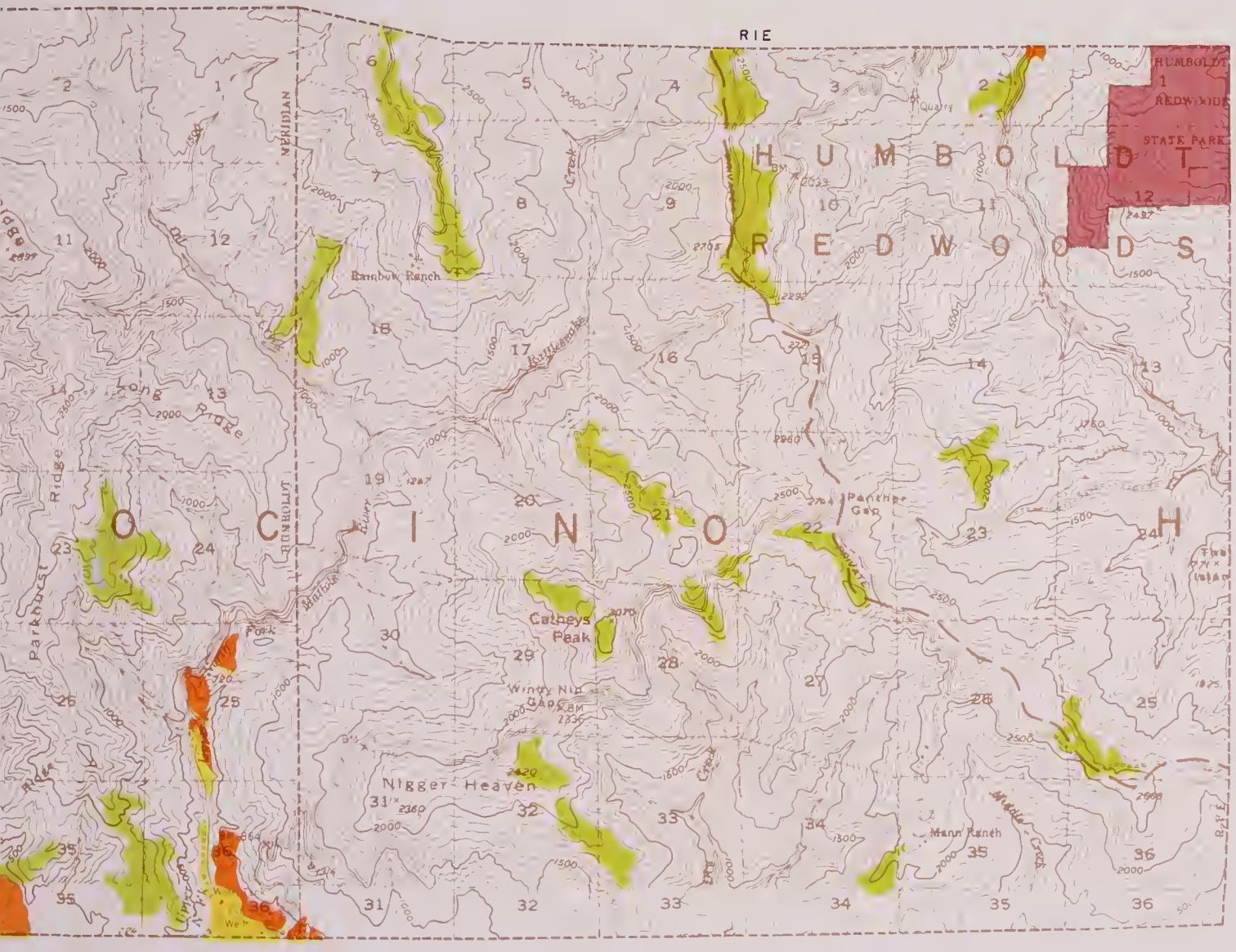

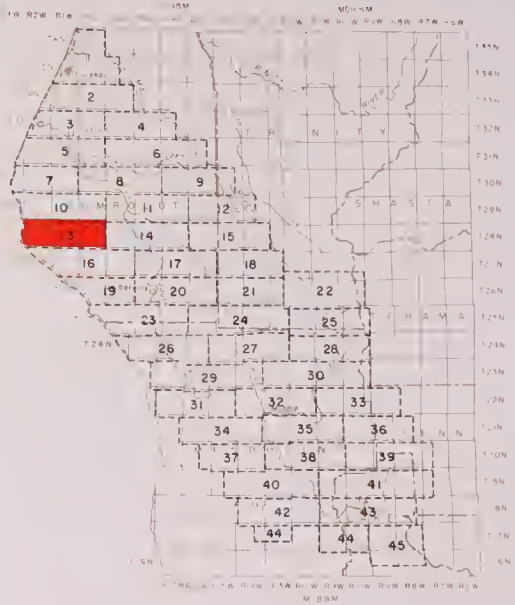

LEGEND

- HYDROGRAPHIC UNIT BOUNDARY
- SUBUNIT BOUNDARY
- SMOOTH LYING IRRIGABLE LANDS (V)
- GENTLY SLOPING OR UNDULATING IRRIGABLE LANDS (H)
- STEEPLY SLOPING IRRIGABLE LANDS (M)
- IRRIGABLE LANDS BETTER SUITED FOR FOREST MANAGEMENT (F)
- PRESENT URBAN LANDS (U)
- RECREATIONAL LANDS (R)

STATE OF CALIFORNIA
THE RESOURCES AGENCY OF CALIFORNIA
DEPARTMENT OF WATER RESOURCES
NORTHERN BRANCH

LAND AND WATER USE
EEL RIVER HYDROGRAPHIC UNIT

CLASSIFICATION OF LANDS

T2S, R3W-1E HB&M
1958

SCALE OF FEET
2000 0 2000 4000 6000

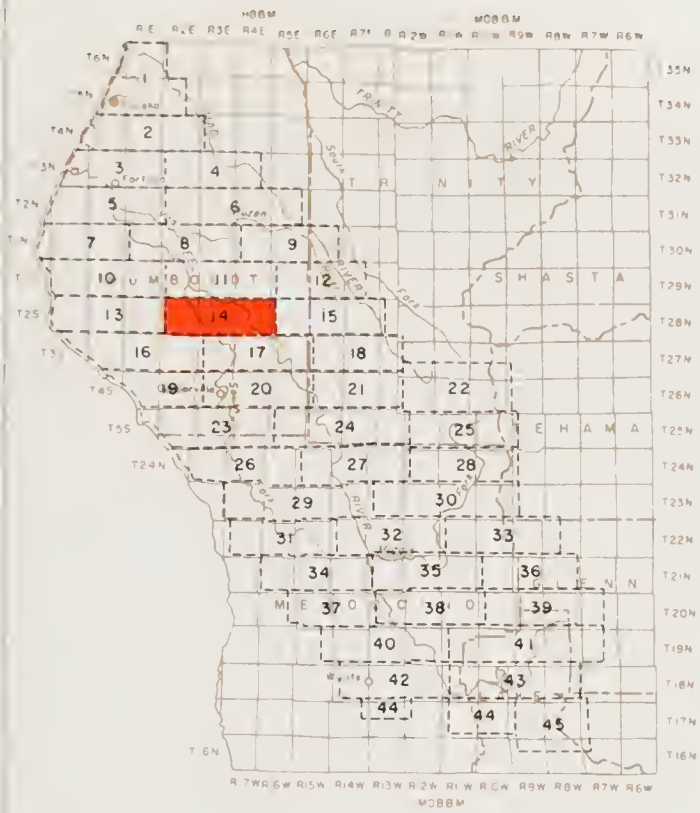

LEGEND

- HYDROGRAPHIC UNIT BOUNDARY
- SUBUNIT BOUNDARY
- SMOOTH LYING IRRIGABLE LANDS (V)
- GENTLY SLOPING OR UNDULATING IRRIGABLE LANDS (H)
- STEEPLY SLOPING IRRIGABLE LANDS (M)
- IRRIGABLE LANDS BETTER SUITED FOR FOREST MANAGEMENT (F)
- PRESENT URBAN LANDS (U)
- RECREATIONAL LANDS (R)

STATE OF CALIFORNIA
THE RESOURCES AGENCY OF CALIFORNIA
DEPARTMENT OF WATER RESOURCES
NORTHERN BRANCH

LAND AND WATER USE
EEL RIVER HYDROGRAPHIC UNIT

CLASSIFICATION OF LANDS

T 2 S, R 2 - 4 E HB&M

1958

SCALE OF FEET

2000 0 2000 4000 6000

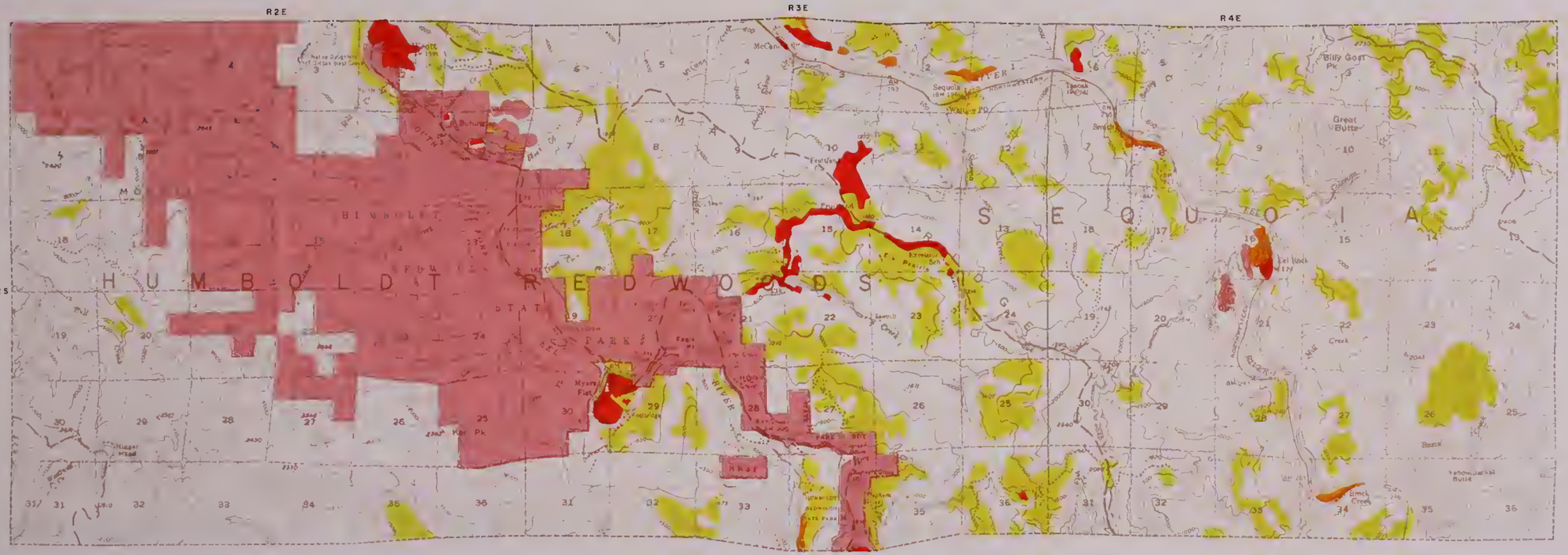



LEGEND

- HYDROGRAPHIC UNIT BOUNDARY
- SUBUNIT BOUNDARY
- SMOOTH LYING IRRIGABLE LANDS (1)
- GENTLY SLOPING OR UNDULATING IRRIGABLE LANDS (2)
- STEEPLY SLOPING IRRIGABLE LANDS (3)
- IRRIGABLE LANDS BETTER SUITED FOR FOREST MANAGEMENT (F)
- PRESENT URBAN LANDS (U)
- RECREATIONAL LANDS (R)

STATE OF CALIFORNIA
THE RESOURCES AGENCY OF CALIFORNIA
DEPARTMENT OF WATER RESOURCES
NORTHERN BRANCH

LAND AND WATER USE
EEL RIVER HYDROGRAPHIC UNIT

CLASSIFICATION OF LANDS

T 2 S, R2-4 E HB&M
1958

SCALE OF FEET
2000 0 2000 4000 6000

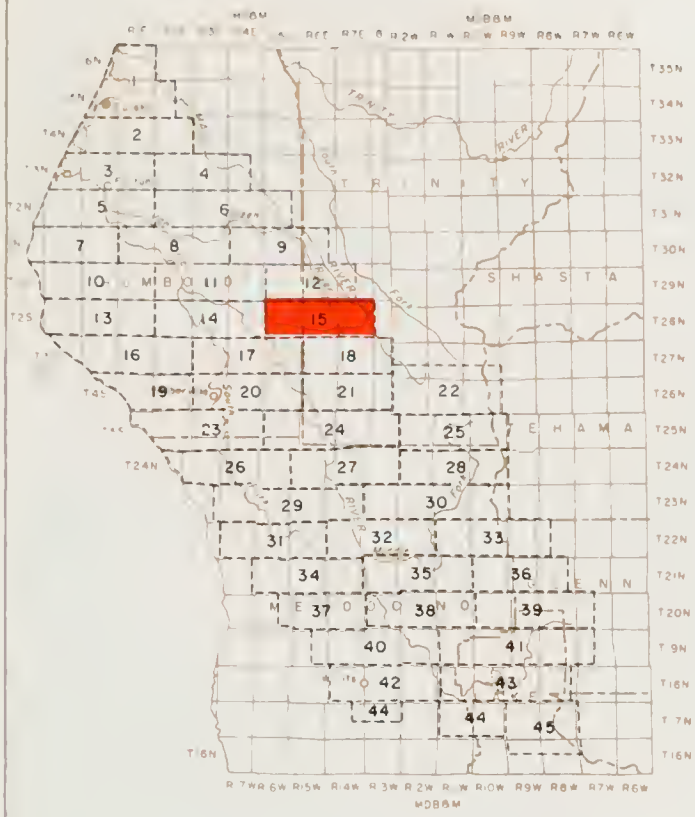

LEGEND

- HYDROGRAPHIC UNIT BOUNDARY
- SUBUNIT BOUNDARY
- SMOOTH LYING IRRIGABLE LANDS (V)
- GENTLY SLOPING OR UNDULATING IRRIGABLE LANDS (H)
- STEEPLY SLOPING IRRIGABLE LANDS (M)
- IRRIGABLE LANDS BETTER SUITED FOR FOREST MANAGEMENT (F)
- PRESENT URBAN LANDS (U)
- RECREATIONAL LANDS (R)

STATE OF CALIFORNIA
THE RESOURCES AGENCY OF CALIFORNIA
DEPARTMENT OF WATER RESOURCES
NORTHERN BRANCH

LAND AND WATER USE
EEL RIVER HYDROGRAPHIC UNIT

CLASSIFICATION OF LANDS

T 2 S, R 5-7 E HB&M
1958

SCALE OF FEET
2000 0 2000 4000 6000

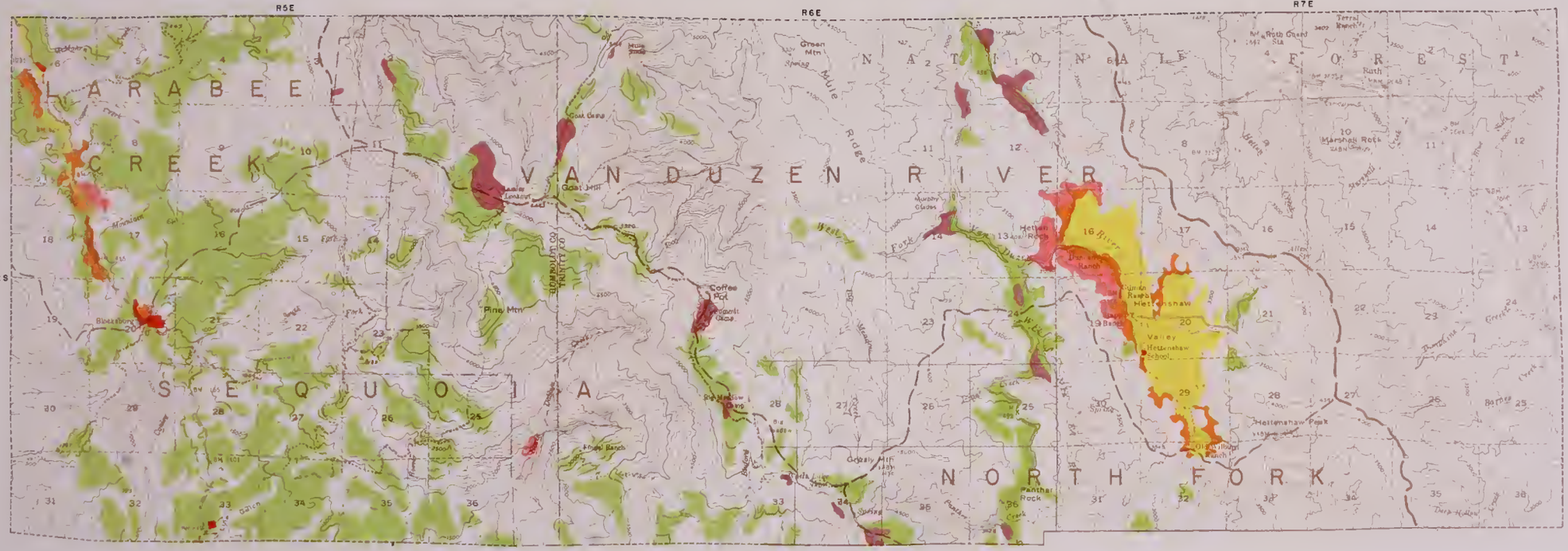

LEGEND

- HYDROGRAPHIC UNIT BOUNDARY
- SUBUNIT BOUNDARY
- SMOOTH LYING IRRIGABLE LANDS (IV)
- GENTLY SLOPING OR UNDULATING IRRIGABLE LANDS (IV)
- STEEPLY SLOPING IRRIGABLE LANDS (IV)
- IRRIGABLE LANDS BETTER SUITED FOR FOREST MANAGEMENT (IF)
- PRESENT URBAN LANDS (U)
- RECREATIONAL LANDS (R)

STATE OF CALIFORNIA
THE RESOURCES AGENCY OF CALIFORNIA
DEPARTMENT OF WATER RESOURCES
NORTHERN BRANCH

LAND AND WATER USE
EEL RIVER HYDROGRAPHIC UNIT

CLASSIFICATION OF LANDS

T 2 S, R 5-7 E HBBM
1958

SCALE OF FEET
2000 0 2000 4000 6000

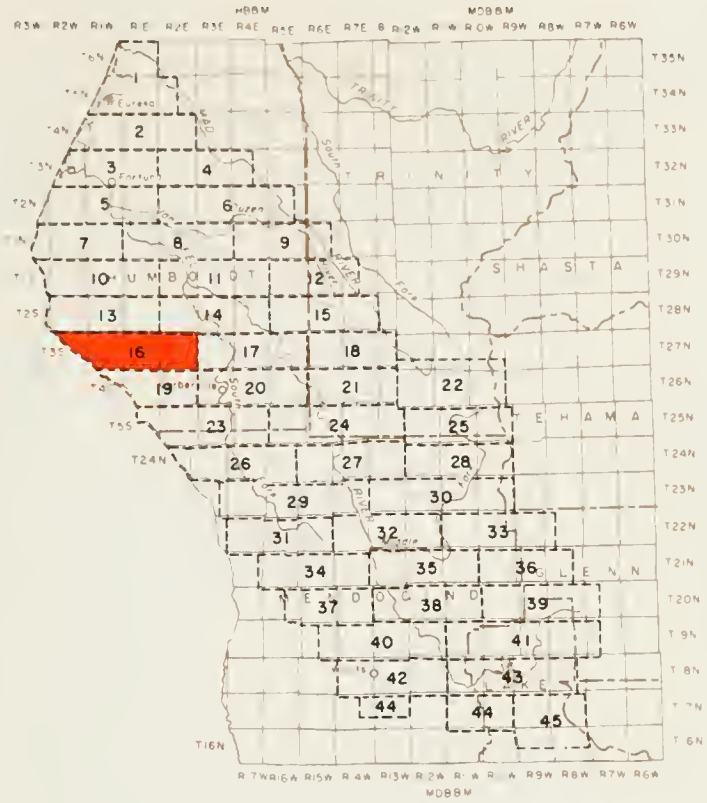

LEGEND

- HYDROGRAPHIC UNIT BOUNDARY
- SUBUNIT BOUNDARY
- SMOOTH LYING IRRIGABLE LANDS (V)
- GENTLY SLOPING OR UNDULATING IRRIGABLE LANDS (H)
- STEEPLY SLOPING IRRIGABLE LANDS (M)
- IRRIGABLE LANDS BETTER SUITED FOR FOREST MANAGEMENT (F)
- PRESENT URBAN LANDS (U)
- RECREATIONAL LANDS (R)

STATE OF CALIFORNIA
THE RESOURCES AGENCY OF CALIFORNIA
DEPARTMENT OF WATER RESOURCES
NORTHERN BRANCH

LAND AND WATER USE
EEL RIVER HYDROGRAPHIC UNIT

CLASSIFICATION OF LANDS

T 3 S, R 2 W - 2 E HBBM

1958

SCALE OF FEET

2000 0 2000 4000 6000

R 2 W
R 1 W
T 3 S
Reynolds Rock
Cooskie Ridge
Lake Ridge
Moody Ridge
Squaw Creek
Moorehead Ridge
Telegraph Ridge
Oat Hill
Oat Ridge
Kinsey Ridge
Spanish Ridge
Spanish Flat
Big Mtn
Hadley Pk
Brushy Mtn
North Slide Pk
Shubrick Peak
Kings Peak
Bear Trap Ridge
Honeydew
Wilder Ridge
C A P E M E N D
MERIDIAN
HUMBOLDT
RIVER

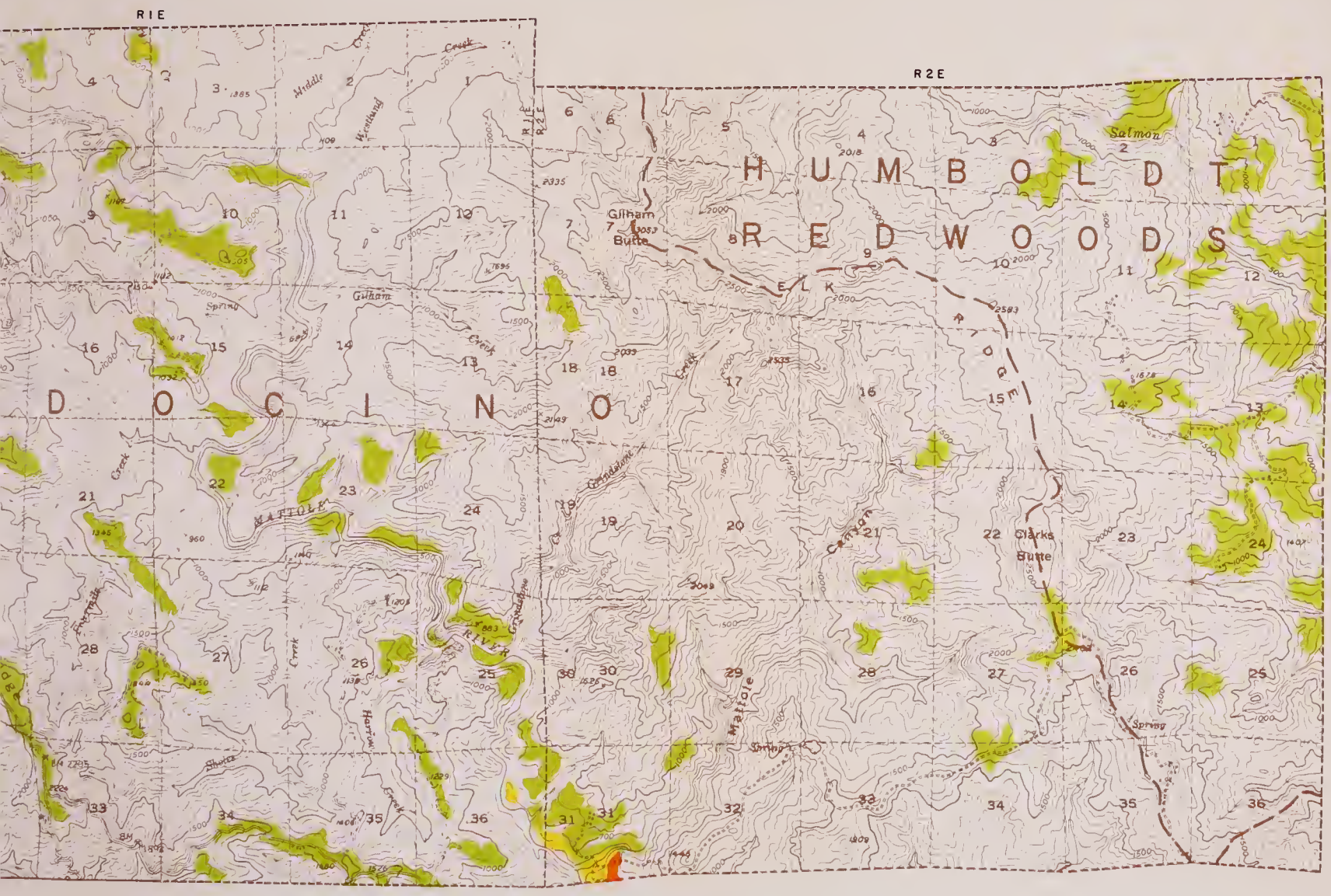

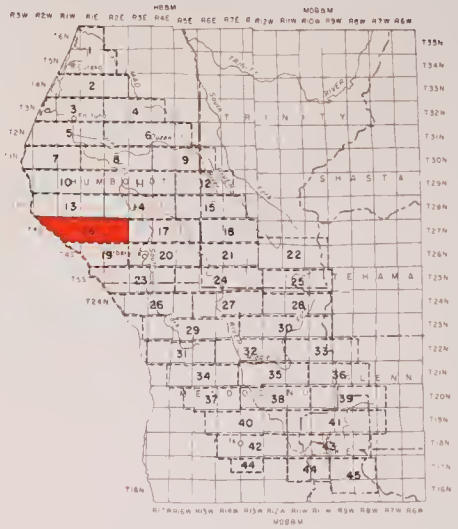

LEGEND

- HYDROGRAPHIC UNIT BOUNDARY
- SUBUNIT BOUNDARY
- SMOOTH LYING IRRIGABLE LANDS (V)
- GENTLY SLOPING OR UNDULATING IRRIGABLE LANDS (H)
- STEEPLY SLOPING IRRIGABLE LANDS (M)
- IRRIGABLE LANDS BETTER SUITED FOR FOREST MANAGEMENT (F)
- PRESENT URBAN LANDS (U)
- RECREATIONAL LANDS (R)

STATE OF CALIFORNIA
THE RESOURCES AGENCY OF CALIFORNIA
DEPARTMENT OF WATER RESOURCES
NORTHERN BRANCH

LAND AND WATER USE
EEL RIVER HYDROGRAPHIC UNIT

CLASSIFICATION OF LANDS

T3S, R2W - 2E HB&M
1958

SCALE OF FEET
2000 0 2000 4000 6000

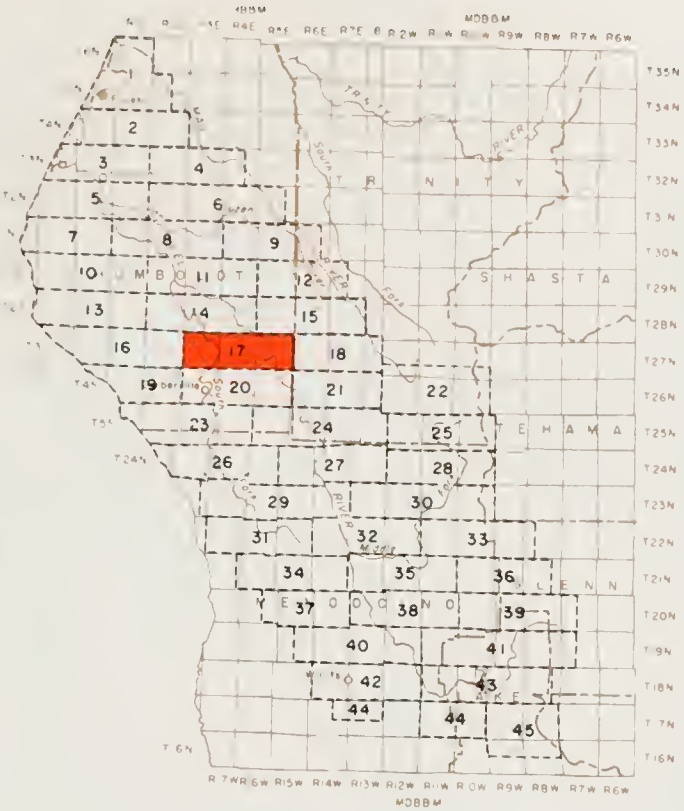

LEGEND

HYDROGRAPHIC UNIT BOUNDARY

SUBUNIT BOUNDARY

SMOOTH LYING IRRIGABLE LANDS (V)

GENTLY SLOPING OR UNDULATING IRRIGABLE LANDS (H)

STEEPLY SLOPING IRRIGABLE LANDS (M)

IRRIGABLE LANDS BETTER SUITED FOR FOREST MANAGEMENT (F)

PRESENT URBAN LANDS (U)

RECREATIONAL LANDS (R)

STATE OF CALIFORNIA
THE RESOURCES AGENCY OF CALIFORNIA
DEPARTMENT OF WATER RESOURCES
NORTHERN BRANCH

LAND AND WATER USE
EEL RIVER HYDROGRAPHIC UNIT

CLASSIFICATION OF LANDS

T 3 S, R 3 - 5 E HBBM

1958

SCALE OF FEET

2000 0 2000 4000 6000

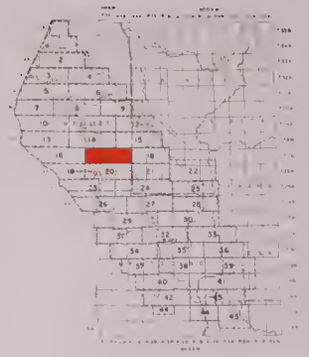

LEGEND

- HYDROGRAPHIC UNIT BOUNDARY
- SUBUNIT BOUNDARY
- SMOOTH LYING IRRIGABLE LANDS (V)
- GENTLY SLOPING OR UNDULATING IRRIGABLE LANDS (IV)
- STEEPLY SLOPING IRRIGABLE LANDS (III)
- IRRIGABLE LANDS BETTER SUITED FOR FOREST MANAGEMENT (II)
- PRESENT URBAN LANDS (U)
- RECREATIONAL LANDS (R)

STATE OF CALIFORNIA
THE RESOURCES AGENCY OF CALIFORNIA
DEPARTMENT OF WATER RESOURCES
NORTHERN BRANCH

LAND AND WATER USE
EEL RIVER HYDROGRAPHIC UNIT

CLASSIFICATION OF LANDS

T 3 S, R 3 - 5 E HB&M
1958

SCALE OF FEET
2000 0 2000 4000 6000

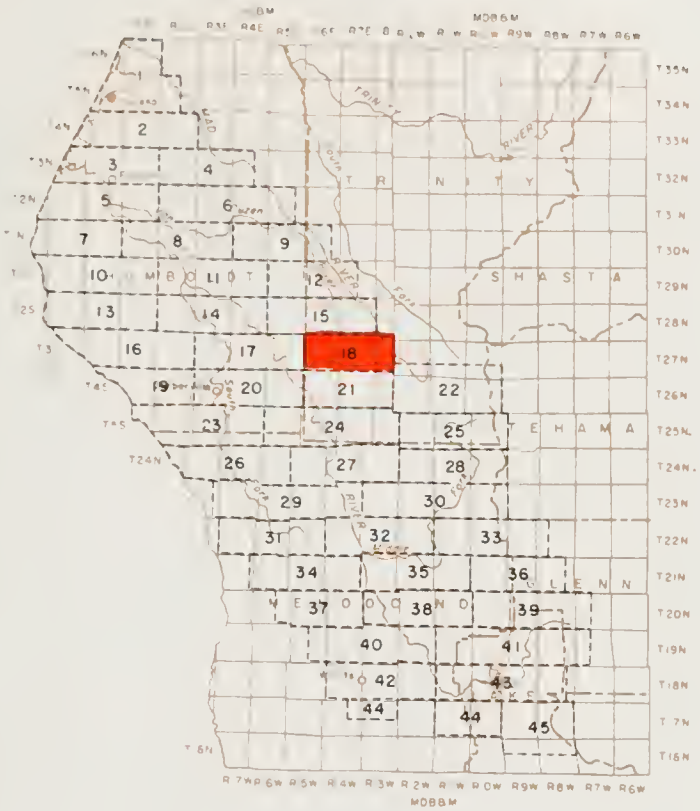

LEGEND

- HYDROGRAPHIC UNIT BOUNDARY
- SUBUNIT BOUNDARY
- SMOOTH LYING IRRIGABLE LANDS (V)
- GENTLY SLOPING OR UNDULATING IRRIGABLE LANDS (H)
- STEEPLY SLOPING IRRIGABLE LANDS (M)
- IRRIGABLE LANDS BETTER SUITED FOR FOREST MANAGEMENT (F)
- PRESENT URBAN LANDS (U)
- RECREATIONAL LANDS (R)

STATE OF CALIFORNIA
THE RESOURCES AGENCY OF CALIFORNIA
DEPARTMENT OF WATER RESOURCES
NORTHERN BRANCH

LAND AND WATER USE
EEL RIVER HYDROGRAPHIC UNIT

CLASSIFICATION OF LANDS

T 3 S, R 6-8 E HB&M

1958

SCALE OF FEET

2000 0 2000 4000 6000

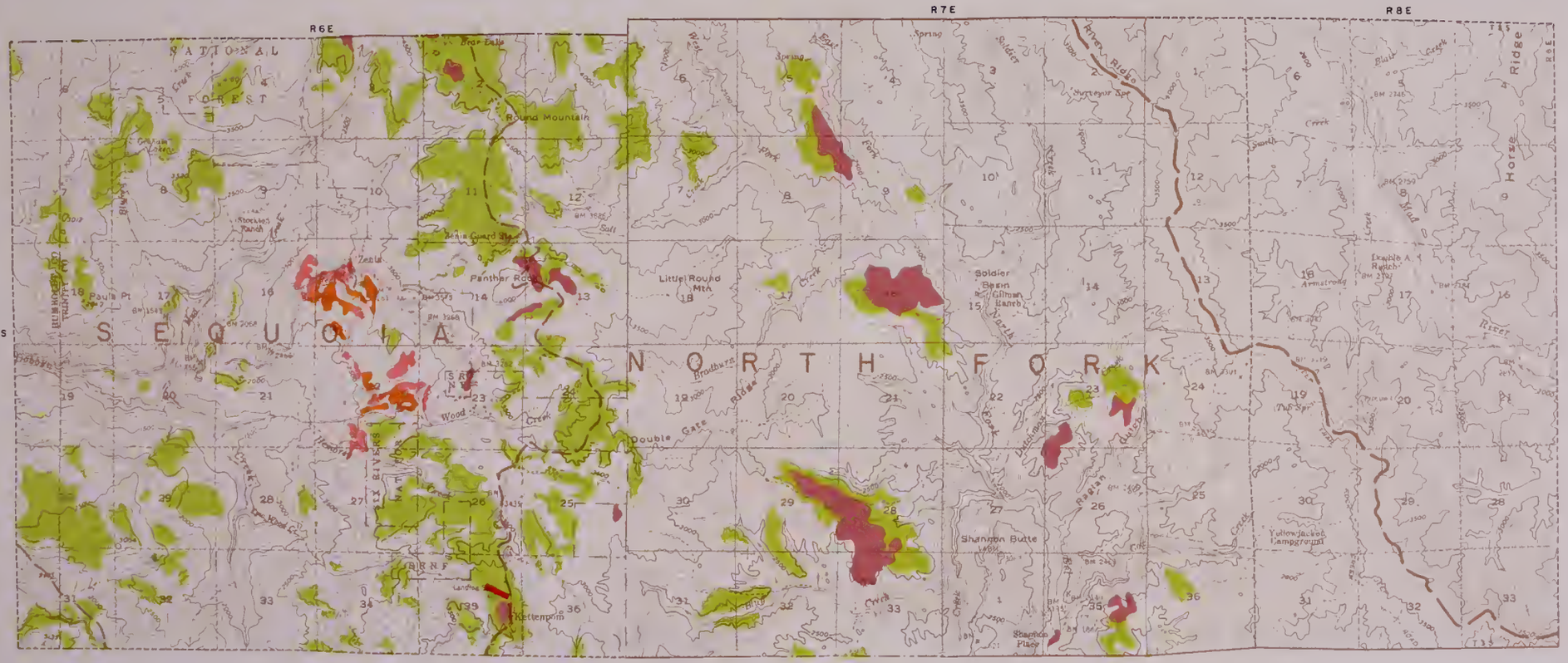

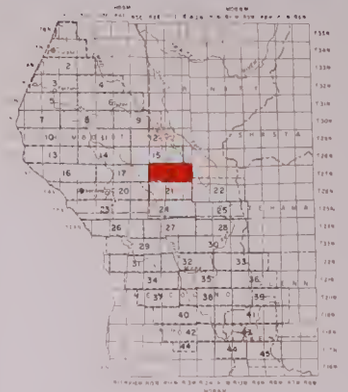

LEGEND

- HYDROGRAPHIC UNIT BOUNDARY
- SUBUNIT BOUNDARY
- SMOOTH LYING IRRIGABLE LANDS (IV)
- GENTLY SLOPING OR UNDULATING IRRIGABLE LANDS (III)
- STEEPLY SLOPING IRRIGABLE LANDS (II)
- IRRIGABLE LANDS BETTER SUITED FOR FOREST MANAGEMENT (F)
- PRESENT URBAN LANDS (U)
- RECREATIONAL LANDS (R)

STATE OF CALIFORNIA
THE RESOURCES AGENCY OF CALIFORNIA
DEPARTMENT OF WATER RESOURCES
NORTHERN BRANCH

LAND AND WATER USE
EEL RIVER HYDROGRAPHIC UNIT

CLASSIFICATION OF LANDS

T 3 S, R 6-8 E HB&M
1958

SCALE OF FEET
2000 0 2000 4000 6000

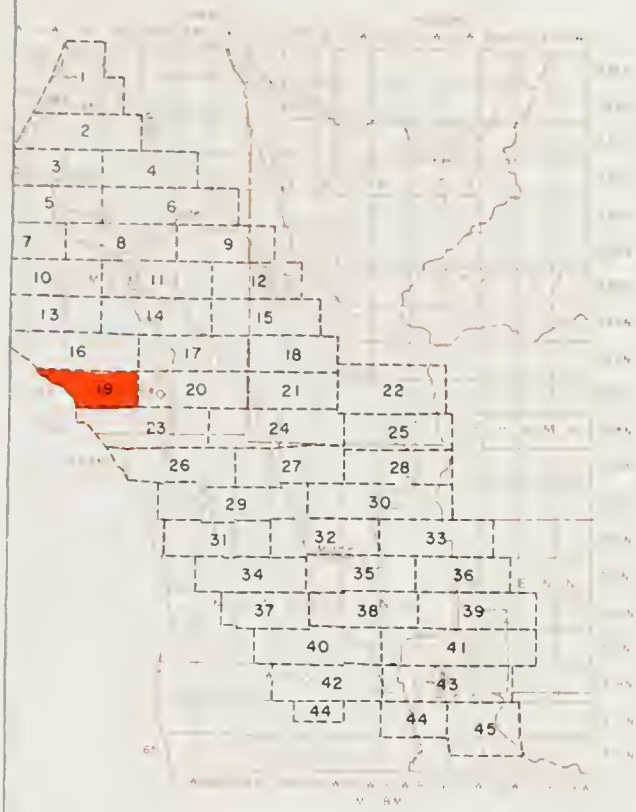

LEGEND

- HYDROGRAPHIC UNIT BOUNDARY
- SUBUNIT BOUNDARY
- SMOOTH LYING IRRIGABLE LANDS (V)
- GENTLY SLOPING OR UNDULATING IRRIGABLE LANDS (H)
- STEEPLY SLOPING IRRIGABLE LANDS (M)
- IRRIGABLE LANDS BETTER SUITED FOR FOREST MANAGEMENT (F)
- PRESENT URBAN LANDS (U)
- RECREATIONAL LANDS (R)

STATE OF CALIFORNIA
THE RESOURCES AGENCY OF CALIFORNIA
DEPARTMENT OF WATER RESOURCES
NORTHERN BRANCH

LAND AND WATER USE
EEL RIVER HYDROGRAPHIC UNIT

CLASSIFICATION OF LANDS

T 4 S, R1W-R2E HB&M
1958

SCALE OF FEET
2000 0 2000 4000 6000

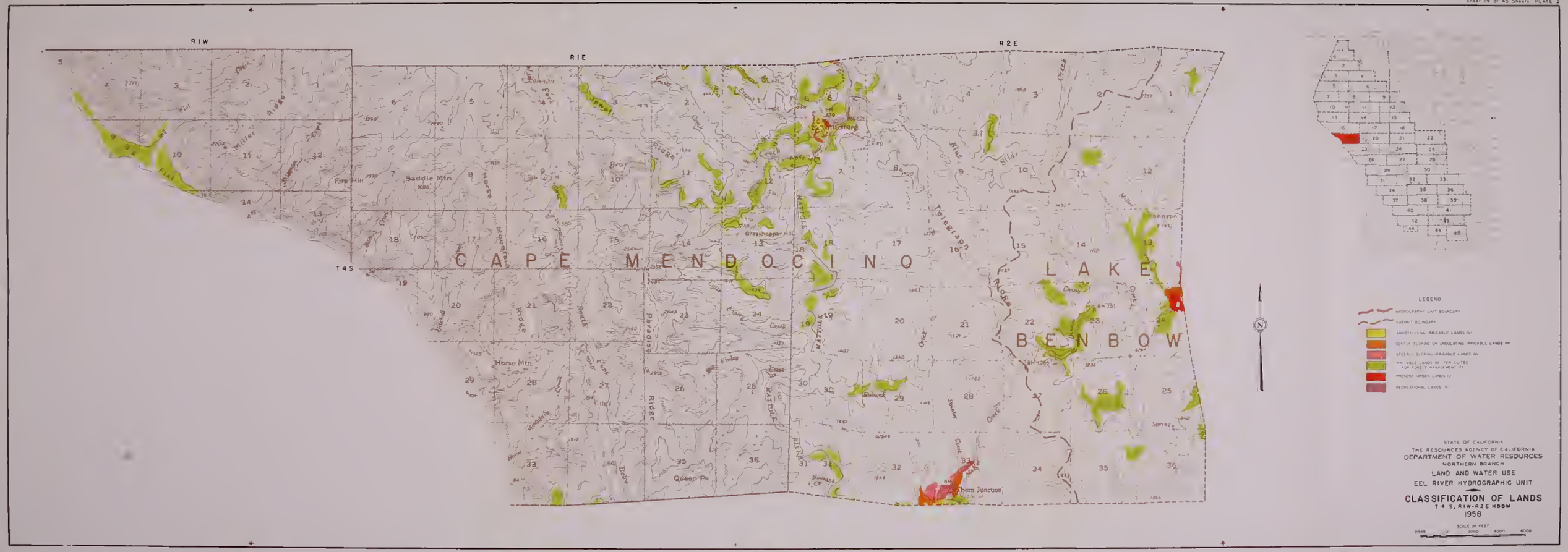
R1W
R1E
R2E
T4S
CAPE MENDOCINO LAKE
BENBOW
Saddle Mtn
Horse Mtn
Queen Pk
Telegraph Ridge
Blue Slide Creek
Johnson Flat
Thorn Junction
LEGEND
HYDROGRAPHIC UNIT BOUNDARY
SUBUNIT BOUNDARY
SMOOTH LYING IRRIGABLE LANDS (V)
GENTLY SLOPING OR UNDULATING IRRIGABLE LANDS (H)
STEEPLY SLOPING IRRIGABLE LANDS (M)
IRRITABLE LANDS BETTER SUITED FOR FOREST MANAGEMENT (F)
PRESENT URBAN LANDS (U)
RECREATIONAL LANDS (R)
STATE OF CALIFORNIA
THE RESOURCES AGENCY OF CALIFORNIA
DEPARTMENT OF WATER RESOURCES
NORTHERN BRANCH
LAND AND WATER USE
EEL RIVER HYDROGRAPHIC UNIT
CLASSIFICATION OF LANDS
T 4 S, R1W-R2E HBBM
1958
SCALE OF FEET
2000 0 2000 4000 6000

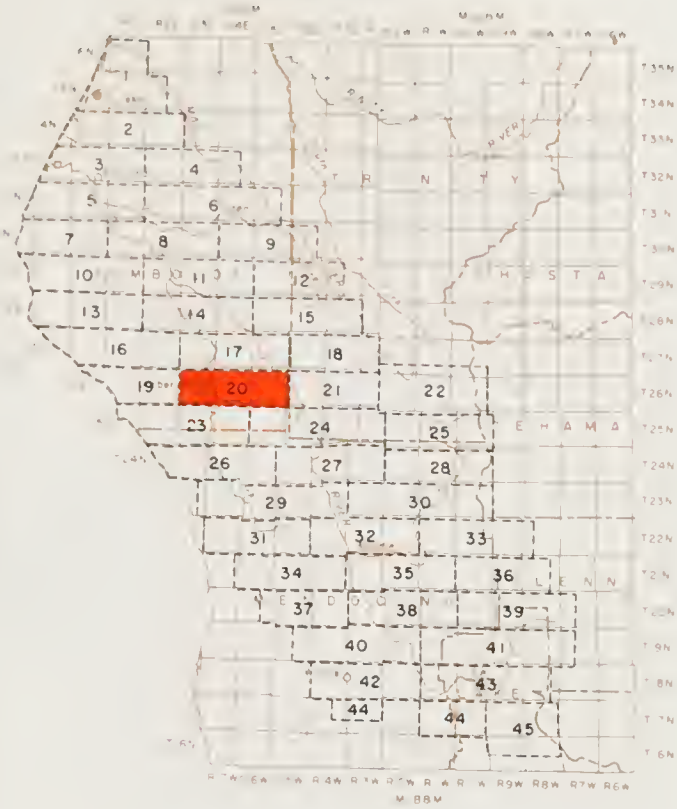

LEGEND

- HYDROGRAPHIC UNIT BOUNDARY
- SUBUNIT BOUNDARY
- SMOOTH LYING IRRIGABLE LANDS (V)
- GENTLY SLOPING OR UNDULATING IRRIGABLE LANDS (H)
- STEEPLY SLOPING IRRIGABLE LANDS (M)
- IRRIGABLE LANDS BETTER SUITED FOR FOREST MANAGEMENT (F)
- PRESENT URBAN LANDS (U)
- RECREATIONAL LANDS (R)

STATE OF CALIFORNIA
THE RESOURCES AGENCY OF CALIFORNIA
DEPARTMENT OF WATER RESOURCES
NORTHERN BRANCH

LAND AND WATER USE
EEL RIVER HYDROGRAPHIC UNIT

CLASSIFICATION OF LANDS

T 4 S, R 3 - 5 E HB&M
1958

SCALE OF FEET
2000 0 2000 4000 6000

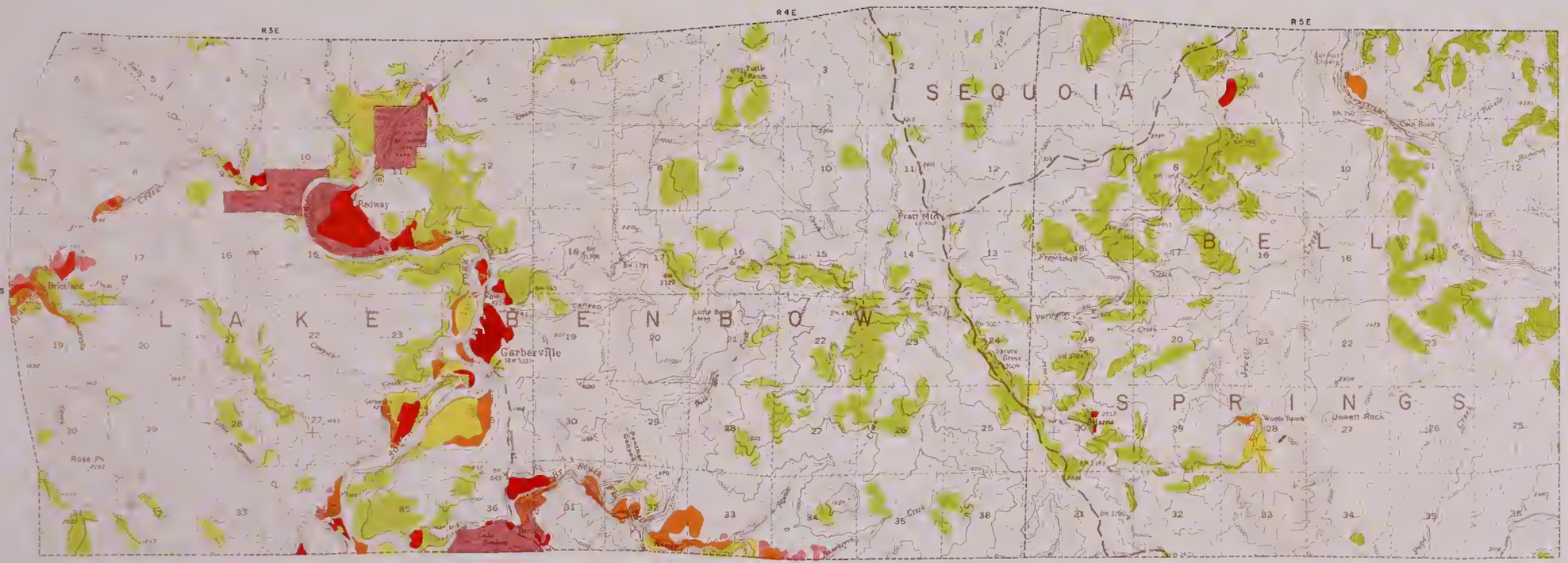

LEGEND

HYDROGRAPHIC UNIT BOUNDARY

TOWNSHIP BOUNDARY

SMOOTH LYING IRRIGABLE LANDS (IV)

GENTLY SLOPING OR UNDULATING IRRIGABLE LANDS (III)

STEEPLY SLOPING IRRIGABLE LANDS (II)

IRRIGABLE LANDS BETTER SUITED FOR FOREST MANAGEMENT (F)

PRESENT URBAN LANDS (U)

RECREATIONAL LANDS (R)

STATE OF CALIFORNIA
THE RESOURCES AGENCY OF CALIFORNIA
DEPARTMENT OF WATER RESOURCES
NORTHERN BRANCH

LAND AND WATER USE
EEL RIVER HYDROGRAPHIC UNIT

CLASSIFICATION OF LANDS

T 4 S, R 3 - 5 E HBBM
1958

SCALE OF FEET
2000 0 2000 4000 6000

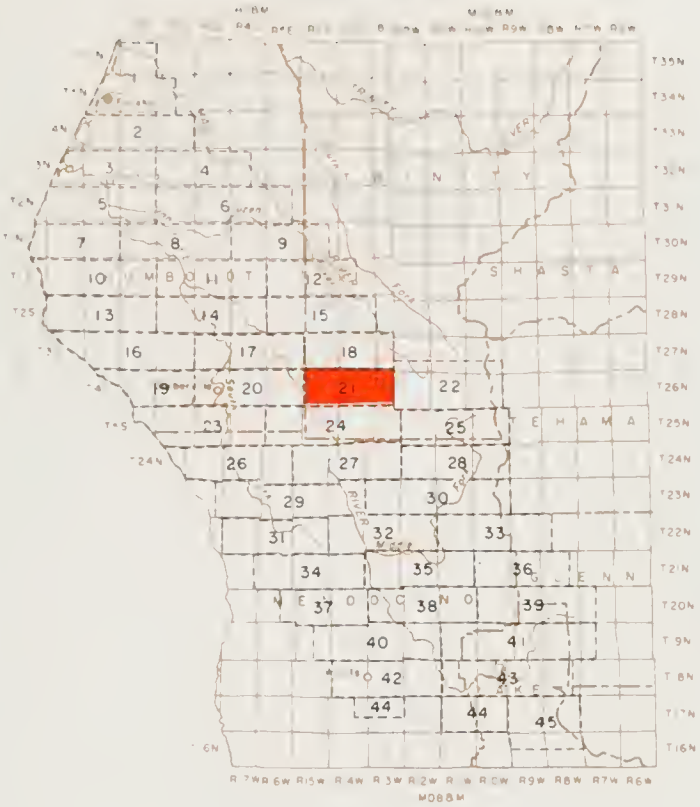

LEGEND

- HYDROGRAPHIC UNIT BOUNDARY
- SUBUNIT BOUNDARY
- SMOOTH LYING IRRIGABLE LANDS (V)
- GENTLY SLOPING OR UNDULATING IRRIGABLE LANDS (H)
- STEEPLY SLOPING IRRIGABLE LANDS (M)
- IRRIGABLE LANDS BETTER SUITED FOR FOREST MANAGEMENT (F)
- PRESENT URBAN LANDS (U)
- RECREATIONAL LANDS (R)

STATE OF CALIFORNIA
THE RESOURCES AGENCY OF CALIFORNIA
DEPARTMENT OF WATER RESOURCES
NORTHERN BRANCH

LAND AND WATER USE
EEL RIVER HYDROGRAPHIC UNIT

CLASSIFICATION OF LANDS

T 4 S, R 6-8 E HB&M

1958

SCALE OF FEET
2000 0 2000 4000 6000

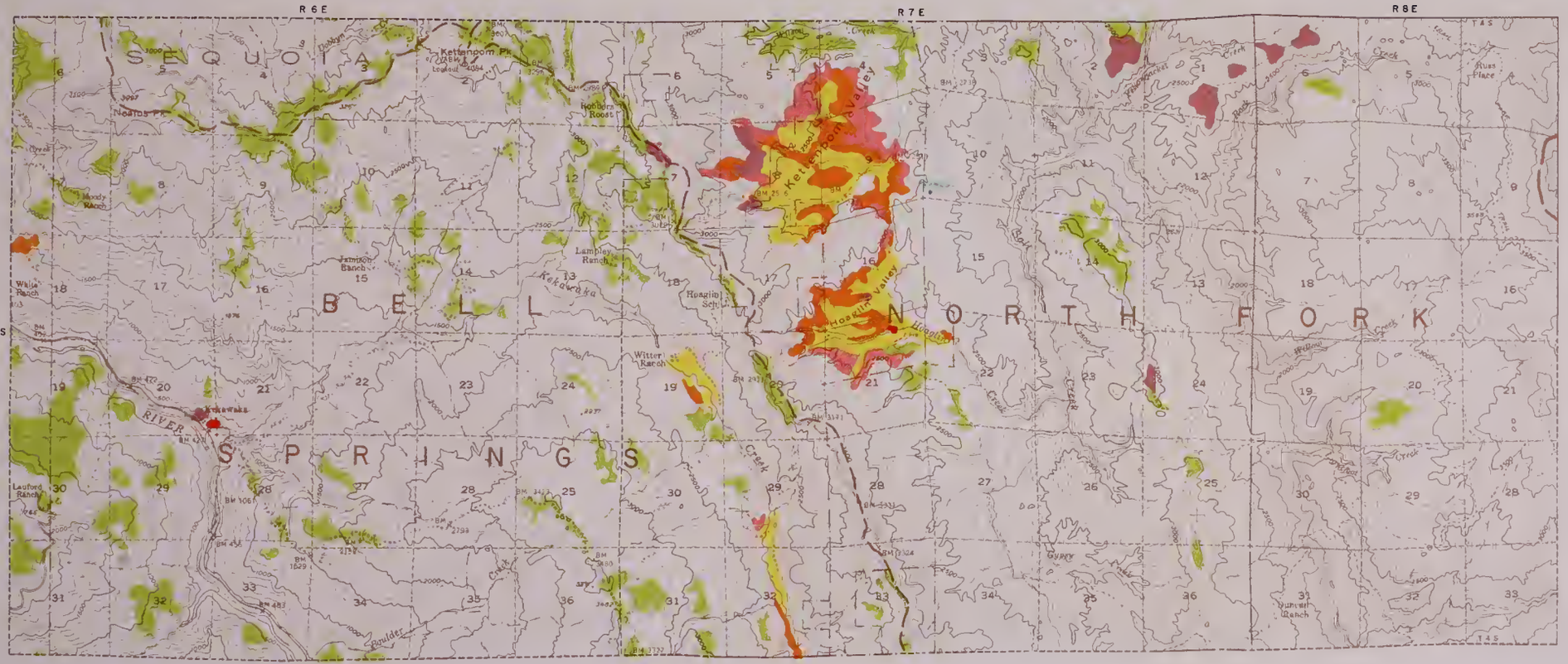

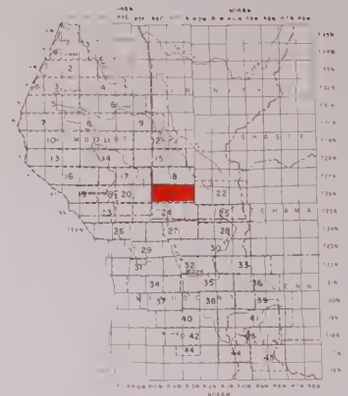

LEGEND

- HYDROGRAPHIC UNIT BOUNDARY
- SUBUNIT BOUNDARY
- SMOOTH LYING IRRIGABLE LANDS (V)
- GENTLY SLOPING OR UNDULATING IRRIGABLE LANDS (IV)
- STEEPLY SLOPING IRRIGABLE LANDS (III)
- IRRIGABLE LANDS BETTER SUITED FOR FOREST MANAGEMENT (II)
- PRESENT URBAN LANDS (U)
- RECREATIONAL LANDS (R)

STATE OF CALIFORNIA
THE RESOURCES AGENCY OF CALIFORNIA
DEPARTMENT OF WATER RESOURCES
NORTHERN BRANCH

LAND AND WATER USE
EEL RIVER HYDROGRAPHIC UNIT

CLASSIFICATION OF LANDS

T 4 S, R 6-8 E HBM
1958

SCALE OF FEET
2000 0 2000 4000 6000

LEGEND

- HYDROGRAPHIC UNIT BOUNDARY
- SUBUNIT BOUNDARY
- SMOOTH LYING IRRIGABLE LANDS (V)
- GENTLY SLOPING OR UNDULATING IRRIGABLE LANDS (H)
- STEEPLY SLOPING IRRIGABLE LANDS (M)
- IRRIGABLE LANDS BETTER SUITED FOR FOREST MANAGEMENT (F)
- PRESENT URBAN LANDS (U)
- RECREATIONAL LANDS (R)

STATE OF CALIFORNIA
THE RESOURCES AGENCY OF CALIFORNIA
DEPARTMENT OF WATER RESOURCES
NORTHERN BRANCH

LAND AND WATER USE
EEL RIVER HYDROGRAPHIC UNIT

CLASSIFICATION OF LANDS

T26-27N, R10-12W MDB&M

1958

SCALE OF FEET

2000 0 2000 4000 6000

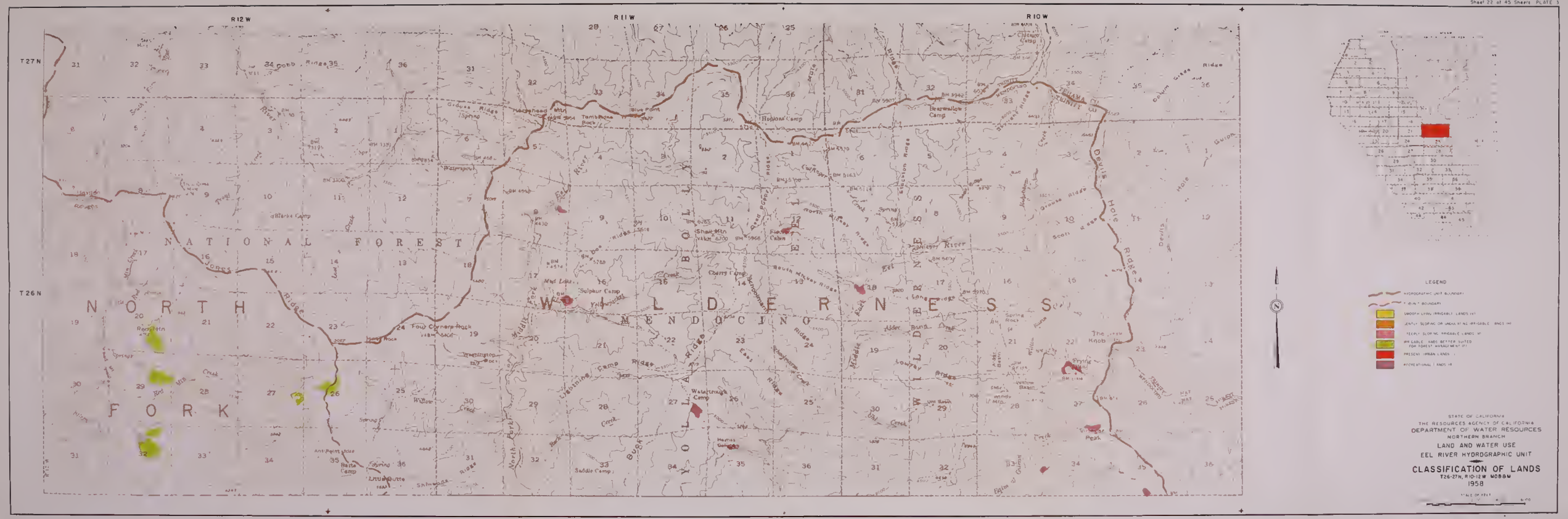
R12W
R11W
R10W
T27N
T26N
NATIONAL FOREST
NORTH FORK
WILDERNESS
MENDOCINO
YOLLA BOLLY
Devils Hole Ridge
Four Corners Rock
Sulphur Camp
Watertrough Camp
Saddle Camp
Hopkins Camp
Bearwallow Camp
Chicago Camp
Blue Point
Tombstone Rock
Shell Mtn
Coarry Camp
Willow Basin
Windy Mtn
The Knob
Vinegar Peak
Little Butte
Batta Camp
Ant Point Ridge
Jones Ridge
Middle Fork
North Fork
Eel River
Lightning Camp Ridge
Buck Ridge
Middle Rock
Lowry Ridge
Alder Basin
Spring Rock
Scott Ridge
Grouse Ridge
Devils Hole Ridge
Cobb Ridge
Grouse Ridge
Tehama Co
Trinity Co
LEGEND
STATE OF CALIFORNIA
THE RESOURCES AGENCY OF CALIFORNIA
DEPARTMENT OF WATER RESOURCES
NORTHERN BRANCH
LAND AND WATER USE
EEL RIVER HYDROGRAPHIC UNIT
CLASSIFICATION OF LANDS
T26-27N, R10-12W MDB&M
1958

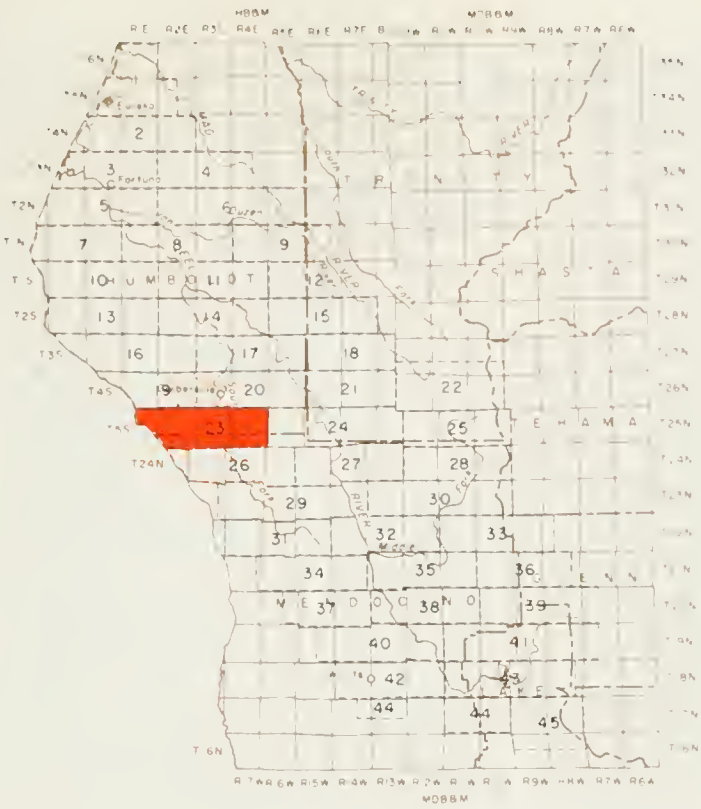

LEGEND

HYDROGRAPHIC UNIT BOUNDARY

SUBUNIT BOUNDARY

SMOOTH LYING IRRIGABLE LANDS (V)

GENTLY SLOPING OR UNDULATING IRRIGABLE LANDS (H)

STEEPLY SLOPING IRRIGABLE LANDS (W)

IRRIGABLE LANDS BETTER SUITED FOR FOREST MANAGEMENT (R)

PRESENT URBAN LANDS (U)

RECREATIONAL LANDS (R)

STATE OF CALIFORNIA
THE RESOURCES AGENCY OF CALIFORNIA
DEPARTMENT OF WATER RESOURCES
NORTHERN BRANCH

LAND AND WATER USE
EEL RIVER HYDROGRAPHIC UNIT

CLASSIFICATION OF LANDS

T 5 S, R 1 - 4 E HB&M

1958

SCALE OF FEET

2000 0 2000 4000 6000

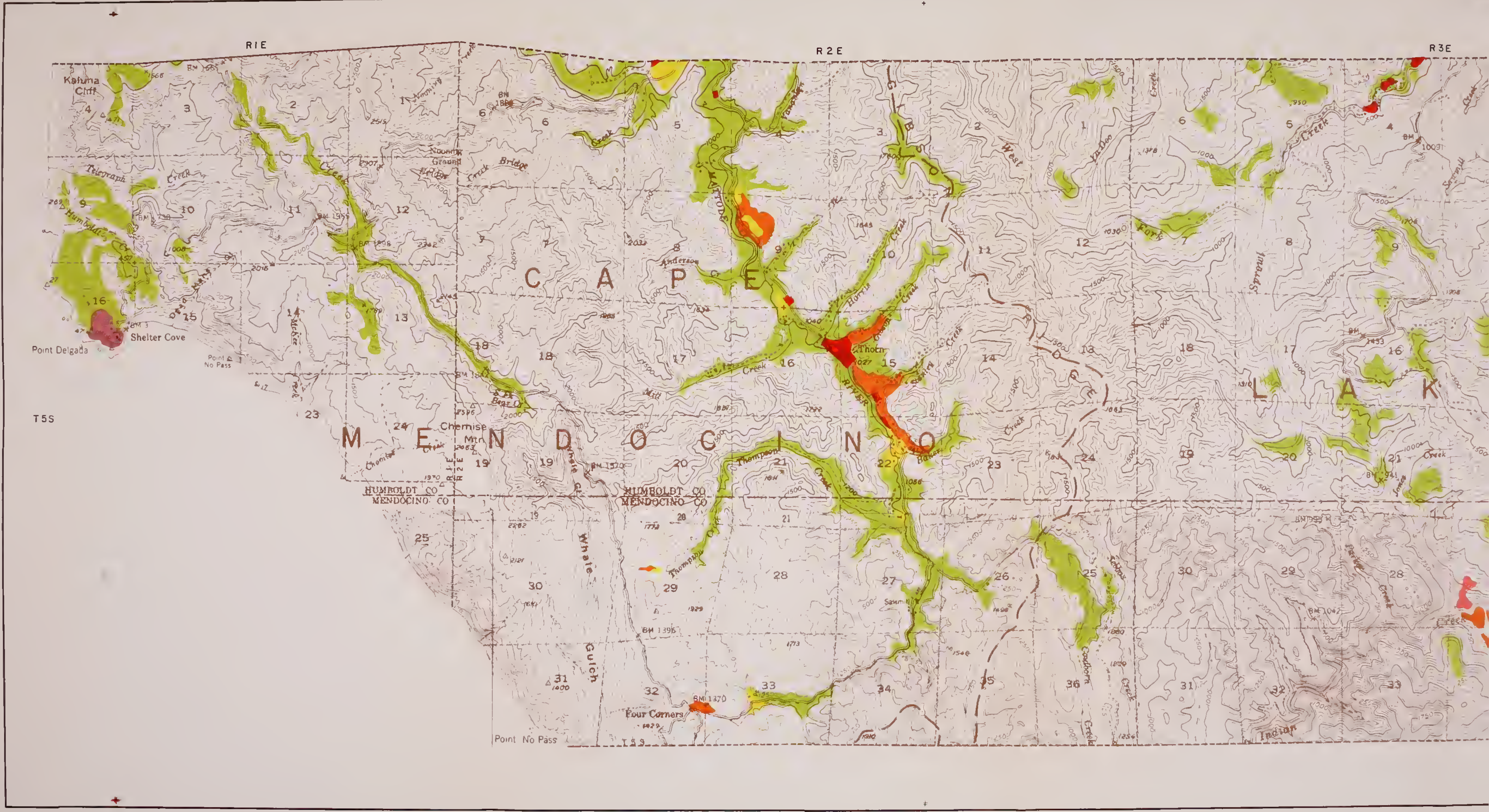
R1E
R2E
R3E
T5S
CAPE
MENDOCINO
LAK
Kaluna Cliff
Point Delgada
Shelter Cove
Point No Pass
Telegraph Creek
Humboldt Cr.
Noonday Ground Bridge
Bridge Creek
Anderson
Chemise Mtn
Thorn
MATTOLE RIVER
Mill Creek
Thompson Creek
Whale Gulch
Four Corners
Sawmill
Baker
West
Fork
Sproul
Creek
Indian
HUMBOLDT CO
MENDOCINO CO
HUMBOLDT CO
MENDOCINO CO
Point No Pass

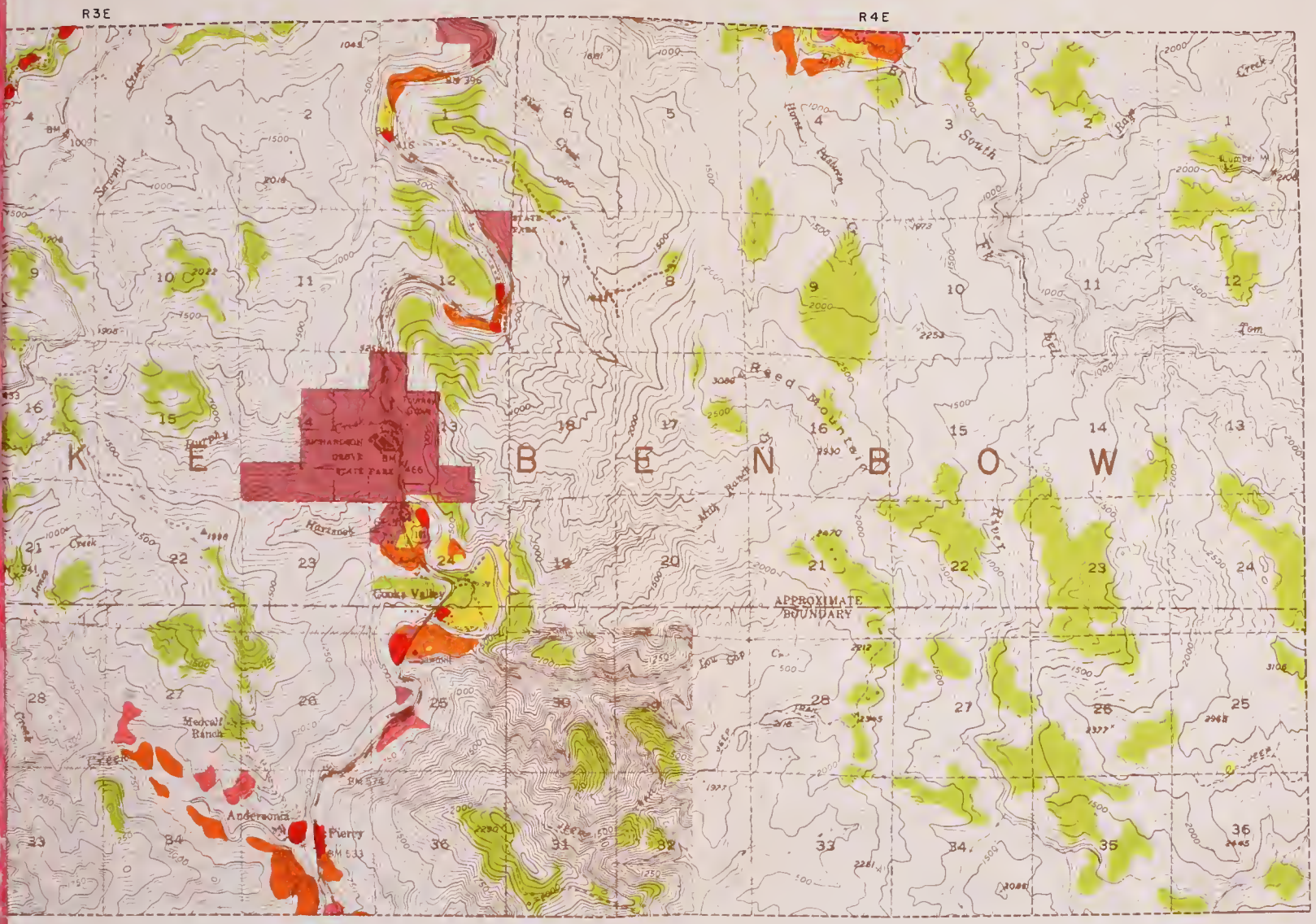

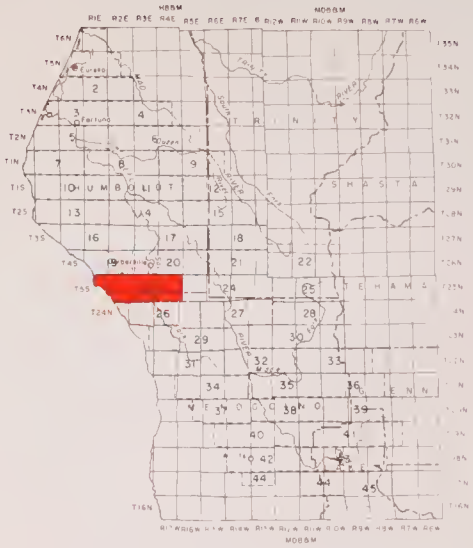

LEGEND

HYDROGRAPHIC UNIT BOUNDARY

SUBUNIT BOUNDARY

SMOOTH LYING IRRIGABLE LANDS

GENTLY SLOPING IRRIGABLE LANDS

STEEPLY SLOPING IRRIGABLE LANDS

IRRIGABLE LANDS BETTER SUITED FOR FOREST MANAGEMENT

PRESENT URBAN LANDS

RECREATIONAL LANDS

STATE OF CALIFORNIA
THE RESOURCES AGENCY OF CALIFORNIA
DEPARTMENT OF WATER RESOURCES
NORTHERN BRANCH

LAND AND WATER USE
EEL RIVER HYDROGRAPHIC UNIT

CLASSIFICATION OF LANDS

T 5 S, R 1 - 4 E HBBM
1958

SCALE OF FEET
2000 0

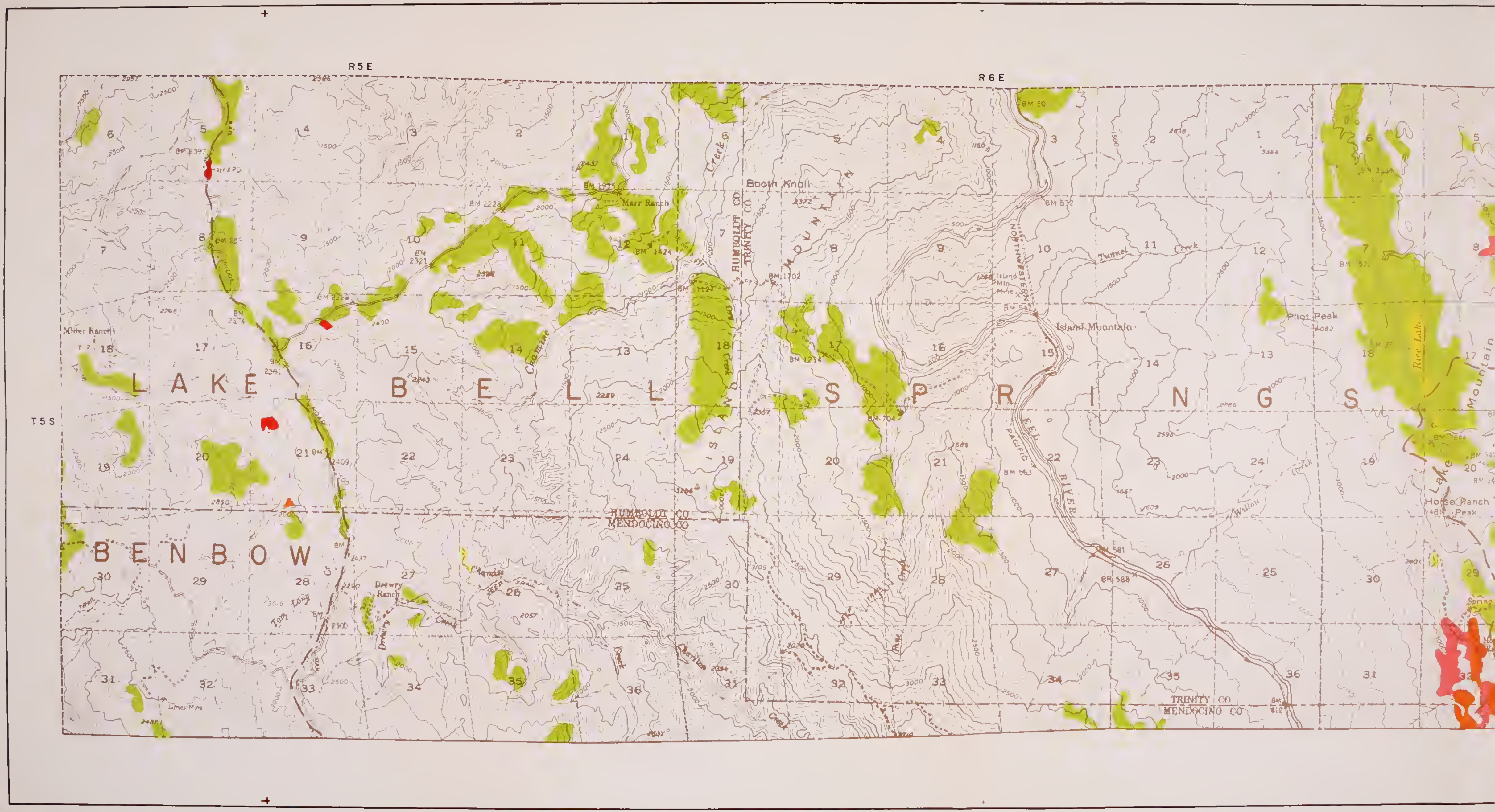
R5E
R6E
T5S
LAKE
BELL SPRINGS
BENBOW
Booth Knoll
Marr Ranch
Miller Ranch
Island Mountain
Pilot Peak
Rice Lake
Horse Ranch Peak
Drewry Ranch
HUMBOLDT CO
MENDOCINO CO
HUMBOLDT CO
TRINITY CO
TRINITY CO
MENDOCINO CO
EEL RIVER
NORTHWESTERN PACIFIC
Tunnel Creek
ISLAND MOUNTAIN

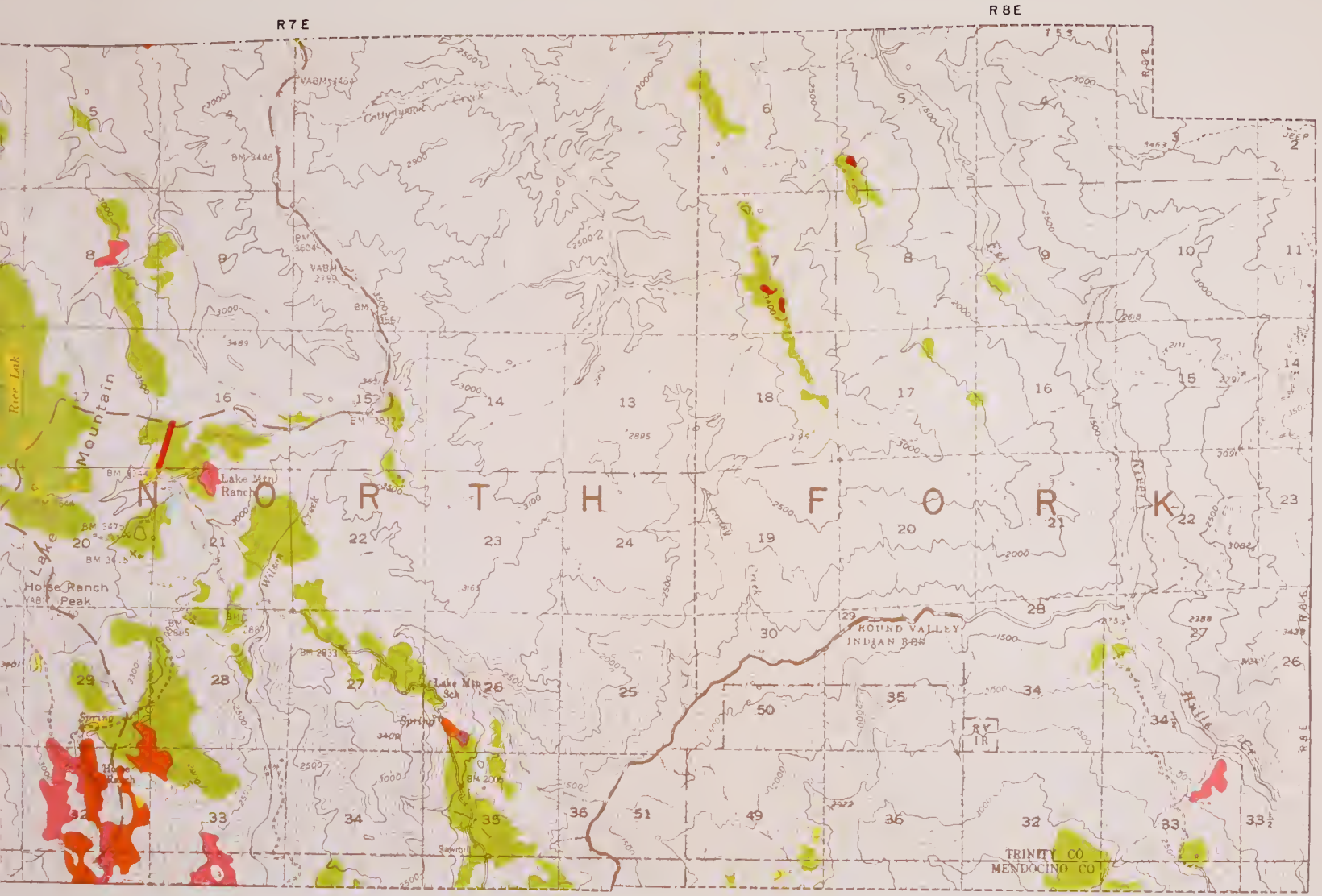

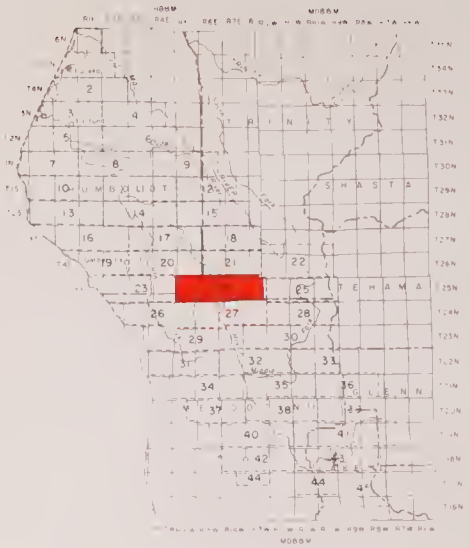

LEGEND

- HYDROGRAPHIC UNIT BOUNDARY
- SUBUNIT BOUNDARY
- SMOOTH LYING IRRIGABLE LANDS (V)
- GENTLY SLOPING OR UNDULATING IRRIGABLE LANDS (H)
- STEEPLY SLOPING IRRIGABLE LANDS (M)
- IRRIGABLE LANDS BETTER SUITED FOR FOREST MANAGEMENT (F)
- PRESENT URBAN LANDS (U)
- RECREATIONAL LANDS (R)

STATE OF CALIFORNIA
THE RESOURCES AGENCY OF CALIFORNIA
DEPARTMENT OF WATER RESOURCES
NORTHERN BRANCH

LAND AND WATER USE
EEL RIVER HYDROGRAPHIC UNIT

CLASSIFICATION OF LANDS

T 5 S, R 5 - 8 E HB&M
1958

SCALE OF FEET

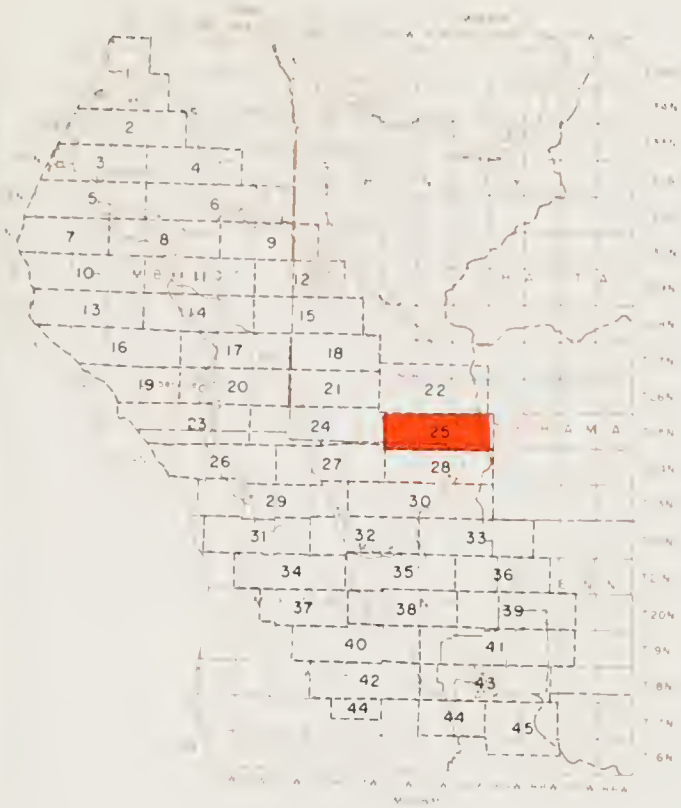

LEGEND

HYDROGRAPHIC UNIT BOUNDARY

SUBUNIT BOUNDARY

SMOOTH LYING IRRIGABLE LANDS (V)

GENTLY SLOPING OR UNDULATING IRRIGABLE LANDS (H)

STEEPLY SLOPING IRRIGABLE LANDS (M)

IRRIGABLE LANDS BETTER SUITED FOR FOREST MANAGEMENT (F)

PRESENT URBAN LANDS (U)

RECREATIONAL LANDS (R)

STATE OF CALIFORNIA
THE RESOURCES AGENCY OF CALIFORNIA
DEPARTMENT OF WATER RESOURCES
NORTHERN BRANCH

LAND AND WATER USE
EEL RIVER HYDROGRAPHIC UNIT

CLASSIFICATION OF LANDS

T 25 N, R10-12 W MDB&M
1958

SCALE OF FEET
2000 0 2000 4000 6000

R12W
R11W
R10W
T25N
NORTH FORK
WILDERNESS
NATIONAL FOREST
Clarks Basin
Morrison Camp
Brown Camp
Hopkins Peak
Sugarloaf Mtn
Big Butte
Police Camp
Upper Glade Camp
Lower Glade Camp
Vann Cabin
Home Crossing
Henthorn Lake
Rock Cabin Camp
Indian Dick Guard Station
Soldier Ridge
Hammerhorn Ridge
Johnson Hdqrs
Solomon Peak
Hammerhorn Mtn
Lightning Camp Ridge
Brin Canyon
Lightning Camp
TRINITY CO
MENDOCINO CO
LEGEND
STATE OF CALIFORNIA
THE RESOURCES AGENCY OF CALIFORNIA
DEPARTMENT OF WATER RESOURCES
NORTHERN BRANCH
LAND AND WATER USE
EEL RIVER HYDROGRAPHIC UNIT
CLASSIFICATION OF LANDS
T 25 N, R10-12 W MDB&M
1958

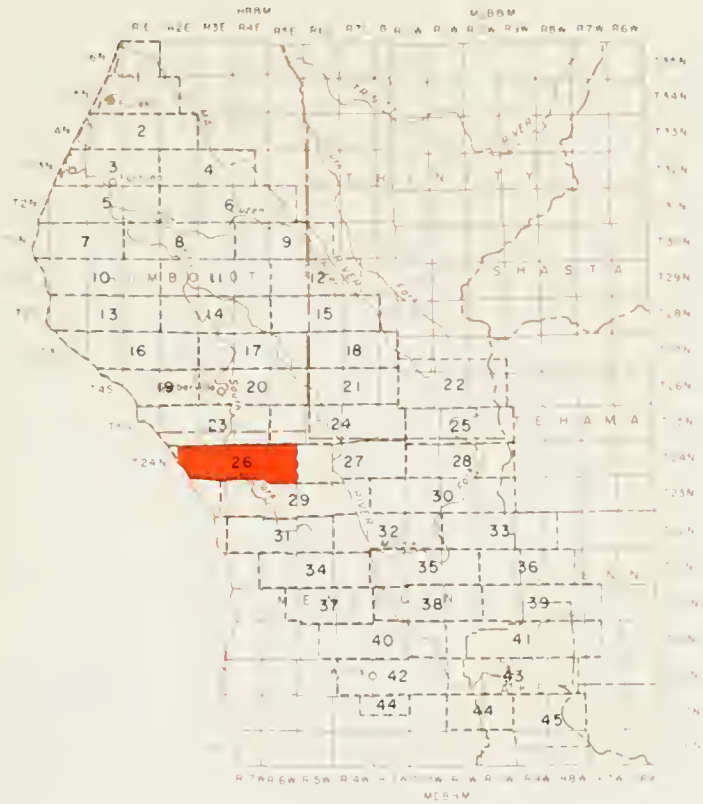

LEGEND

- HYDROGRAPHIC UNIT BOUNDARY
- SUBUNIT BOUNDARY
- SMOOTH LYING IRRIGABLE LANDS (V)
- GENTLY SLOPING OR UNDULATING IRRIGABLE LANDS (H)
- STEEPLY SLOPING IRRIGABLE LANDS (M)
- IRRIGABLE LANDS BETTER SUITED FOR FOREST MANAGEMENT (F)
- PRESENT URBAN LANDS (U)
- RECREATIONAL LANDS (R)

STATE OF CALIFORNIA
THE RESOURCES AGENCY OF CALIFORNIA
DEPARTMENT OF WATER RESOURCES
NORTHERN BRANCH

LAND AND WATER USE
EEL RIVER HYDROGRAPHIC UNIT

CLASSIFICATION OF LANDS

T 24 N, R16–19 W MDB&M
1958

SCALE OF FEET
2000 0 2000 4000 6000

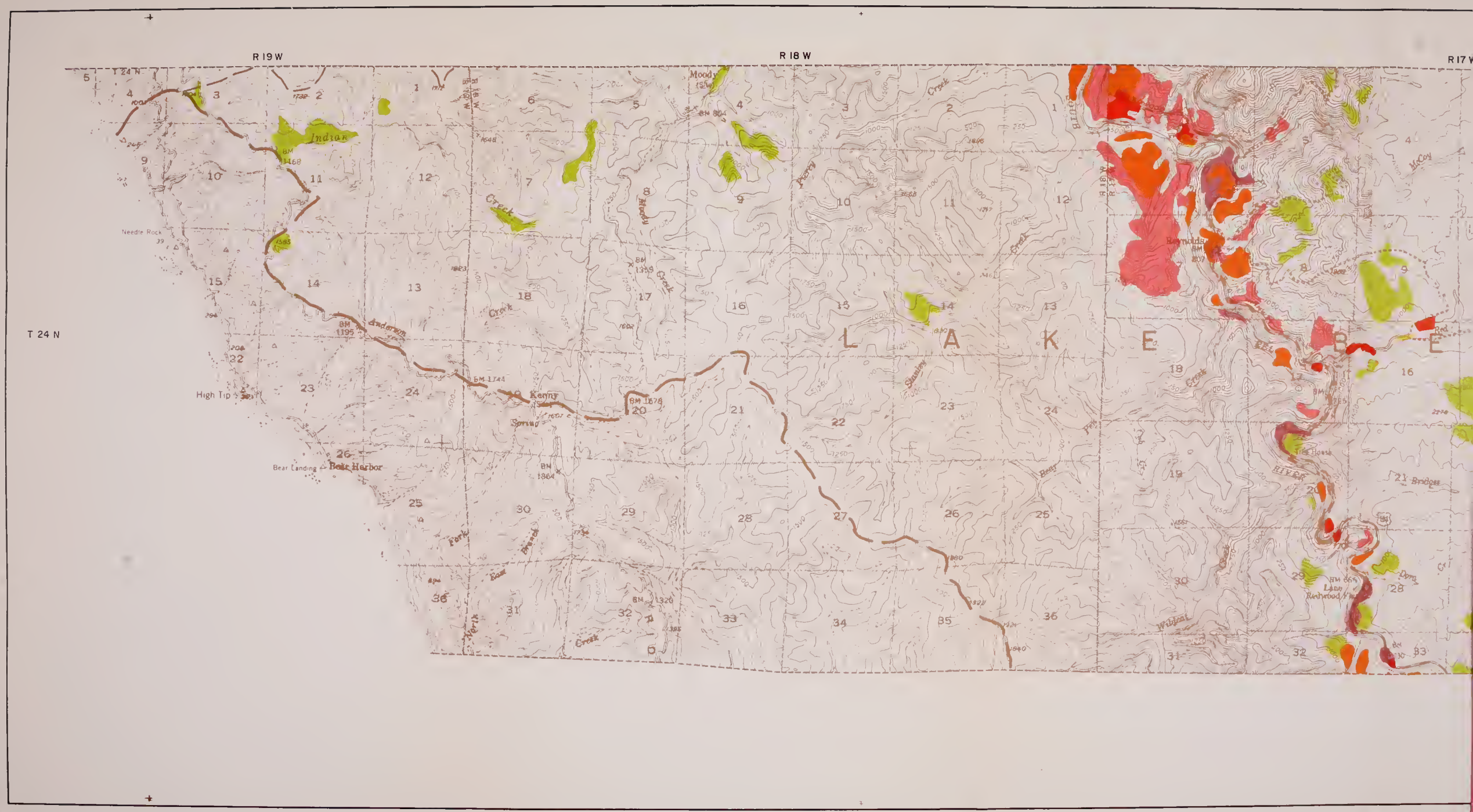
R 19 W
R 18 W
R 17 W
T 24 N
Indian
Creek
Needle Rock
High Tip
Bear Landing
Bear Harbor
Kenny
Spring
Moody
L A K E
B E
Reynolds
Bridges
Lane
Redwood Flat
Tree House
RIVER
Red
McCoy
Dora
Wildcat
Bear
Pepe
Shanley
Anderson
Fork
East
Branch
North
Creek

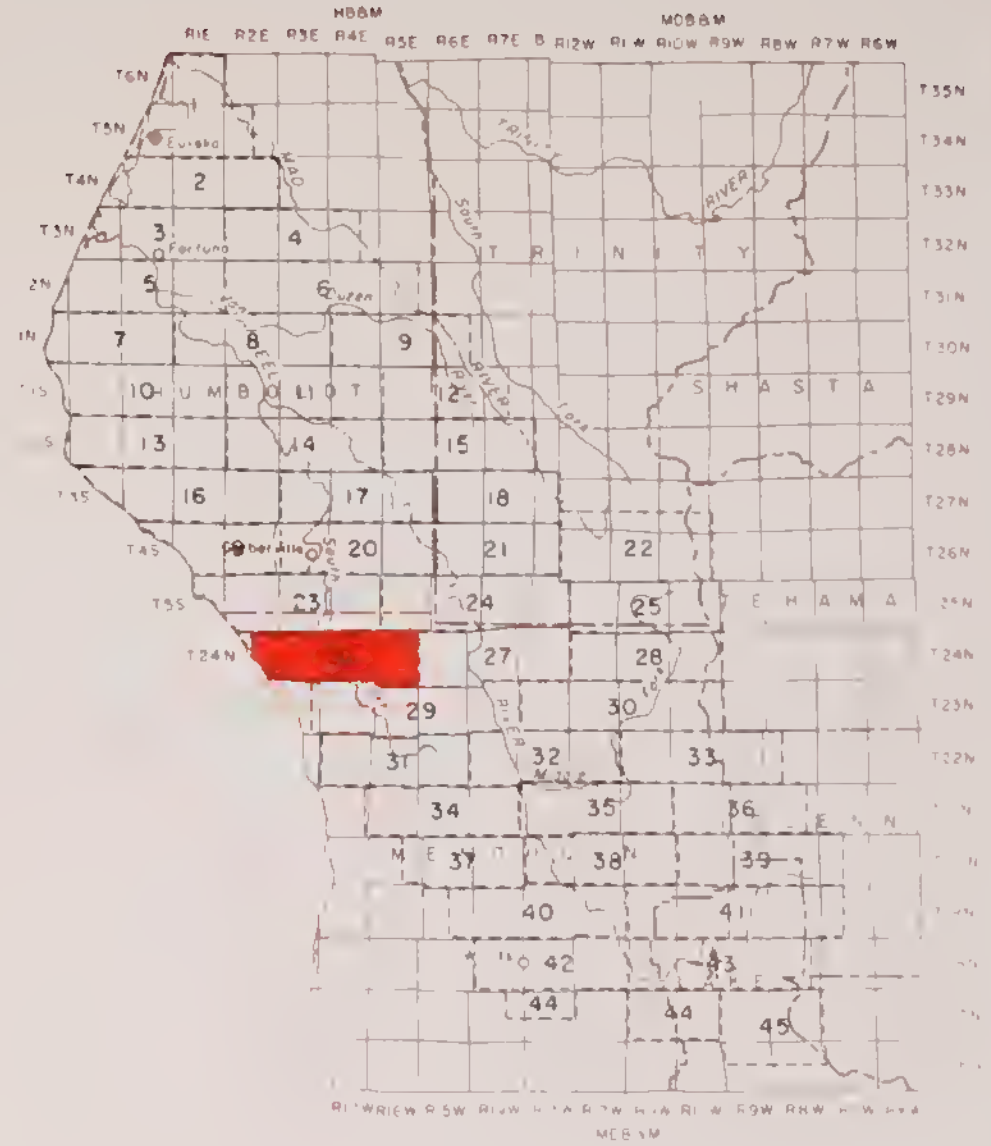

LEGEND

- HYDROGRAPHIC UNIT BOUNDARY
- SUBUNIT BOUNDARY
- SMOOTH LYING IRRIGABLE LANDS (V)
- GENTLY SLOPING OR UNDULATING IRRIGABLE LANDS (H)
- STEEPLY SLOPING IRRIGABLE LANDS (M)
- IRRIGABLE LANDS BETTER SUITED FOR FOREST MANAGEMENT (F)
- PRESENT URBAN LANDS (U)
- RECREATIONAL LANDS (R)

STATE OF CALIFORNIA
THE RESOURCES AGENCY OF CALIFORNIA
DEPARTMENT OF WATER RESOURCES
NORTHERN BRANCH

LAND AND WATER USE
EEL RIVER HYDROGRAPHIC UNIT

CLASSIFICATION OF LANDS

T 24 N, R16-19 W MDB&M

1958

SCALE OF FEET

2000 0 2000 4000 6000

LEGEND

HYDROGRAPHIC UNIT BOUNDARY

SUBUNIT BOUNDARY

SMOOTH LYING IRRIGABLE LANDS (V)

GENTLY SLOPING OR UNDULATING IRRIGABLE LANDS (H)

STEEPLY SLOPING IRRIGABLE LANDS (M)

IRRIGABLE LANDS BETTER SUITED FOR FOREST MANAGEMENT (F)

PRESENT URBAN LANDS (U)

RECREATIONAL LANDS (R)

STATE OF CALIFORNIA
THE RESOURCES AGENCY OF CALIFORNIA
DEPARTMENT OF WATER RESOURCES
NORTHERN BRANCH

LAND AND WATER USE
EEL RIVER HYDROGRAPHIC UNIT

CLASSIFICATION OF LANDS

T 24 N, R13-15 W MDB&M

1958

SCALE OF FEET

2000 0 2000 4000 6000

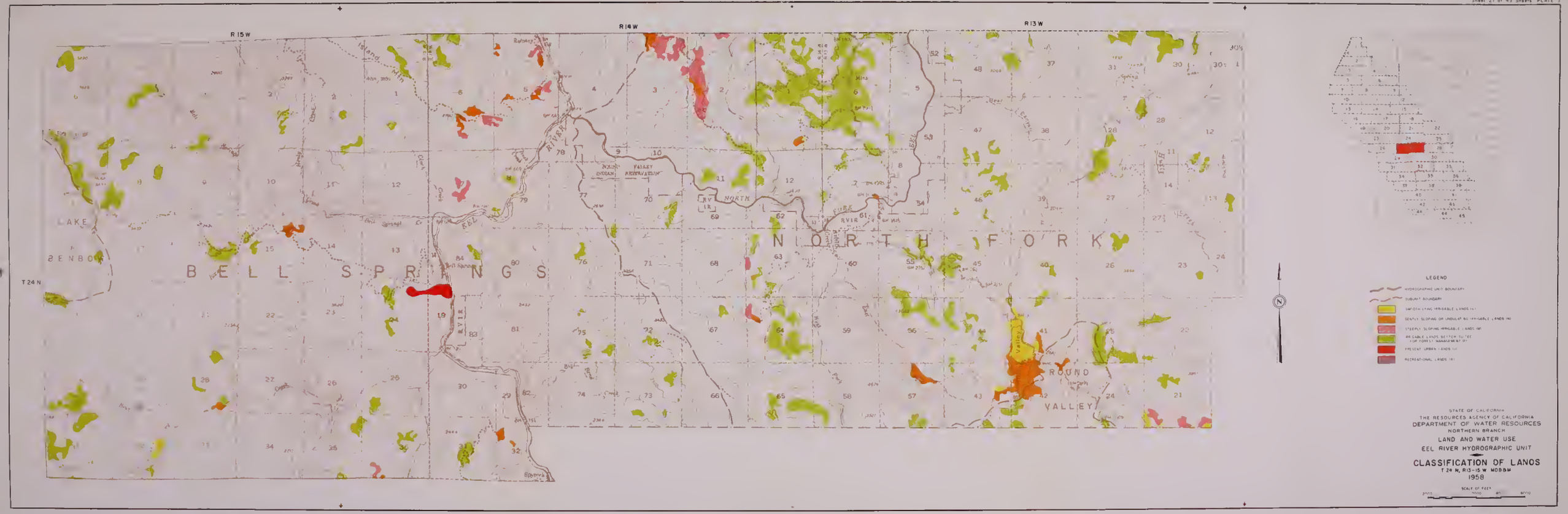
R 15 W
R 14 W
R 13 W
T 24 N
LAKE
BENBOW
BELL SPRINGS
NORTH FORK
ROUND
VALLEY
EEL RIVER
NORTH FORK
LEGEND
HYDROGRAPHIC UNIT BOUNDARY
SUBUNIT BOUNDARY
SMOOTH LYING IRRIGABLE LANDS (I)
GENTLY SLOPING OR UNDULATING IRRIGABLE LANDS (II)
STEEPLY SLOPING IRRIGABLE LANDS (III)
ARGABLE LANDS BETTER SUITED FOR FOREST MANAGEMENT (IV)
PRESENT URBAN LANDS (U)
RECREATIONAL LANDS (R)
STATE OF CALIFORNIA
THE RESOURCES AGENCY OF CALIFORNIA
DEPARTMENT OF WATER RESOURCES
NORTHERN BRANCH
LAND AND WATER USE
EEL RIVER HYDROGRAPHIC UNIT
CLASSIFICATION OF LANDS
T 24 N, R13-15 W MDB&M
1958
SCALE OF FEET

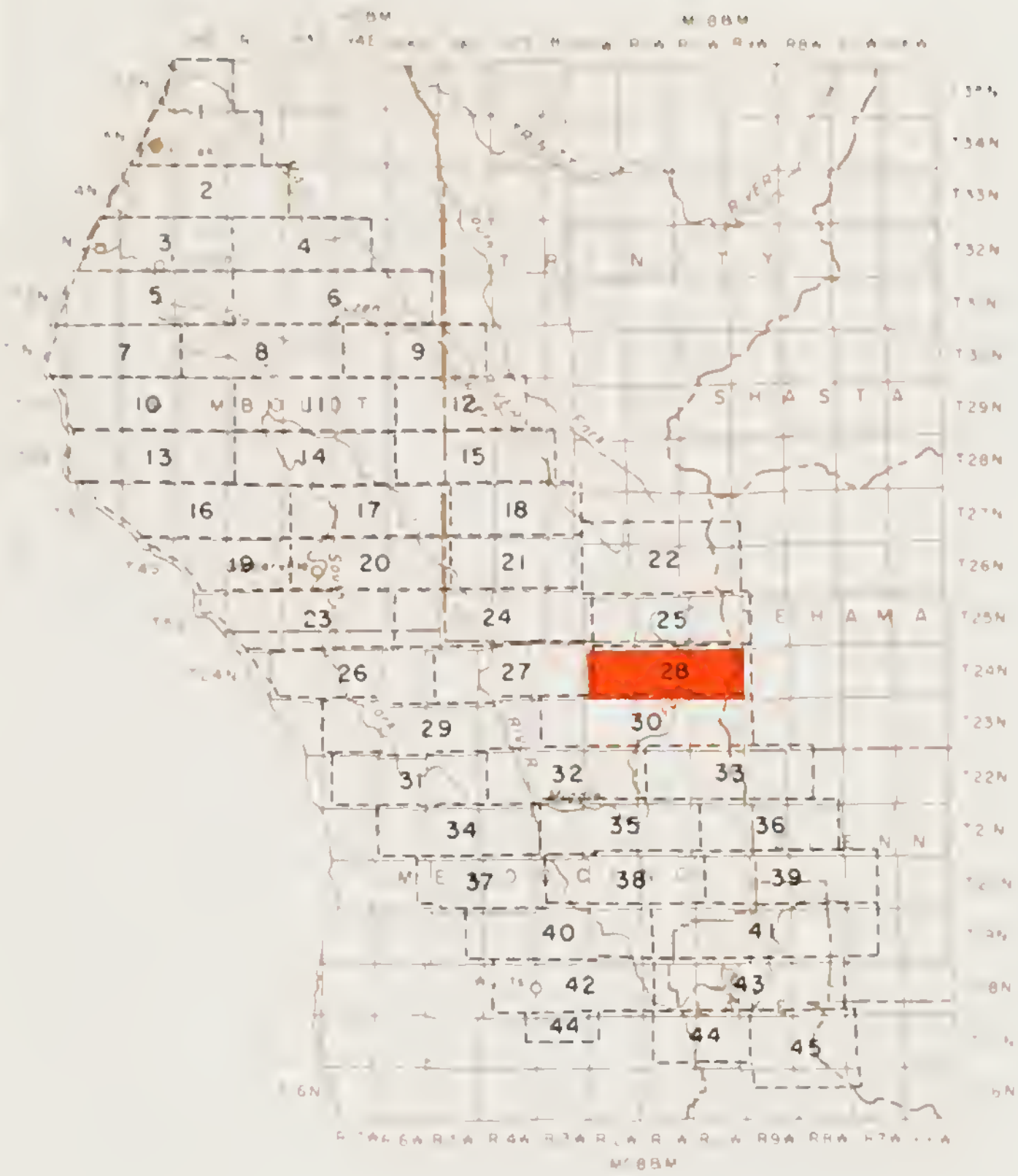

LEGEND

HYDROGRAPHIC UNIT BOUNDARY

SUBUNIT BOUNDARY

SMOOTH LYING IRRIGABLE LANDS (V)

GENTLY SLOPING OR UNDULATING IRRIGABLE LANDS (H)

STEEPLY SLOPING IRRIGABLE LANDS (M)

IRRIGABLE LANDS BETTER SUITED FOR FOREST MANAGEMENT (F)

PRESENT URBAN LANDS (U)

RECREATIONAL LANDS (R)

STATE OF CALIFORNIA
THE RESOURCES AGENCY OF CALIFORNIA
DEPARTMENT OF WATER RESOURCES
NORTHERN BRANCH

LAND AND WATER USE

EEL RIVER HYDROGRAPHIC UNIT

CLASSIFICATION OF LANDS

T 24 N, R10-12 W MDB&M

1958

SCALE OF FEET

2000 0 2000 4000 6000

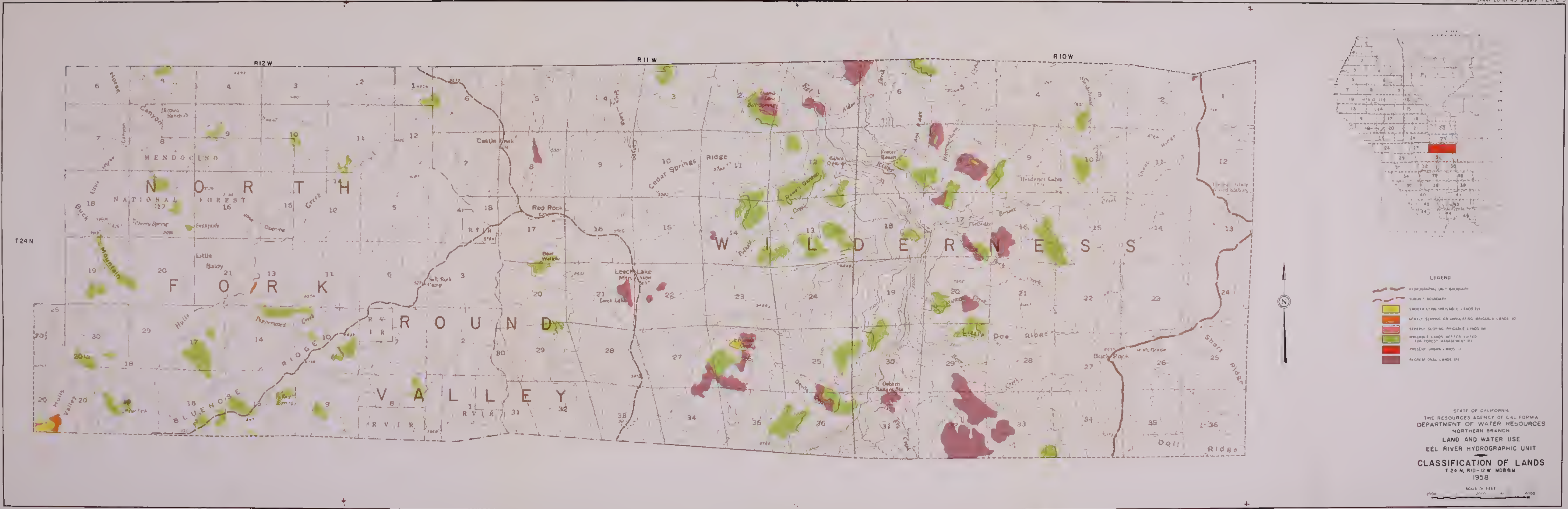
R12W
R11W
R10W
T24N
NORTH FORK
ROUND VALLEY
WILDERNESS
MENDOCINO
NATIONAL FOREST
Castle Peak
Red Rock
Leech Lake Mtn
Cedar Springs Ridge
Doe Ridge
Buck Rock
Short Ridge
Doll Ridge
Little Baldy
Bluenose Ridge
Hulls Valley
Buck Mountain
Eel River
LEGEND
HYDROGRAPHIC UNIT BOUNDARY
STATE OF CALIFORNIA
THE RESOURCES AGENCY OF CALIFORNIA
DEPARTMENT OF WATER RESOURCES
NORTHERN BRANCH
LAND AND WATER USE
EEL RIVER HYDROGRAPHIC UNIT
CLASSIFICATION OF LANDS
T 24 N, R10-12 W MDB&M
1958
SCALE OF FEET

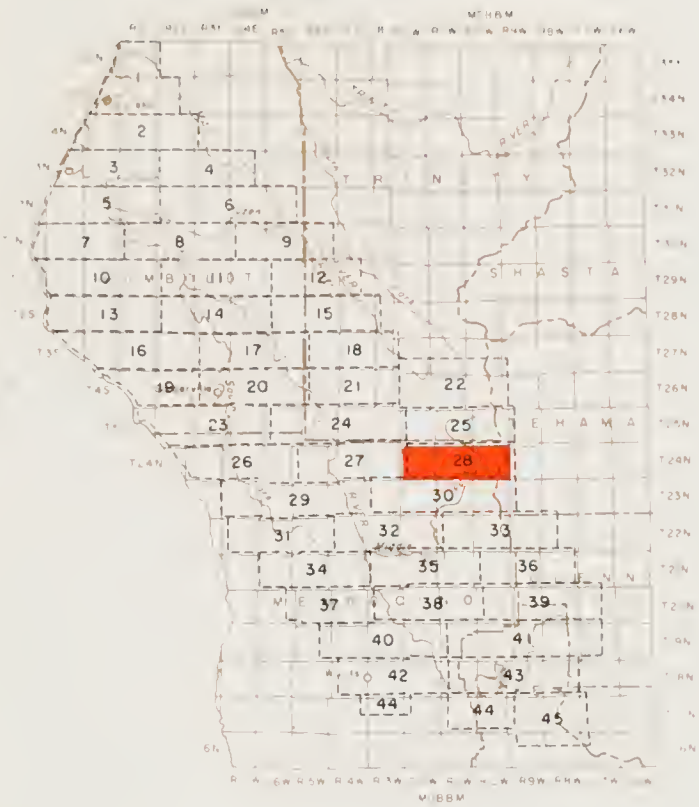

LEGEND

- HYDROGRAPHIC UNIT BOUNDARY
- SUBUNIT BOUNDARY
- SMOOTH LYING IRRIGABLE LANDS (V)
- GENTLY SLOPING OR UNDULATING IRRIGABLE LANDS (H)
- STEEPLY SLOPING IRRIGABLE LANDS (M)
- IRRIGABLE LANDS BETTER SUITED FOR FOREST MANAGEMENT (F)
- PRESENT URBAN LANDS (U)
- RECREATIONAL LANDS (R)

STATE OF CALIFORNIA
THE RESOURCES AGENCY OF CALIFORNIA
DEPARTMENT OF WATER RESOURCES
NORTHERN BRANCH

LAND AND WATER USE
EEL RIVER HYDROGRAPHIC UNIT

CLASSIFICATION OF LANDS

T 24 N, R10-12 W MDB&M
1958

SCALE OF FEET
2000 0 2000 4000 6000

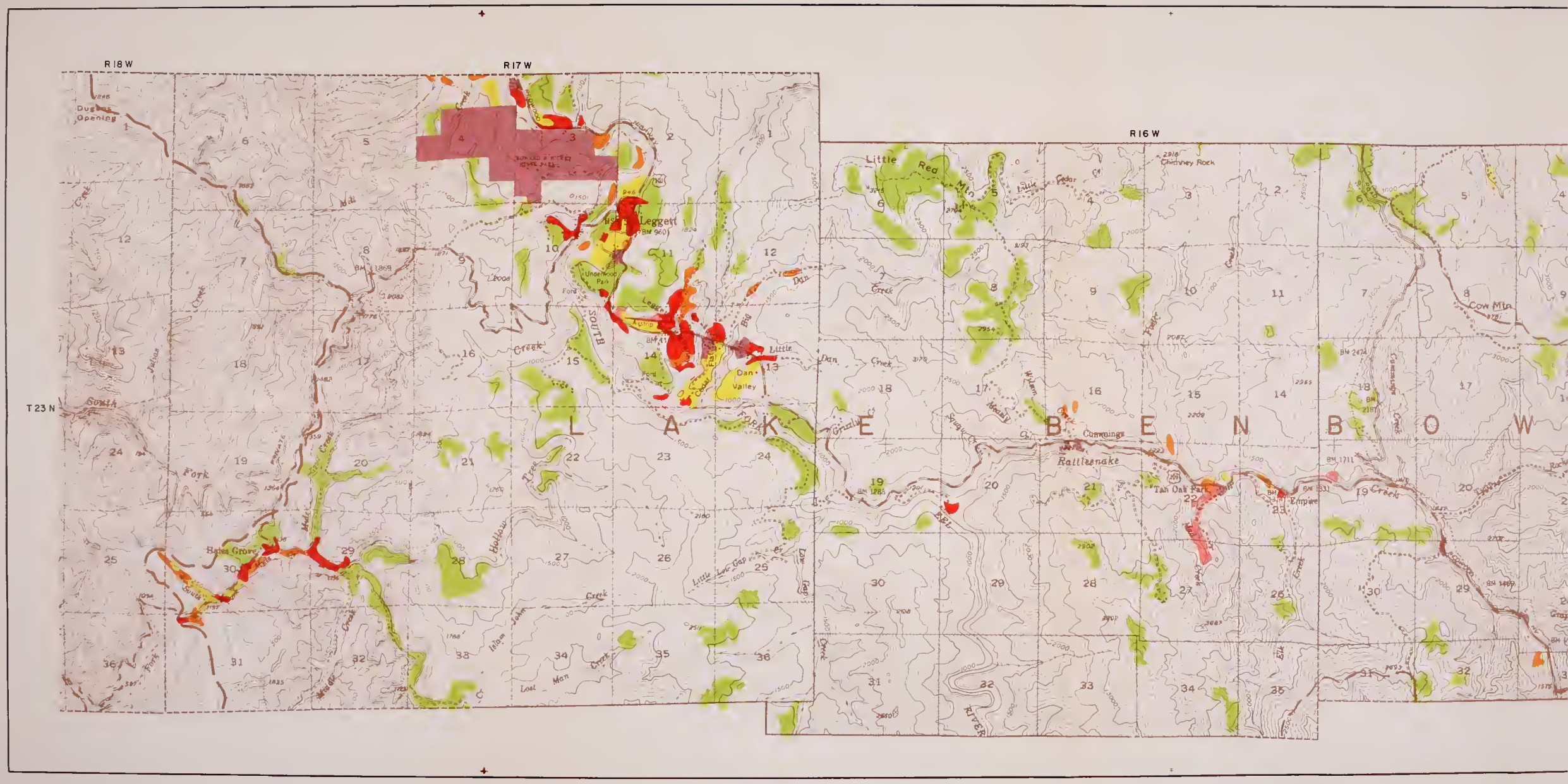
R18W
R17W
R16W
T23N
Dugans Opening
Leggett
Underwood Park
Dan Valley
Little Red Mtn
Chimney Rock
Cow Mtn
Cummings
Rattlesnake
Tan Oak Park
Empire
Hales Grove
L A K E
B E N B O W
SOUTH FORK
EEL RIVER
Dan Creek
Little Dan Creek
Big Dan Creek
Hollow Tree Creek
Lost Man Creek
Little Low Gap Creek
Low Gap Creek
Grizzly Cr
Squaw Cr
Cedar Cr
Elk Creek
Tanoak Creek
Middle Fork
South Fork
Ford
Airstrip

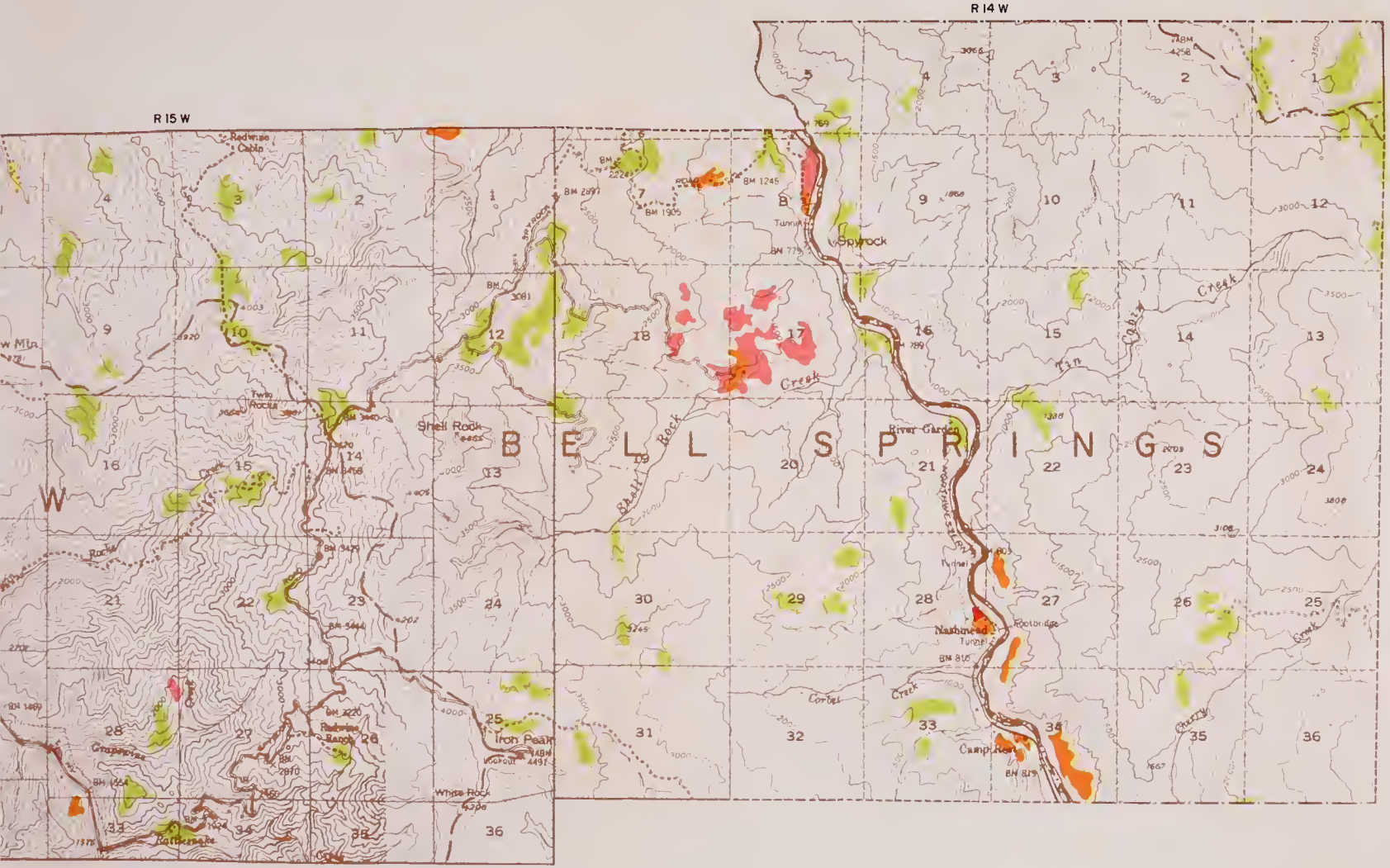

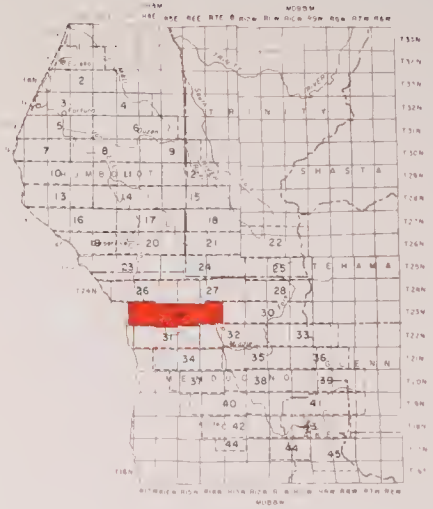

LEGEND

- HYDROGRAPHIC UNIT BOUNDARY
- SUBUNIT BOUNDARY
- SMOOTH LYING IRRIGABLE LANDS (V)
- GENTLY SLOPING OR UNDULATING IRRIGABLE LANDS (H)
- STEEPLY SLOPING IRRIGABLE LANDS (M)
- IRRIGABLE LANDS BETTER SUITED FOR FOREST MANAGEMENT (F)
- PRESENT URBAN LANDS (U)
- RECREATIONAL LANDS (R)

STATE OF CALIFORNIA
THE RESOURCES AGENCY OF CALIFORNIA
DEPARTMENT OF WATER RESOURCES
NORTHERN BRANCH

LAND AND WATER USE
EEL RIVER HYDROGRAPHIC UNIT

CLASSIFICATION OF LANDS

T 23 N, R14-18 W MDB&M
1958

SCALE OF FEET
2000 0 2000 4000 6000

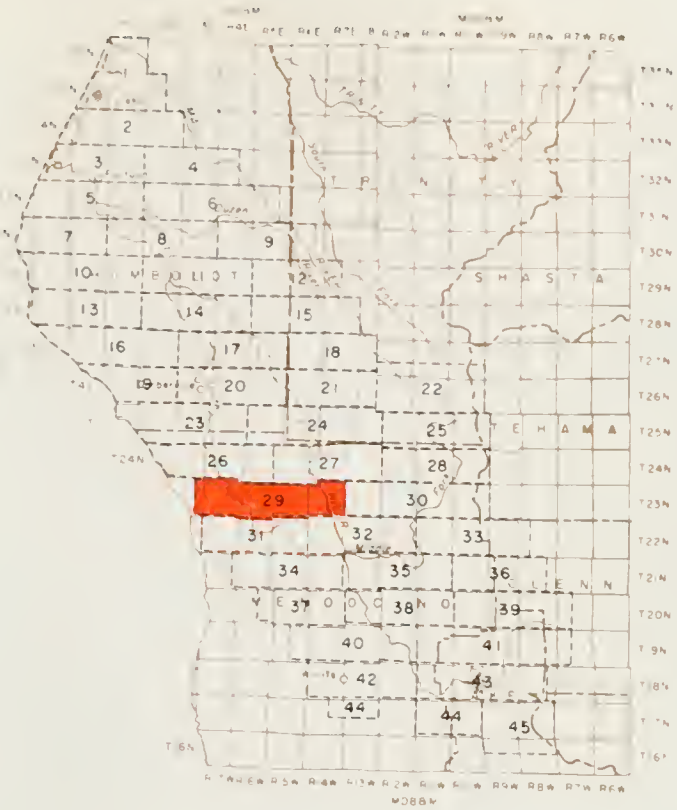

LEGEND

- HYDROGRAPHIC UNIT BOUNDARY
- SUB UNIT BOUNDARY
- SMOOTH LYING IRRIGABLE LANDS (V)
- GENTLY SLOPING OR UNDULATING IRRIGABLE LANDS (H)
- STEEPLY SLOPING IRRIGABLE LANDS (M)
- IRRIGABLE LANDS BETTER SUITED FOR FOREST MANAGEMENT (F)
- PRESENT URBAN LANDS (U)
- RECREATIONAL LANDS (R)

STATE OF CALIFORNIA
THE RESOURCES AGENCY OF CALIFORNIA
DEPARTMENT OF WATER RESOURCES
NORTHERN BRANCH

LAND AND WATER USE
EEL RIVER HYDROGRAPHIC UNIT

CLASSIFICATION OF LANDS

T 23 N, R14-18 W MDB&M
1958

SCALE OF FEET
2000 0 2000 4000 6000

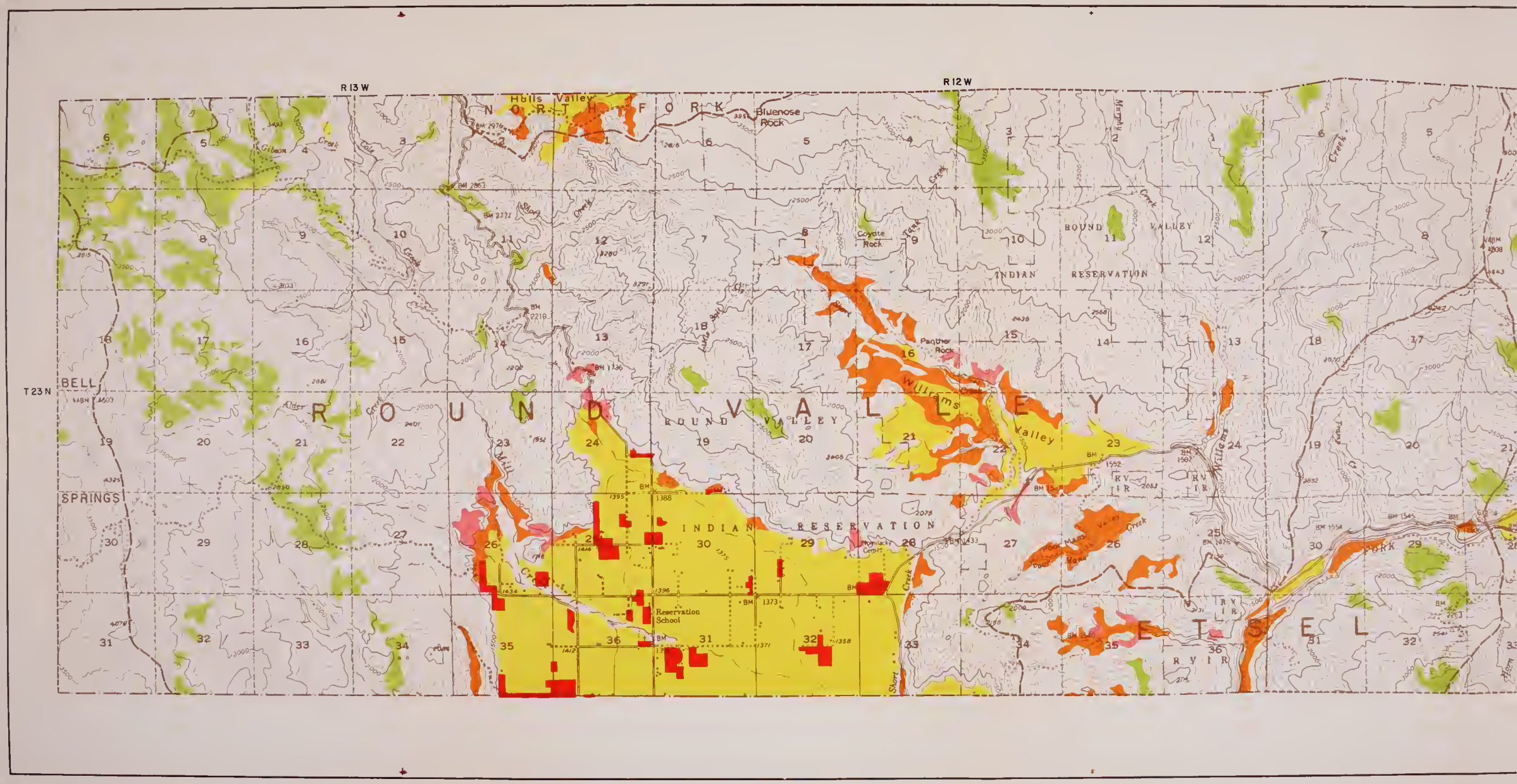
R 13 W
R 12 W
T 23 N
NORTH FORK
Hulls Valley
Bluenose Rock
Coyote Rock
Panther Rock
Williams Valley
ROUND VALLEY
INDIAN RESERVATION
BELL
SPRINGS
Reservation School
Nomilacky Cem
Poor Mans Valley
Short Creek
Mill Creek
Williams Creek
Murphy Creek
Gibson Creek
Cole Creek
Alder Creek
Little Salt Creek
Tank Creek
RV IR
ETEL

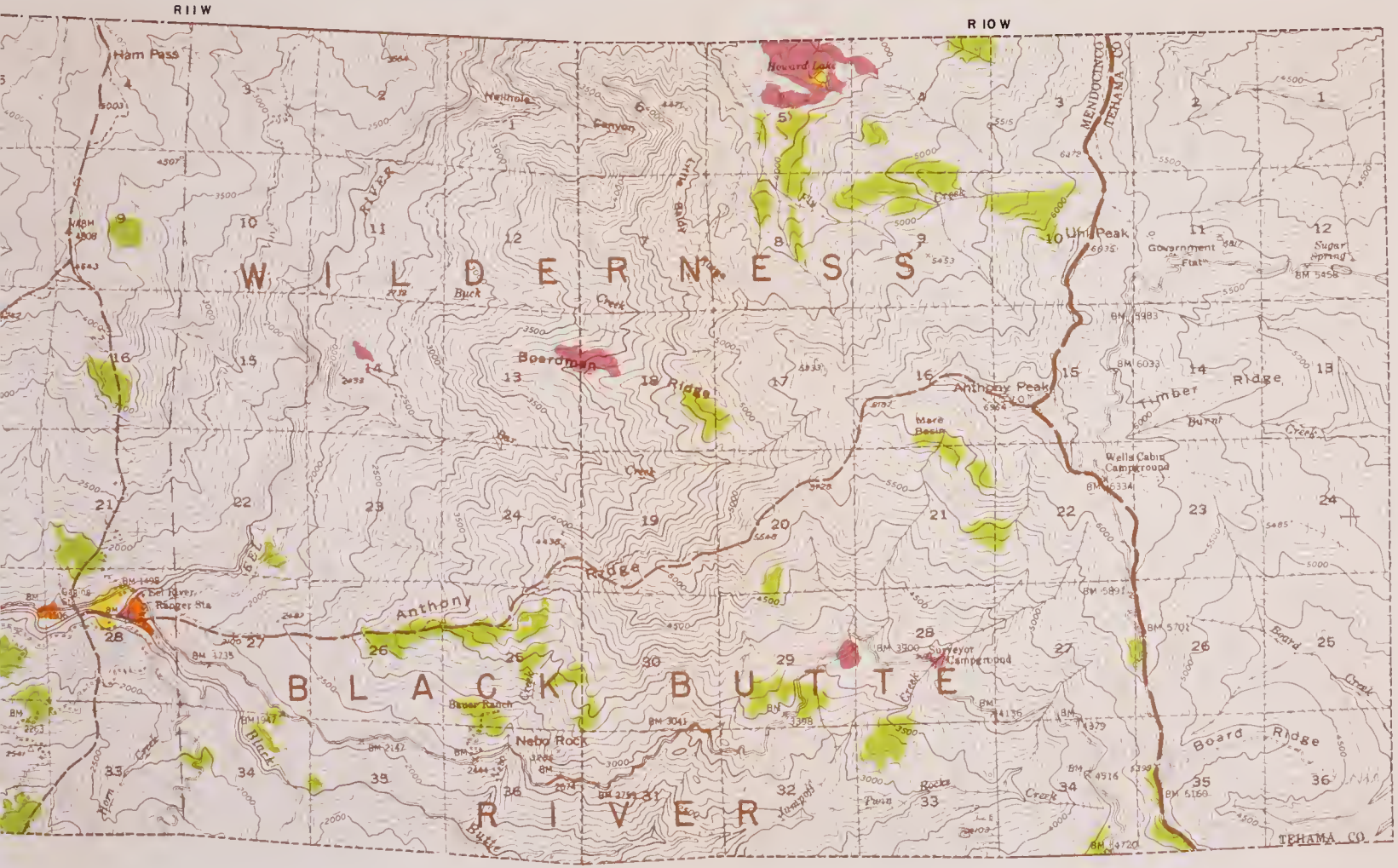

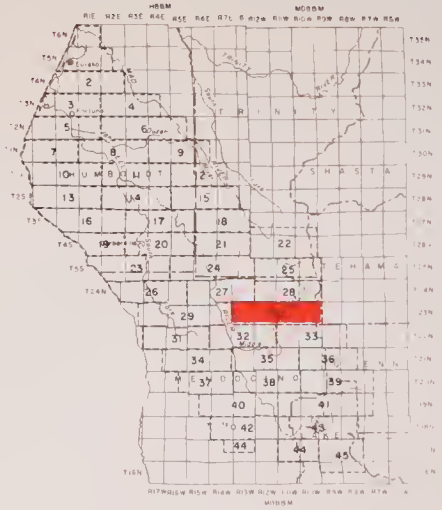

LEGEND

- HYDROGRAPHIC UNIT BOUNDARY
- SUBUNIT BOUNDARY
- SMOOTH LYING IRRIGABLE LANDS (V)
- GENTLY SLOPING OR UNDULATING IRRIGABLE LANDS (H)
- STEEPLY SLOPING IRRIGABLE LANDS (M)
- IRRIGABLE LANDS BETTER SUITED FOR FOREST MANAGEMENT (F)
- PRESENT URBAN LANDS (U)
- RECREATIONAL LANDS (R)

STATE OF CALIFORNIA
THE RESOURCES AGENCY OF CALIFORNIA
DEPARTMENT OF WATER RESOURCES
NORTHERN BRANCH

LAND AND WATER USE
EEL RIVER HYDROGRAPHIC UNIT

CLASSIFICATION OF LANDS

T 23 N, R10–13 W MDB&M
1958

SCALE OF FEET
2000 0 2000 4000 6000

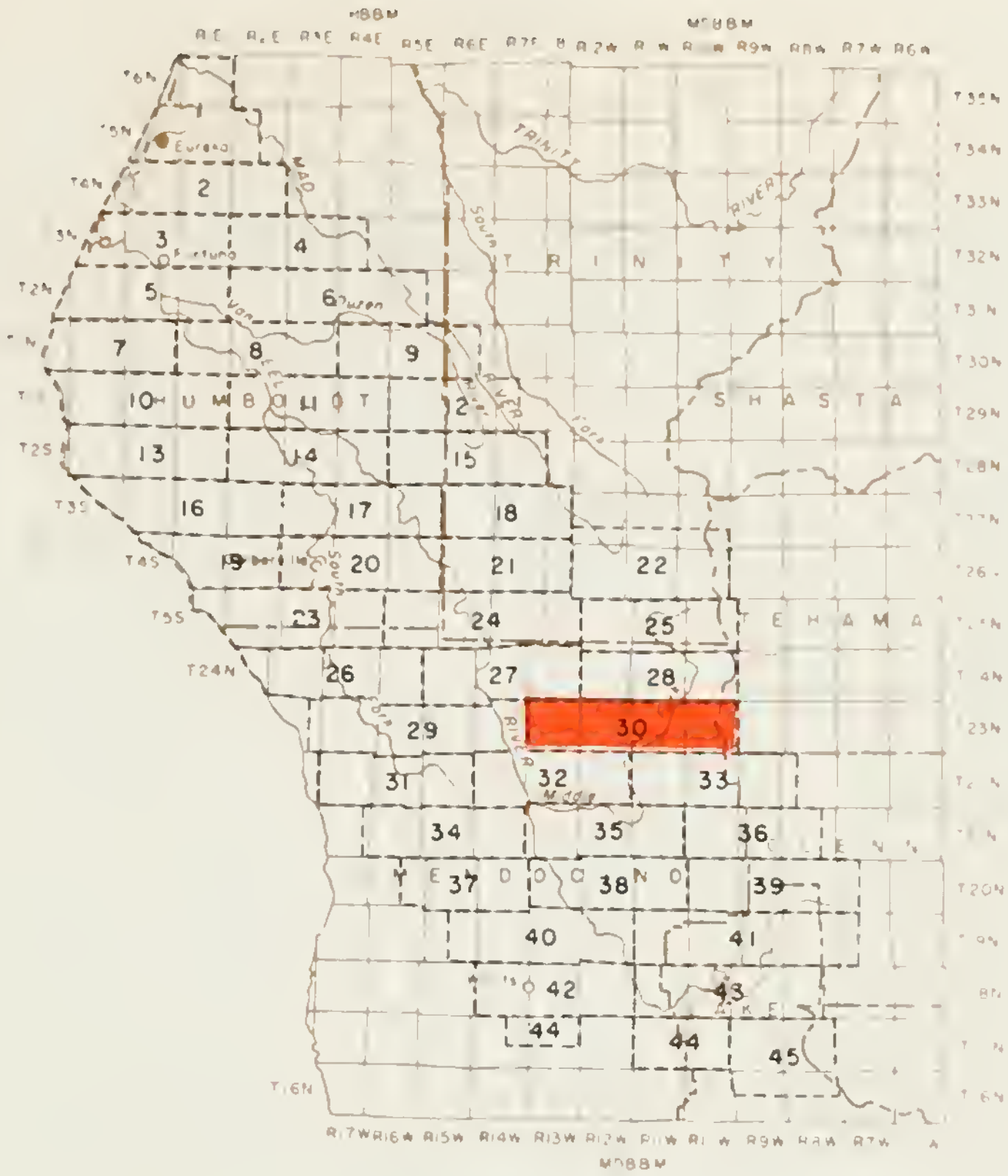

LEGEND

- HYDROGRAPHIC UNIT BOUNDARY
- SUBUNIT BOUNDARY
- SMOOTH LYING IRRIGABLE LANDS (V)
- GENTLY SLOPING OR UNDULATING IRRIGABLE LANDS (H)
- STEEPLY SLOPING IRRIGABLE LANDS (M)
- IRRIGABLE LANDS BETTER SUITED FOR FOREST MANAGEMENT (F)
- PRESENT URBAN LANDS (U)
- RECREATIONAL LANDS (R)

STATE OF CALIFORNIA
THE RESOURCES AGENCY OF CALIFORNIA
DEPARTMENT OF WATER RESOURCES
NORTHERN BRANCH

LAND AND WATER USE
EEL RIVER HYDROGRAPHIC UNIT

CLASSIFICATION OF LANDS

T 23 N, R10–13 W MDB&M

1958

SCALE OF FEET

2000 0 2000 4000 6000

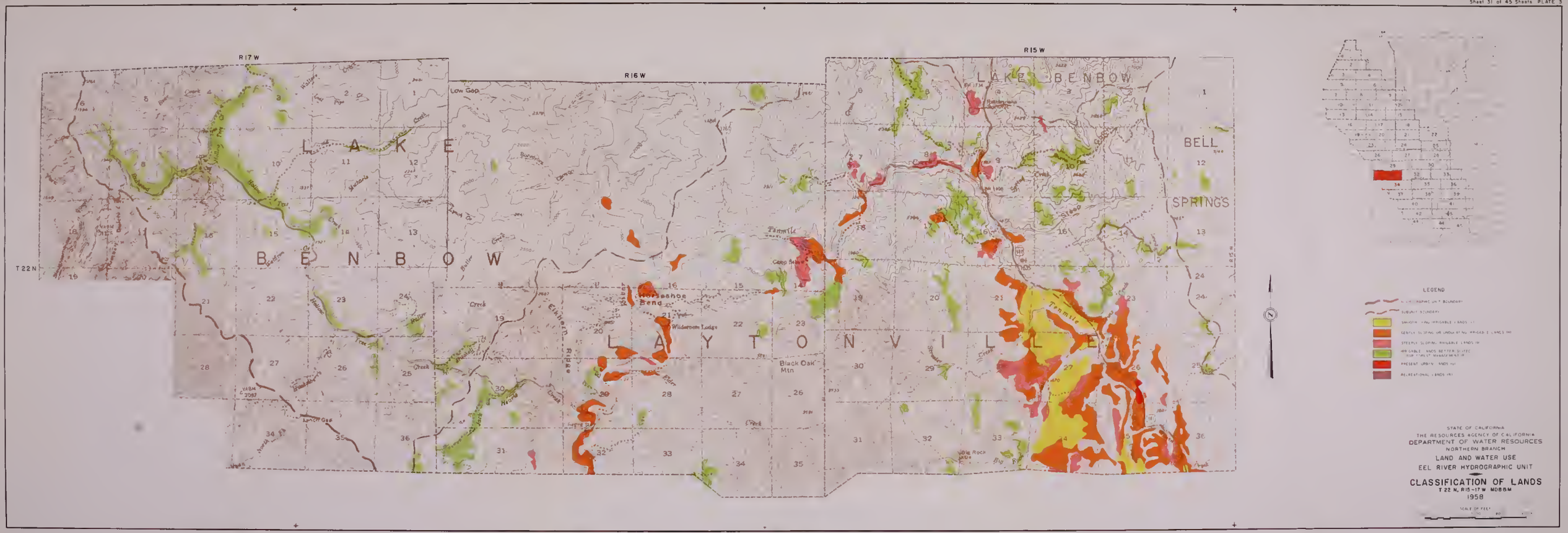
R17W
R16W
R15W
T22N
LAKE BENBOW
LAKE BENBOW
BELL SPRINGS
LAYTONVILLE
Low Gap
Horseshoe Bend
Wilderness Lodge
Black Oak Mtn
Tenmile
Elkhorn Ridge
LEGEND
STATE OF CALIFORNIA
THE RESOURCES AGENCY OF CALIFORNIA
DEPARTMENT OF WATER RESOURCES
NORTHERN BRANCH
LAND AND WATER USE
EEL RIVER HYDROGRAPHIC UNIT
CLASSIFICATION OF LANDS
T 22 N, R15-17 W MDB&M
1958

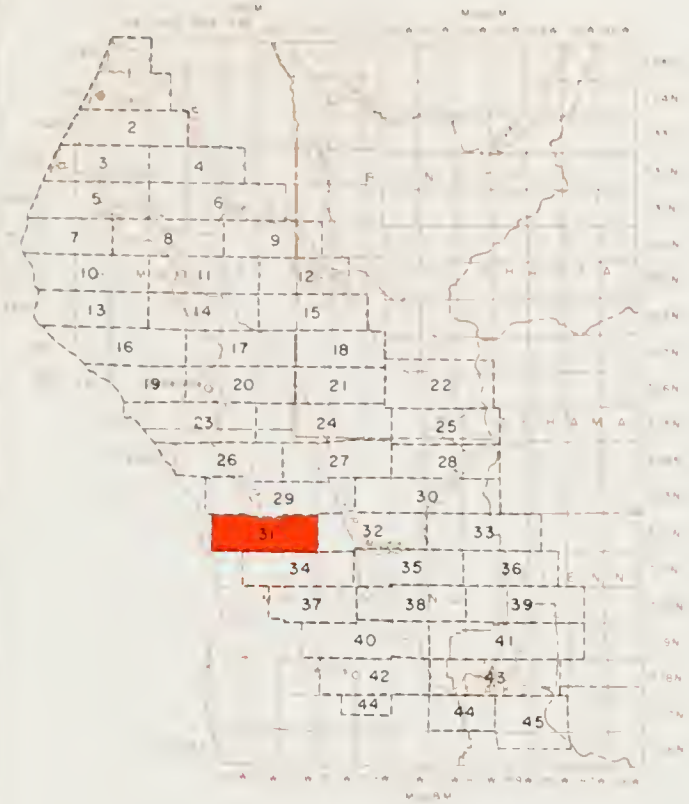

LEGEND

- HYDROGRAPHIC UNIT BOUNDARY
- SUBUNIT BOUNDARY
- SMOOTH LYING IRRIGABLE LANDS (V)
- GENTLY SLOPING OR UNDULATING IRRIGABLE LANDS (H)
- STEEPLY SLOPING IRRIGABLE LANDS (M)
- IRRIGABLE LANDS BETTER SUITED FOR FOREST MANAGEMENT (F)
- PRESENT URBAN LANDS (U)
- RECREATIONAL LANDS (R)

STATE OF CALIFORNIA
THE RESOURCES AGENCY OF CALIFORNIA
DEPARTMENT OF WATER RESOURCES
NORTHERN BRANCH

LAND AND WATER USE
EEL RIVER HYDROGRAPHIC UNIT

CLASSIFICATION OF LANDS

T 22 N, R15-17 W MDB&M
1958

SCALE OF FEET
2000 0 2000 4000 6000

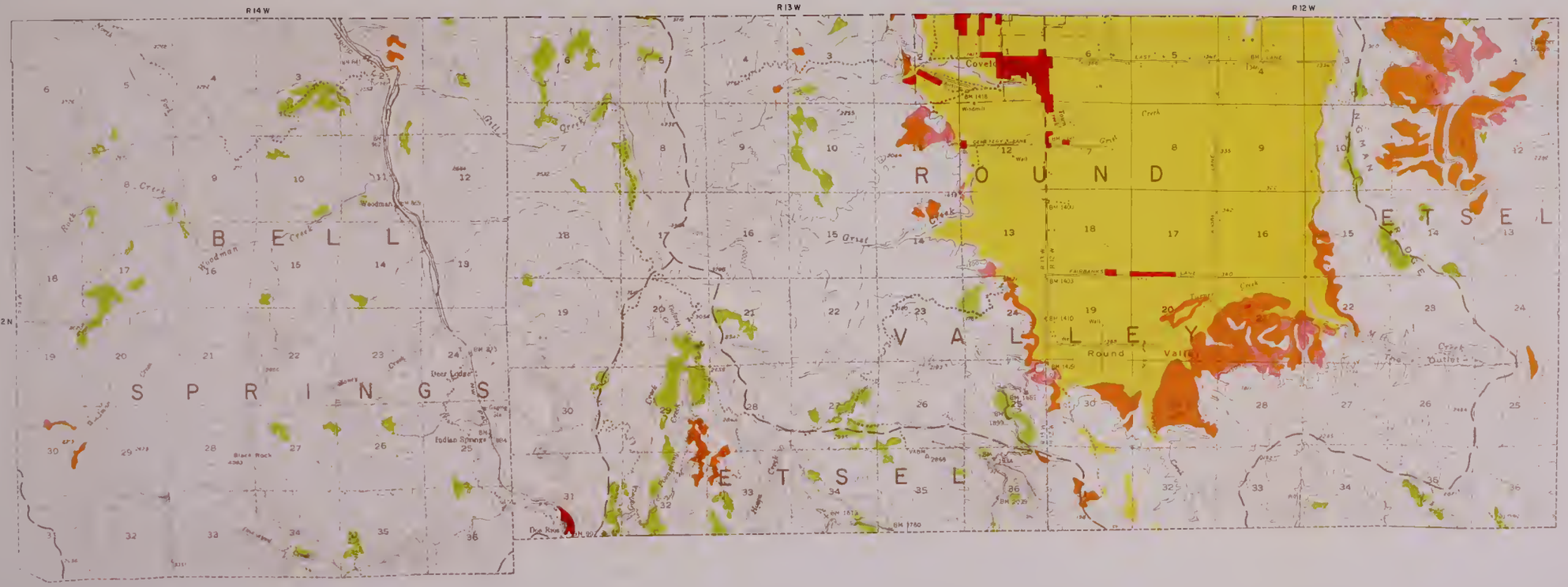

LEGEND

HYDROGRAPHIC UNIT BOUNDARY

SUBUNIT BOUNDARY

SMOOTH LYING IRRIGABLE LANDS (I)

GENTLY SLOPING OR UNDULATING IRRIGABLE LANDS (II)

STEEPLY SLOPING IRRIGABLE LANDS (III)

IRRIGABLE LANDS BETTER SUITED FOR FOREST MANAGEMENT (IV)

PRESENT URBAN LANDS (V)

RECREATIONAL LANDS (VI)

STATE OF CALIFORNIA
THE RESOURCES AGENCY OF CALIFORNIA
DEPARTMENT OF WATER RESOURCES
NORTHERN BRANCH

LAND AND WATER USE
EEL RIVER HYDROGRAPHIC UNIT

CLASSIFICATION OF LANDS

T 22 N, R12-14W MDB&M
1958

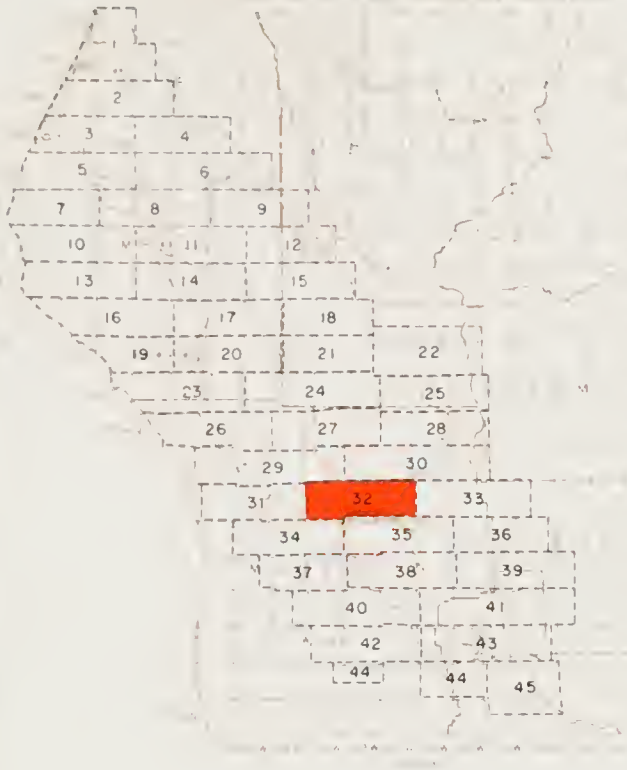

LEGEND

- HYDROGRAPHIC UNIT BOUNDARY
- SUBUNIT BOUNDARY
- SMOOTH LYING IRRIGABLE LANDS (V)
- GENTLY SLOPING OR UNDULATING IRRIGABLE LANDS (H)
- STEEPLY SLOPING IRRIGABLE LANDS (M)
- IRRIGABLE LANDS BETTER SUITED FOR FOREST MANAGEMENT (F)
- PRESENT URBAN LANDS (U)
- RECREATIONAL LANDS (R)

STATE OF CALIFORNIA
THE RESOURCES AGENCY OF CALIFORNIA
DEPARTMENT OF WATER RESOURCES
NORTHERN BRANCH

LAND AND WATER USE
EEL RIVER HYDROGRAPHIC UNIT

CLASSIFICATION OF LANDS

T 22 N, R 12-14 W MDB&M

1958

SCALE OF FEET

2000 0 2000 4000 6000

R11W
R10W
R9W
R8W
T22N
GLENN CO
Mendocino
Oak Knoll
Twin Rocks
BLACK BUTTE
RIVER
ETSEL
Hayshed
White Hawk Ridge
Black Butte
Hokey Pokey
Harvey
Ridge
Creek
LEGEND
STATE OF CALIFORNIA
THE RESOURCES AGENCY OF CALIFORNIA
DEPARTMENT OF WATER RESOURCES
NORTHERN BRANCH
LAND AND WATER USE
EEL RIVER HYDROGRAPHIC UNIT
CLASSIFICATION OF LANDS
T 22 N, R 8-11 W MDB&M
1958

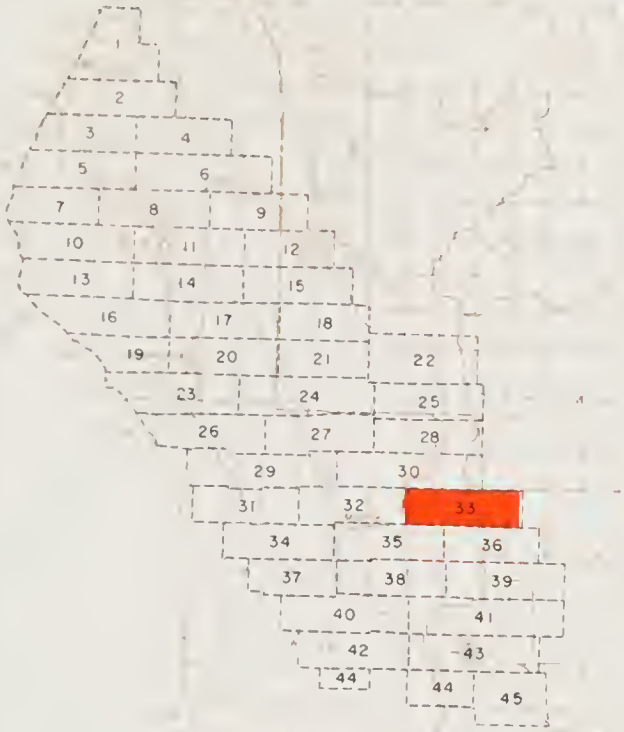

LEGEND

HYDROGRAPHIC UNIT BOUNDARY

SUBUNIT BOUNDARY

SMOOTH LYING IRRIGABLE LANDS (V)

GENTLY SLOPING OR UNDULATING IRRIGABLE LANDS (H)

STEEPLY SLOPING IRRIGABLE LANDS (M)

IRRIGABLE LANDS BETTER SUITED FOR FOREST MANAGEMENT (F)

PRESENT URBAN LANDS (U)

RECREATIONAL LANDS (R)

STATE OF CALIFORNIA
THE RESOURCES AGENCY OF CALIFORNIA
DEPARTMENT OF WATER RESOURCES
NORTHERN BRANCH

LAND AND WATER USE
EEL RIVER HYDROGRAPHIC UNIT

CLASSIFICATION OF LANDS

T 22 N, R 8 – 11 W MDB&M
1958

SCALE OF FEET
2000 0 2000 4000 6000

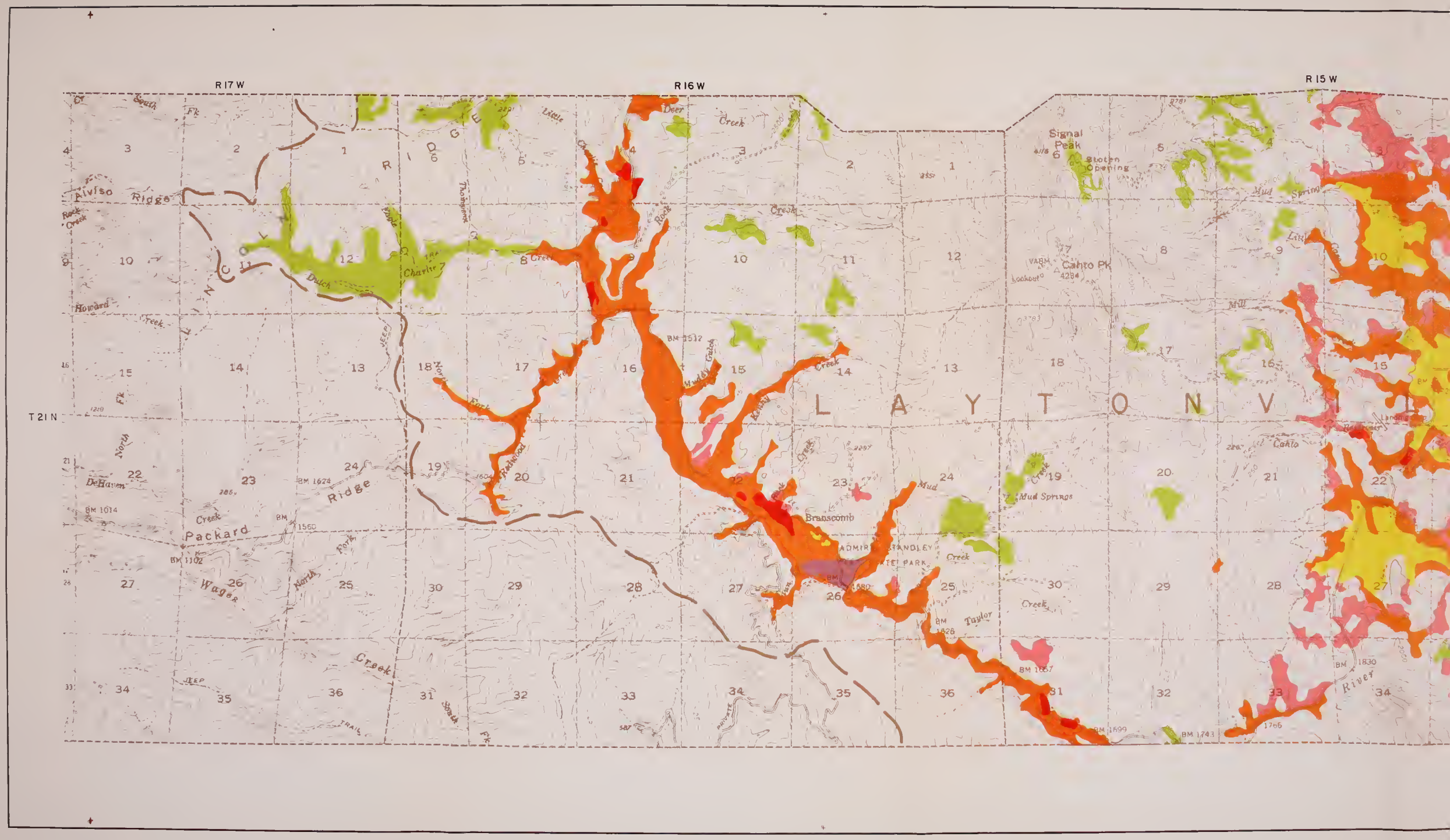
R 17 W
R 16 W
R 15 W
T 21 N
Alviso Ridge
Packard Ridge
Wages Creek
Signal Peak
Stoten Opening
Cahto Pk
Branscomb
Mud Springs
Taylor Creek
Mud Creek
Deer Creek
Rock Creek
Howard Creek
Dutch Creek
Charlie Creek
Redwood Creek
Muddy Gulch
Mill Creek
Cahto
River
L A Y T O N V I L
ADMIRAL STANDLEY STATE PARK

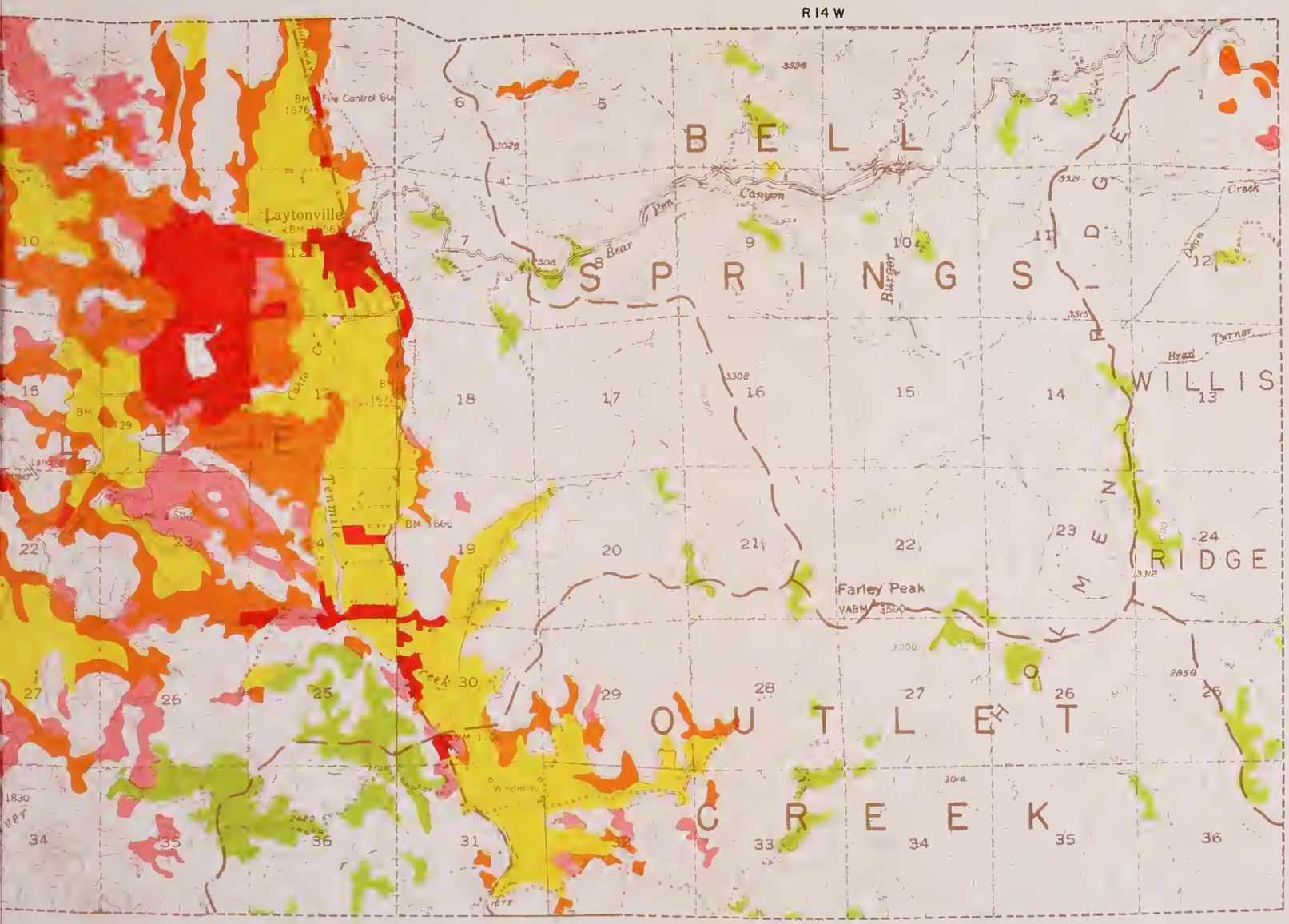

LEGEND

- HYDROGRAPHIC UNIT BOUNDARY
- SUBUNIT BOUNDARY
- SMOOTH LYING IRRIGABLE LANDS (V)
- GENTLY SLOPING OR UNDULATING IRRIGABLE LANDS (H)
- STEEPLY SLOPING IRRIGABLE LANDS (M)
- IRRIGABLE LANDS BETTER SUITED FOR FOREST MANAGEMENT (F)
- PRESENT URBAN LANDS (U)
- RECREATIONAL LANDS (R)

STATE OF CALIFORNIA
THE RESOURCES AGENCY OF CALIFORNIA
DEPARTMENT OF WATER RESOURCES
NORTHERN BRANCH

LAND AND WATER USE
EEL RIVER HYDROGRAPHIC UNIT

CLASSIFICATION OF LANDS

T 21 N, R 14-17 W MDB&M
1958

SCALE OF FEET
2000 0 2000 4000 6000

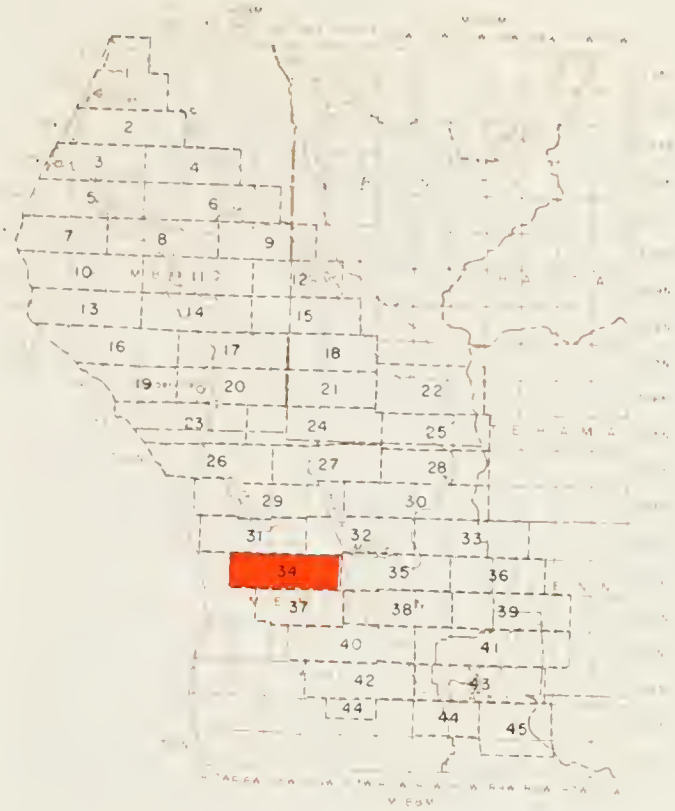

LEGEND

- HYDROGRAPHIC UNIT BOUNDARY
- SUBUNIT BOUNDARY
- SMOOTH LYING IRRIGABLE LANDS (V)
- GENTLY SLOPING OR UNDULATING IRRIGABLE LANDS (H)
- STEEPLY SLOPING IRRIGABLE LANDS (M)
- IRRIGABLE LANDS BETTER SUITED FOR FOREST MANAGEMENT (F)
- PRESENT URBAN LANDS (U)
- RECREATIONAL LANDS (R)

STATE OF CALIFORNIA
THE RESOURCES AGENCY OF CALIFORNIA
DEPARTMENT OF WATER RESOURCES
NORTHERN BRANCH

LAND AND WATER USE
EEL RIVER HYDROGRAPHIC UNIT

CLASSIFICATION OF LANDS

T 21 N, R14-17W MDB&M
1958

SCALE OF FEET
2000 0 2000 4000 6000

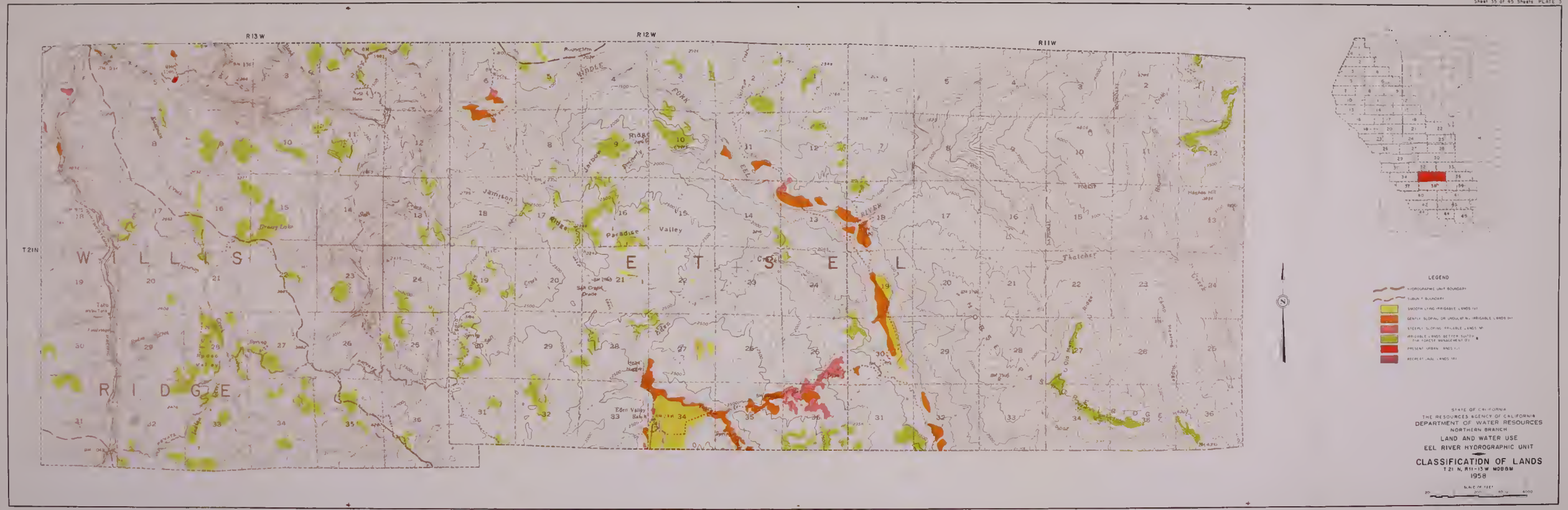
R13W
R12W
R11W
T21N
WILLIS RIDGE
ETSEL
Jamison Ridge
Paradise Valley
Eden Valley Ranch
Thatcher
LEGEND
STATE OF CALIFORNIA
THE RESOURCES AGENCY OF CALIFORNIA
DEPARTMENT OF WATER RESOURCES
NORTHERN BRANCH
LAND AND WATER USE
EEL RIVER HYDROGRAPHIC UNIT
CLASSIFICATION OF LANDS
T 21 N, R11-13 W MDB&M
1958

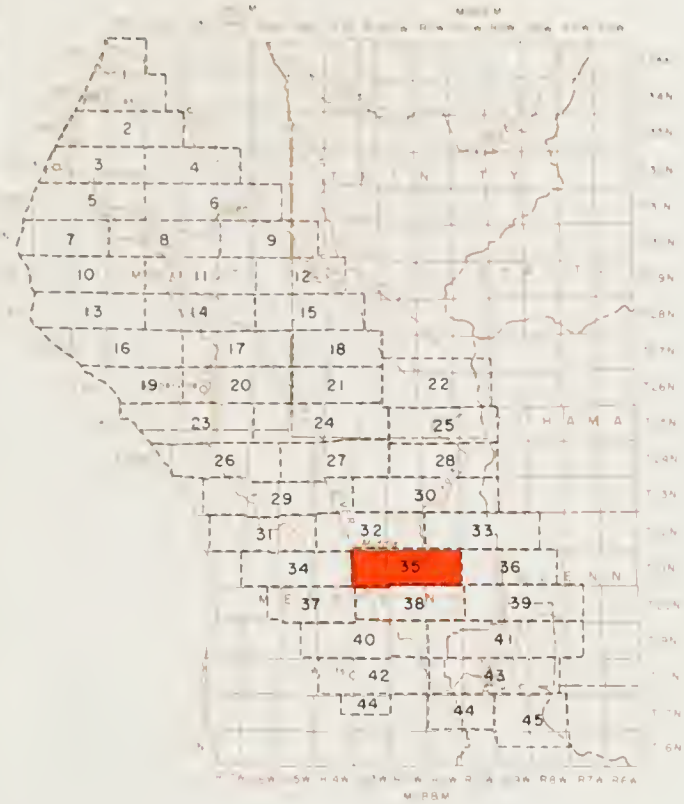

LEGEND

- HYDROGRAPHIC UNIT BOUNDARY
- SUBUNIT BOUNDARY
- SMOOTH LYING IRRIGABLE LANDS (V)
- GENTLY SLOPING OR UNDULATING IRRIGABLE LANDS (H)
- STEEPLY SLOPING IRRIGABLE LANDS (M)
- IRRIGABLE LANDS BETTER SUITED FOR FOREST MANAGEMENT (F)
- PRESENT URBAN LANDS (U)
- RECREATIONAL LANDS (R)

STATE OF CALIFORNIA
THE RESOURCES AGENCY OF CALIFORNIA
DEPARTMENT OF WATER RESOURCES
NORTHERN BRANCH

LAND AND WATER USE
EEL RIVER HYDROGRAPHIC UNIT

CLASSIFICATION OF LANDS

T 21 N, R11-13 W MDB&M
1958

SCALE OF FEET
2000 0 2000 4000 6000

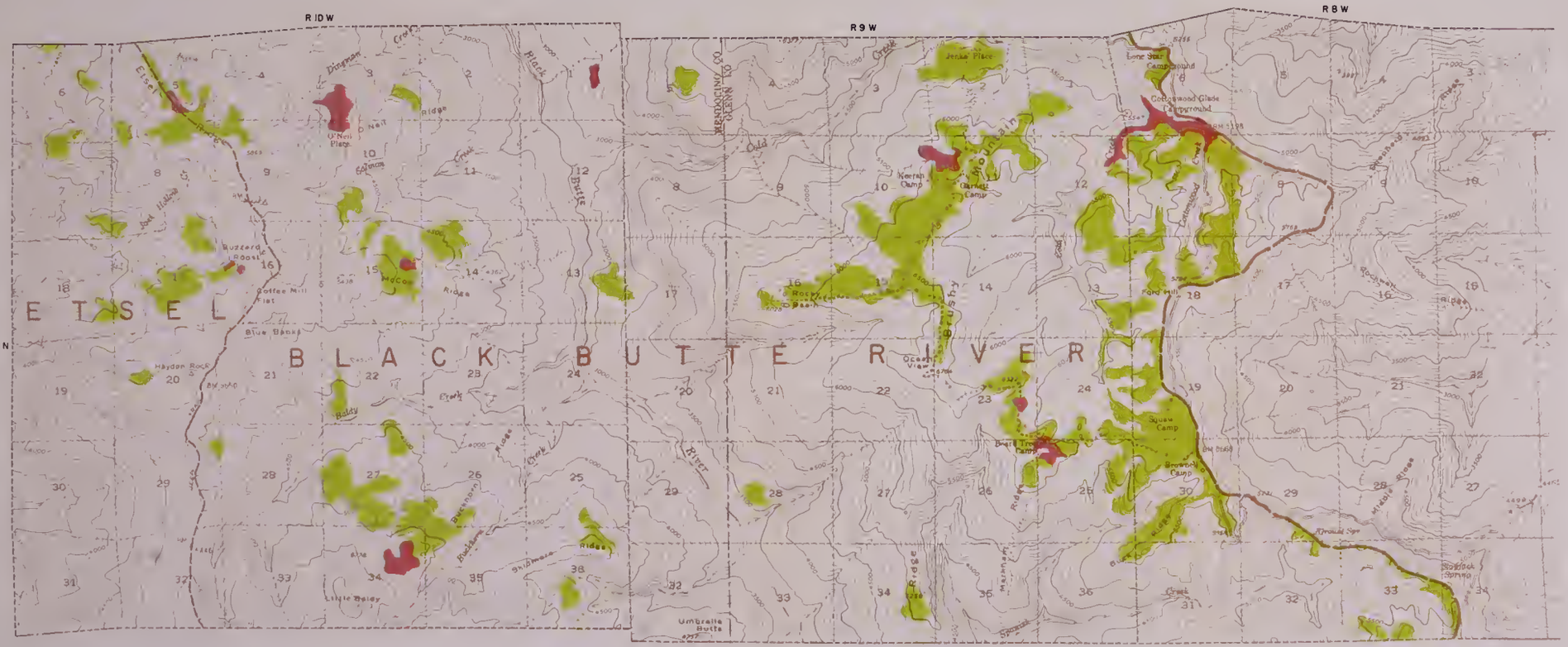

LEGEND

- HYDROGRAPHIC UNIT BOUNDARY
- SUBUNIT BOUNDARY
- SMOOTH LYING IRRIGABLE LANDS (IV)
- GENTLY SLOPING OR UNDULATING IRRIGABLE LANDS (IV)
- STEEPLY SLOPING IRRIGABLE LANDS (IV)
- IRRIGABLE LANDS BETTER SUITED FOR FOREST MANAGEMENT (F)
- PRESENT URBAN LANDS (U)
- RECREATIONAL LANDS (R)

STATE OF CALIFORNIA
THE RESOURCES AGENCY OF CALIFORNIA
DEPARTMENT OF WATER RESOURCES
NORTHERN BRANCH
LAND AND WATER USE
EEL RIVER HYDROGRAPHIC UNIT

CLASSIFICATION OF LANDS

T21 N, R8-10 W MDB&M
1958

SCALE OF FEET
2000 0 2000 4000 6000

LEGEND

- HYDROGRAPHIC UNIT BOUNDARY
- SUBUNIT BOUNDARY
- SMOOTH LYING IRRIGABLE LANDS (V)
- GENTLY SLOPING OR UNDULATING IRRIGABLE LANDS (H)
- STEEPLY SLOPING IRRIGABLE LANDS (M)
- IRRIGABLE LANDS BETTER SUITED FOR FOREST MANAGEMENT (F)
- PRESENT URBAN LANDS (U)
- RECREATIONAL LANDS (R)

STATE OF CALIFORNIA
THE RESOURCES AGENCY OF CALIFORNIA
DEPARTMENT OF WATER RESOURCES
NORTHERN BRANCH

LAND AND WATER USE
EEL RIVER HYDROGRAPHIC UNIT

CLASSIFICATION OF LANDS

T 21 N, R 8 - 10 W MDB&M
1958

SCALE OF FEET
2000 0 2000 4000 6000

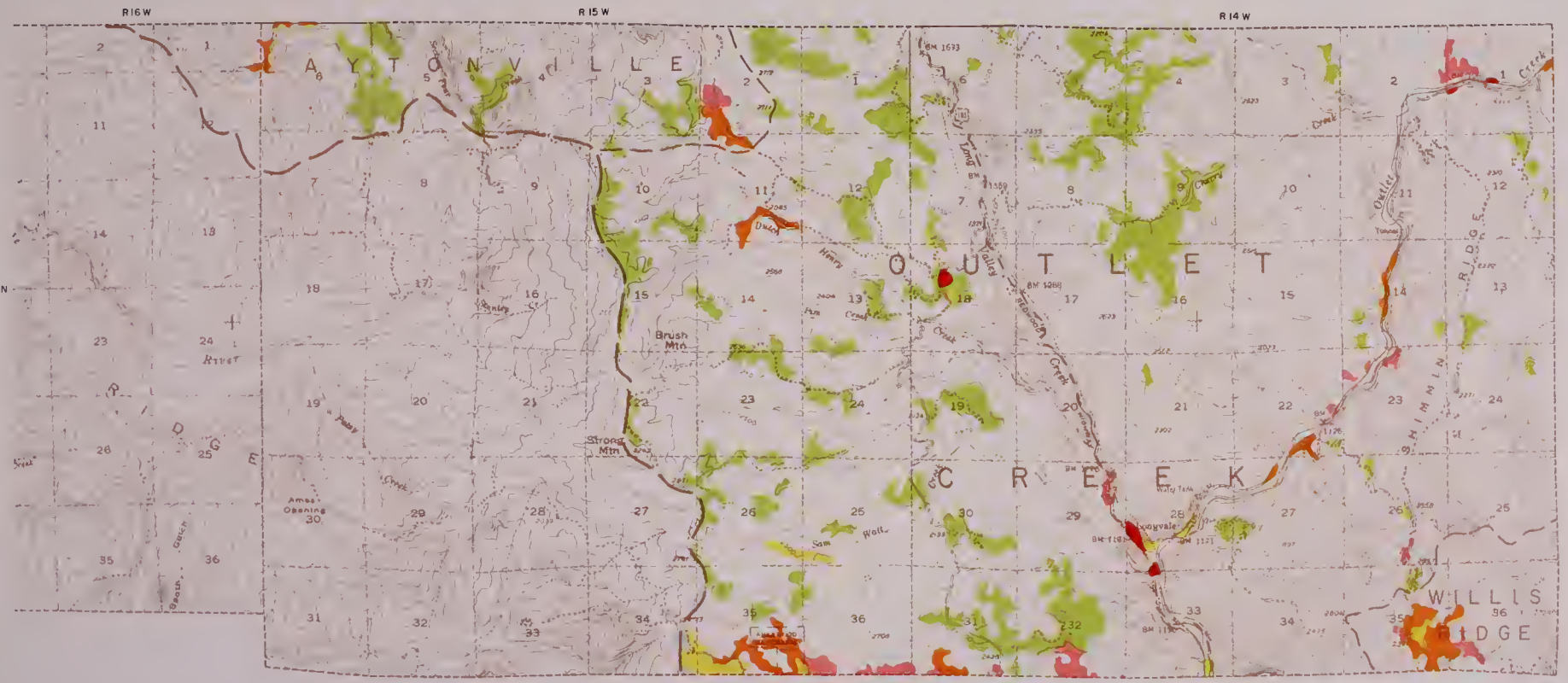

LEGEND

- HYDROGRAPHIC UNIT BOUNDARY
- SUBUNIT BOUNDARY
- SMOOTH LYING IRRIGABLE LANDS (IV)
- GENTLY SLOPING OR UNDULATING IRRIGABLE LANDS (III)
- STEEPLY SLOPING IRRIGABLE LANDS (II)
- IRRIGABLE LANDS BETTER SUITED FOR FOREST MANAGEMENT (F)
- PRESENT URBAN LANDS (U)
- RECREATIONAL LANDS (R)

STATE OF CALIFORNIA
THE RESOURCES AGENCY OF CALIFORNIA
DEPARTMENT OF WATER RESOURCES
NORTHERN BRANCH

LAND AND WATER USE
EEL RIVER HYDROGRAPHIC UNIT

CLASSIFICATION OF LANDS

T 20 N, R14-16 W MDB&M
1958

SCALE OF FEET

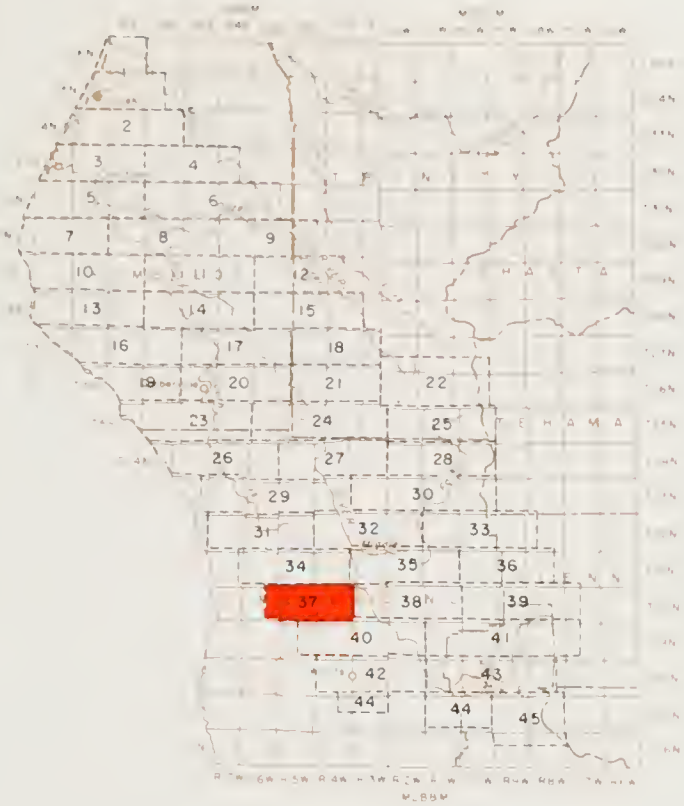

LEGEND

- HYDROGRAPHIC UNIT BOUNDARY
- SUBUNIT BOUNDARY
- SMOOTH LYING IRRIGABLE LANDS (V)
- GENTLY SLOPING OR UNDULATING IRRIGABLE LANDS (H)
- STEEPLY SLOPING IRRIGABLE LANDS (M)
- IRRIGABLE LANDS BETTER SUITED FOR FOREST MANAGEMENT (F)
- PRESENT URBAN LANDS (U)
- RECREATIONAL LANDS (R)

STATE OF CALIFORNIA
THE RESOURCES AGENCY OF CALIFORNIA
DEPARTMENT OF WATER RESOURCES
NORTHERN BRANCH

LAND AND WATER USE
EEL RIVER HYDROGRAPHIC UNIT

CLASSIFICATION OF LANDS

T 20 N, R14-16 W MDB&M

1958

SCALE OF FEET
2000 0 2000 4000 6000

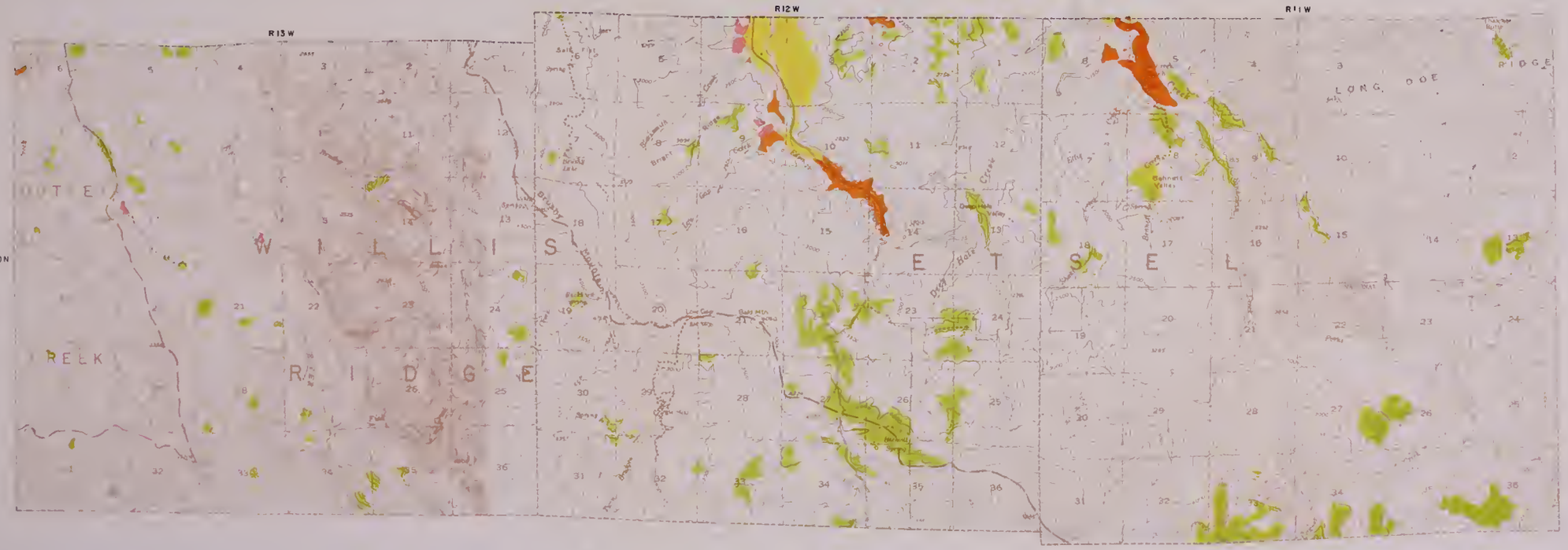

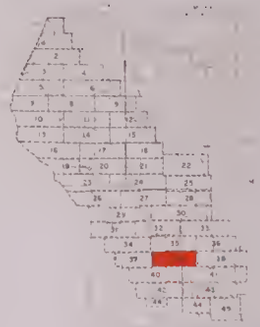

LEGEND

HYDROGRAPHIC UNIT BOUNDARY

SUBUNIT BOUNDARY

SMOOTH LYING IRRIGABLE LANDS (1)

GENTLY SLOPING OR UNDULATING IRRIGABLE LANDS (2)

STEEPLY SLOPING IRRIGABLE LANDS (3)

IRRIGABLE LANDS BETTER SUITED FOR FOREST MANAGEMENT (F)

PRESENT URBAN LANDS (U)

RECREATIONAL LANDS (R)

STATE OF CALIFORNIA
THE RESOURCES AGENCY OF CALIFORNIA
DEPARTMENT OF WATER RESOURCES
NORTHERN BRANCH

LAND AND WATER USE
EEL RIVER HYDROGRAPHIC UNIT

CLASSIFICATION OF LANDS

T 20 N, R 11-13 W MDB&M

1958

SCALE OF FEET
2000 0 2000 4000 6000 8000

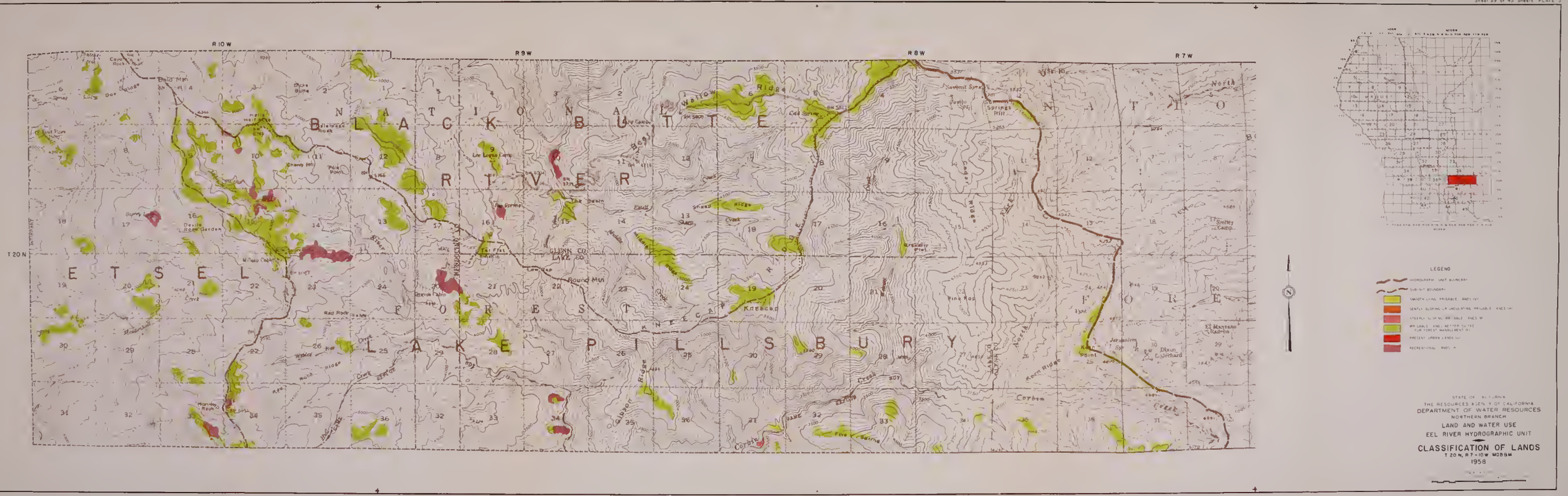
R 10 W
R 9 W
R 8 W
R 7 W
T 20 N
BLACK BUTTE RIVER
ETSEL
LAKE PILLSBURY
NATIONAL FOREST
GLENN CO
LAKE CO
Round Mtn
Knoxcap
Corbin Creek
Kern Point
Dixon Orchard
LEGEND
STATE OF CALIFORNIA
THE RESOURCES AGENCY OF CALIFORNIA
DEPARTMENT OF WATER RESOURCES
NORTHERN BRANCH
LAND AND WATER USE
EEL RIVER HYDROGRAPHIC UNIT
CLASSIFICATION OF LANDS
T 20 N, R 7 - 10 W MDBBM
1958

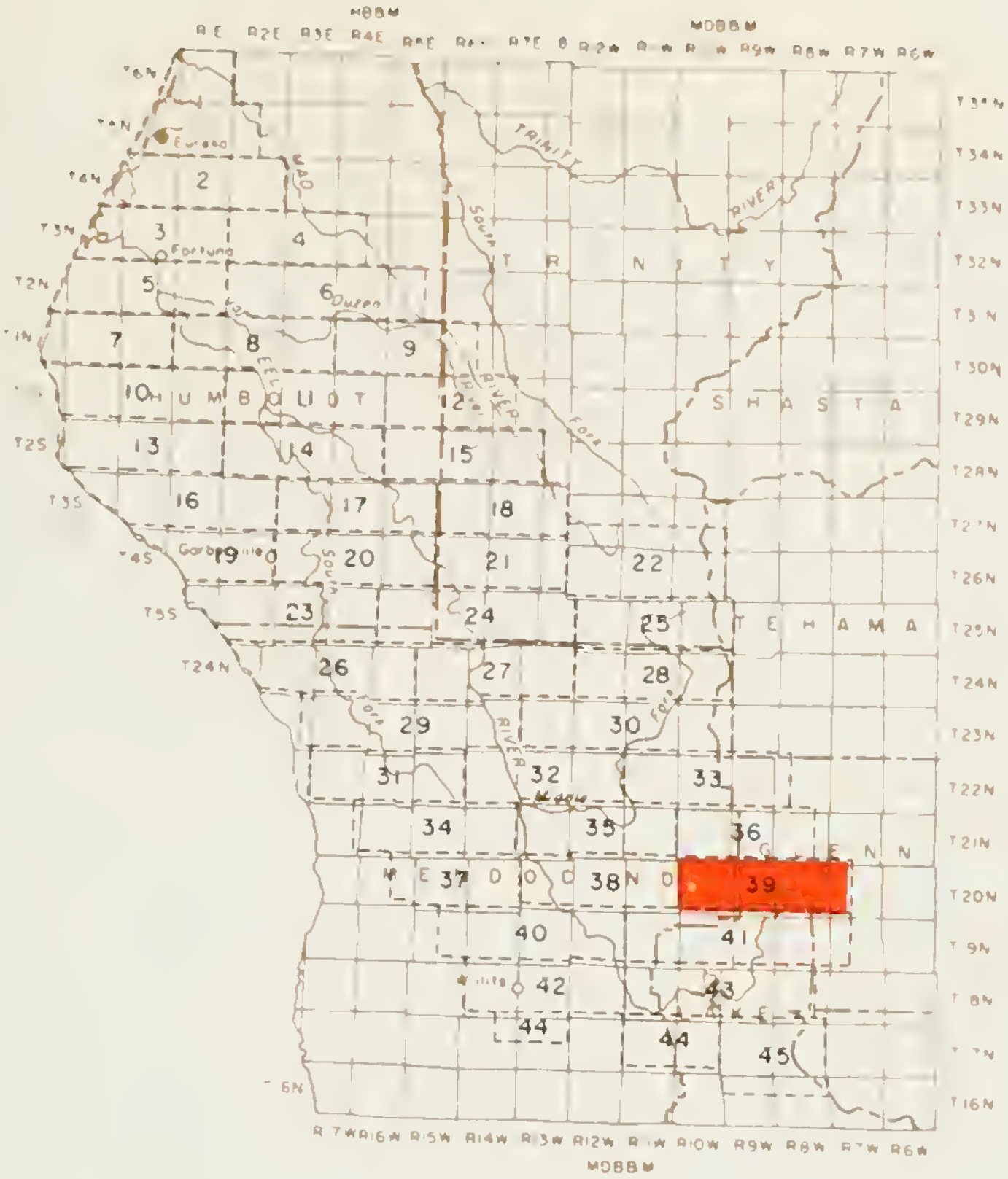

LEGEND

HYDROGRAPHIC UNIT BOUNDARY

SUBUNIT BOUNDARY

SMOOTH LYING IRRIGABLE LANDS (V)

GENTLY SLOPING OR UNDULATING IRRIGABLE LANDS (H)

STEEPLY SLOPING IRRIGABLE LANDS (M)

IRRIGABLE LANDS BETTER SUITED FOR FOREST MANAGEMENT (F)

PRESENT URBAN LANDS (U)

RECREATIONAL LANDS (R)

STATE OF CALIFORNIA
THE RESOURCES AGENCY OF CALIFORNIA
DEPARTMENT OF WATER RESOURCES
NORTHERN BRANCH

LAND AND WATER USE
EEL RIVER HYDROGRAPHIC UNIT

CLASSIFICATION OF LANDS

T 20 N, R 7-10 W MDB&M

1958

SCALE OF FEET

2000 0 2000 4000 6000

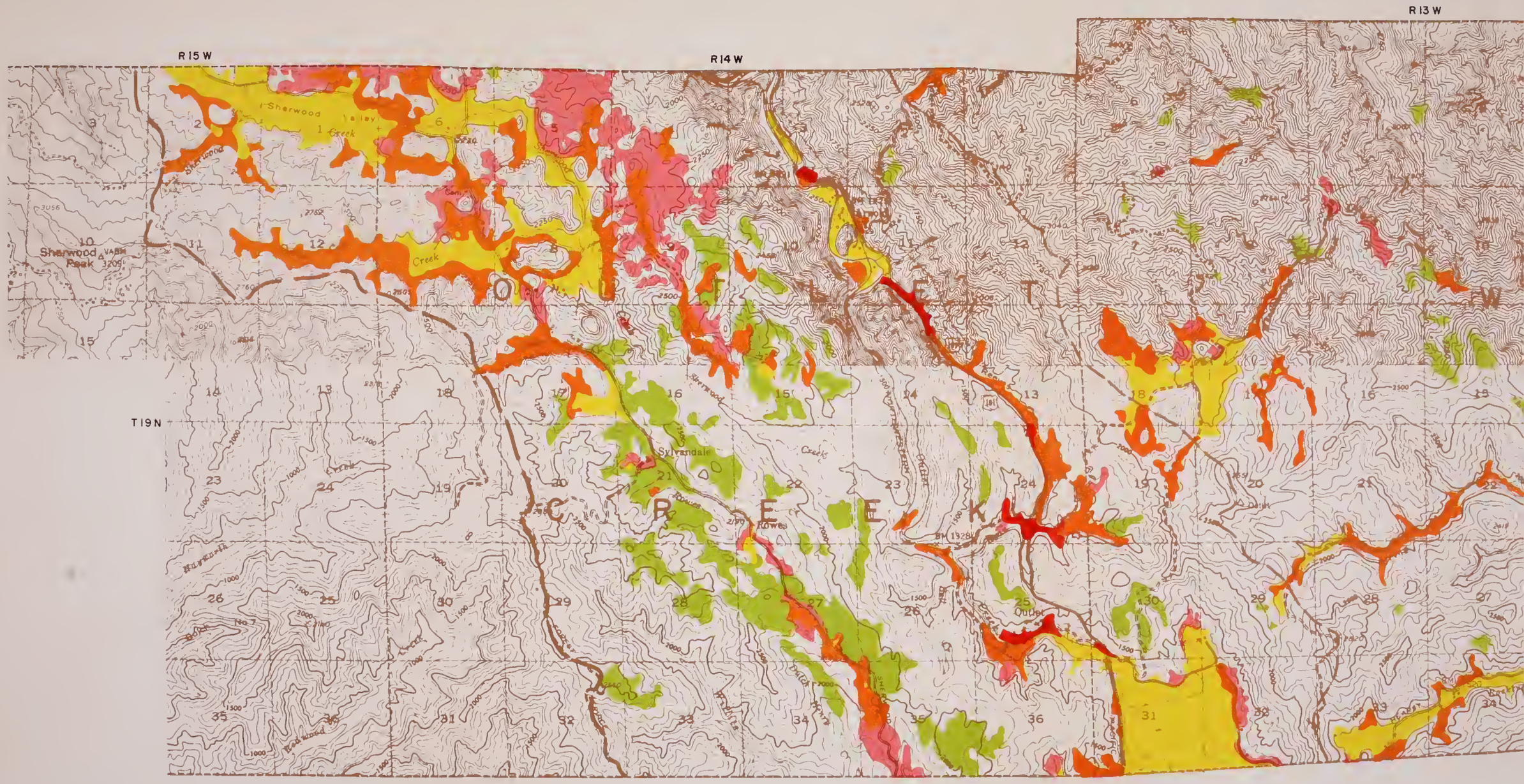
R 15 W
R 14 W
R 13 W
T 19 N
Sherwood Valley
Sherwood Creek
Sherwood Peak
Sylvandale
Rowes
Outlet
Creek
C R E E K

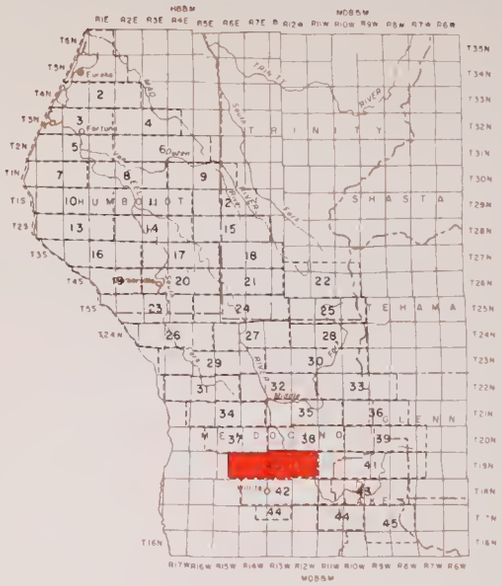

LEGEND

- HYDROGRAPHIC UNIT BOUNDARY
- SUBUNIT BOUNDARY
- SMOOTH LYING IRRIGABLE LANDS (V)
- GENTLY SLOPING OR UNDULATING IRRIGABLE LANDS (H)
- STEEPLY SLOPING IRRIGABLE LANDS (M)
- IRRIGABLE LANDS BETTER SUITED FOR FOREST MANAGEMENT (F)
- PRESENT URBAN LANDS (U)
- RECREATIONAL LANDS (R)

STATE OF CALIFORNIA
THE RESOURCES AGENCY OF CALIFORNIA
DEPARTMENT OF WATER RESOURCES
NORTHERN BRANCH

LAND AND WATER USE
EEL RIVER HYDROGRAPHIC UNIT

CLASSIFICATION OF LANDS

T 19 N, R12-15 W MDB&M
1958

SCALE OF FEET
2000 0 2000 4000 6000

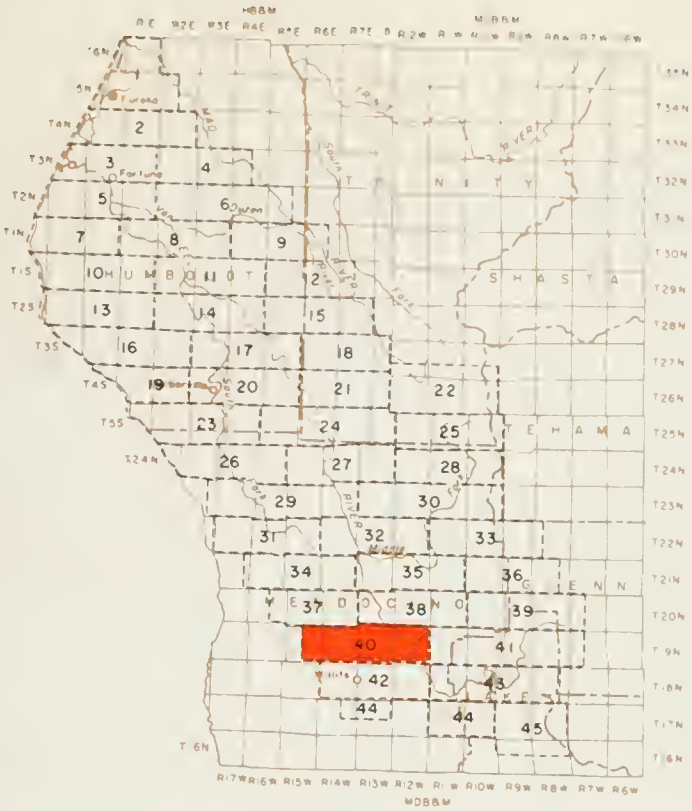

LEGEND

- HYDROGRAPHIC UNIT BOUNDARY
- SUBUNIT BOUNDARY
- SMOOTH LYING IRRIGABLE LANDS (V)
- GENTLY SLOPING OR UNDULATING IRRIGABLE LANDS (H)
- STEEPLY SLOPING IRRIGABLE LANDS (M)
- IRRIGABLE LANDS BETTER SUITED FOR FOREST MANAGEMENT (F)
- PRESENT URBAN LANDS (U)
- RECREATIONAL LANDS (R)

STATE OF CALIFORNIA
THE RESOURCES AGENCY OF CALIFORNIA
DEPARTMENT OF WATER RESOURCES
NORTHERN BRANCH

LAND AND WATER USE
EEL RIVER HYDROGRAPHIC UNIT

CLASSIFICATION OF LANDS

T 19 N, R12–15 W MDB&M
1958

SCALE OF FEET
2000 0 2000 4000 6000

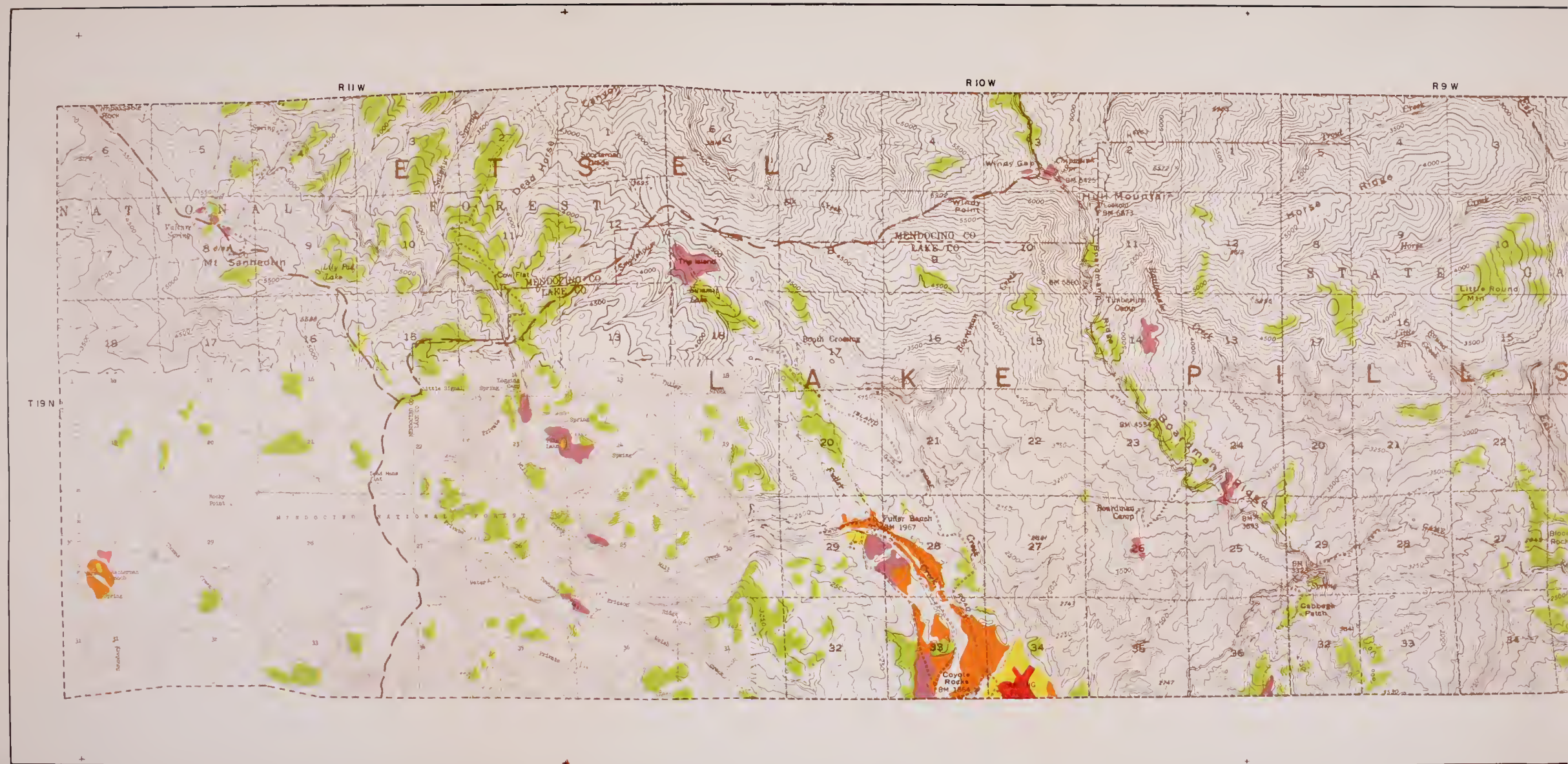
R11W
R10W
R9W
T19N
E T S E L
N A T I O N A L
F O R E S T
L A K E
P I L L S
S T A T E
Mt Sanhedrin
Dead Horse
Cow Flat
MENDOCINO CO
LAKE CO
Hull Mountain
Windy Gap
Windy Point
Boardman Ridge
Boardman Camp
Little Round Mtn
Tumberline Camp
Booth Crossing
Fuller Beach
Coyote Rocks
Cabbage Patch
Little Signal
Rocky Point
MENDOCINO NATIONAL FOREST

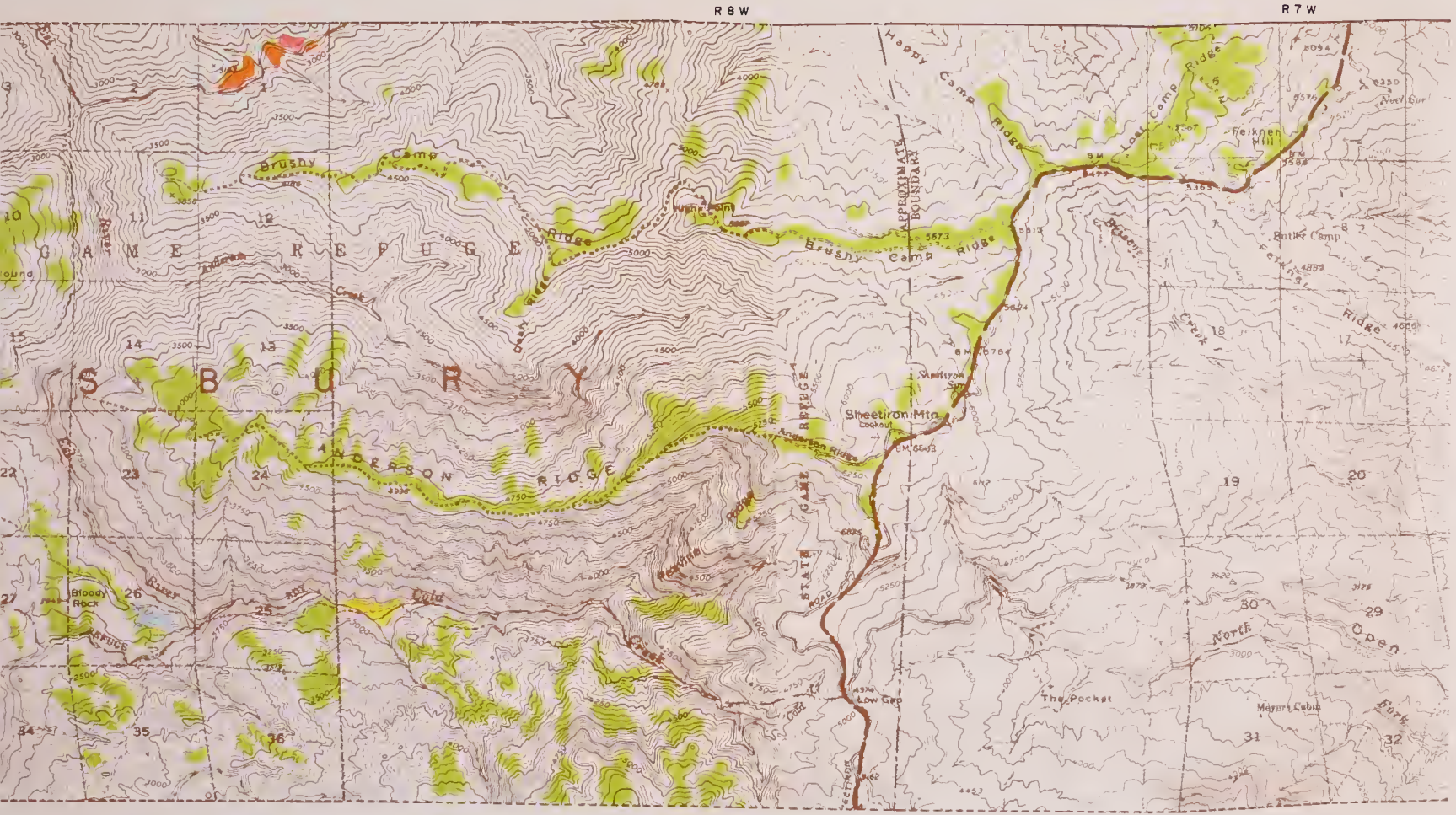

LEGEND

- HYDROGRAPHIC UNIT BOUNDARY
- SUBUNIT BOUNDARY
- SMOOTH LYING IRRIGABLE LANDS (V)
- GENTLY SLOPING OR UNDULATING IRRIGABLE LANDS (H)
- STEEPLY SLOPING IRRIGABLE LANDS (M)
- IRRIGABLE LANDS BETTER SUITED FOR FOREST MANAGEMENT (F)
- PRESENT URBAN LANDS (U)
- RECREATIONAL LANDS (R)

STATE OF CALIFORNIA
THE RESOURCES AGENCY OF CALIFORNIA
DEPARTMENT OF WATER RESOURCES
NORTHERN BRANCH

LAND AND WATER USE
EEL RIVER HYDROGRAPHIC UNIT

CLASSIFICATION OF LANDS

T 19 N, R7-11 W MDB&M
1958

SCALE OF FEET
2000 0 2000 4000 6000

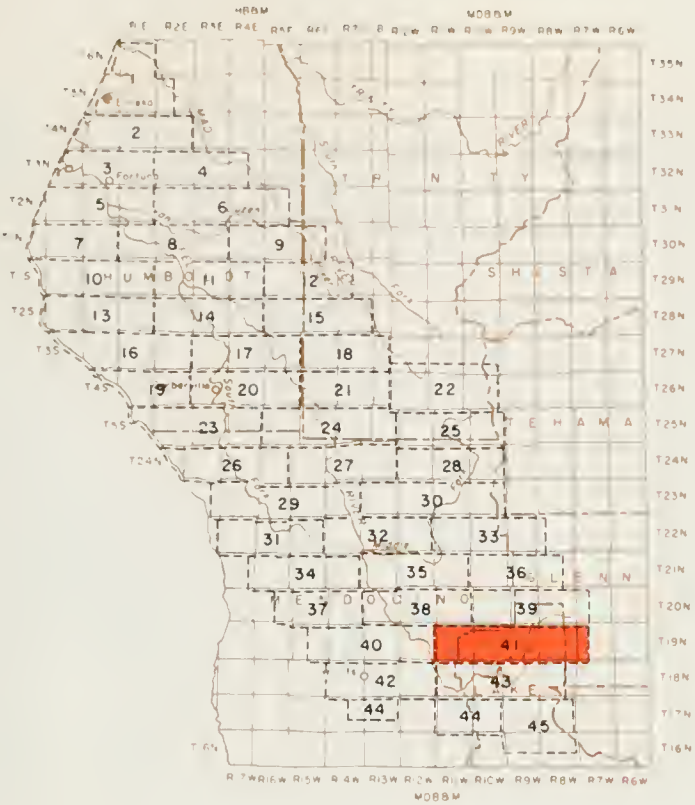

LEGEND

- HYDROGRAPHIC UNIT BOUNDARY
- SUBUNIT BOUNDARY
- SMOOTH LYING IRRIGABLE LANDS (V)
- GENTLY SLOPING OR UNDULATING IRRIGABLE LANDS (H)
- STEEPLY SLOPING IRRIGABLE LANDS (M)
- IRRIGABLE LANDS BETTER SUITED FOR FOREST MANAGEMENT (F)
- PRESENT URBAN LANDS (U)
- RECREATIONAL LANDS (R)

STATE OF CALIFORNIA
THE RESOURCES AGENCY OF CALIFORNIA
DEPARTMENT OF WATER RESOURCES
NORTHERN BRANCH

LAND AND WATER USE
EEL RIVER HYDROGRAPHIC UNIT

CLASSIFICATION OF LANDS

T 19 N, R 7 - 11 W MDB&M
1958

SCALE OF FEET
2000 0 2000 4000 6000

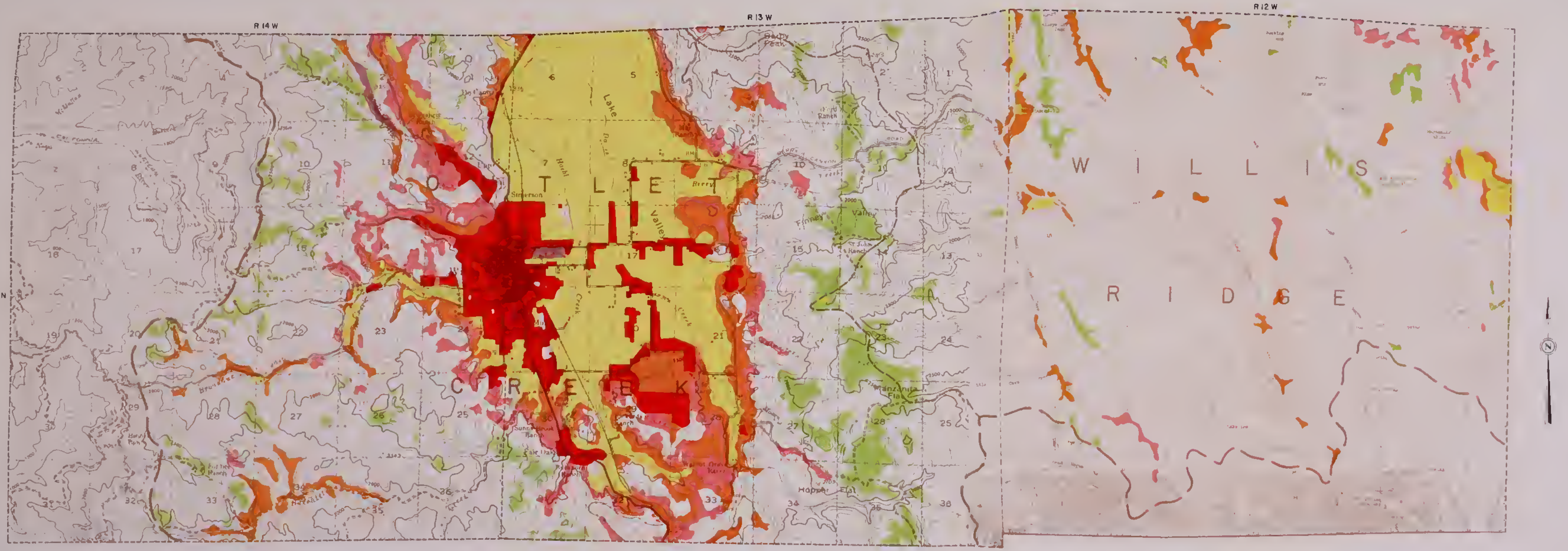

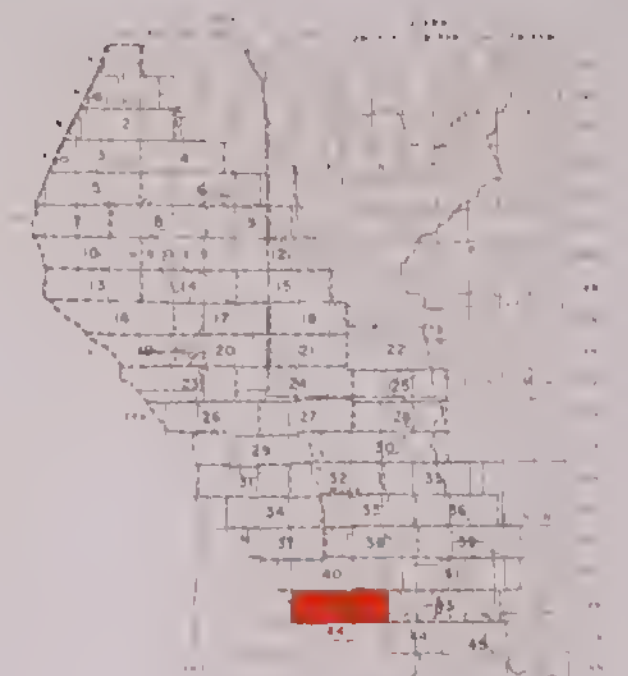

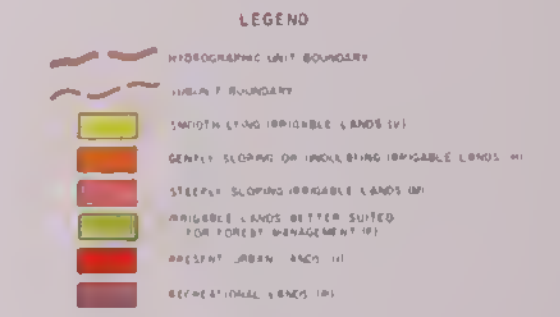

STATE OF CALIFORNIA
THE RESOURCES AGENCY OF CALIFORNIA
DEPARTMENT OF WATER RESOURCES
NORTHERN BRANCH

LAND AND WATER USE
EEL RIVER HYDROGRAPHIC UNIT

CLASSIFICATION OF LANDS

T 18 N, R12-14 W MDB&M
1958

SCALE OF FEET

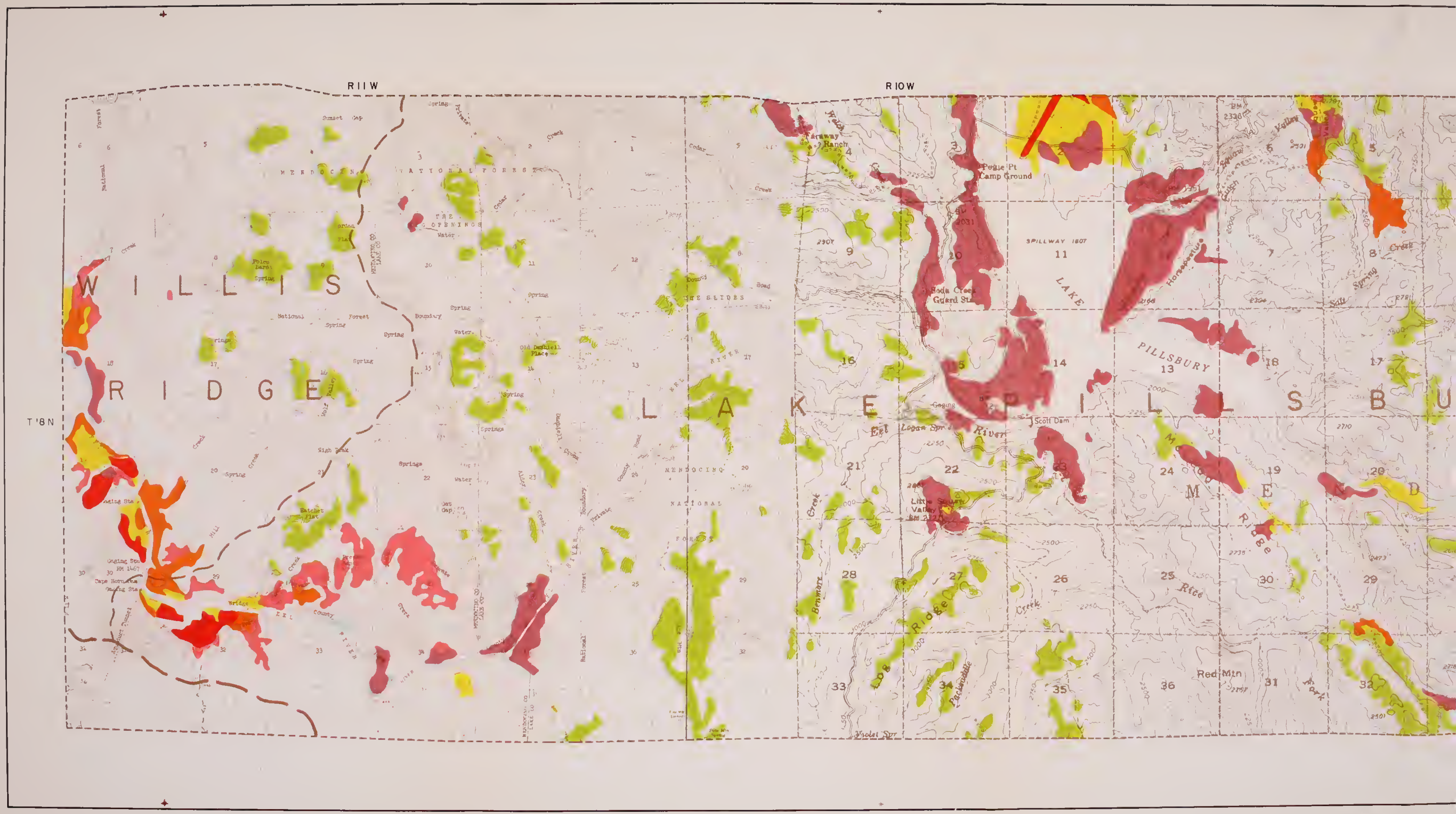
R11W
R10W
T18N
WILLIS
RIDGE
LAKE
PILLSBURY
MENDOCINO NATIONAL FOREST
THE OPENINGS
THE SLIDES
Faraway Ranch
Pogie Pt Camp Ground
Soda Creek Guard Sta
SPILLWAY 1807
Scott Dam
Eel River
Horseshoe
Little Squaw Valley
Log Ridge
Rice Creek
Red Mtn
Packsaddle
Old Dashiell Place
Batchet Flat
Sunset Gap
Brannon Creek
Violet Spr

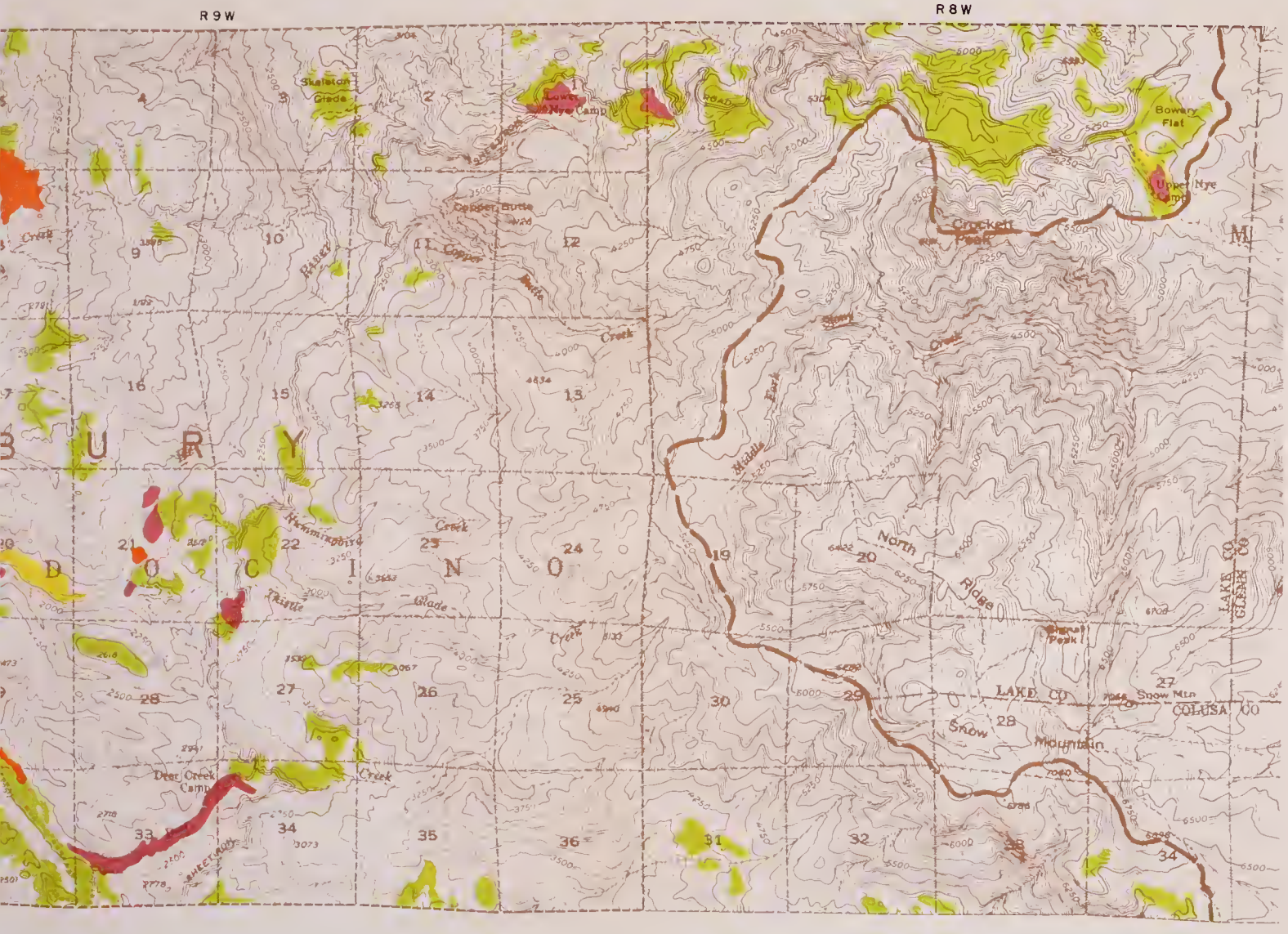

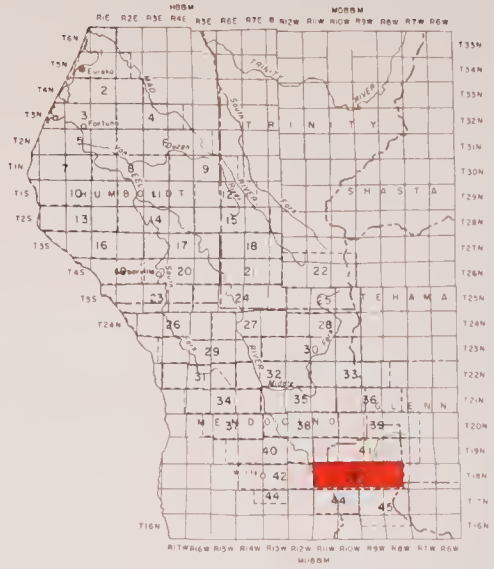

LEGEND

- HYDROGRAPHIC UNIT BOUNDARY
- SUBUNIT BOUNDARY
- SMOOTH LYING IRRIGABLE LANDS (V)
- GENTLY SLOPING OR UNDULATING IRRIGABLE LANDS (H)
- STEEPLY SLOPING IRRIGABLE LANDS (M)
- IRRIGABLE LANDS BETTER SUITED FOR FOREST MANAGEMENT (F)
- PRESENT URBAN LANDS (U)
- RECREATIONAL LANDS (R)

STATE OF CALIFORNIA
THE RESOURCES AGENCY OF CALIFORNIA
DEPARTMENT OF WATER RESOURCES
NORTHERN BRANCH

LAND AND WATER USE
EEL RIVER HYDROGRAPHIC UNIT

CLASSIFICATION OF LANDS

T 18 N, R 8 - 11 W MDB&M
1958

SCALE OF FEET
2000 0 2000 4000 6000

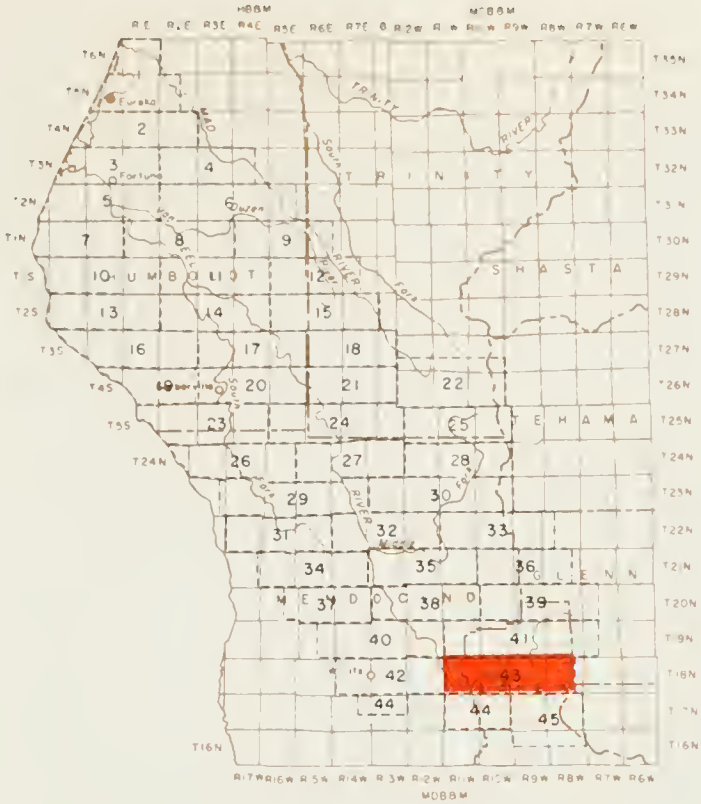
HBBM
MDBBM
T6N
T5N
T4N
T3N
T2N
T1N
T1S
T2S
T3S
T4S
T5S
T24N
T16N
T35N
T34N
T33N
T32N
T31N
T30N
T29N
T28N
T27N
T26N
T25N
T24N
T23N
T22N
T21N
T20N
T19N
T18N
T17N
T16N
Eureka
Fortuna
Ferndale
Rio Dell
Scotia
Garberville
Redway
Piercy
Leggett
Laytonville
Covelo
Dos Rios
Willits
Ukiah
Potter Valley
Hopland
Cloverdale
Healdsburg
Geyserville
Cloverdale
Kelseyville
Lakeport
Upper Lake
Ukiah
Lucerne
Clearlake Oaks
Clearlake
Middletown
Kelseyville
Lakeport
Upper Lake

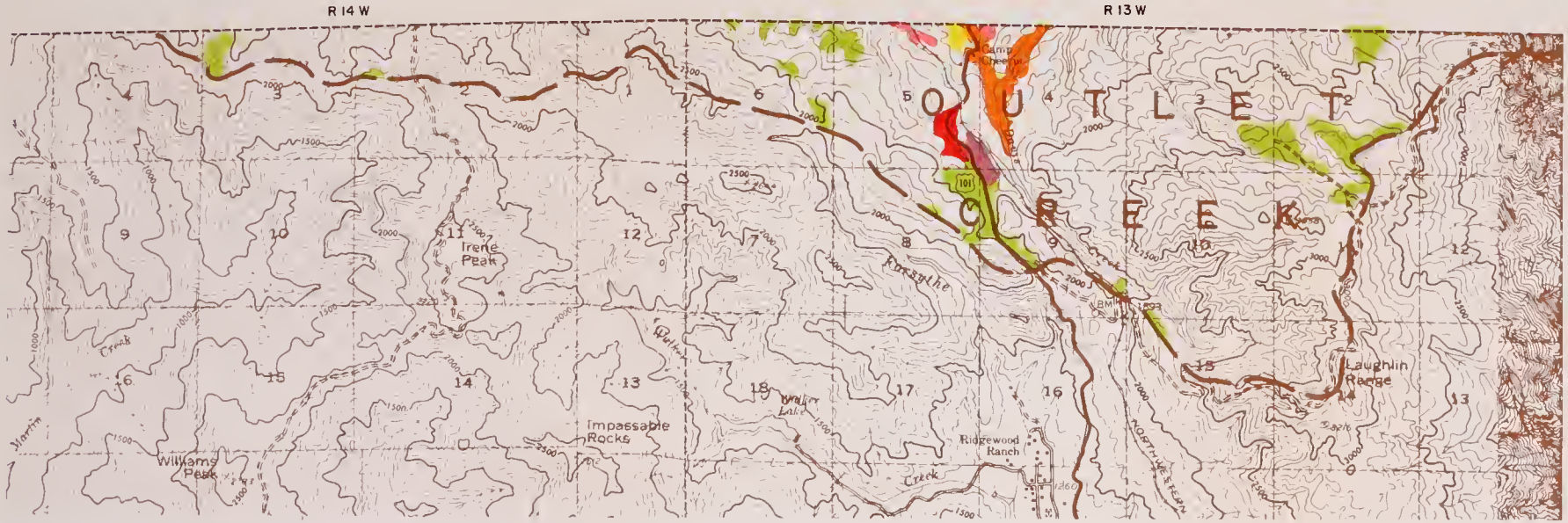
R 14 W
R 13 W
T 17 N
OUTLET CREEK
Camp Cheerup
Irene Peak
Impassable Rocks
Williams Peak
Ridgewood Ranch
Laughlin Range
Forsythe
Creek
Martin
Walker Lake
NORTHWESTERN
101

T 17 N
POTTER VALLEY
Potter Valley
EAST FORK
RUSSIAN

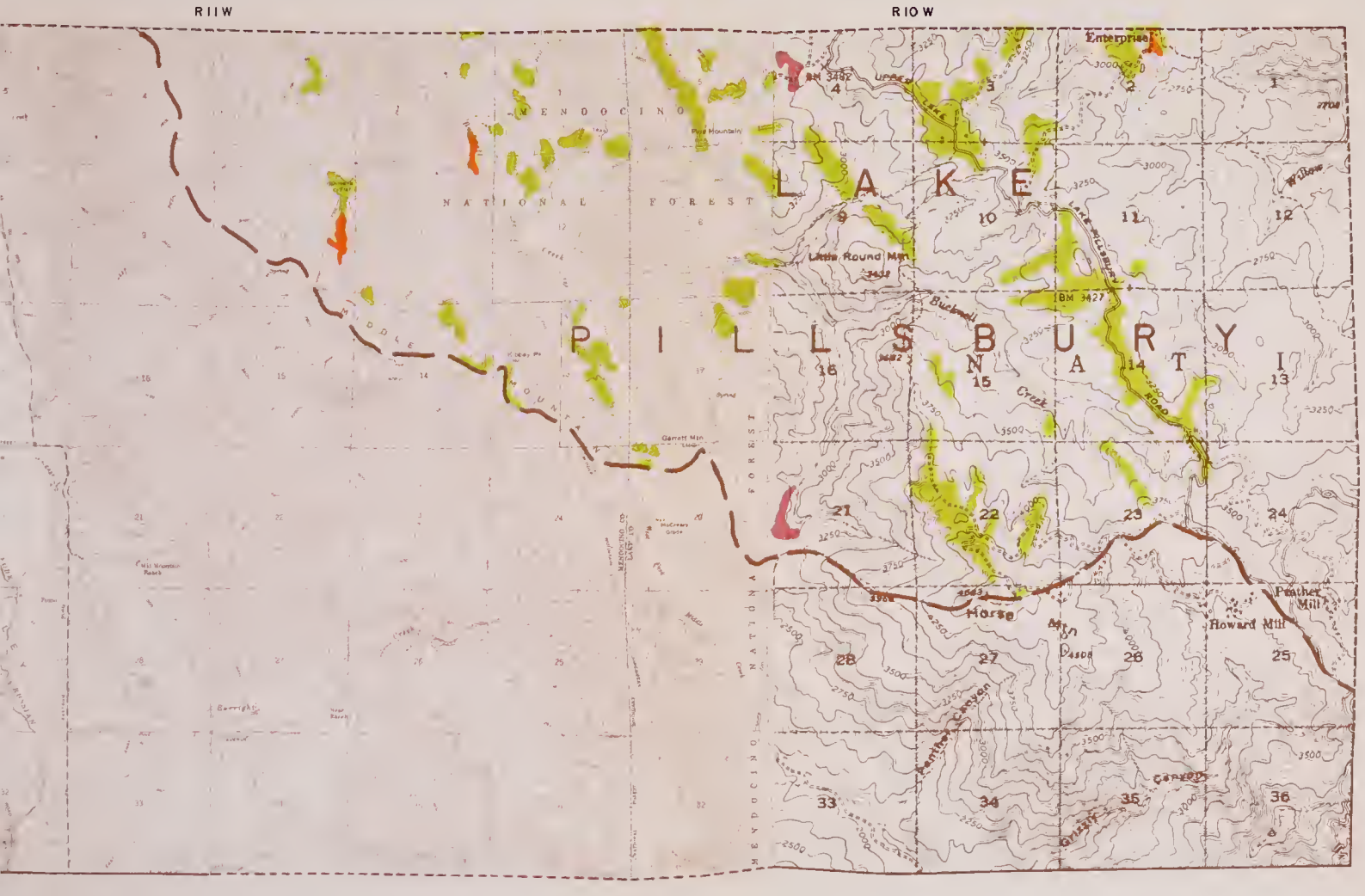

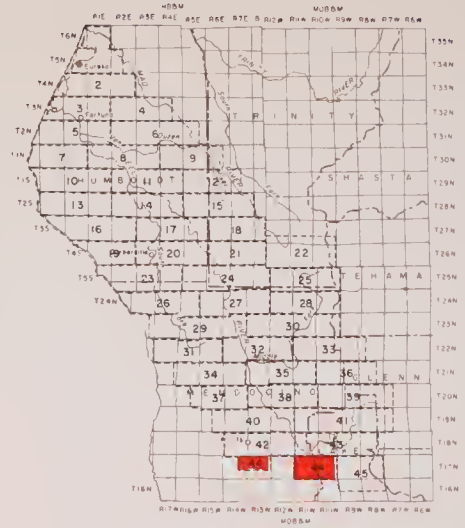

LEGEND

- HYDROGRAPHIC UNIT BOUNDARY
- SUBUNIT BOUNDARY
- SMOOTH LYING IRRIGABLE LANDS (V)
- GENTLY SLOPING OR UNDULATING IRRIGABLE LANDS (H)
- STEEPLY SLOPING IRRIGABLE LANDS (M)
- IRRIGABLE LANDS BETTER SUITED FOR FOREST MANAGEMENT (F)
- PRESENT URBAN LANDS (U)
- RECREATIONAL LANDS (R)

STATE OF CALIFORNIA
THE RESOURCES AGENCY OF CALIFORNIA
DEPARTMENT OF WATER RESOURCES
NORTHERN BRANCH

LAND AND WATER USE
EEL RIVER HYDROGRAPHIC UNIT

CLASSIFICATION OF LANDS

T17N, R10-11W, R13-14W MDBBM
1958

SCALE OF FEET
2000 0 2000 4000 6000

R9W
R8W
T16N
LAKE PILLSBURY
Sumner Ridge
Little Horse Mtn
Richardson Glade
Horse Glade
Goat Mtn
Rabbit Glade Spring
Cedar Ca
COLUSA
LAKE CO
Twin Valley
MENDOCINO

T17N
Salt Glade
Smith Ranch
Parramore
Poges Peak
Big Rock
Elk Mountain Guard Sta

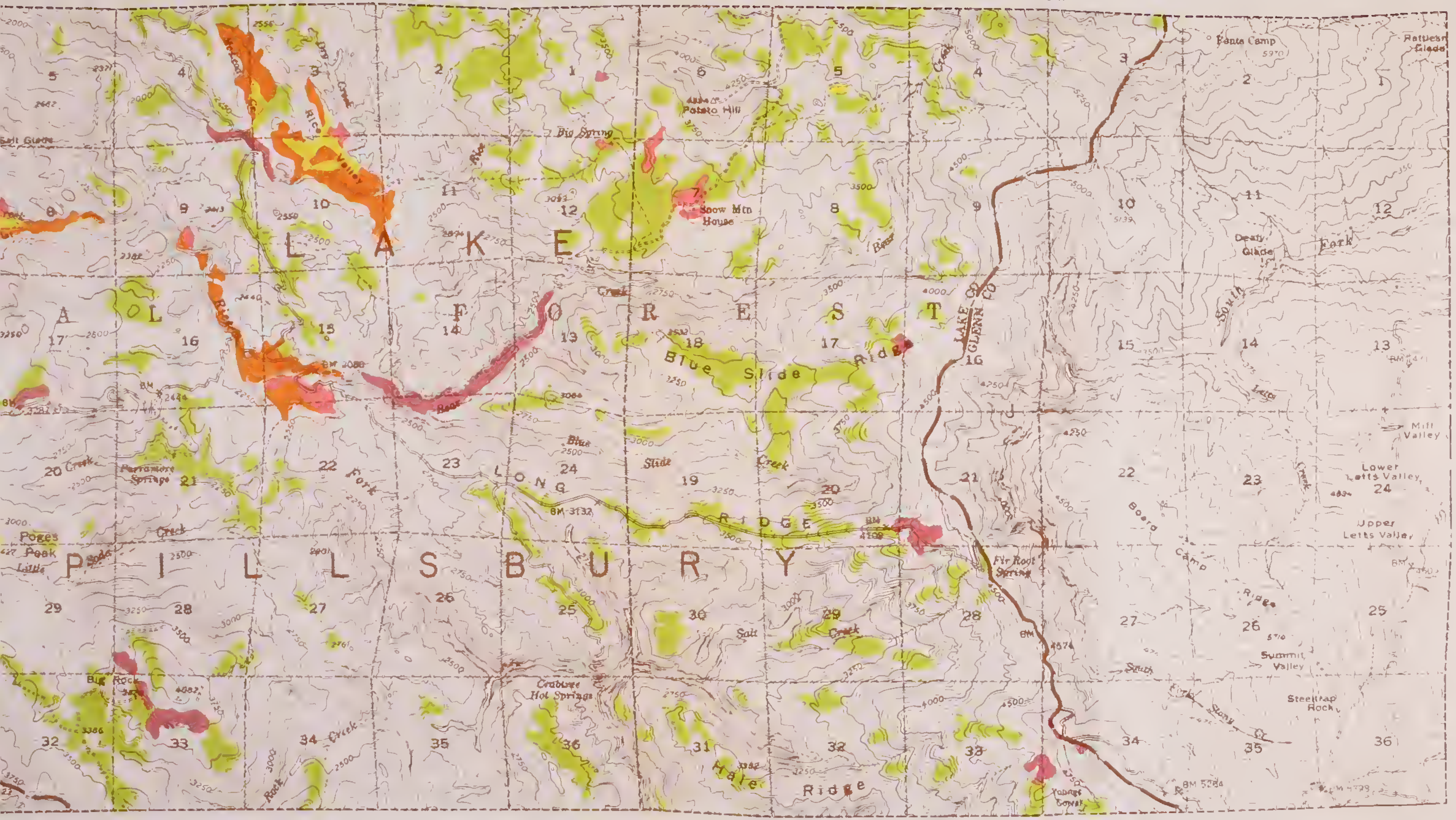

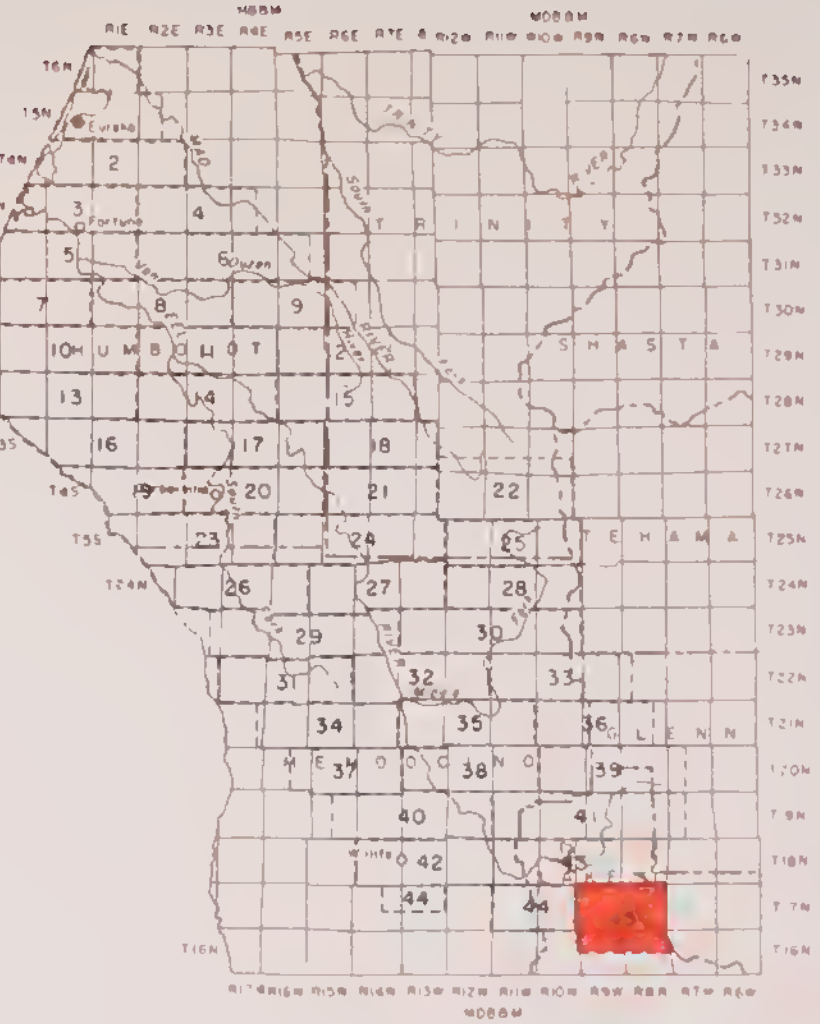

LEGEND

- HYDROGRAPHIC UNIT BOUNDARY
- SUBUNIT BOUNDARY
- SMOOTH LYING IRRIGABLE LANDS (V)
- GENTLY SLOPING OR UNDULATING IRRIGABLE LANDS (H)
- STEEPLY SLOPING IRRIGABLE LANDS (M)
- IRRIGABLE LANDS BETTER SUITED FOR FOREST MANAGEMENT (F)
- PRESENT URBAN LANDS (U)
- RECREATIONAL LANDS (R)

STATE OF CALIFORNIA
THE RESOURCES AGENCY OF CALIFORNIA
DEPARTMENT OF WATER RESOURCES
NORTHERN BRANCH

LAND AND WATER USE
EEL RIVER HYDROGRAPHIC UNIT

CLASSIFICATION OF LANDS

T16-17N, R8-9W MDB&M

1958

SCALE OF FEET
2000 0 2000 4000 6000

THIS BOOK IS DUE ON THE LAST DATE
STAMPED BELOW

R[illegible] TO IMMEDIATE
RECALL

NOV [illegible]

DEC 5 REC'D

JUN 1 3 1972

[illegible] REC'D

LIBRARY, UNIVERSITY OF CALIFORNIA, DAVIS

Book Slip–70m-9,'65 (F7151s4) 458

№ 421083

California. Dept.
of Water Resources.
Bulletin.

TC824
C2
A2
no.94:8
v.3
1965

PHYSICAL
SCIENCES
LIBRARY

LIBRARY
UNIVERSITY OF CALIFORNIA
DAVIS

UNIVERSITY OF CALIFORNIA DAVIS
3 1175 02037 7290