# *DCID 2004 TEHAMA CO. EXTRACTION PERMIT SUMMARY REPORT*

## *APPENDIX C:*

## *KEY WELL HYDROGRAPHS*

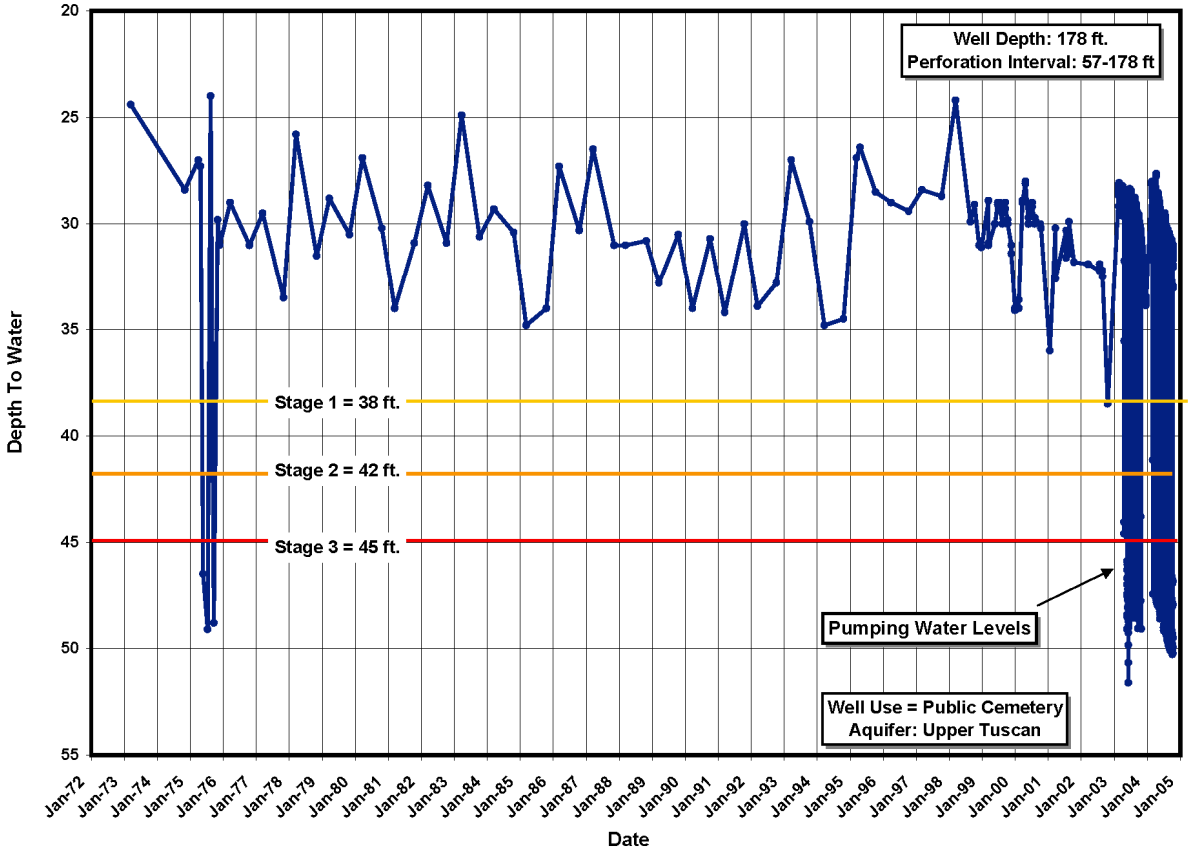


**Figure 1. Key Well: 24N/01W-05J01 (Cemetery Well), Long-Term Hydrograph**

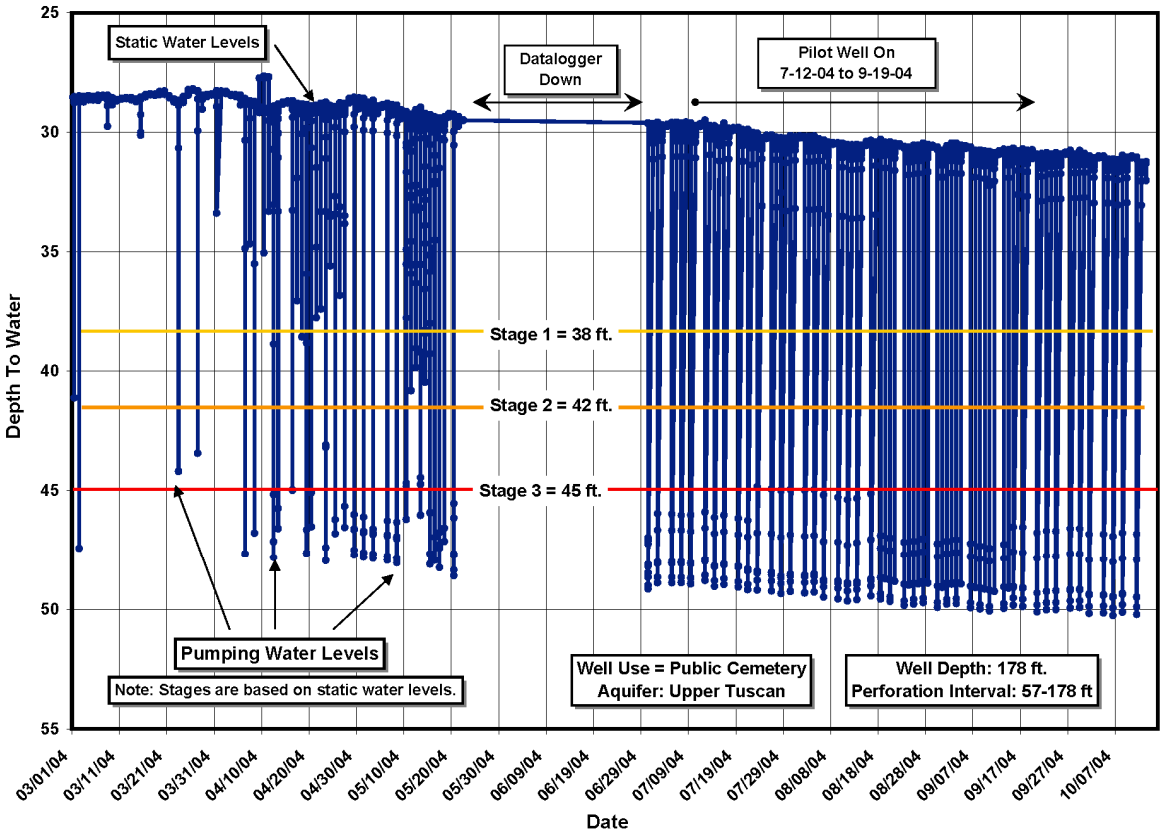


**Figure 2. Key Well: 24N/01W-05J01 (Cemetery Well), 2004 Monthly Hydrograph**

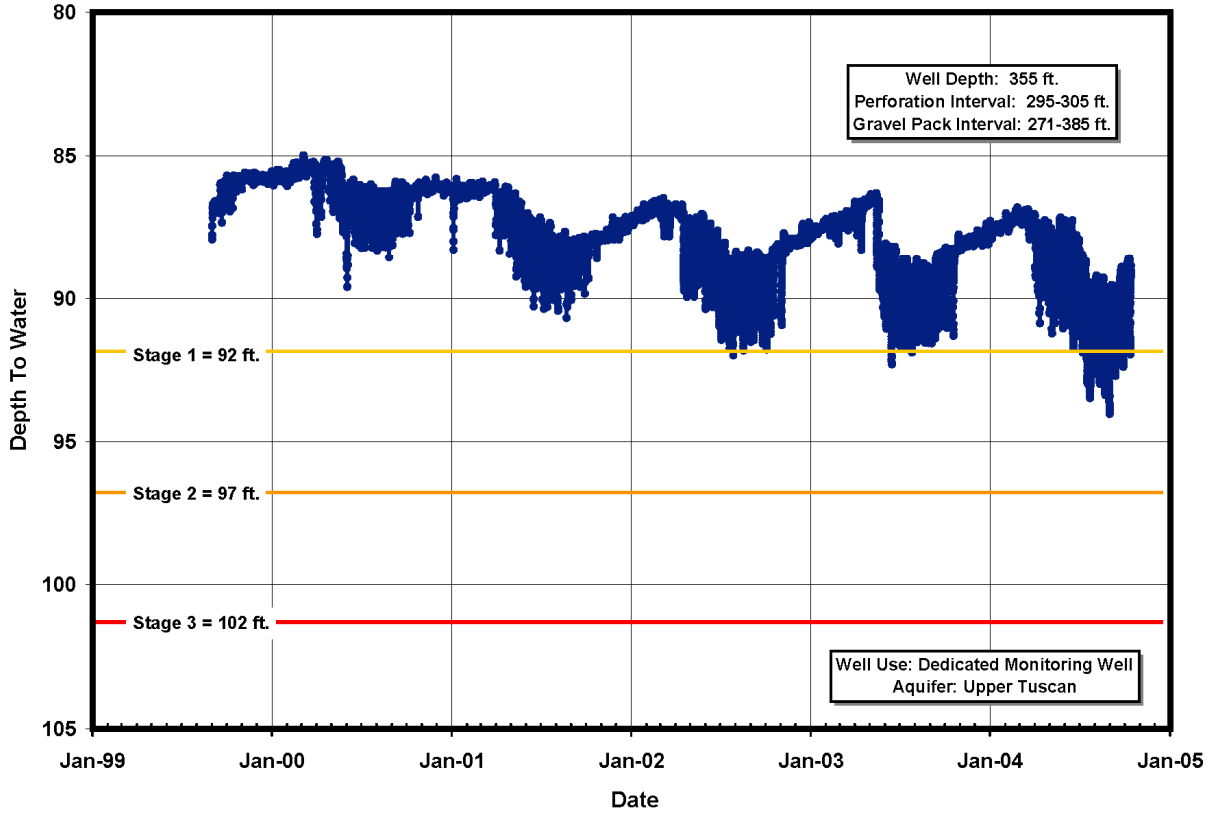


**Figure 3. Key Well: 24N/01W-05J03 (MW 2s), Long-Term Hydrograph**

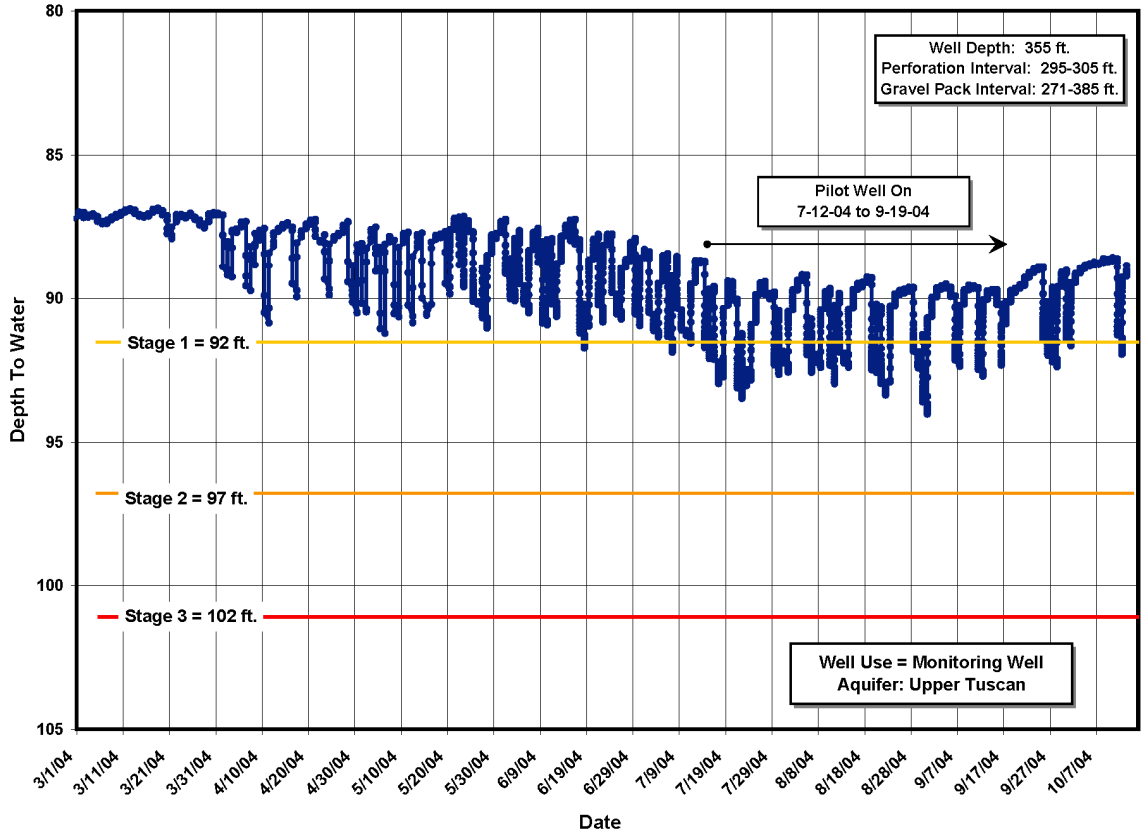


**Figure 4. Key Well: 24N/01W-05J03 (MW 2s), 2004 Monthly Hydrograph**

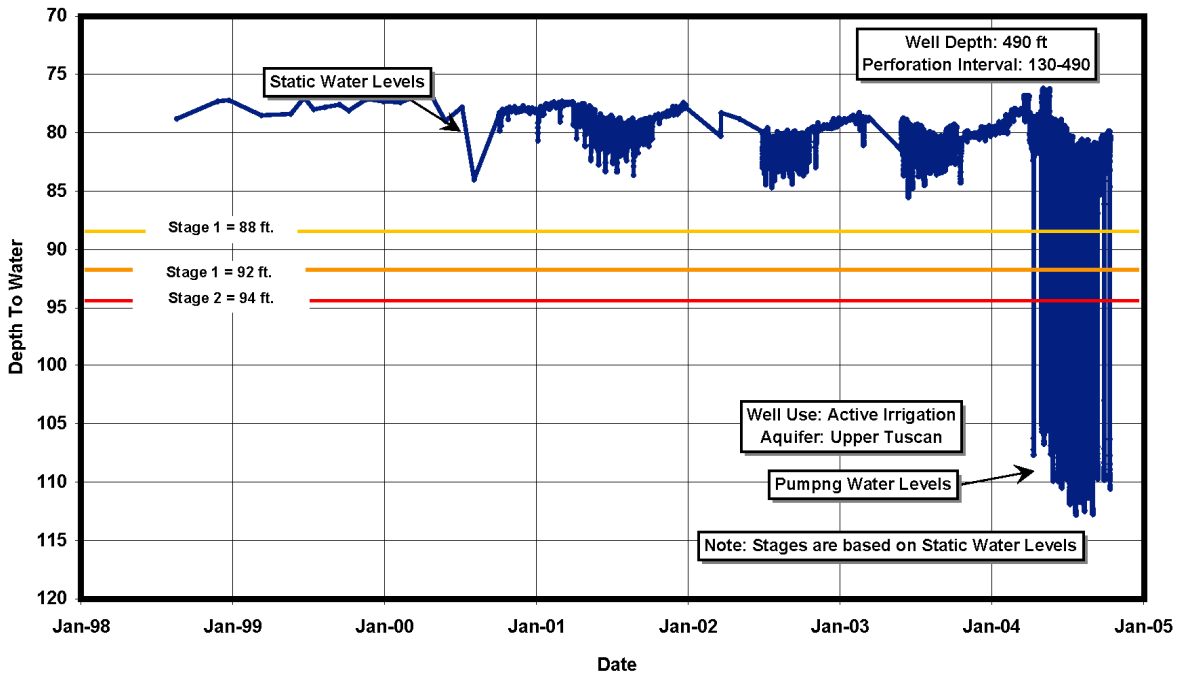


**Figure 5. Key Well: 24N/01W-05G01, Long-Term Hydrograph**

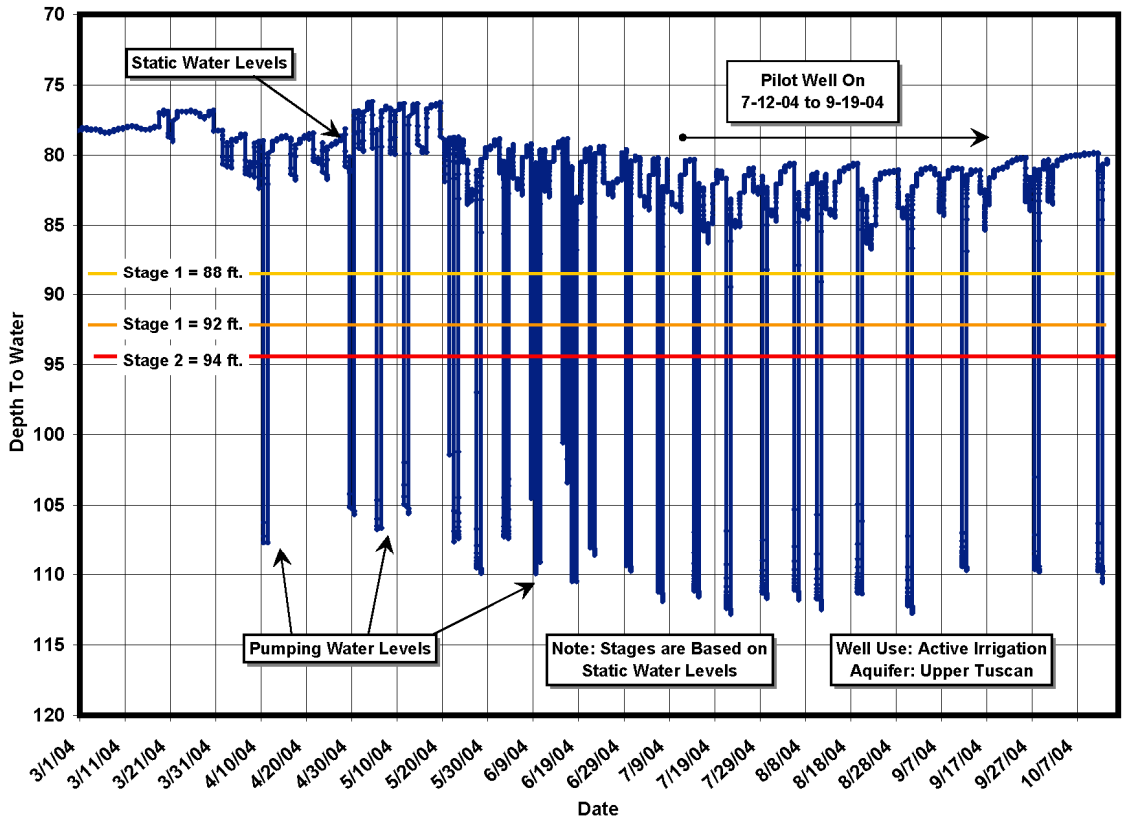


**Figure 6. Key Well: 24N/01W-05G01, 2004 Monthly Hydrograph**

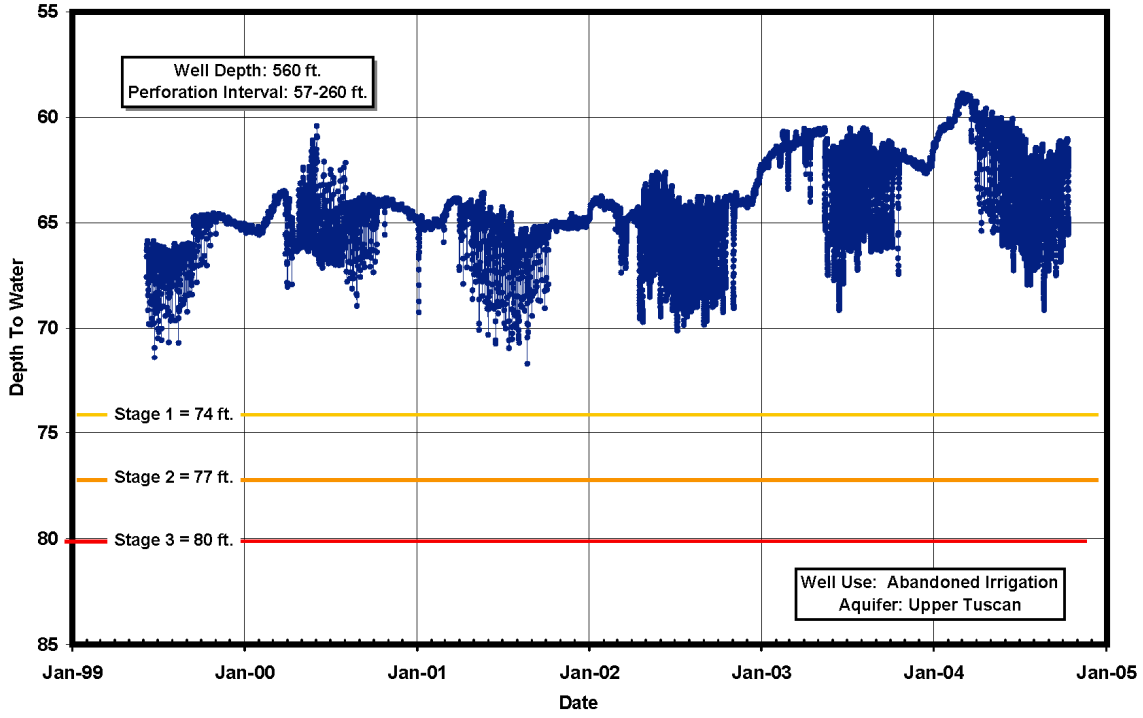


**Figure 7. Key Well: 24N/01W-05K01, Long-Term Hydrograph**

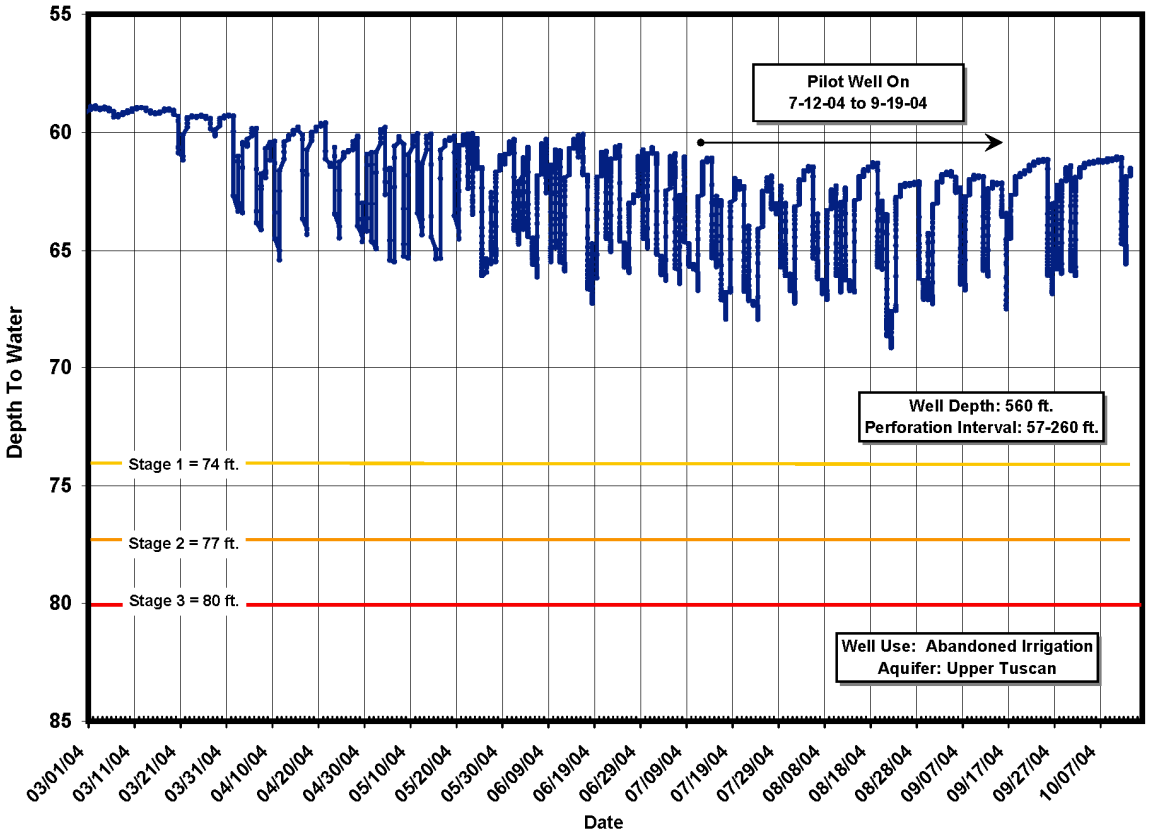


**Figure 8. Key Well: 24N/01W-05K01, 2004 Monthly Hydrograph**

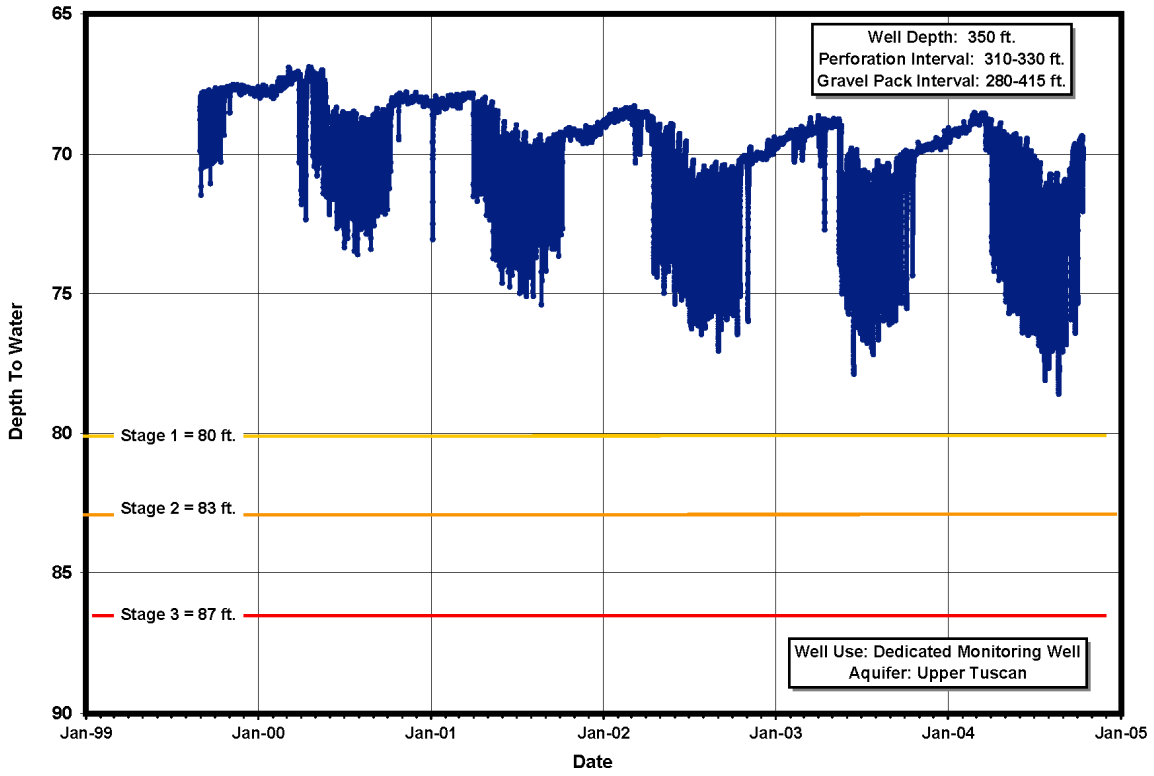


**Figure 9. Key Well: 24N/01W-05Q03 (MW-3s), Long-Term Hydrograph**

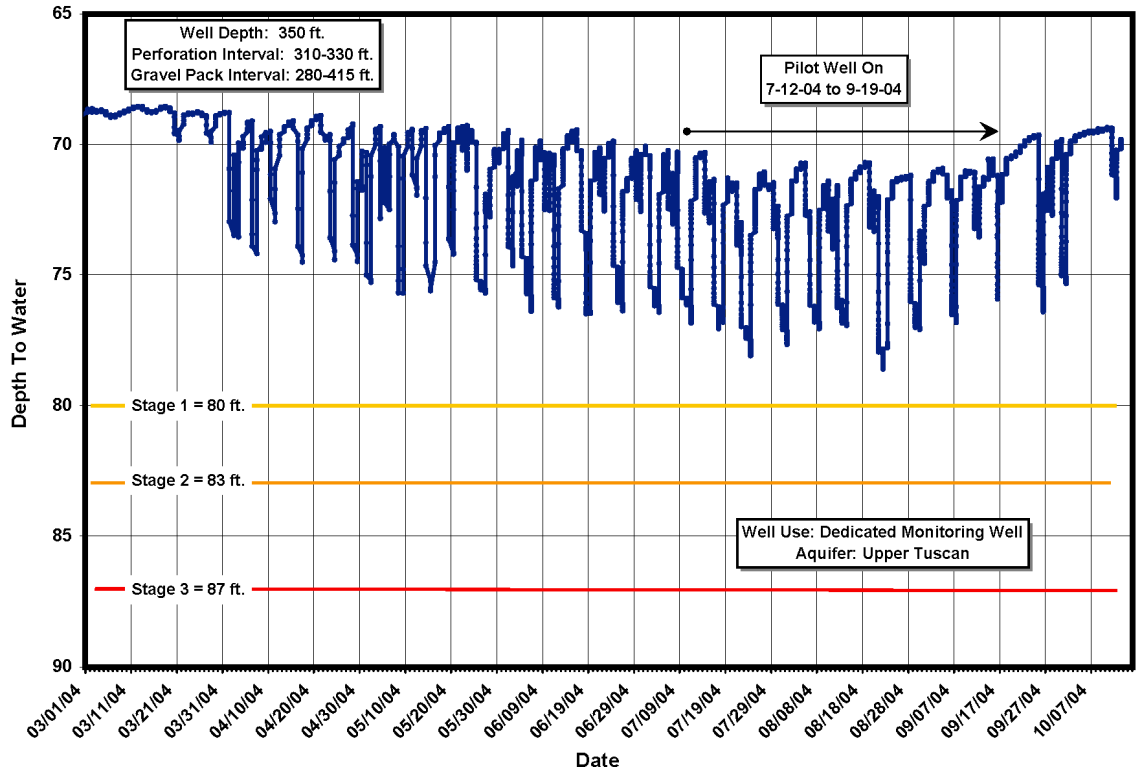


**Figure 10. Key Well: 24N/01W-05Q03 (MW 3s), 2004 Monthly Hydrograph**

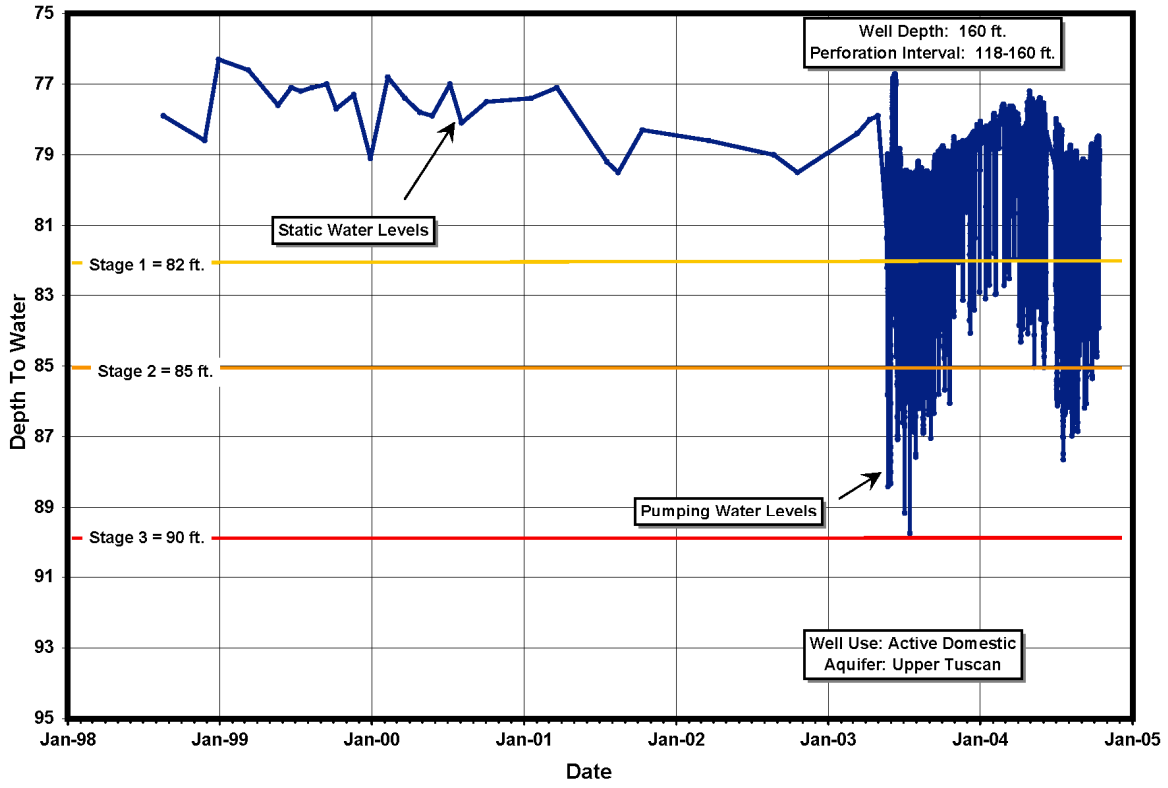


**Figure 11. Key Well: 24N/01W-05R02, Long-Term Hydrograph**

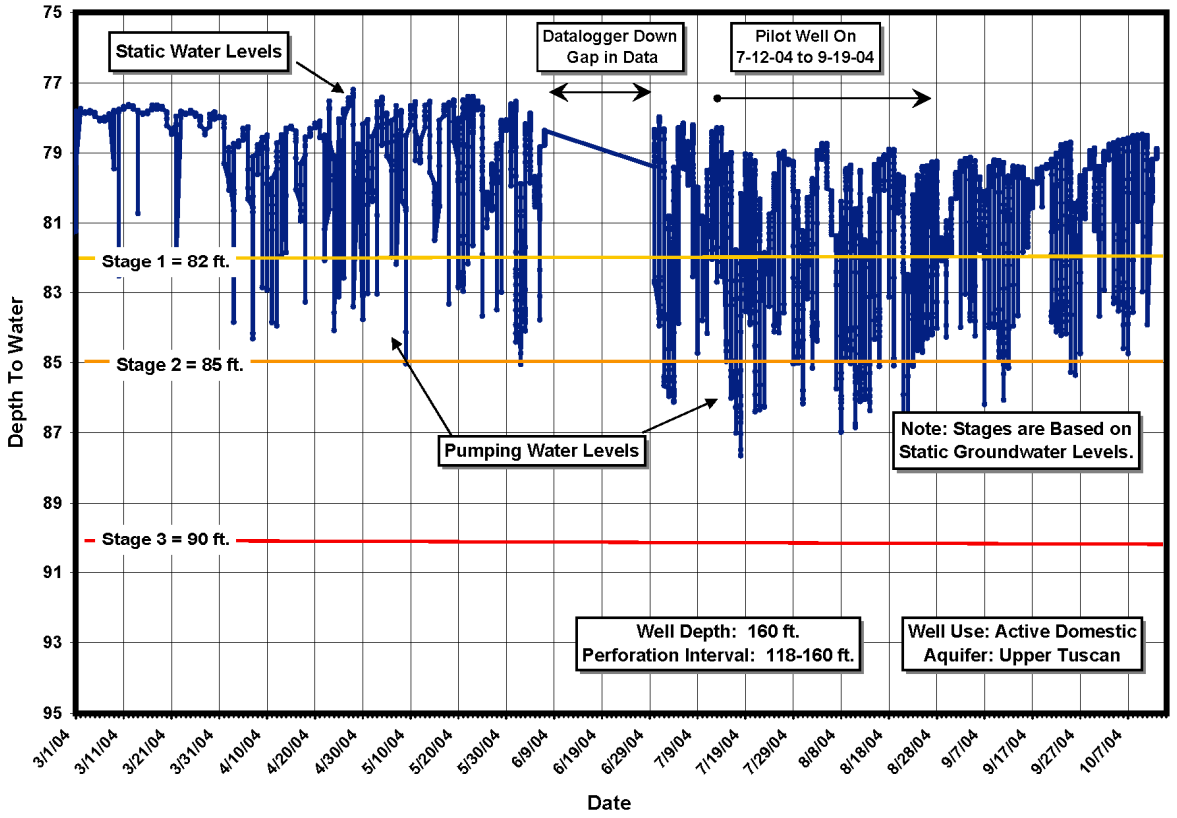


**Figure 12. Key Well: 24N/01W-05R02, Monthly Hydrograph**