DEER CREEK WATER EXCHANGE PILOT PROGRAM SUMMARY REPORT

APPENDIX F:

- SURFACE WATER HYDROGRAPHS

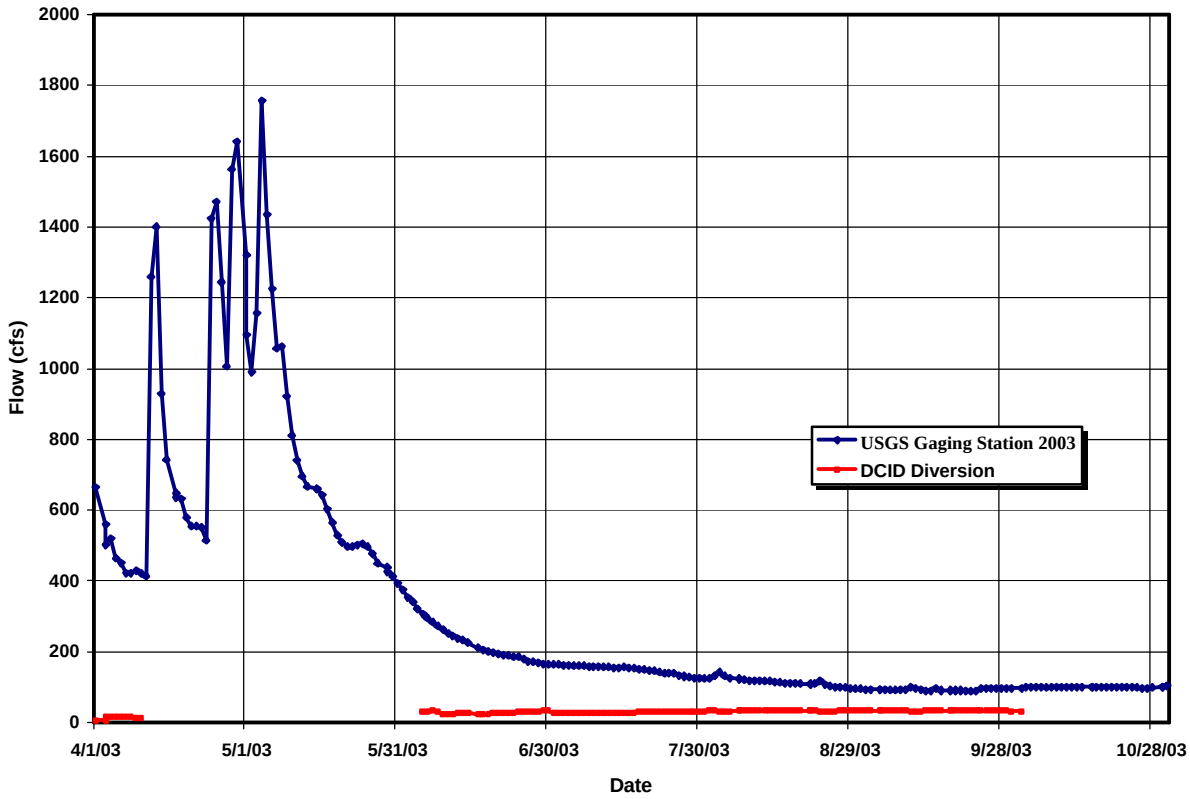

Figure 1. Deer Creek Average Daily Flow at USGS Gage and DCID Diversion during Pilot Program

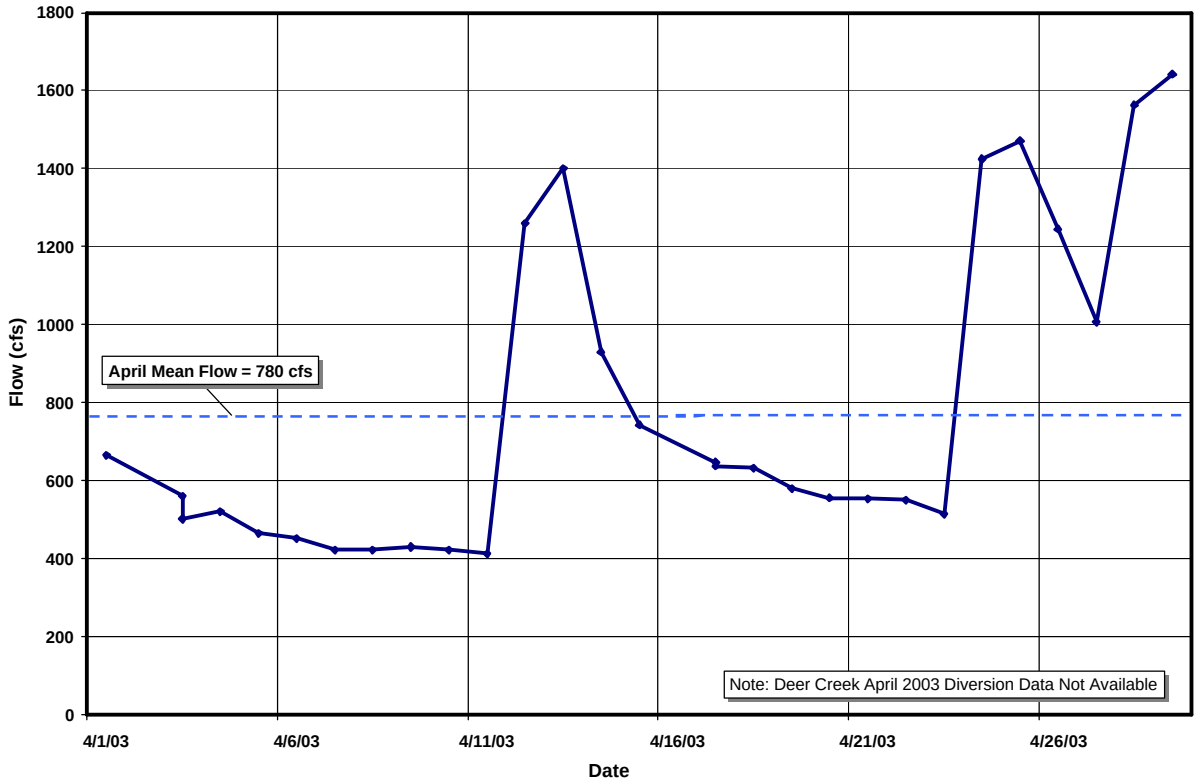

Figure 2. Deer Creek Ave. Daily Flow at USGS Gage; April, 2003.

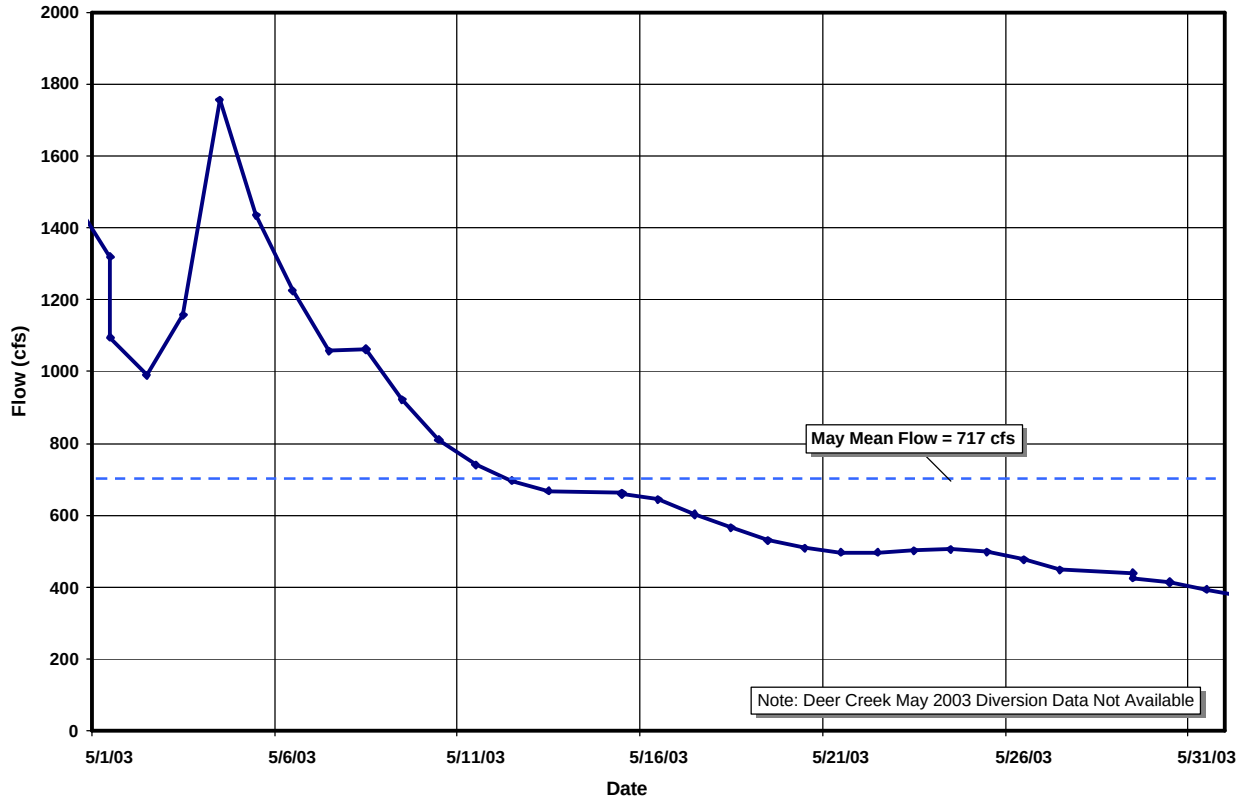

Figure 3. Deer Creek Ave. Daily Flow at USGS Gage; May, 2003

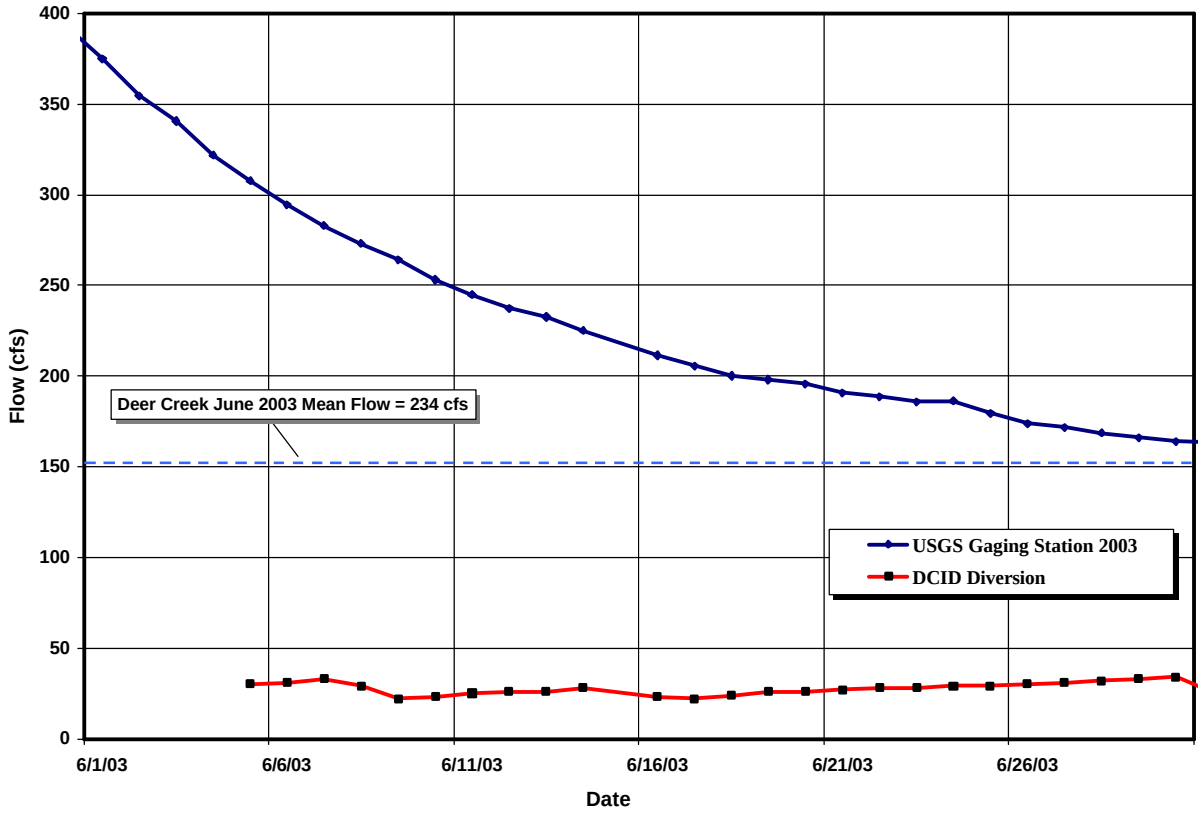

Figure 4. Deer Creek Ave. Daily Flow at USGS Gage and DCID Diversion; June, 2003.

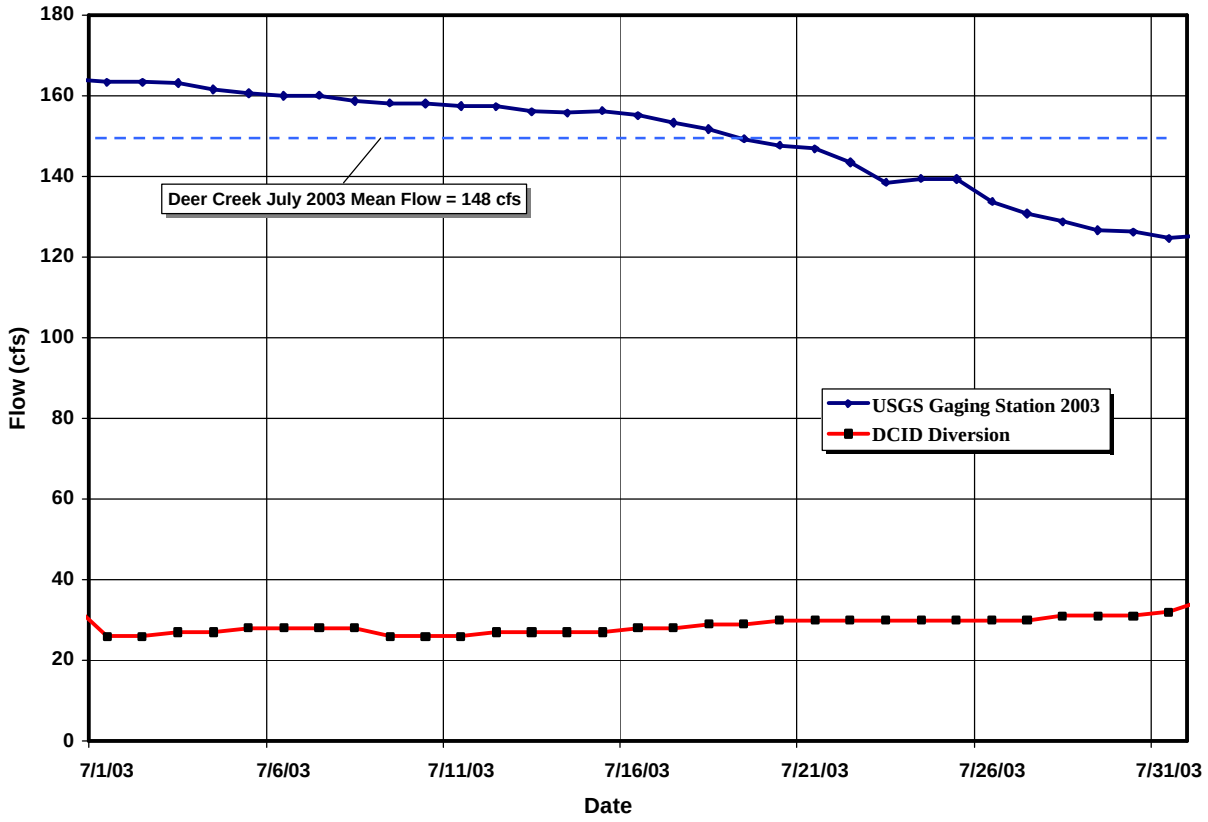

Figure 5. Deer Creek Ave. Daily Flow at USGS Gage and DCID Diversion; July, 2003

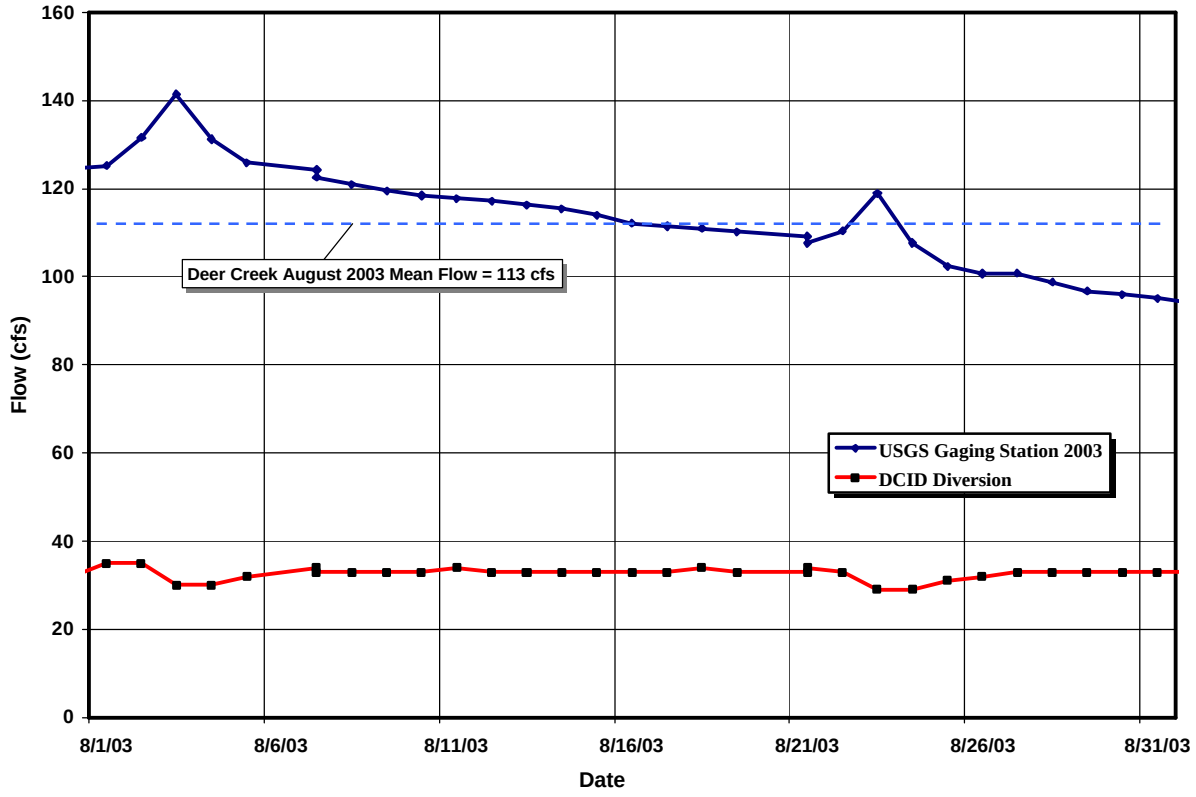

Figure 6. Deer Creek Ave. Daily Flow at USGS Gage and DCID Diversion: August, 2003

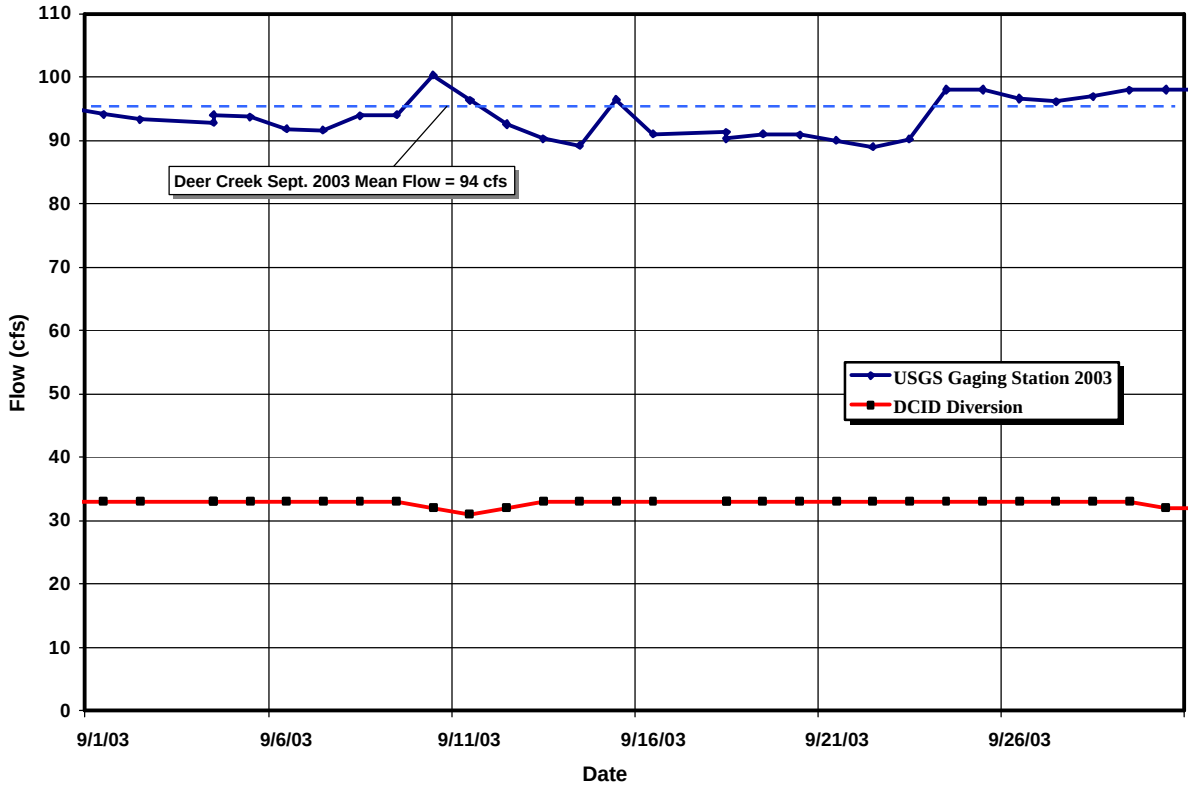

Figure 7. Deer Creek Ave. Daily Flow at USGS Gage and DCID Diversion; Sept., 2003

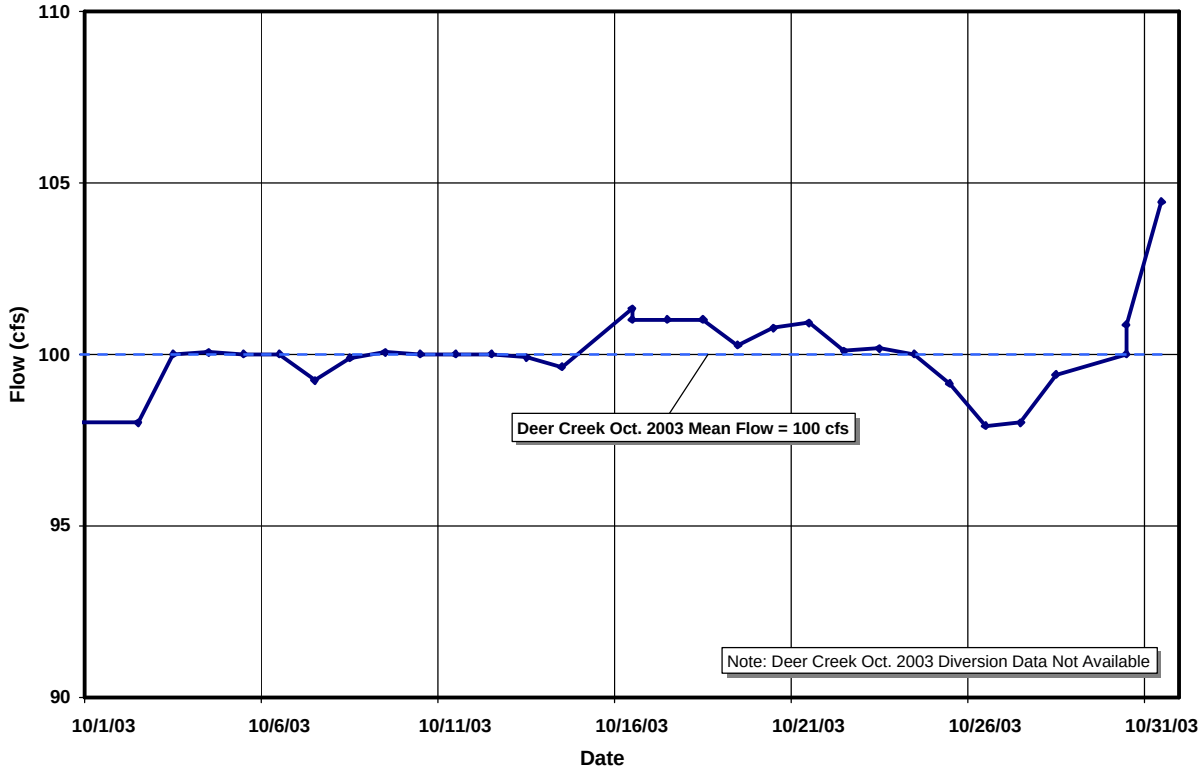

Figure 8. Deer Creek Average Daily Flow at USGS Gage; October, 2003.