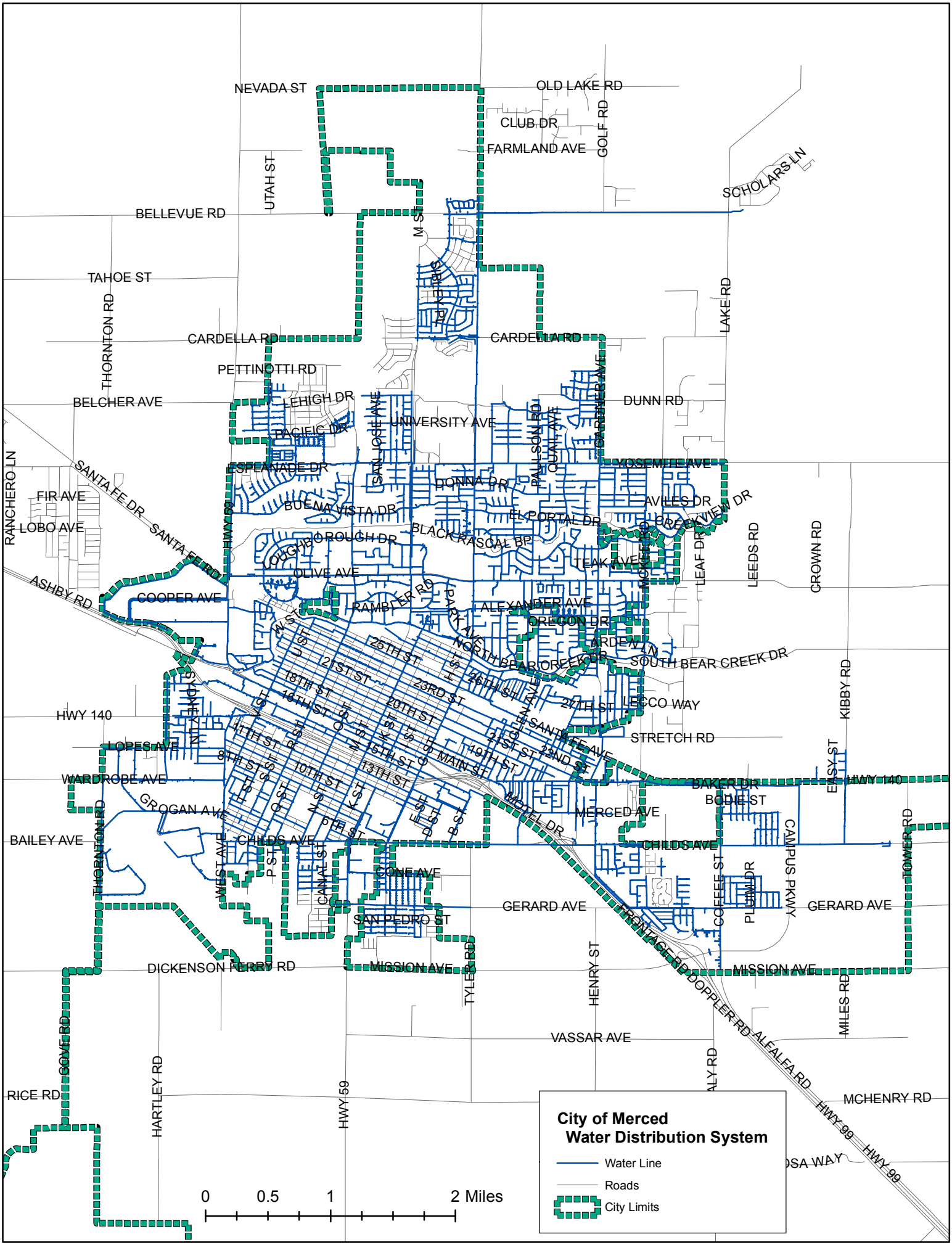
City of Merced
Water Distribution System
Water Line
Roads
City Limits
0
0.5
1
2 Miles
NEVADA ST
OLD LAKE RD
CLUB DR
FARMLAND AVE
GOLF RD
SCHOLARS LN
UTAH ST
BELLEVUE RD
M ST
TAHOE ST
SIBLEY PL
LAKE RD
THORNTON RD
CARDELLA RD
CARDELLA RD
PETTINOTTI RD
BELCHER AVE
LEHIGH DR
DUNN RD
PACIFIC DR
UNIVERSITY AVE
SAN JOSE AVE
PAULSON RD
QUAIL AVE
GARDNER AVE
ESPLANADE DR
YOSEMITE AVE
RANCHERO LN
SANTA FE DR
DONNA DR
FIR AVE
BUENA VISTA DR
AVILES DR
CREEKVIEW DR
LOBO AVE
SANTA FE RD
HWY 59
EL PORTAL DR
BLACK RASCAL BP
LOUGHBOROUGH DR
TEAK AVE
MCKEE RD
LEAF DR
LEEDS RD
CROWN RD
OLIVE AVE
ASHBY RD
COOPER AVE
RAMBLER RD
PARK AVE
ALEXANDER AVE
OREGON DR
ARDEN LN
NORTH BEAR CREEK DR
SOUTH BEAR CREEK DR
25TH ST
21ST ST
18TH ST
16TH ST
23RD ST
26TH ST
27TH ST
LECCO WAY
KIBBY RD
HWY 140
SYDNEY LN
20TH ST
SANTA FE AVE
STRETCH RD
LOPES AVE
11TH ST
8TH ST
15TH ST
19TH ST
21ST ST
22ND ST
MAIN ST
13TH ST
10TH ST
WARDROBE AVE
BAKER DR
BODIE ST
EASY ST
HWY 140
GROGAN AVE
MOTEL DR
MERCED AVE
BAILEY AVE
CHILDS AVE
CHILDS AVE
CAMPUS PKWY
TOWER RD
THORNTON RD
WEST AVE
CANAL ST
CONE AVE
COFFEE ST
PLUM DR
GERARD AVE
GERARD AVE
SAN PEDRO ST
FRONTAGE RD
DICKENSON FERRY RD
MISSION AVE
MISSION AVE
TYLER RD
HENRY ST
DOPPLER RD
MILES RD
VASSAR AVE
ALFALFA RD
GOVE RD
RICE RD
HARTLEY RD
HWY 59
MCHENRY RD
HWY 99
HWY 99

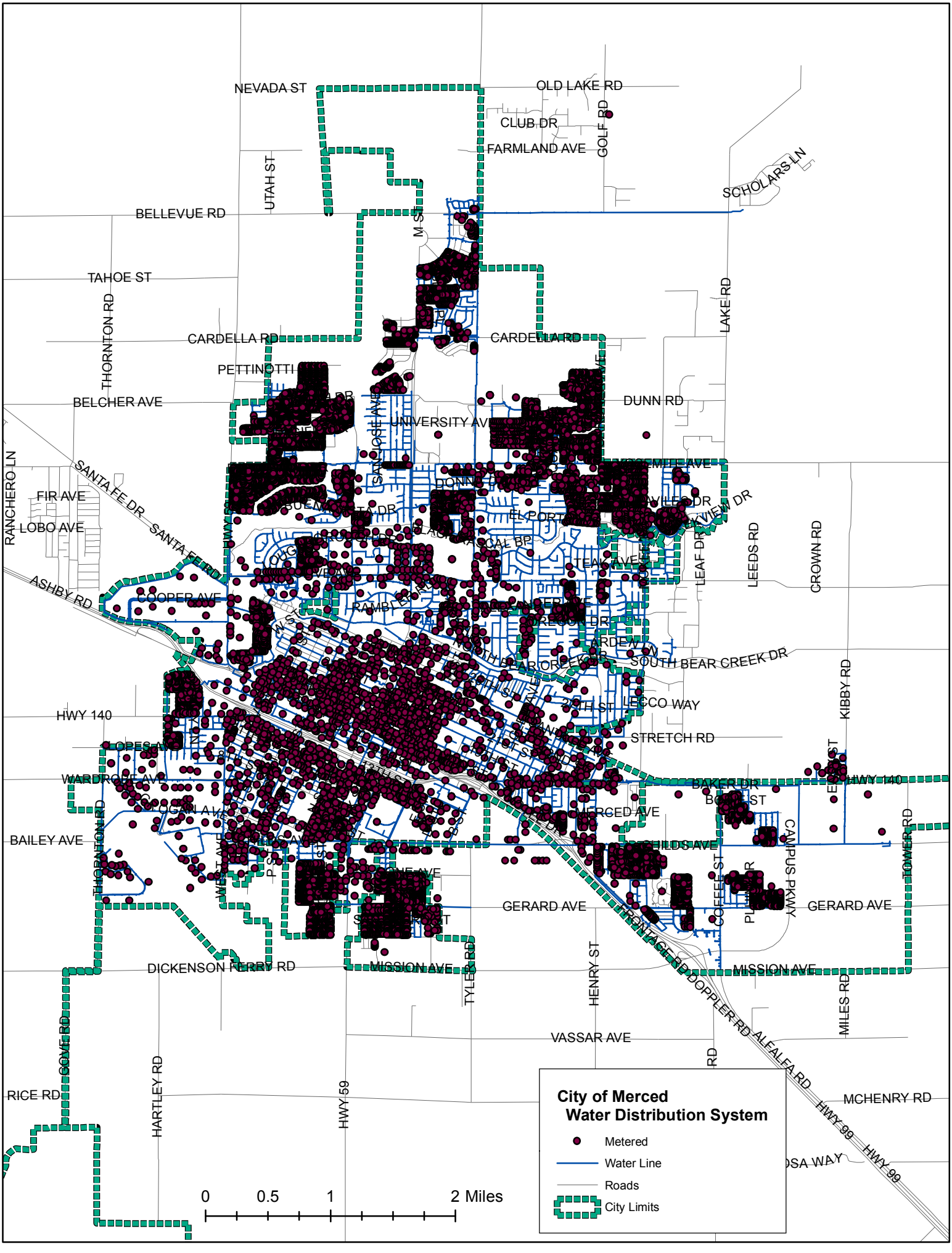
NEVADA ST
OLD LAKE RD
CLUB DR
FARMLAND AVE
GOLF RD
SCHOLARS LN
UTAH ST
BELLEVUE RD
M ST
TAHOE ST
THORNTON RD
CARDELLA RD
CARDELLA RD
LAKE RD
PETTINOTTI
BELCHER AVE
DUNN RD
UNIVERSITY AVE
SAN JOSE AVE
RANCHERO LN
SANTA FE DR
SANTA FE DR
FIR AVE
LOBO AVE
EL PORTAL BP
LEAF DR
LEEDS RD
CROWN RD
ASHBY RD
COOPER AVE
TEAK AVE
SOUTH BEAR CREEK DR
KIBBY RD
HWY 140
LECCO WAY
STRETCH RD
WARDROBE AVE
BAKER DR
HWY 140
MERCED AVE
BAILEY AVE
CHILDS AVE
CAMPUS PKWY
TOWER RD
GERARD AVE
GERARD AVE
FRONTAGE RD
COFFEE ST
DICKENSON FERRY RD
MISSION AVE
MISSION AVE
TYLER RD
HENRY ST
DOPPLER RD
ALFALFA RD
MILES RD
VASSAR AVE
COVE RD
HARTLEY RD
HWY 59
RICE RD
MCHENRY RD
HWY 99
HWY 99
0
0.5
1
2 Miles
City of Merced
Water Distribution System
Metered
Water Line
Roads
City Limits

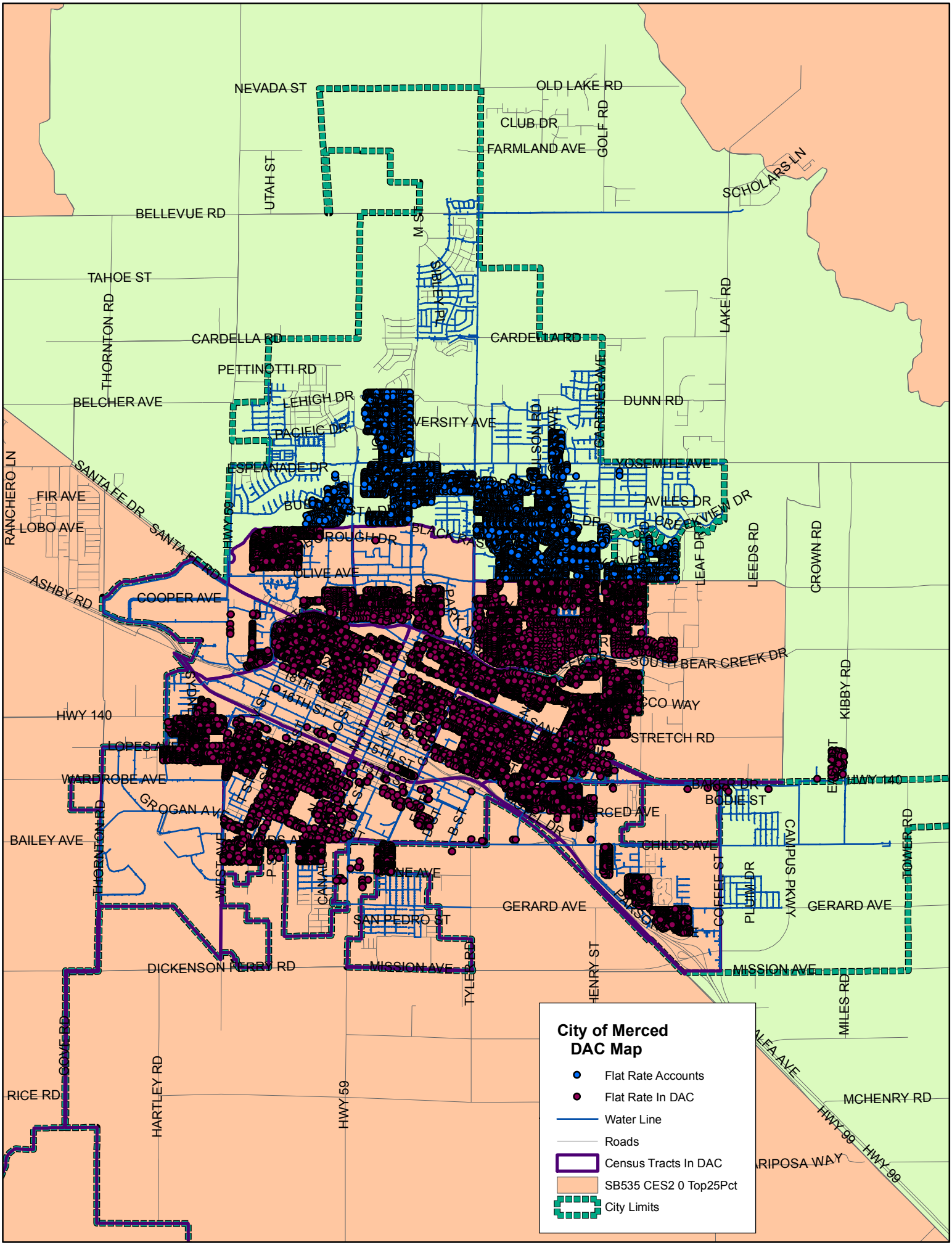
City of Merced
DAC Map
Flat Rate Accounts
Flat Rate In DAC
Water Line
Roads
Census Tracts In DAC
SB535 CES2 0 Top25Pct
City Limits
NEVADA ST
OLD LAKE RD
CLUB DR
FARMLAND AVE
GOLF RD
SCHOLARS LN
UTAH ST
BELLEVUE RD
M ST
TAHOE ST
THORNTON RD
CARDELLA RD
PETTINOTTI RD
LAKE RD
BELCHER AVE
LEHIGH DR
PACIFIC DR
DUNN RD
ESPLANADE DR
YOSEMITE AVE
AVILES DR
CREEKVIEW DR
RANCHERO LN
FIR AVE
LOBO AVE
SANTA FE DR
HWY 59
BOROUGH DR
OLIVE AVE
LEAF DR
LEEDS RD
CROWN RD
ASHBY RD
COOPER AVE
SOUTH BEAR CREEK DR
KIBBY RD
HWY 140
STRETCH RD
WARDROBE AVE
GROGAN AVE
BODIE ST
BAILEY AVE
CHILDS AVE
CAMPUS PKWY
TOWER RD
GERARD AVE
SAN PEDRO ST
DICKENSON FERRY RD
MISSION AVE
TYLER RD
HENRY ST
MILES RD
COVE RD
HARTLEY RD
RICE RD
MCHENRY RD
HWY 99
ARIPOSA WAY