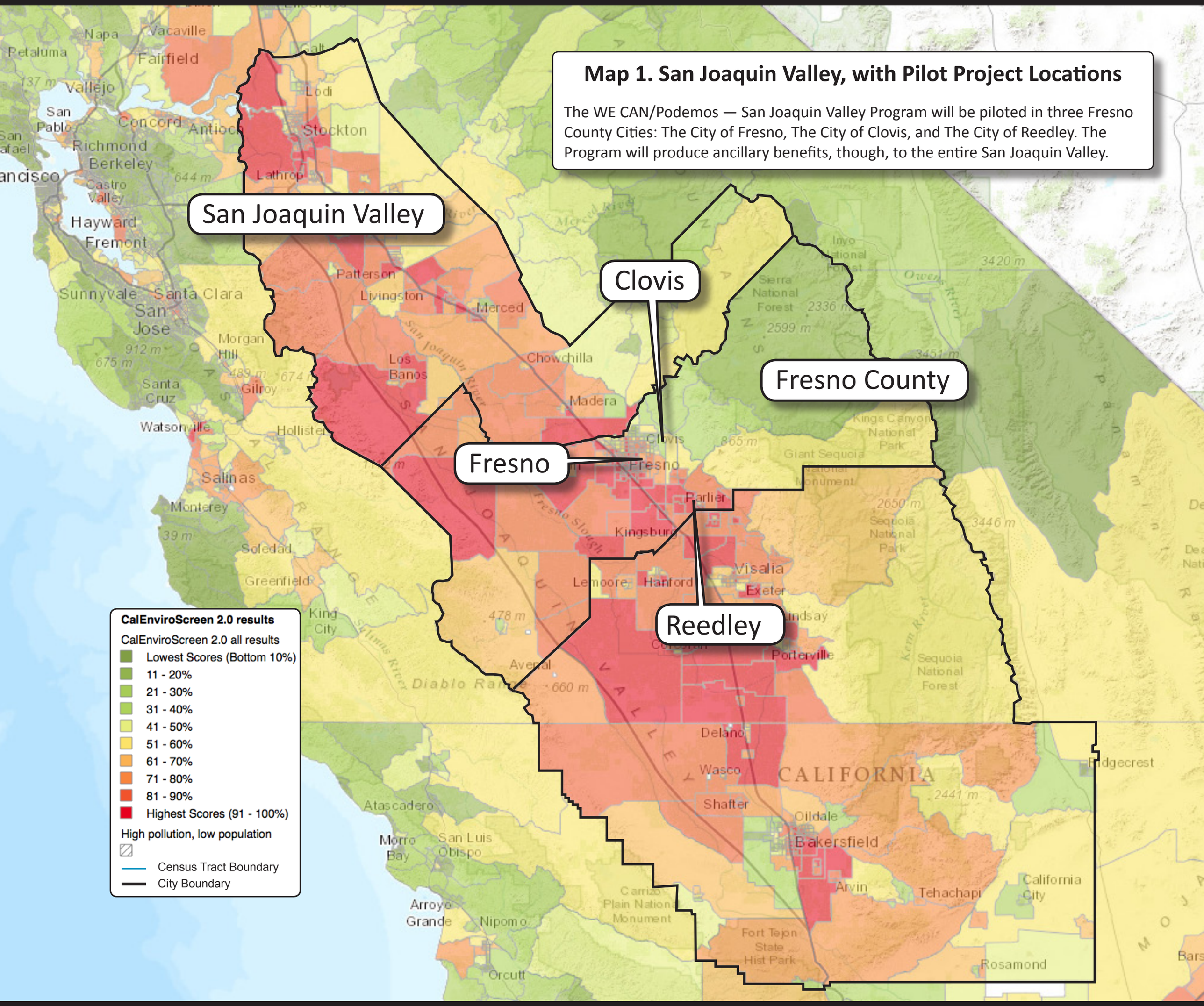

Map 1. San Joaquin Valley, with Pilot Project Locations

The WE CAN/Podemos — San Joaquin Valley Program will be piloted in three Fresno County Cities: The City of Fresno, The City of Clovis, and The City of Reedley. The Program will produce ancillary benefits, though, to the entire San Joaquin Valley.

Map 2. Fresno County, with Pilot Project Locations

The WE CAN/Podemos — San Joaquin Valley Program will be piloted in three Fresno County Cities: The City of Fresno, The City of Clovis, and The City of Reedley. These cities constitute the Program's direct area of benefit.

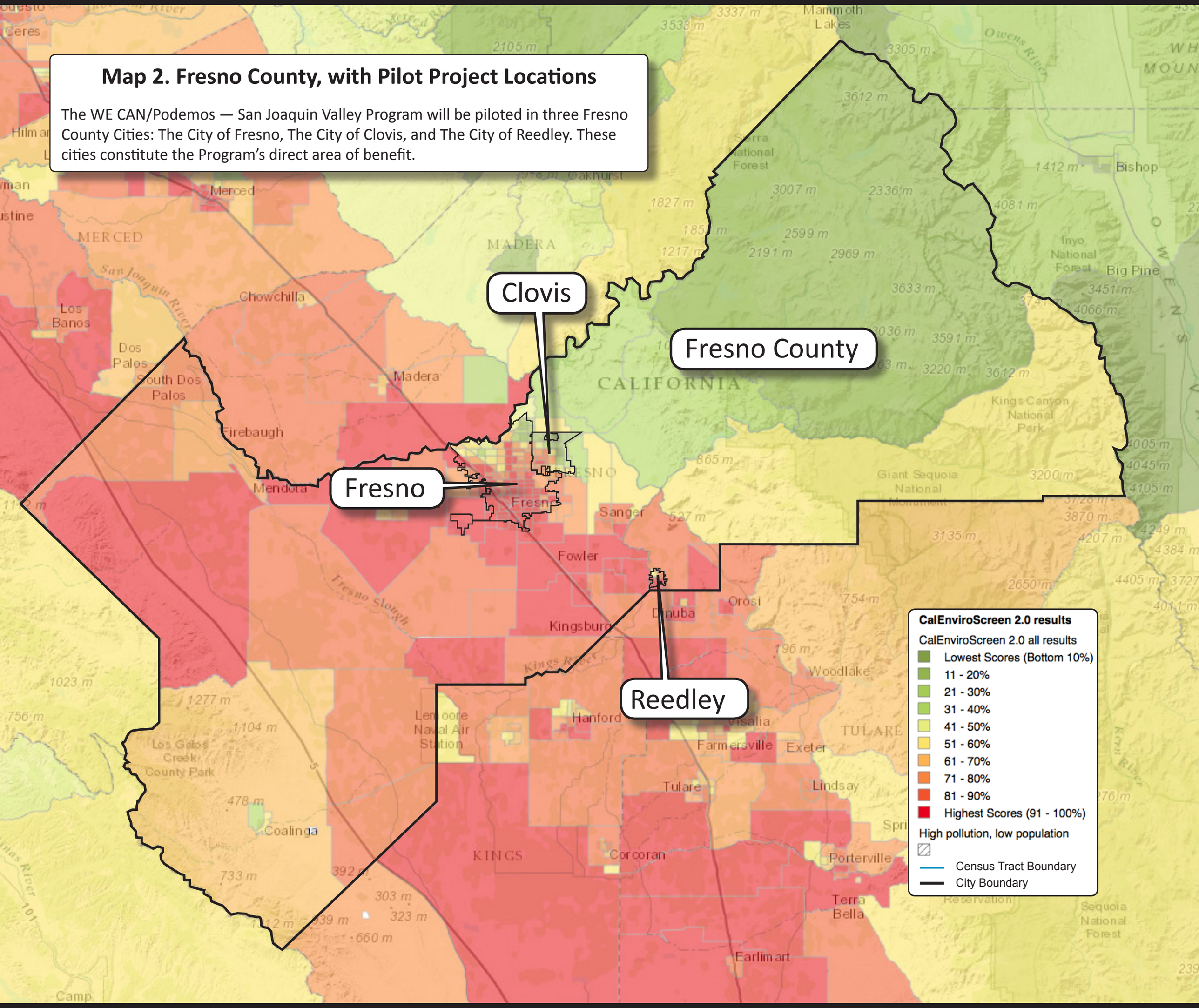

Map 3. City of Fresno Jurisdictional Boundary, Area of Benefit, and DAC Designations

The City of Fresno is one of three pilot locations for the WE CAN/ Podemos — San Joaquin Valley Program. As illustrated by the orange and red census tracts in the above map, the vast majority of Fresno is designated a disadvantaged community via the CalEnviroScreen 2.0 tool.

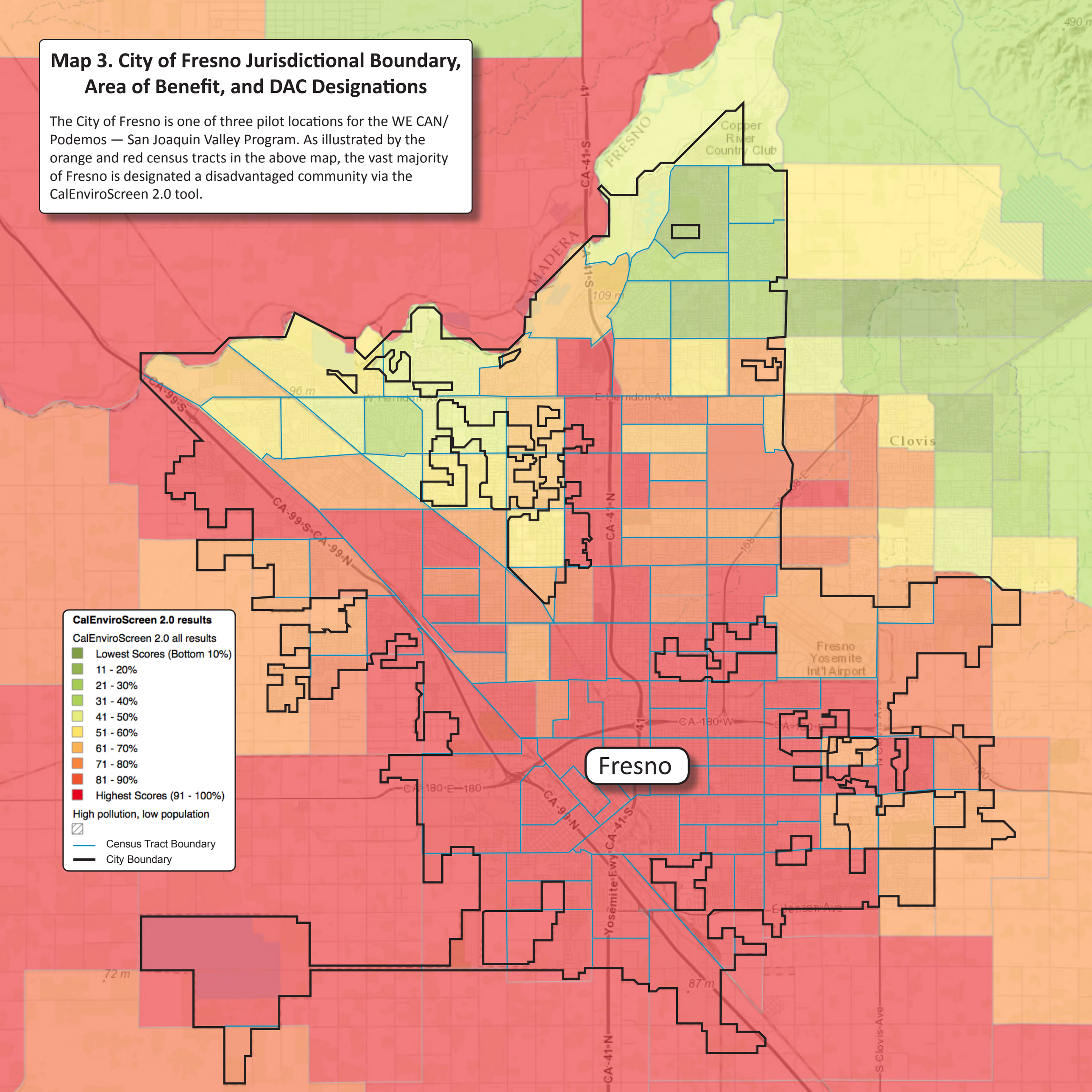

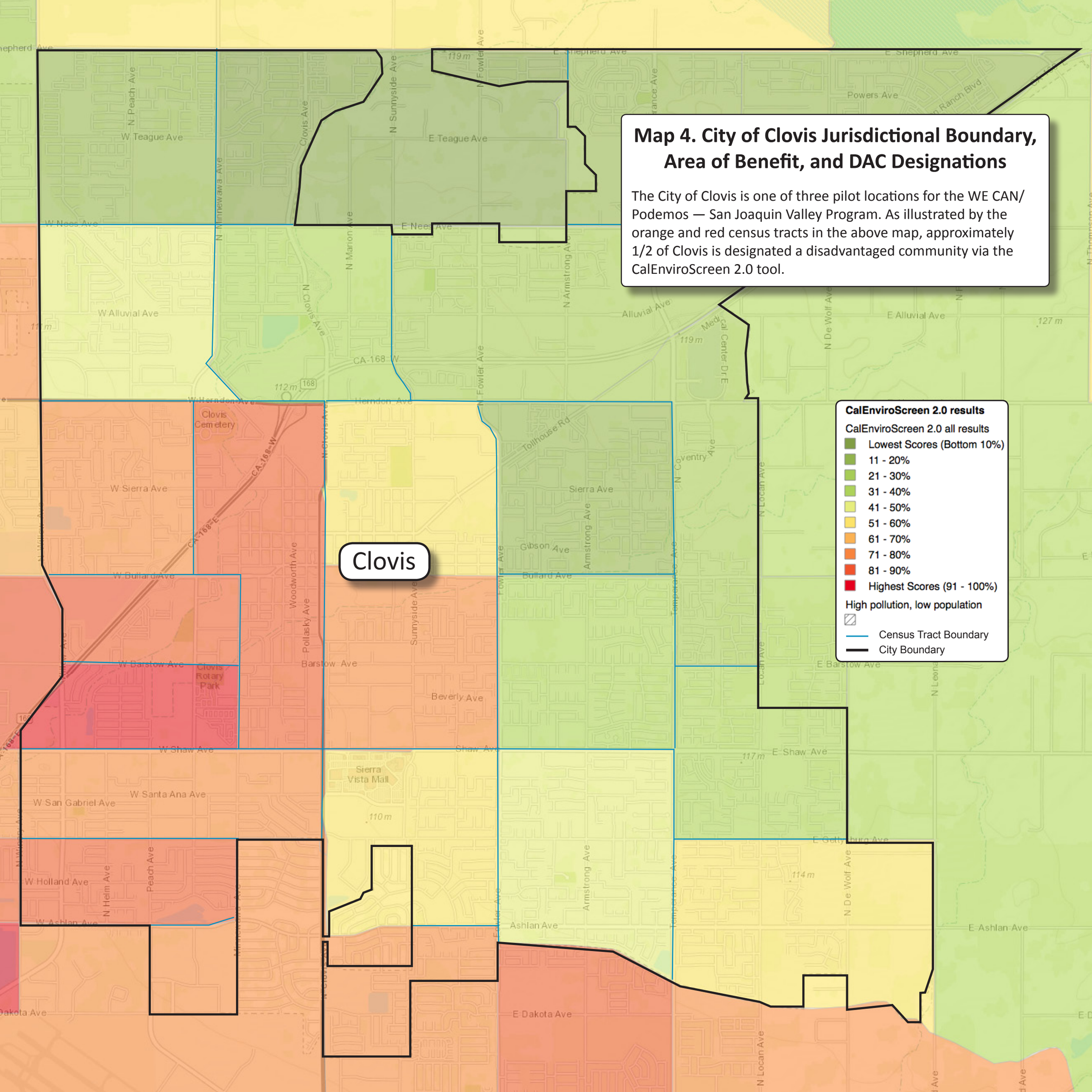

Map 4. City of Clovis Jurisdictional Boundary, Area of Benefit, and DAC Designations

The City of Clovis is one of three pilot locations for the WE CAN/ Podemos — San Joaquin Valley Program. As illustrated by the orange and red census tracts in the above map, approximately 1/2 of Clovis is designated a disadvantaged community via the CalEnviroScreen 2.0 tool.

Map 5. City of Reedley Jurisdictional Boundary, Area of Benefit, and DAC Designations
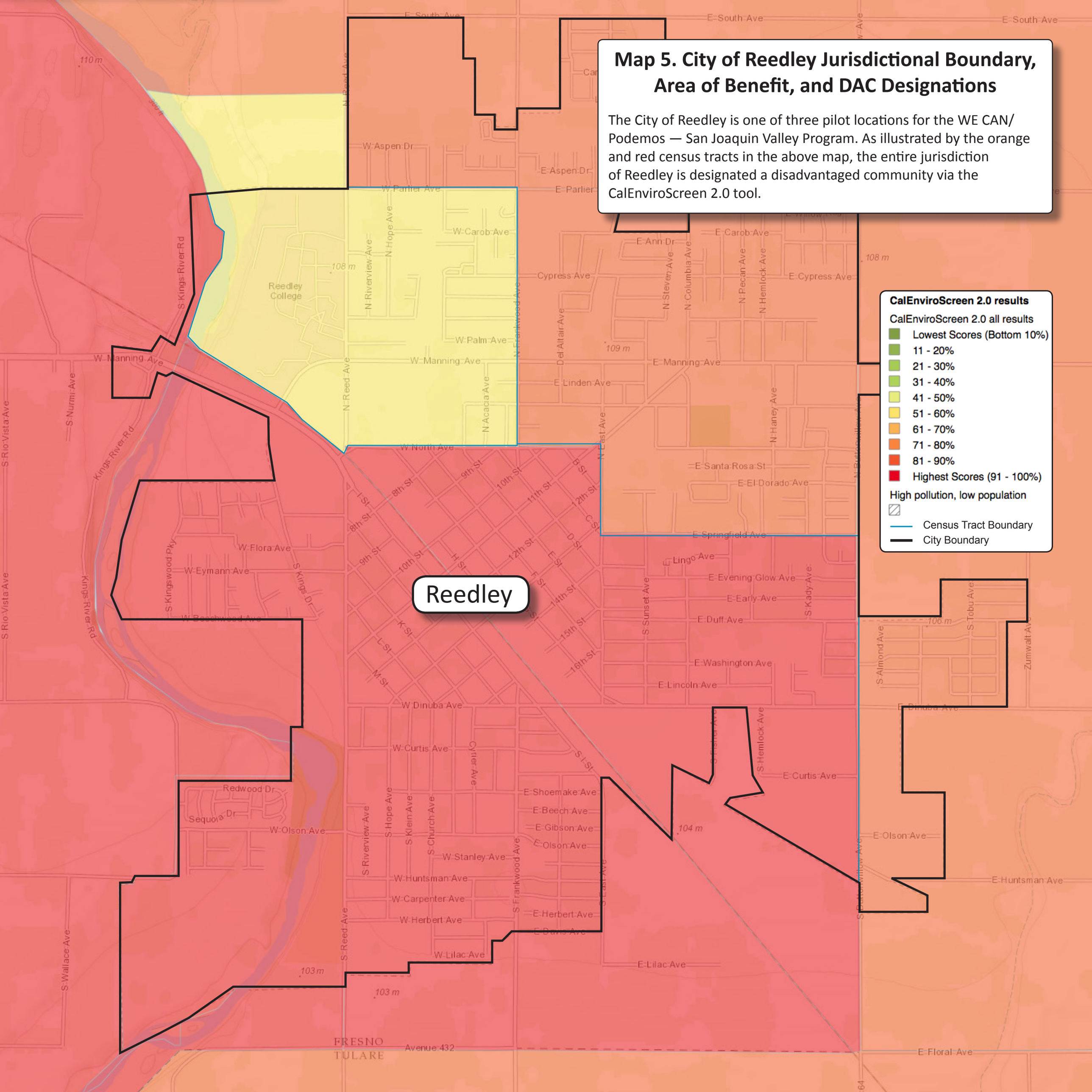
The City of Reedley is one of three pilot locations for the WE CAN/ Podemos — San Joaquin Valley Program. As illustrated by the orange and red census tracts in the above map, the entire jurisdiction of Reedley is designated a disadvantaged community via the CalEnviroScreen 2.0 tool.