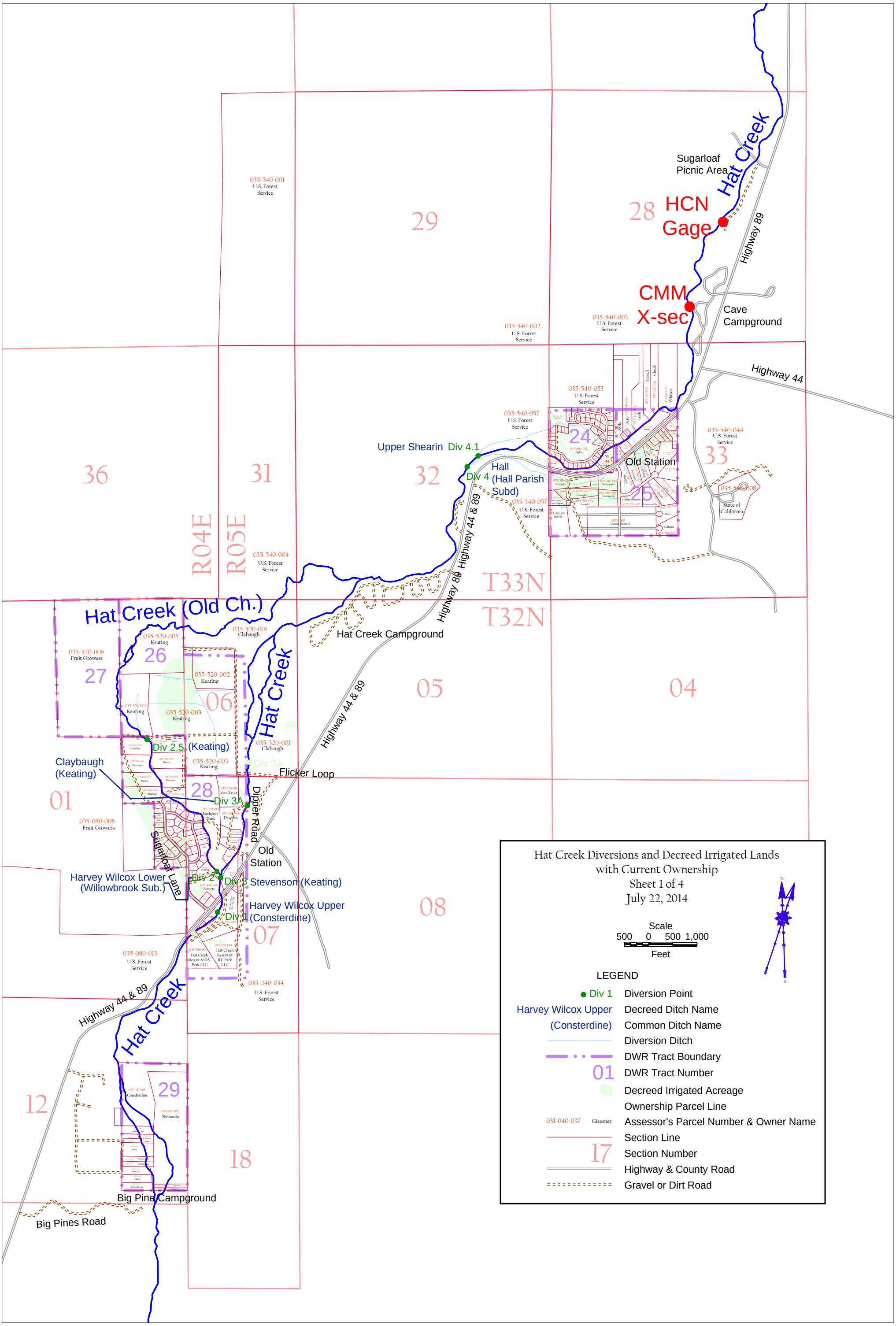
Hat Creek Diversions and Decreed Irrigated Lands
with Current Ownership
Sheet 1 of 4
July 22, 2014
Scale
500 0 500 1,000
Feet
LEGEND
Div 1 Diversion Point
Harvey Wilcox Upper Decreed Ditch Name
(Consterdine) Common Ditch Name
Diversion Ditch
DWR Tract Boundary
01 DWR Tract Number
Decreed Irrigated Acreage
Ownership Parcel Line
031-040-037 Giessner Assessor's Parcel Number & Owner Name
Section Line
17 Section Number
Highway & County Road
Gravel or Dirt Road
Hat Creek
Sugarloaf Picnic Area
HCN Gage
CMM X-sec
Cave Campground
Highway 89
Highway 44
Upper Shearin Div 4.1
Hall (Hall Parish Subd)
Div 4
Old Station
Highway 44 & 89
Hat Creek Campground
Hat Creek (Old Ch.)
Div 2.5 (Keating)
Claybaugh (Keating)
Div 3A
Flicker Loop
Dipper Road
Sugarloaf Lane
Harvey Wilcox Lower (Willowbrook Sub.)
Div 2
Div 3 Stevenson (Keating)
Harvey Wilcox Upper (Consterdine)
Div 1
Big Pine Campground
Big Pines Road
R04E
R05E
T33N
T32N
36
31
32
33
29
28
27
26
25
24
06
05
04
01
08
07
12
18
035-540-001 U.S. Forest Service
035-540-002 U.S. Forest Service
035-540-003 U.S. Forest Service
035-540-053 U.S. Forest Service
035-540-057 U.S. Forest Service
035-540-049 U.S. Forest Service
035-540-008 State of California
035-540-004 U.S. Forest Service
035-520-005 Keating
035-520-001 Clabaugh
035-520-006 Fruit Growers
035-520-002 Keating
035-520-004 Keating
035-520-003 Keating
035-080-006 Fruit Growers
035-080-013 U.S. Forest Service
035-240-034 U.S. Forest Service
035-080-006 Consterdine
035-080-007 Stevenson

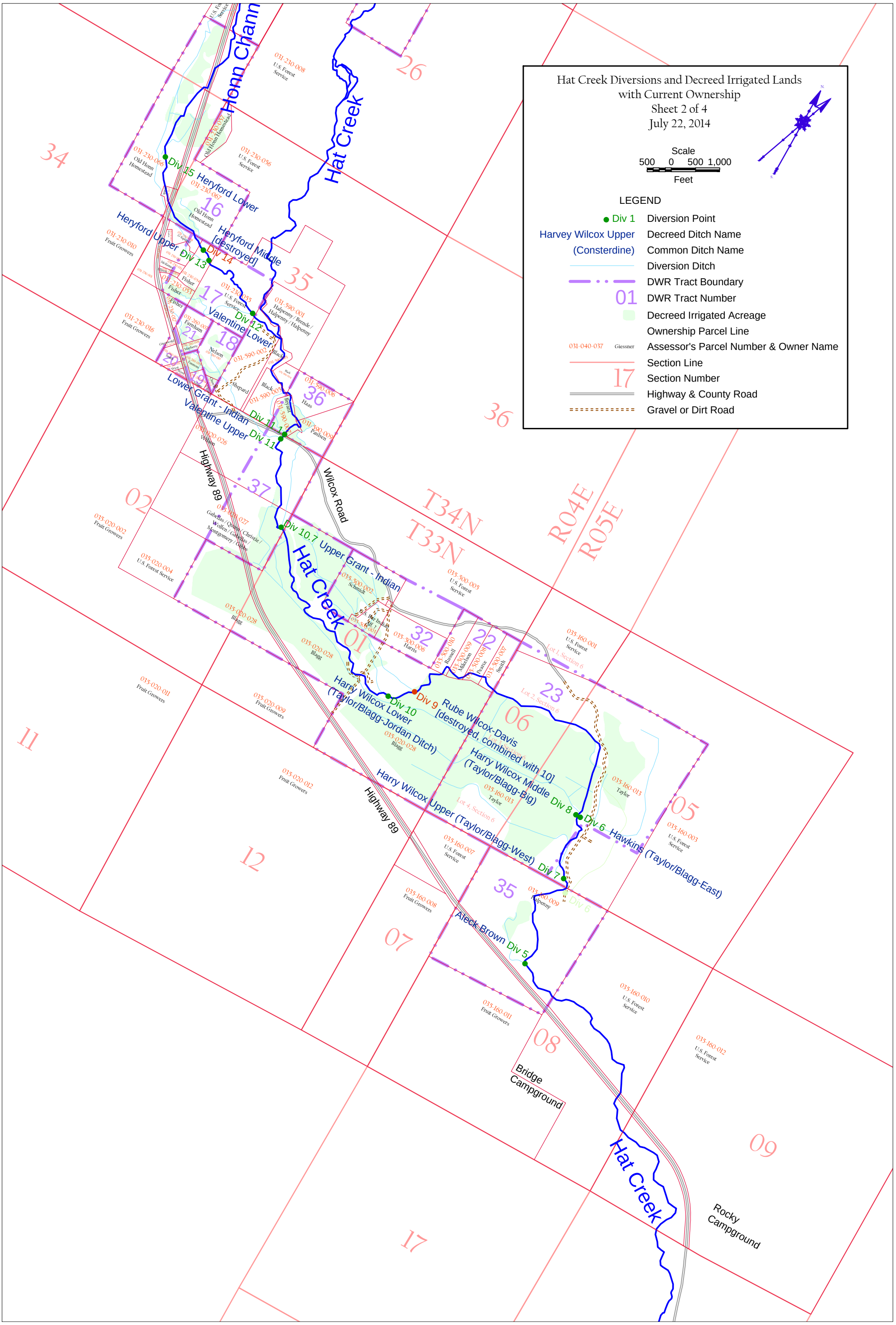
Hat Creek Diversions and Decreed Irrigated Lands
with Current Ownership
Sheet 2 of 4
July 22, 2014
Scale
500 0 500 1,000
Feet
LEGEND
Div 1 Diversion Point
Harvey Wilcox Upper Decreed Ditch Name
(Consterdine) Common Ditch Name
Diversion Ditch
DWR Tract Boundary
01 DWR Tract Number
Decreed Irrigated Acreage
Ownership Parcel Line
031-040-037 Giessner Assessor's Parcel Number & Owner Name
Section Line
17 Section Number
Highway & County Road
Gravel or Dirt Road
Hat Creek
Honn Channel
Div 15 Heryford Lower
Heryford Upper Div 13
Heryford Middle [destroyed]
Div 14
Div 12
Valentine Lower
Lower Grant - Indian
Valentine Upper Div 11
Div 11.1
Highway 89
Wilcox Road
Div 10.7 Upper Grant - Indian
Harry Wilcox Lower (Taylor/Blagg-Jordan Ditch)
Div 10
Div 9 Rube Wilcox-Davis [destroyed, combined with 10]
Harry Wilcox Middle (Taylor/Blagg-Big)
Div 8
Div 6 Hawkins (Taylor/Blagg-East)
Harry Wilcox Upper (Taylor/Blagg-West) Div 7
Aleck Brown Div 5
Bridge Campground
Rocky Campground
T34N
T33N
R04E
R05E

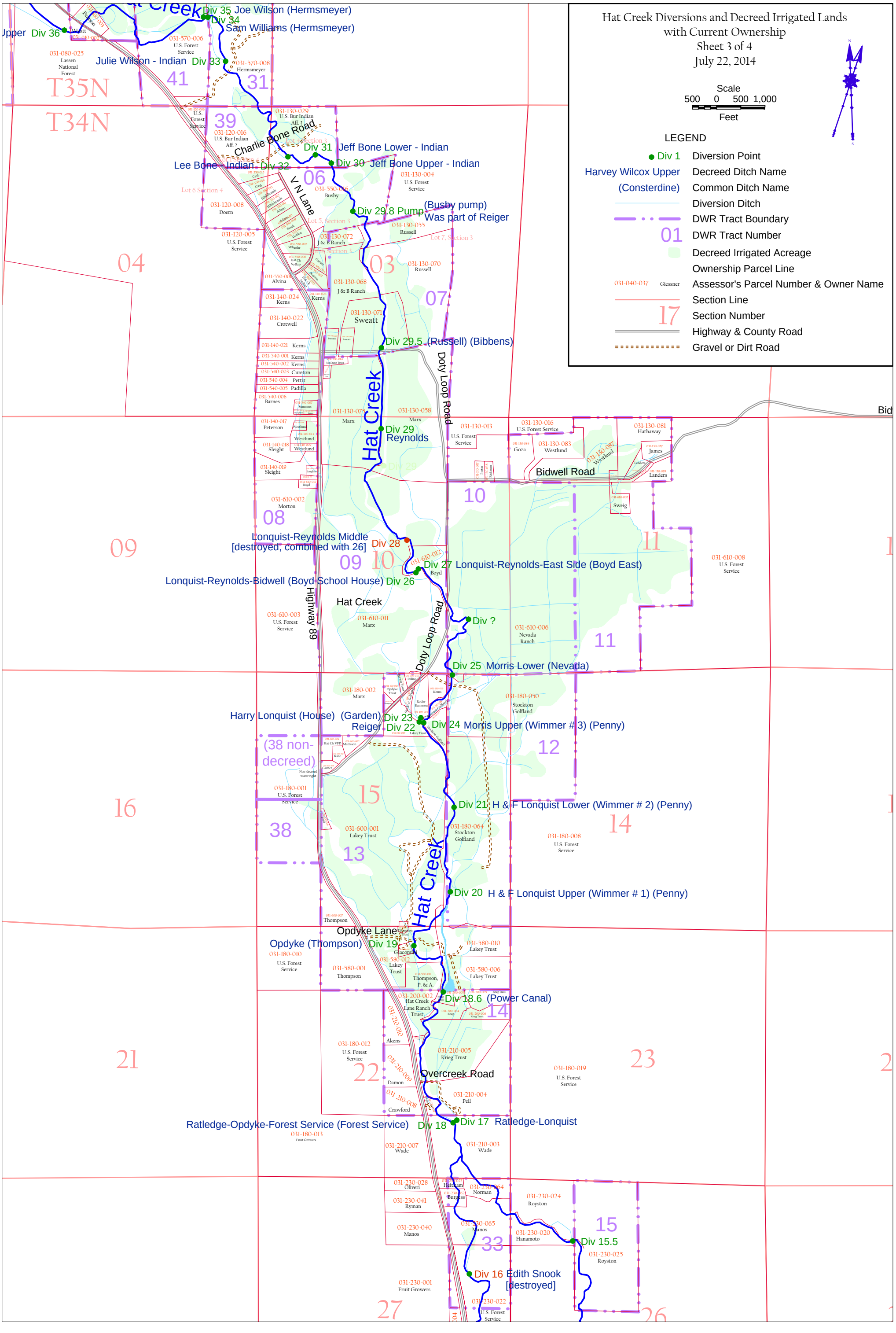
Hat Creek Diversions and Decreed Irrigated Lands
with Current Ownership
Sheet 3 of 4
July 22, 2014
Scale
500 0 500 1,000
Feet
LEGEND
Div 1 Diversion Point
Harvey Wilcox Upper Decreed Ditch Name
(Consterdine) Common Ditch Name
Diversion Ditch
DWR Tract Boundary
01 DWR Tract Number
Decreed Irrigated Acreage
Ownership Parcel Line
031-040-037 Giessner Assessor's Parcel Number & Owner Name
Section Line
17 Section Number
Highway & County Road
Gravel or Dirt Road
Div 35 Joe Wilson (Hermsmeyer)
Div 34
Sam Williams (Hermsmeyer)
Upper Div 36
Julie Wilson - Indian Div 33
T35N
T34N
Charlie Bone Road
Div 31 Jeff Bone Lower - Indian
Lee Bone - Indian Div 32
Div 30 Jeff Bone Upper - Indian
V N Lane
Div 29.8 Pump (Busby pump)
Was part of Reiger
Div 29.5 (Russell) (Bibbens)
Hat Creek
Doty Loop Road
Div 29 Reynolds
Bidwell Road
Lonquist-Reynolds Middle
[destroyed, combined with 26] Div 28
Div 27 Lonquist-Reynolds-East Side (Boyd East)
Lonquist-Reynolds-Bidwell (Boyd School House) Div 26
Highway 89
Div ?
Div 25 Morris Lower (Nevada)
Harry Lonquist (House) (Garden)
Reiger Div 23
Div 22
Div 24 Morris Upper (Wimmer # 3) (Penny)
(38 non-decreed)
Div 21 H & F Lonquist Lower (Wimmer # 2) (Penny)
Div 20 H & F Lonquist Upper (Wimmer # 1) (Penny)
Opdyke Lane
Opdyke (Thompson) Div 19
Div 18.6 (Power Canal)
Overcreek Road
Ratledge-Opdyke-Forest Service (Forest Service) Div 18
Div 17 Ratledge-Lonquist
Div 15.5
Div 16 Edith Snook
[destroyed]

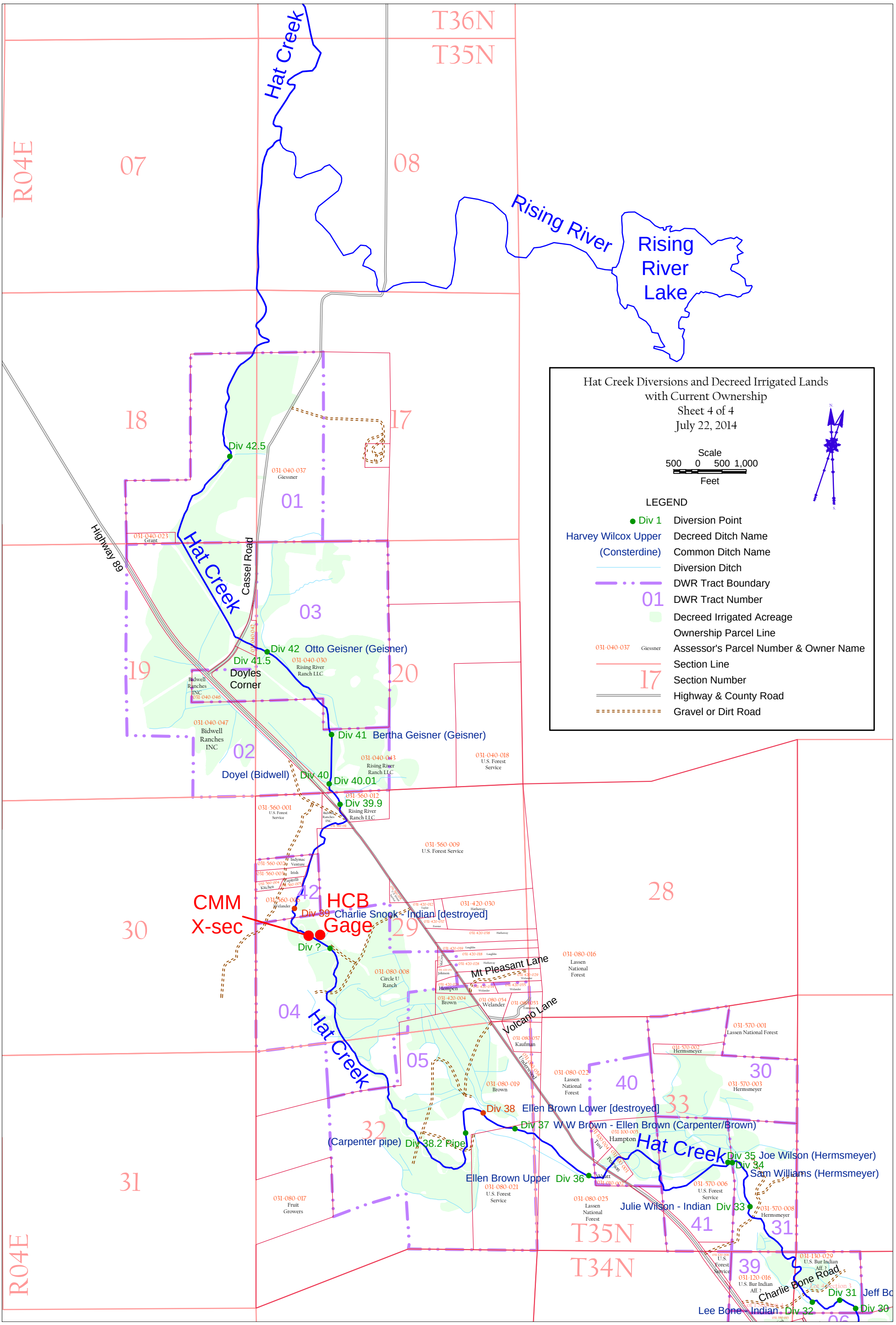
Hat Creek Diversions and Decreed Irrigated Lands
with Current Ownership
Sheet 4 of 4
July 22, 2014
Scale
500 0 500 1,000
Feet
LEGEND
Div 1 Diversion Point
Harvey Wilcox Upper Decreed Ditch Name
(Consterdine) Common Ditch Name
Diversion Ditch
DWR Tract Boundary
01 DWR Tract Number
Decreed Irrigated Acreage
Ownership Parcel Line
031-040-037 Giessner Assessor's Parcel Number & Owner Name
Section Line
17 Section Number
Highway & County Road
Gravel or Dirt Road
T36N
T35N
T34N
R04E
Hat Creek
Rising River
Rising River Lake
Highway 89
Cassel Road
Mt Pleasant Lane
Volcano Lane
Charlie Bone Road
Div 42.5
Div 42 Otto Geisner (Geisner)
Div 41.5
Doyles Corner
Div 41 Bertha Geisner (Geisner)
Doyel (Bidwell) Div 40
Div 40.01
Div 39.9
CMM X-sec
HCB Gage
Div 39 Charlie Snook - Indian [destroyed]
Div ?
Div 38 Ellen Brown Lower [destroyed]
Div 37 W W Brown - Ellen Brown (Carpenter/Brown)
(Carpenter pipe) Div 38.2 Pipe
Ellen Brown Upper Div 36
Div 35 Joe Wilson (Hermsmeyer)
Div 34
Sam Williams (Hermsmeyer)
Julie Wilson - Indian Div 33
Div 31 Jeff Bo
Lee Bone - Indian Div 32
Div 30
031-040-037 Giessner
031-040-023 Grant
031-040-030 Rising River Ranch LLC
031-040-046 Bidwell Ranches INC
031-040-047 Bidwell Ranches INC
031-040-018 U.S. Forest Service
031-560-001 U.S. Forest Service
031-560-009 U.S. Forest Service
031-420-030 Hathaway
031-080-016 Lassen National Forest
031-080-008 Circle U Ranch
031-080-054 Welander
031-080-057 Kaufman
031-080-022 Lassen National Forest
031-080-019 Brown
031-080-021 U.S. Forest Service
031-080-017 Fruit Growers
031-080-025 Lassen National Forest
031-570-001 Lassen National Forest
031-570-002 Hermsmeyer
031-570-003 Hermsmeyer
031-570-006 U.S. Forest Service
031-570-008 Hermsmeyer
031-130-029 U.S. Bur Indian Aff. ?
031-120-016 U.S. Bur Indian Aff. ?
031-100-005 Hampton
18
17
07
08
01
03
19
20
02
42
29
28
30
04
05
32
40
33
30
31
41
31
39