Little Shasta River Decree Map
Index Sheet

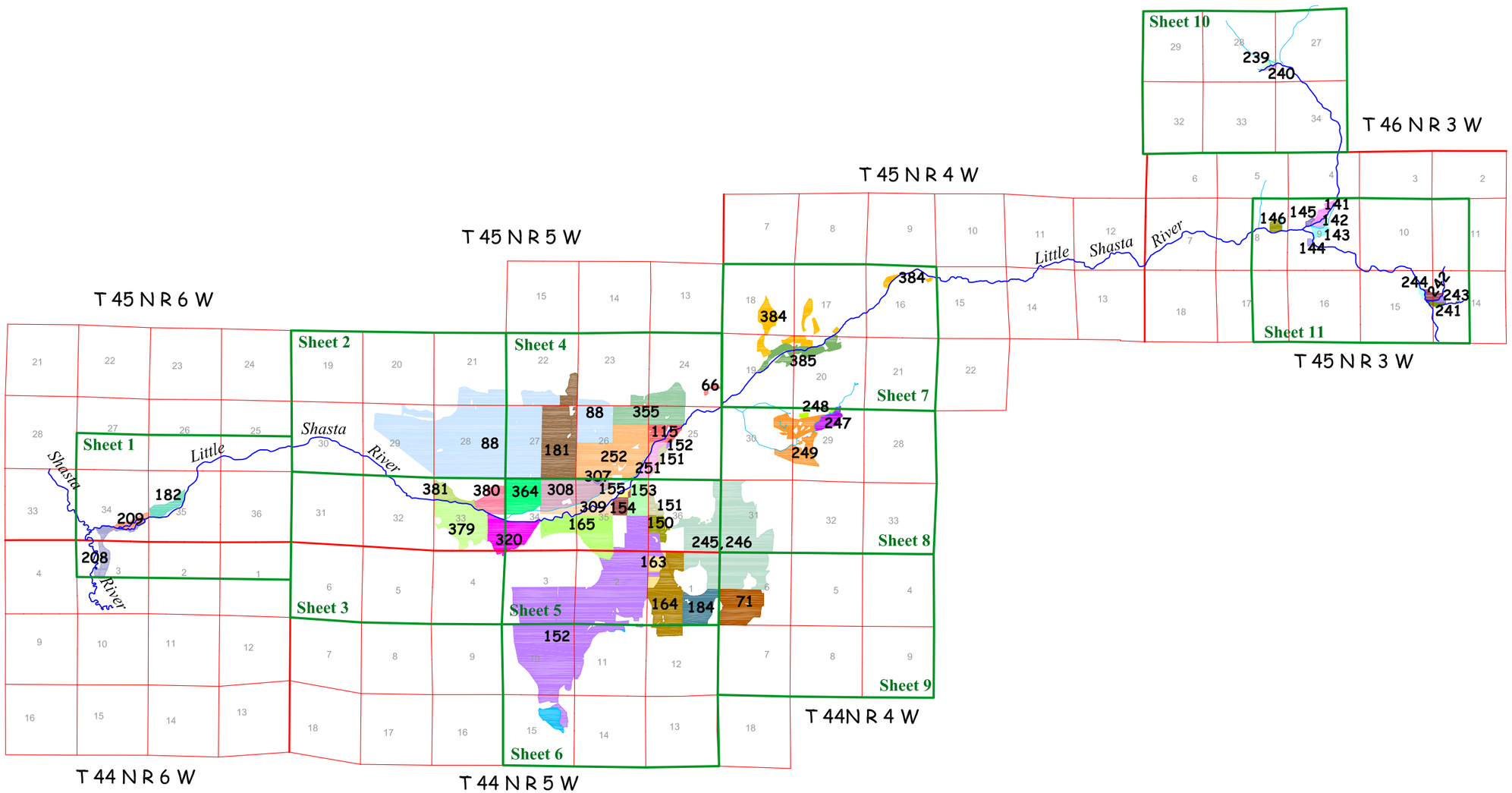

Legend

152 — Paragraph of Decree

This Decree Map was created by digitizing the rectified Decree Maps of the Shasta River Watermaster Area. The original Decree Maps, dated circa 1922, were scanned and then rectified to the Quarter-Quarter Sections in NAD 83 CA Zone 1 coordinates. This Decree Map shows the decreed irrigated lands verified with the Shasta River Decree No. 7035.

July 2007

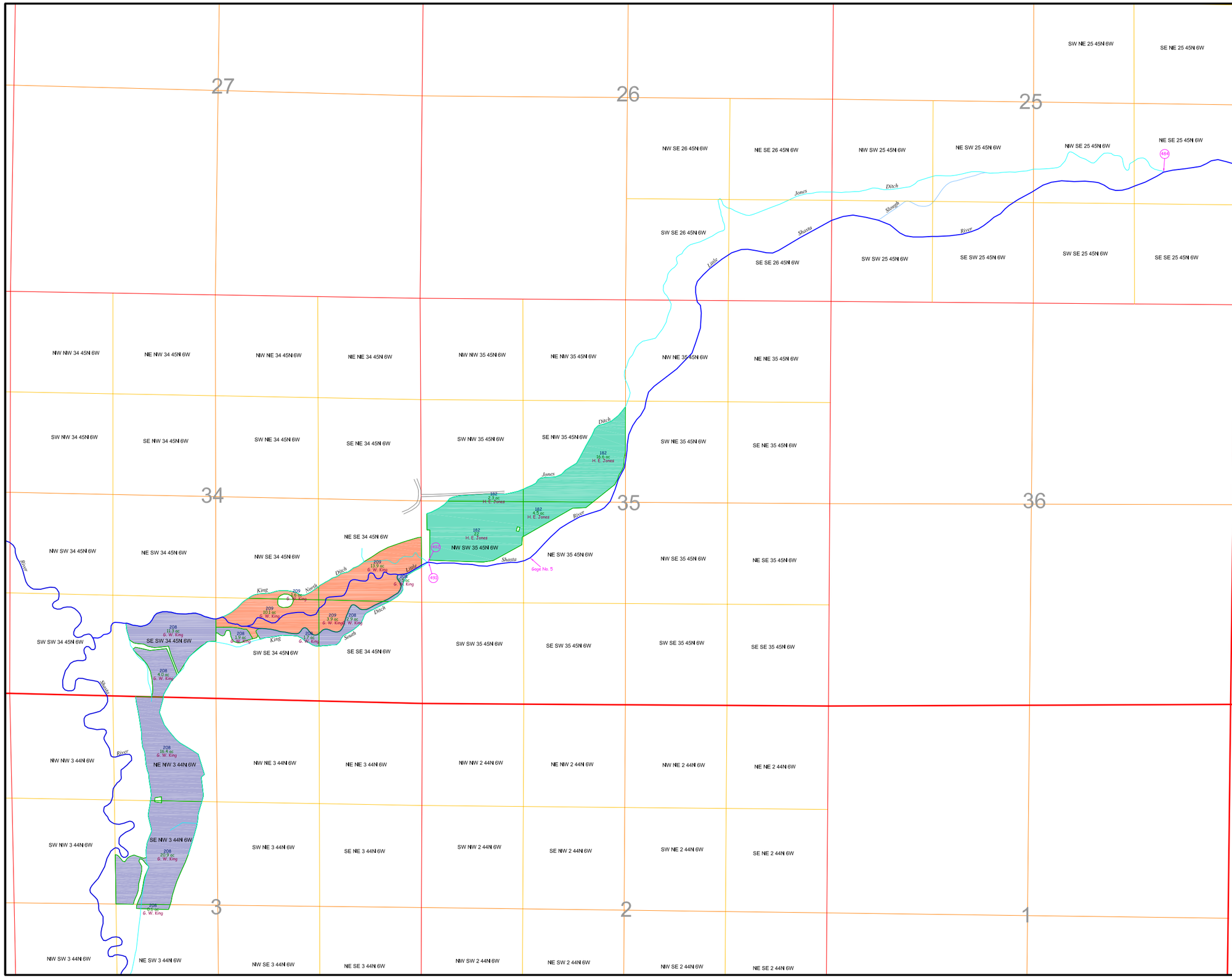

Little Shasta River Decree Map

Sheet 1 of 11

0 1000 2000 3000

Feet

Legend

208
16.4 ac
G. W. King
NE NW 3 44N 6W

- Paragraph of Decree
- Decreed Field Acres
- Decreed Owner
- Quarter-Quarter Section Township Range

Note: Decreed fields are colored by Paragraph.

471 Diversion Number

This Decree Map was created by digitizing the rectified Decree Maps of the Shasta River Watermaster Area. The original Decree Maps, dated circa 1922, were scanned and then rectified to the Quarter-Quarter Sections in NAD 83 CA Zone 1 coordinates. This Decree Map shows the decreed irrigated lands verified with the Shasta River Decree No. 7035.

July 2007

Little Shasta River Decree Map
Sheet 2 of 11

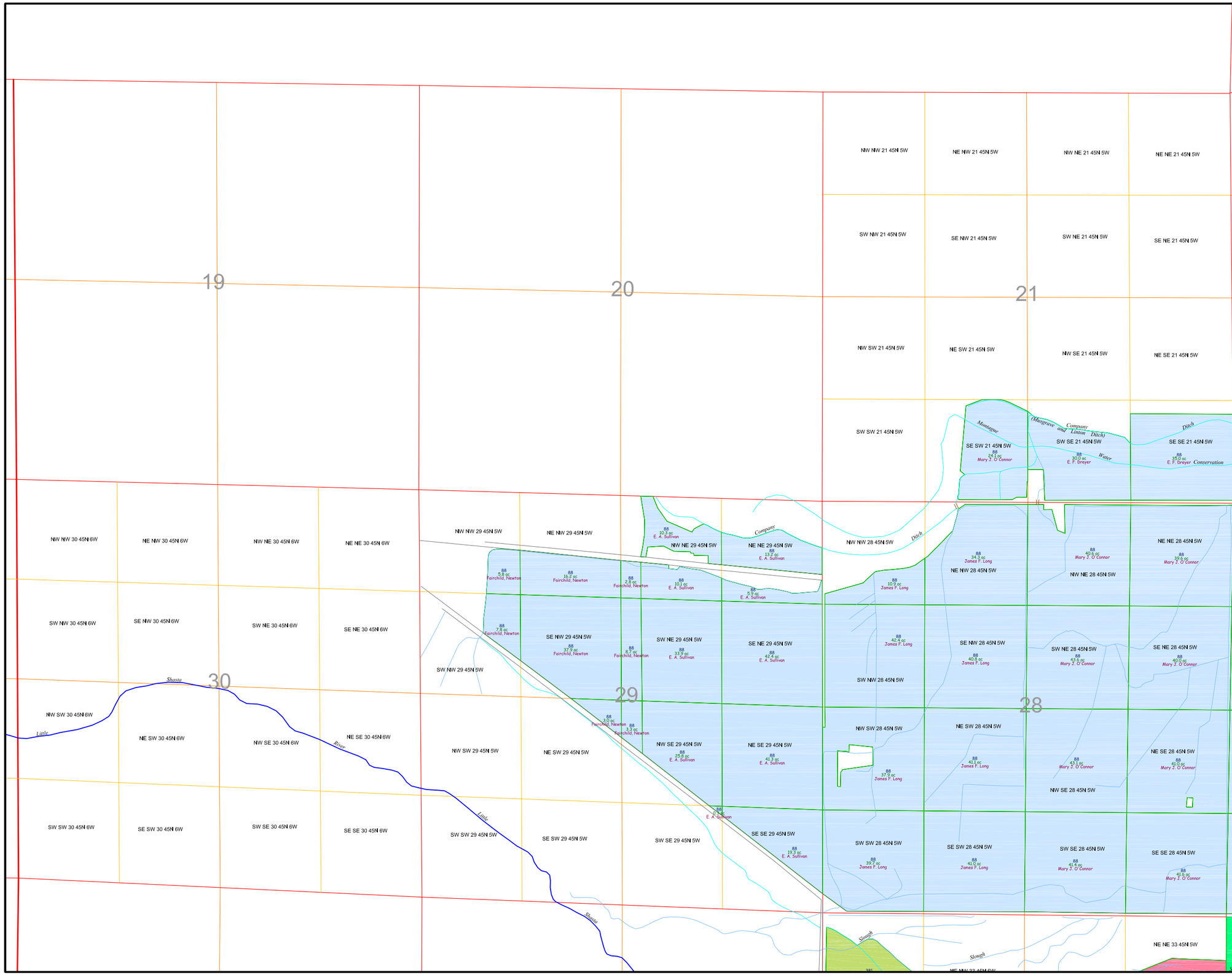

0 1000 2000 3000
Feet

Legend

208
16.4 ac
G. W. King
NE NW 3 44N 6W

- Paragraph of Decree
- Decreed Field Acres
- Decreed Owner
- Quarter-Quarter Section Township Range

Note: Decreed fields are colored by Paragraph.

471 Diversion Number

This Decree Map was created by digitizing the rectified Decree Maps of the Shasta River Watermaster Area. The original Decree Maps, dated circa 1922, were scanned and then rectified to the Quarter-Quarter Sections in NAD 83 CA Zone 1 coordinates. This Decree Map shows the decreed irrigated lands verified with the Shasta River Decree No. 7035.

July 2007

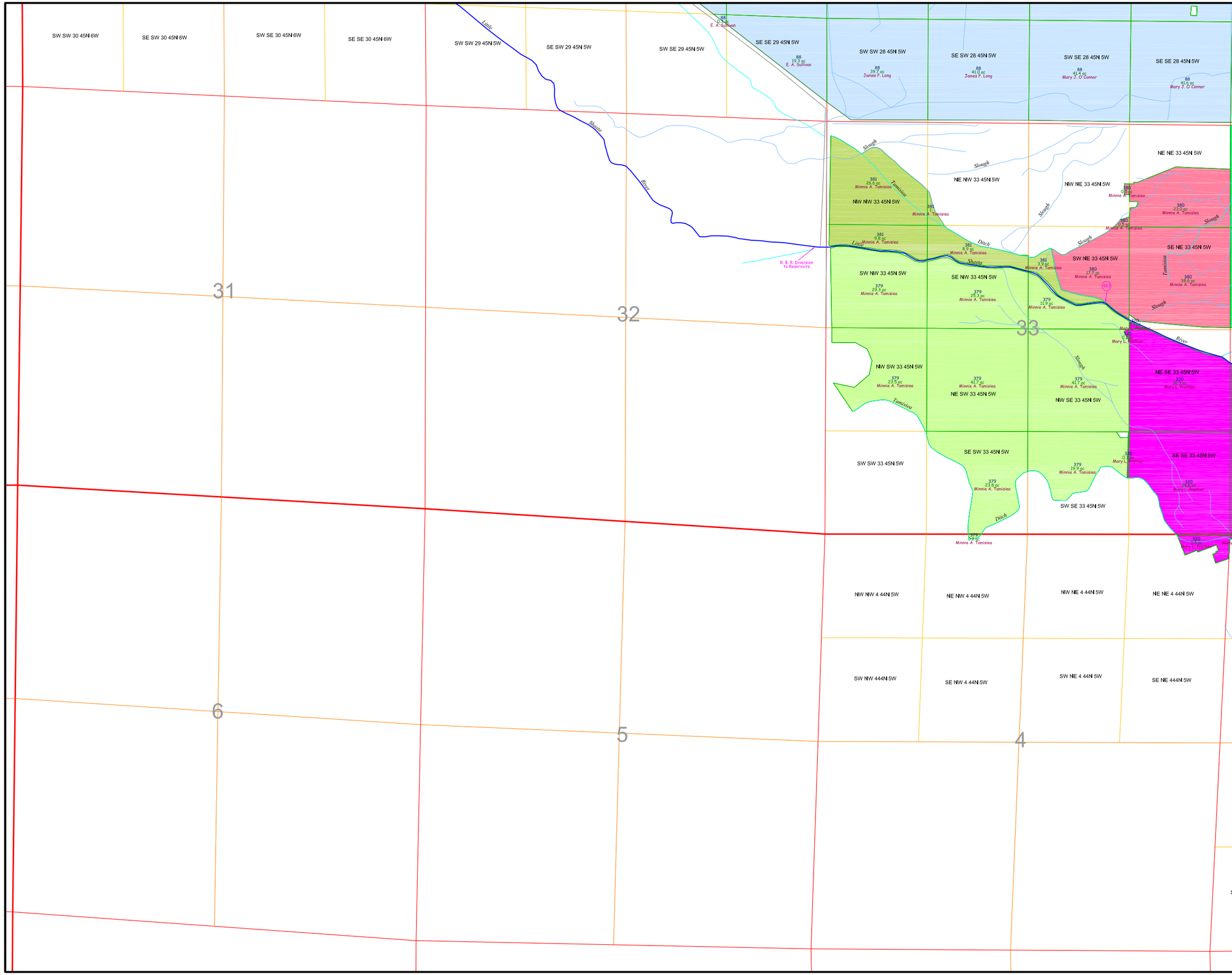

Little Shasta River Decree Map
Sheet 3 of 11

0 1000 2000 3000
Feet

Legend

208
16.4 ac
G. W. King
NE NW 3 44N 6W

- Paragraph of Decree
- Decreed Field Acres
- Decreed Owner
- Quarter-Quarter Section Township Range

Note: Decreed fields are colored by Paragraph.

471 Diversion Number

This Decree Map was created by digitizing the rectified Decree Maps of the Shasta River Watermaster Area. The original Decree Maps, dated circa 1922, were scanned and then rectified to the Quarter-Quarter Sections in NAD 83 CA Zone 1 coordinates. This Decree Map shows the decreed irrigated lands verified with the Shasta River Decree No. 7035.

July 2007

Little Shasta River Decree Map
Sheet 4 of 11

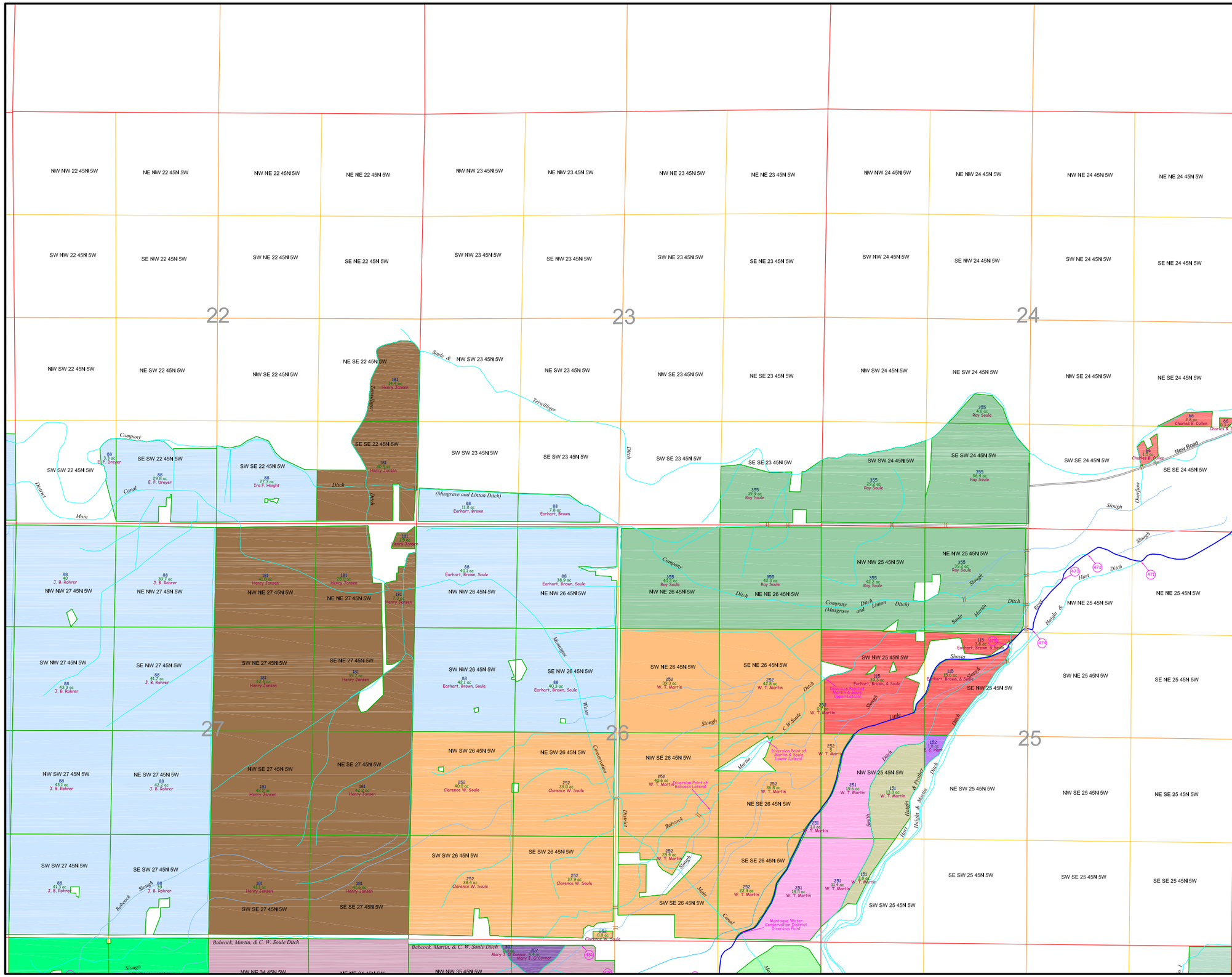

0 1000 2000 3000
Feet

Legend

208
16.4 ac
G. W. King
NE NW 3 44N 6W

- Paragraph of Decree
- Decreed Field Acres
- Decreed Owner
- Quarter-Quarter Section Township Range

Note: Decreed fields are colored by Paragraph.

471 Diversion Number

This Decree Map was created by digitizing the rectified Decree Maps of the Shasta River Watermaster Area. The original Decree Maps, dated circa 1922, were scanned and then rectified to the Quarter-Quarter Sections in NAD 83 CA Zone 1 coordinates. This Decree Map shows the decreed irrigated lands verified with the Shasta River Decree No. 7035.

July 2007

Little Shasta River Decree Map Sheet 5 of 11

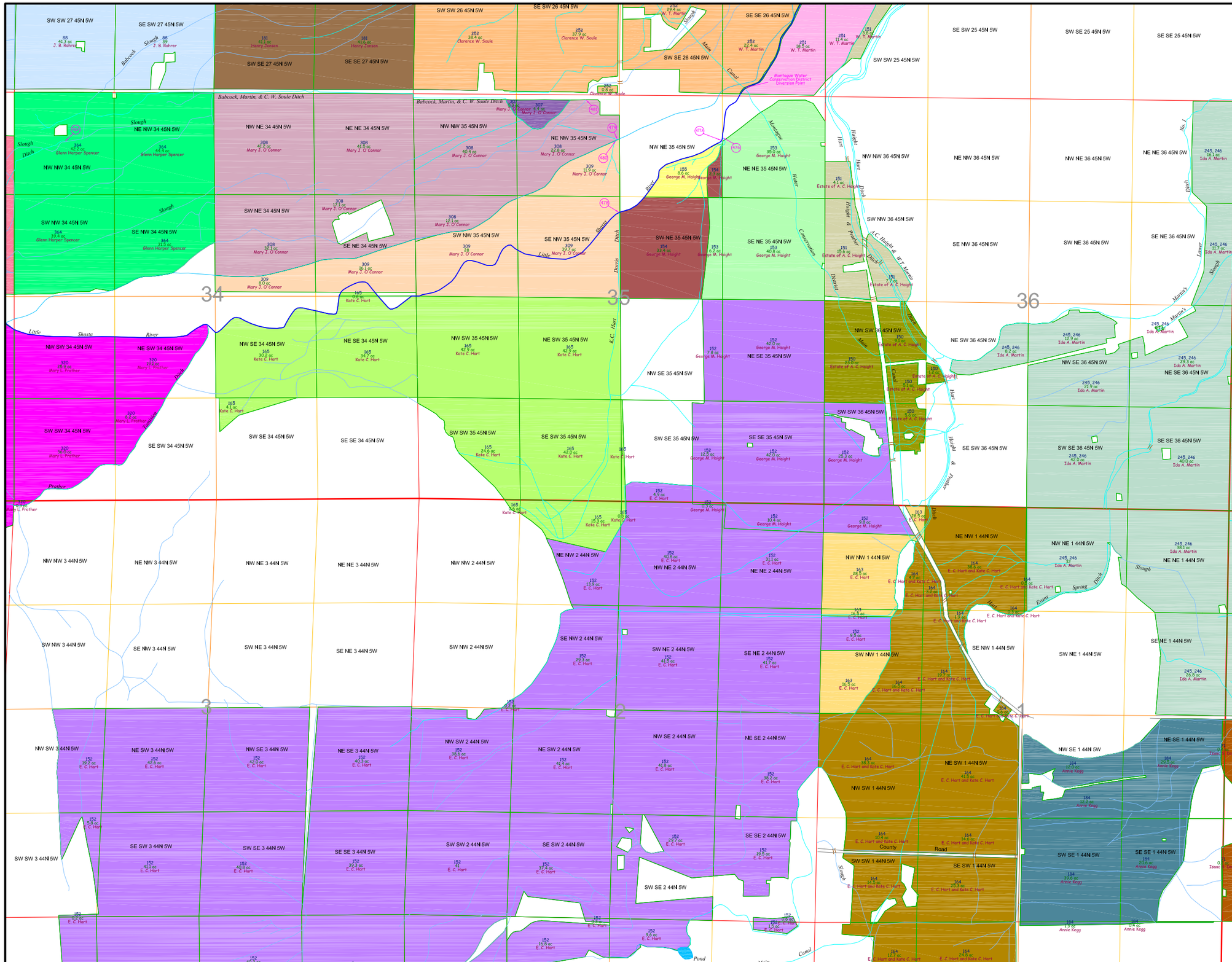

0 1000 2000 3000
Feet

Legend

208
16.4 ac
G. W. King
NE NW 3 44N 6W

- Paragraph of Decree
- Decreed Field Acres
- Decreed Owner
- Quarter-Quarter Section Township Range

Note: Decreed fields are colored by Paragraph.

471 Diversion Number

This Decree Map was created by digitizing the rectified Decree Maps of the Shasta River Watermaster Area. The original Decree Maps, dated circa 1922, were scanned and then rectified to the Quarter-Quarter Sections in NAD 83 CA Zone 1 coordinates. This Decree Map shows the decreed irrigated lands verified with the Shasta River Decree No. 7035.

July 2007

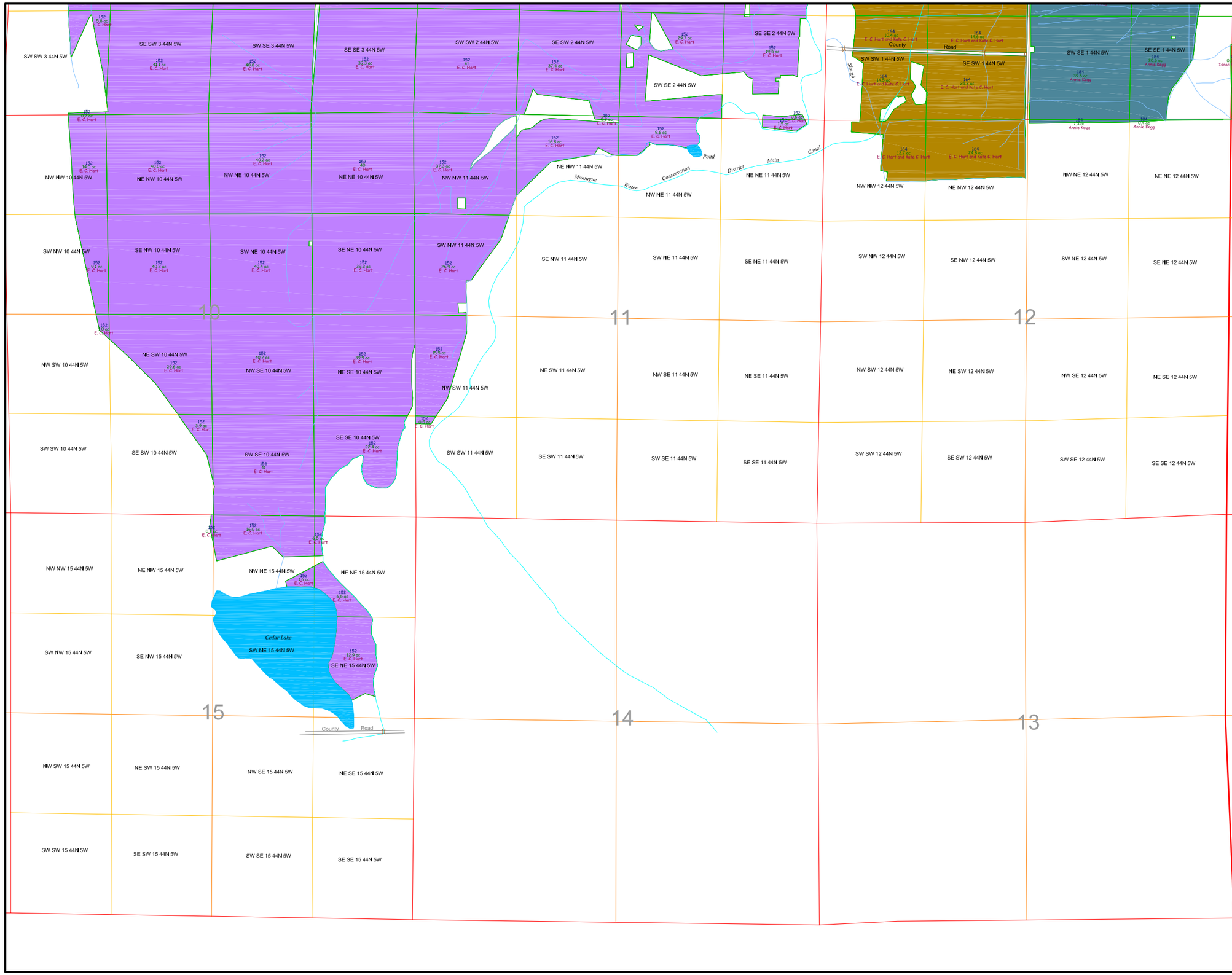

Little Shasta River Decree Map Sheet 6 of 11

0 1000 2000 3000
Feet

Legend

208
16.4 ac
G. W. King
NE NW 3 44N 6W

Paragraph of Decree
Decreed Field Acres
Decreed Owner
Quarter-Quarter Section
Township Range

Note: Decreed fields are colored by Paragraph.

471 Diversion Number

This Decree Map was created by digitizing the rectified Decree Maps of the Shasta River Watermaster Area. The original Decree Maps, dated circa 1922, were scanned and then rectified to the Quarter-Quarter Sections in NAD 83 CA Zone 1 coordinates. This Decree Map shows the decreed irrigated lands verified with the Shasta River Decree No. 7035.

July 2007

Little Shasta River Decree Map
Sheet 7 of 11

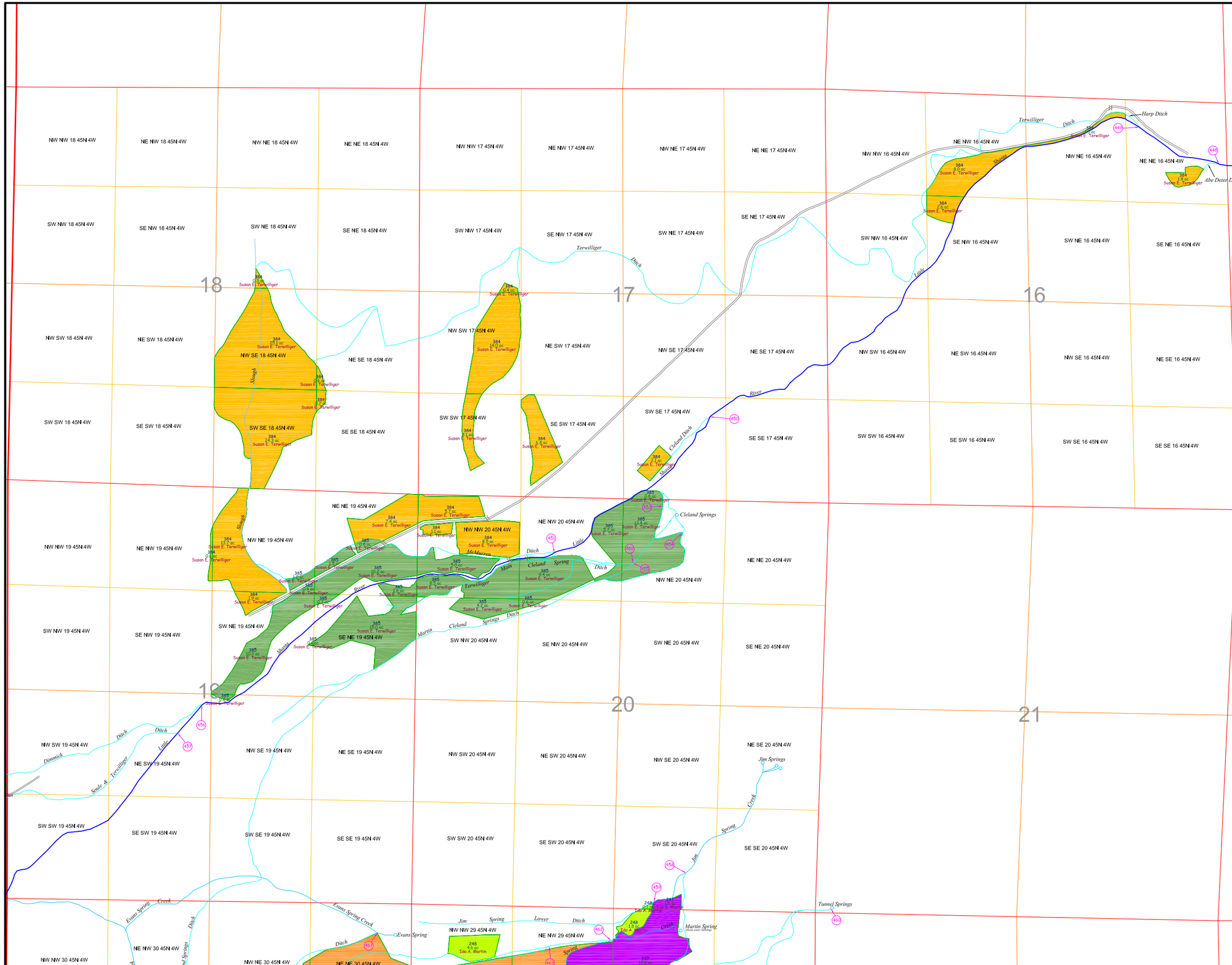



Legend

208
16.4 ac
G. W. King
NE NW 3 44N 6W

- Paragraph of Decree
- Decreed Field Acres
- Decreed Owner
- Quarter-Quarter Section Township Range

Note: Decreed fields are colored by Paragraph.

471 Diversion Number

This Decree Map was created by digitizing the rectified Decree Maps of the Shasta River Watermaster Area. The original Decree Maps, dated circa 1922, were scanned and then rectified to the Quarter-Quarter Sections in NAD 83 CA Zone 1 coordinates. This Decree Map shows the decreed irrigated lands verified with the Shasta River Decree No. 7035.

July 2007

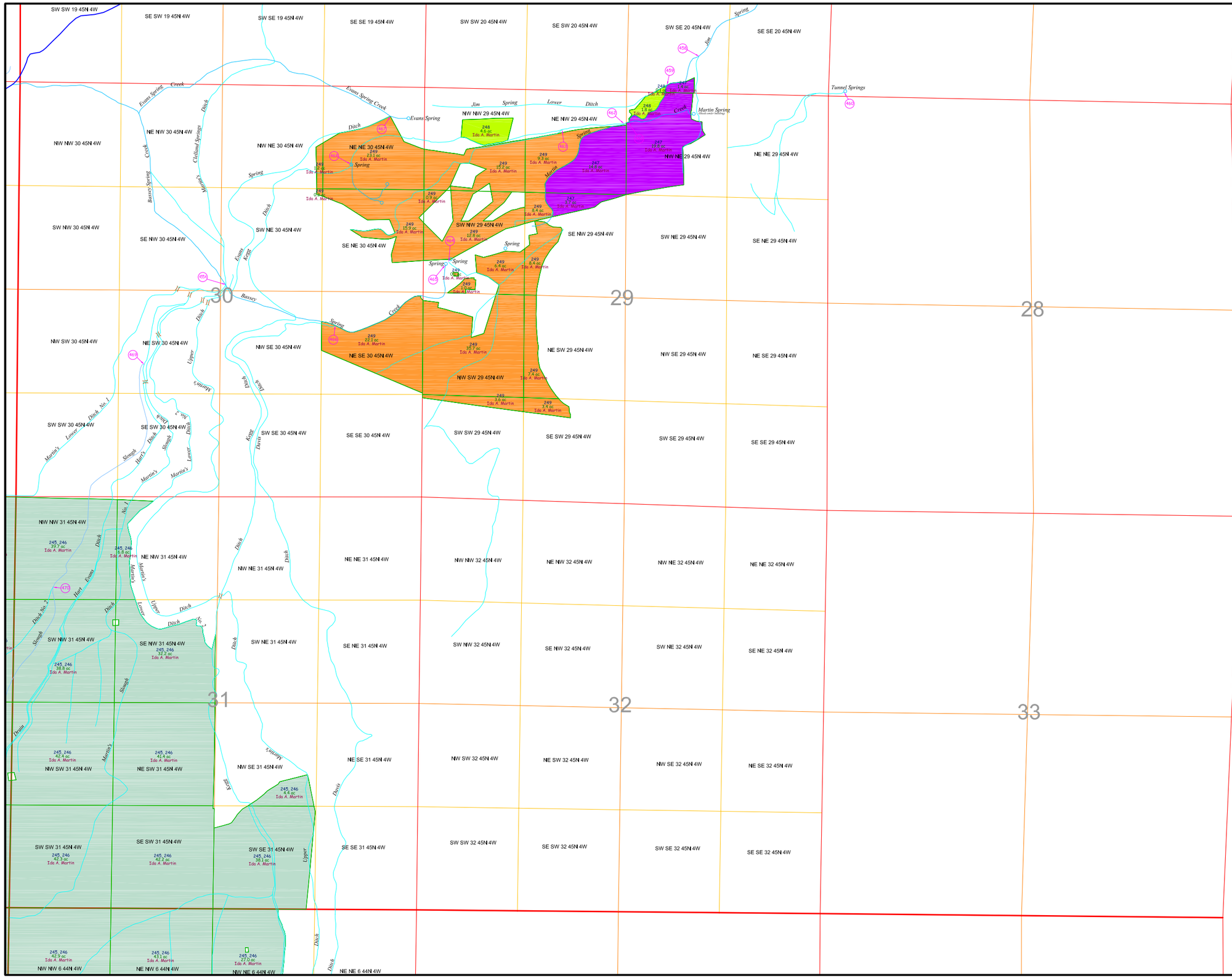

Little Shasta River Decree Map

Sheet 8 of 11

0 1000 2000 3000

Feet

Legend

208
16.4 ac
G. W. King
NE NW 3 44N 6W

- Paragraph of Decree
- Decreed Field Acres
- Decreed Owner
- Quarter-Quarter Section Township Range

Note: Decreed fields are colored by Paragraph.

471 Diversion Number

This Decree Map was created by digitizing the rectified Decree Maps of the Shasta River Watermaster Area. The original Decree Maps, dated circa 1922, were scanned and then rectified to the Quarter-Quarter Sections in NAD 83 CA Zone 1 coordinates. This Decree Map shows the decreed irrigated lands verified with the Shasta River Decree No. 7035.

July 2007

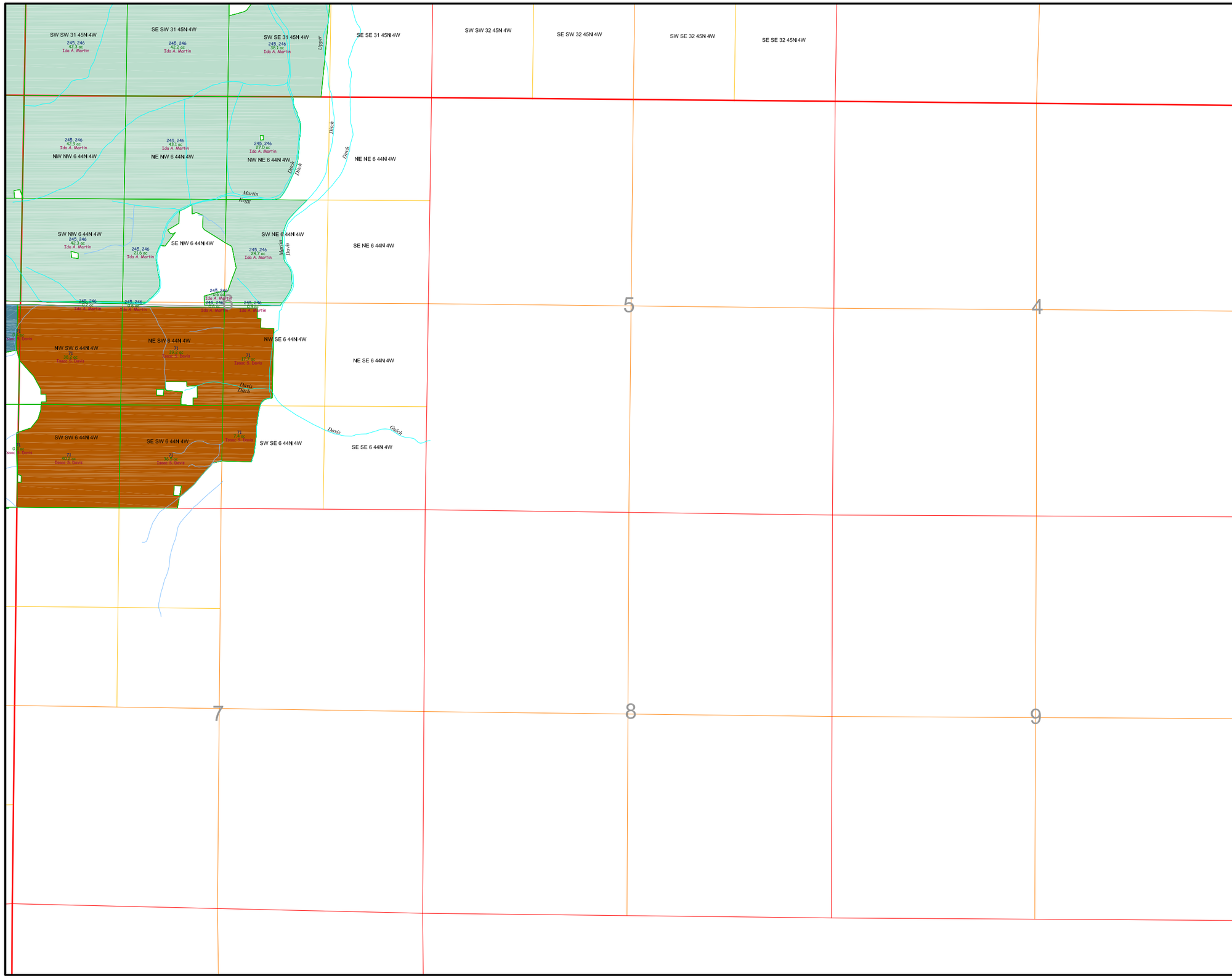

Little Shasta River Decree Map

Sheet 9 of 11

0 1000 2000 3000

Feet

Legend

208
16.4 ac
G. W. King
NE NW 3 44N 6W

- Paragraph of Decree
- Decreed Field Acres
- Decreed Owner
- Quarter-Quarter Section Township Range

Note: Decreed fields are colored by Paragraph.

471 Diversion Number

This Decree Map was created by digitizing the rectified Decree Maps of the Shasta River Watermaster Area. The original Decree Maps, dated circa 1922, were scanned and then rectified to the Quarter-Quarter Sections in NAD 83 CA Zone 1 coordinates. This Decree Map shows the decreed irrigated lands verified with the Shasta River Decree No. 7035.

July 2007

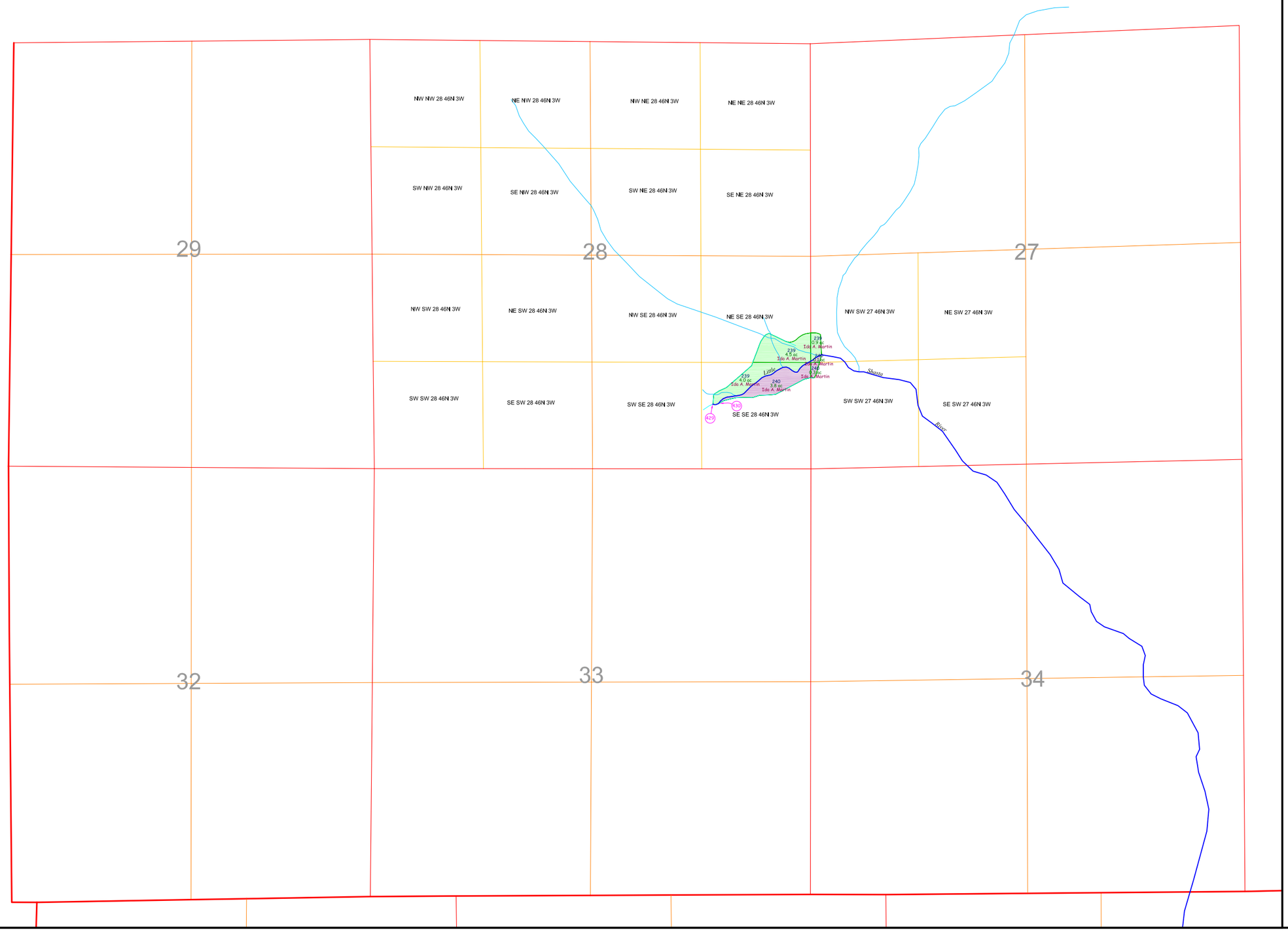

Little Shasta River Decree Map

Sheet 10 of 11

0 1000 2000 3000

Feet

Legend

208
16.4 ac
G. W. King
NE NW 3 44N 6W

Paragraph of Decree

Decreed Field Acres

Decreed Owner

Quarter-Quarter Section
Township Range

Note: Decreed fields are colored by Paragraph.

471 Diversion Number

This Decree Map was created by digitizing the rectified Decree Maps of the Shasta River Watermaster Area. The original Decree Maps, dated circa 1922, were scanned and then rectified to the Quarter-Quarter Sections in NAD 83 CA Zone 1 coordinates. This Decree Map shows the decreed irrigated lands verified with the Shasta River Decree No. 7035.

July 2007

Little Shasta River Decree Map
Sheet 11 of 11

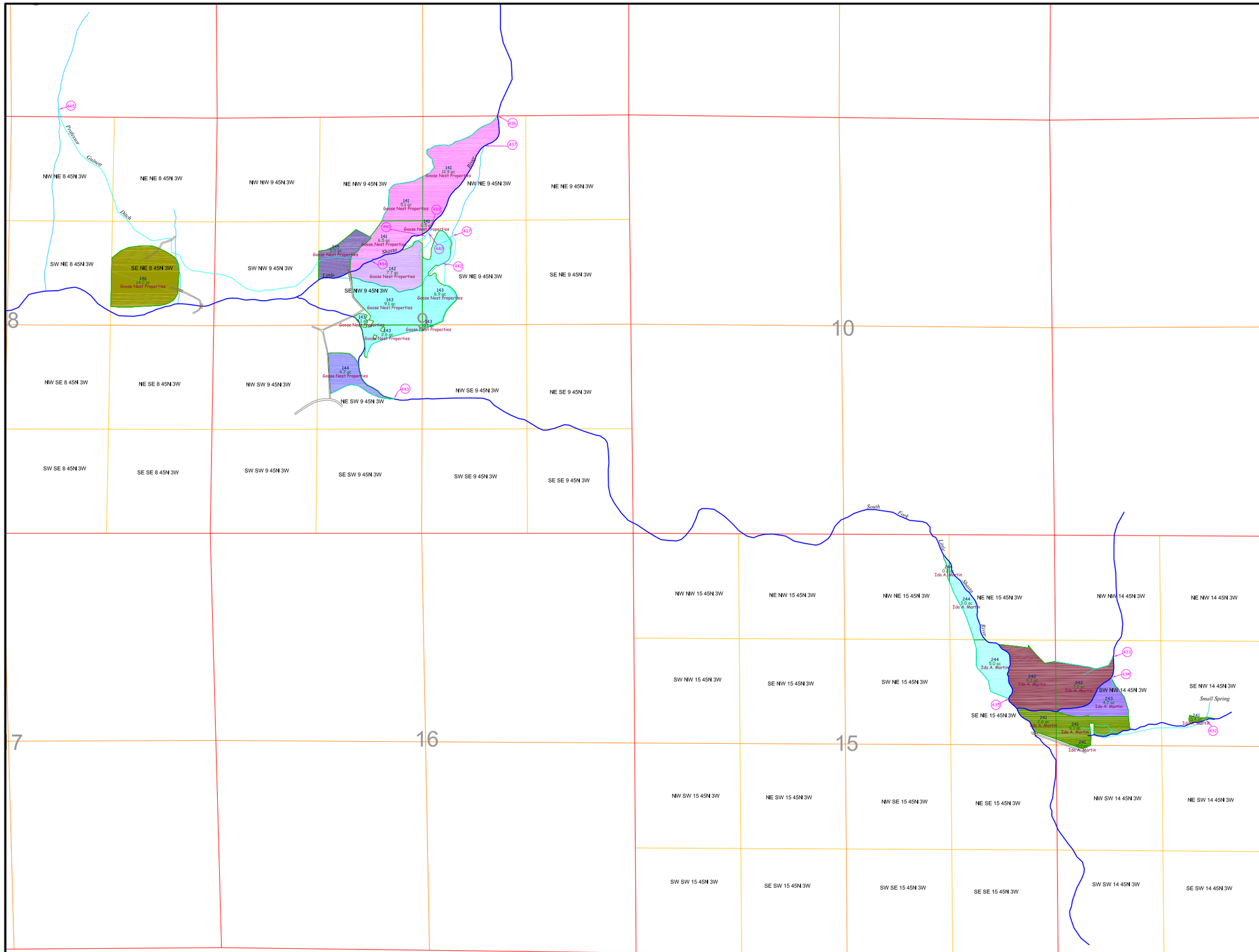

0 1000 2000 3000
Feet

Legend

208
16.4 ac
G. W. King
NE NW 3 44N 6W

- Paragraph of Decree
- Decreed Field Acres
- Decreed Owner
- Quarter-Quarter Section Township Range

Note: Decreed fields are colored by Paragraph.

471 Diversion Number

This Decree Map was created by digitizing the rectified Decree Maps of the Shasta River Watermaster Area. The original Decree Maps, dated circa 1922, were scanned and then rectified to the Quarter-Quarter Sections in NAD 83 CA Zone 1 coordinates. This Decree Map shows the decreed irrigated lands verified with the Shasta River Decree No. 7035.

July 2007

Little Shasta River Decree Map

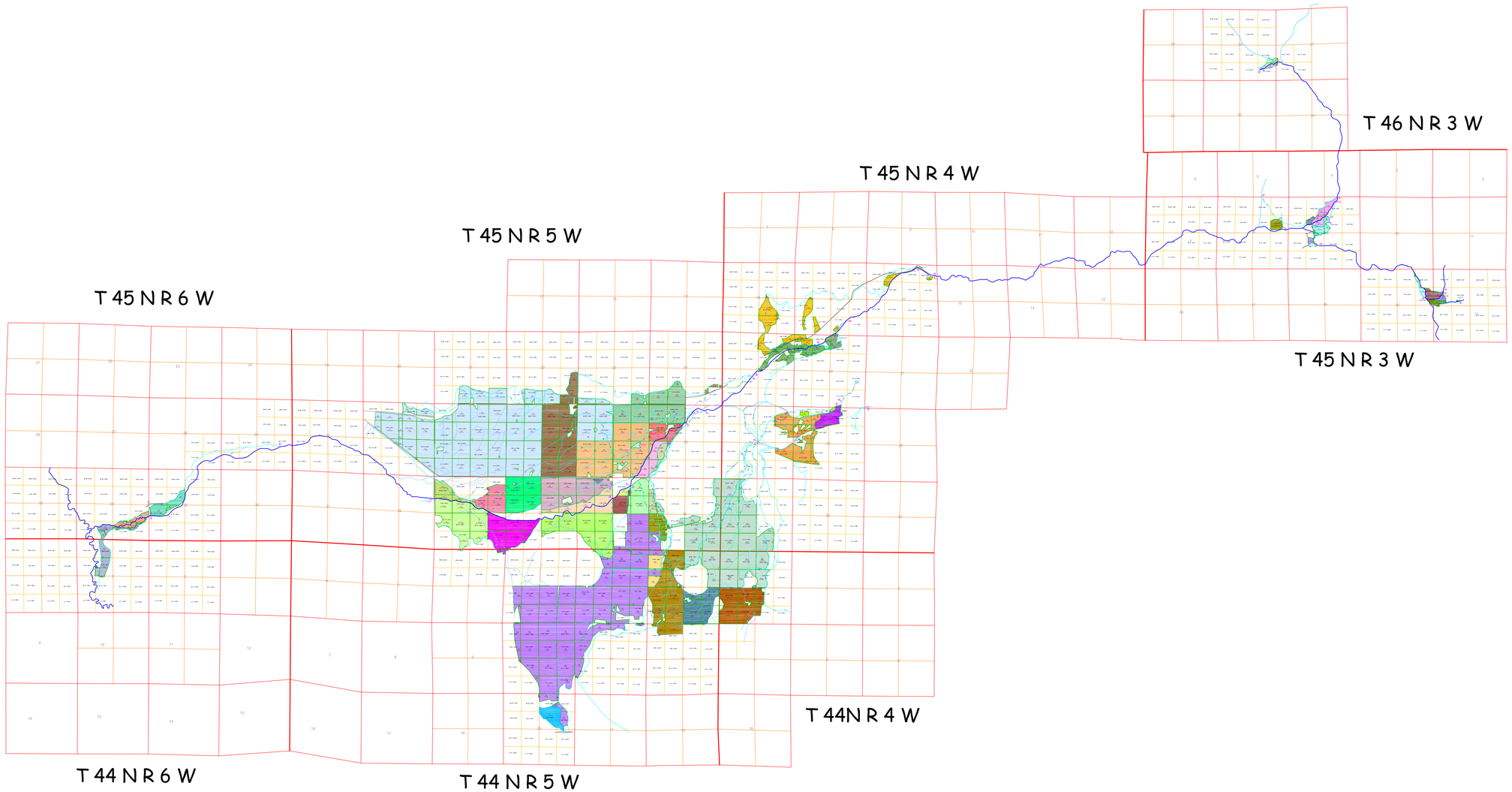

0 1 2 3

Miles

Legend

208
16.4 ac
G. W. King
NE NW 3 44N 6W

- Paragraph of Decree
- Decreed Field Acres
- Decreed Owner
- Quarter-Quarter Section Township Range

Note: Decreed fields are colored by Paragraph.

471 Diversion Number

This Decree Map was created by digitizing the rectified Decree Maps of the Shasta River Watermaster Area. The original Decree Maps, dated circa 1922, were scanned and then rectified to the Quarter-Quarter Sections in NAD 83 CA Zone 1 coordinates. This Decree Map shows the decreed irrigated lands verified with the Shasta River Decree No. 7035.

July 2007