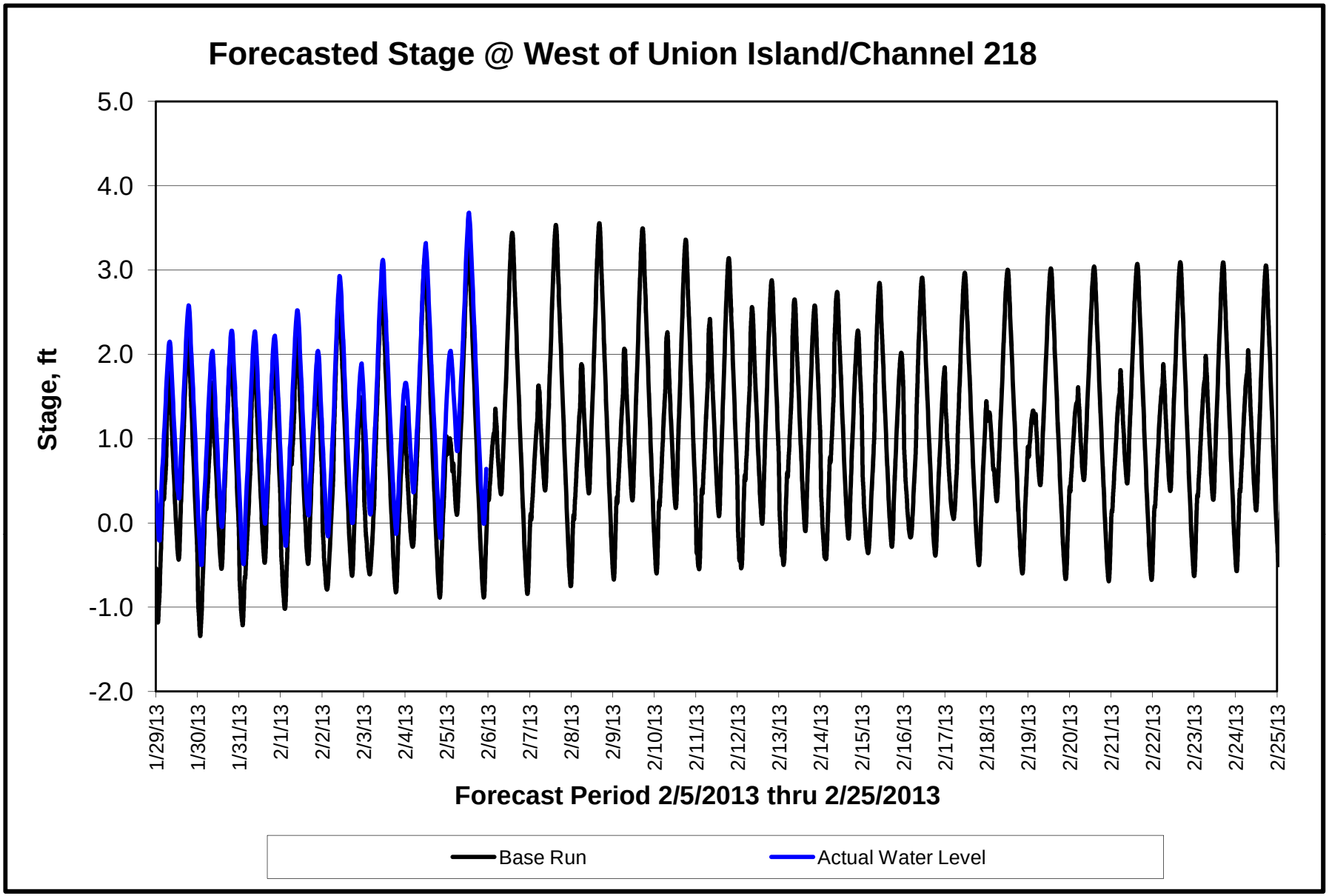
Forecasted Stage @ West of Union Island/Channel 218
Stage, ft
5.0
4.0
3.0
2.0
1.0
0.0
-1.0
-2.0
1/29/13
1/30/13
1/31/13
2/1/13
2/2/13
2/3/13
2/4/13
2/5/13
2/6/13
2/7/13
2/8/13
2/9/13
2/10/13
2/11/13
2/12/13
2/13/13
2/14/13
2/15/13
2/16/13
2/17/13
2/18/13
2/19/13
2/20/13
2/21/13
2/22/13
2/23/13
2/24/13
2/25/13
Forecast Period 2/5/2013 thru 2/25/2013
Base Run
Actual Water Level

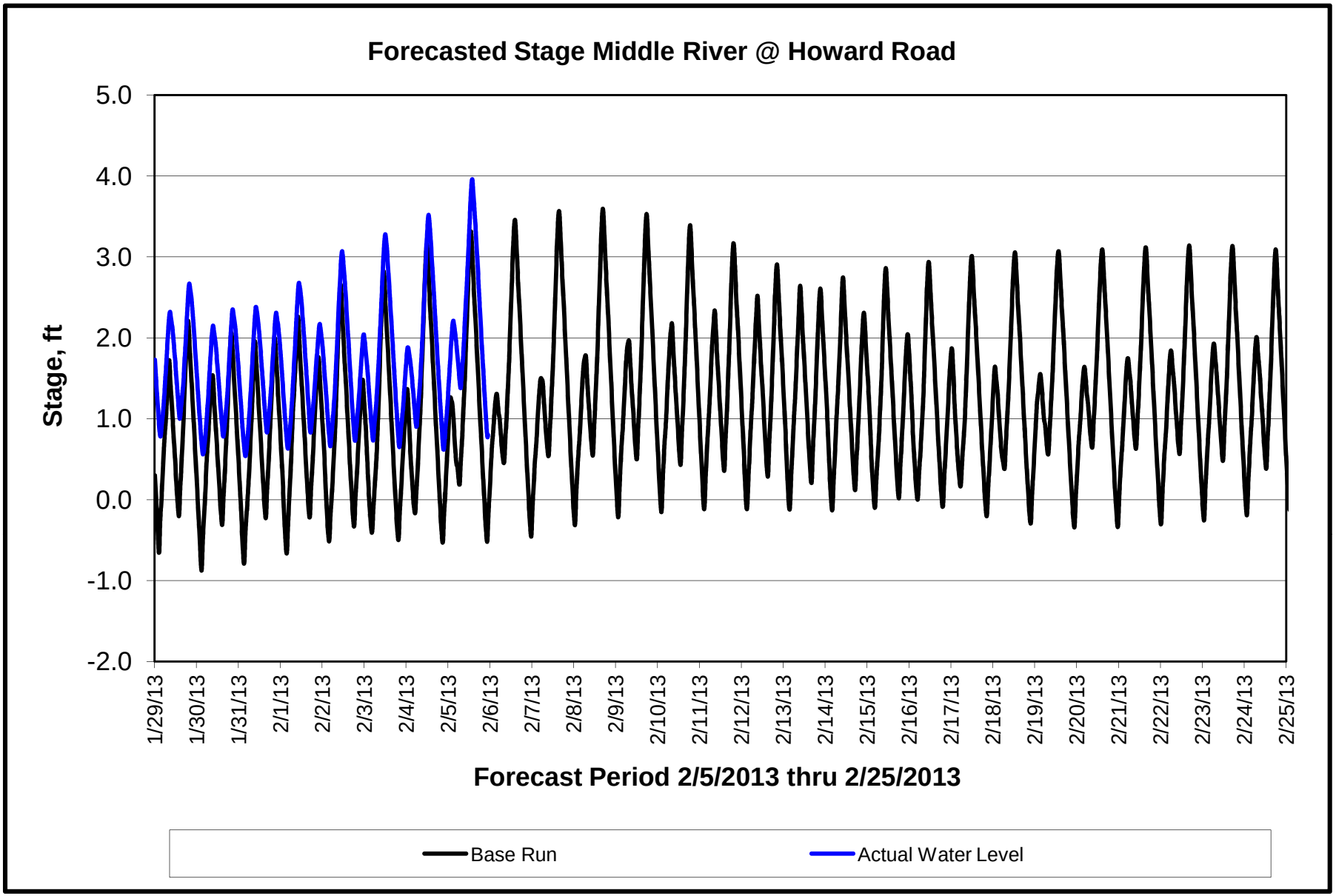
Forecasted Stage Middle River @ Howard Road
Stage, ft
5.0
4.0
3.0
2.0
1.0
0.0
-1.0
-2.0
1/29/13
1/30/13
1/31/13
2/1/13
2/2/13
2/3/13
2/4/13
2/5/13
2/6/13
2/7/13
2/8/13
2/9/13
2/10/13
2/11/13
2/12/13
2/13/13
2/14/13
2/15/13
2/16/13
2/17/13
2/18/13
2/19/13
2/20/13
2/21/13
2/22/13
2/23/13
2/24/13
2/25/13
Forecast Period 2/5/2013 thru 2/25/2013
Base Run
Actual Water Level

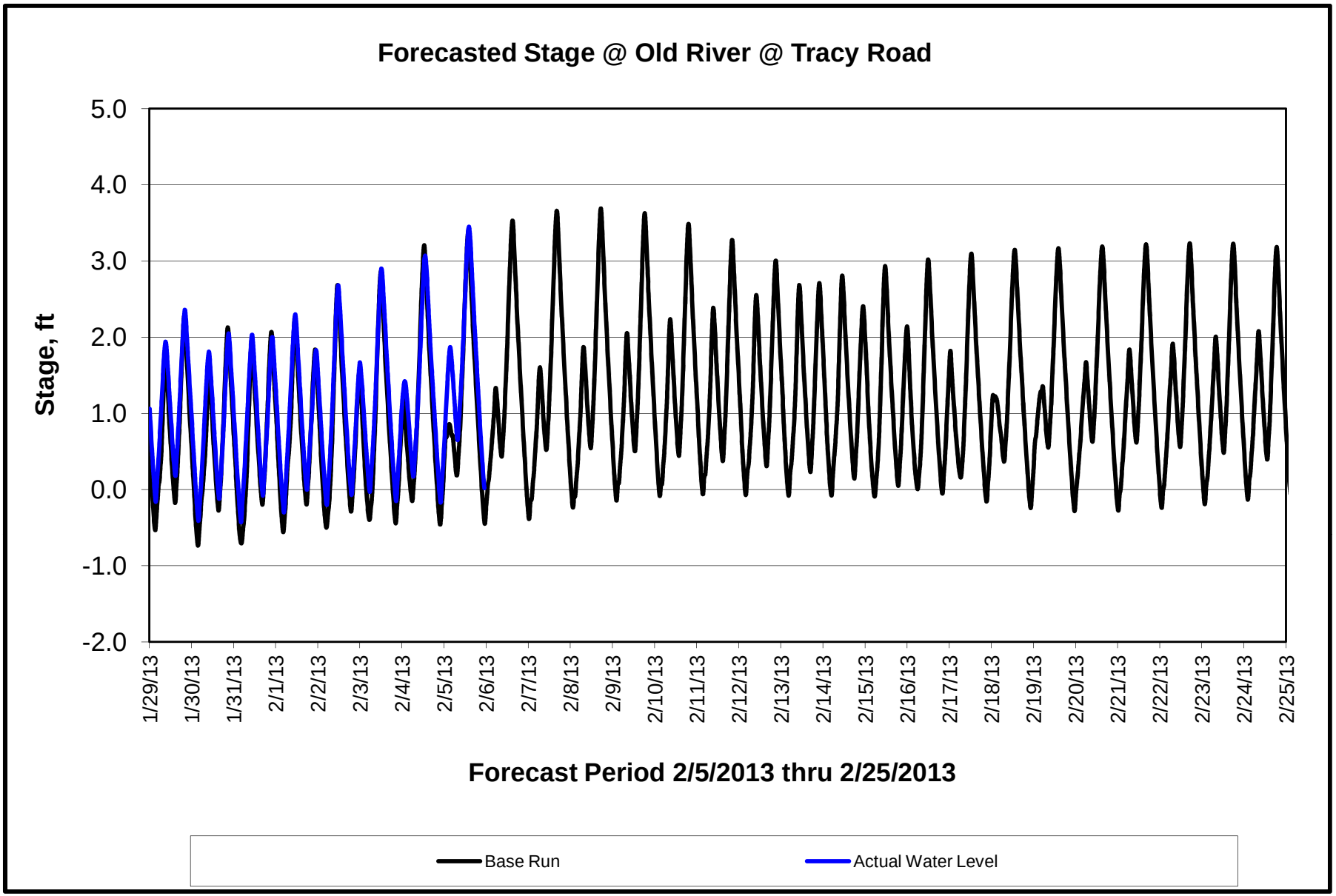
Forecasted Stage @ Old River @ Tracy Road
Stage, ft
5.0
4.0
3.0
2.0
1.0
0.0
-1.0
-2.0
1/29/13
1/30/13
1/31/13
2/1/13
2/2/13
2/3/13
2/4/13
2/5/13
2/6/13
2/7/13
2/8/13
2/9/13
2/10/13
2/11/13
2/12/13
2/13/13
2/14/13
2/15/13
2/16/13
2/17/13
2/18/13
2/19/13
2/20/13
2/21/13
2/22/13
2/23/13
2/24/13
2/25/13
Forecast Period 2/5/2013 thru 2/25/2013
Base Run
Actual Water Level

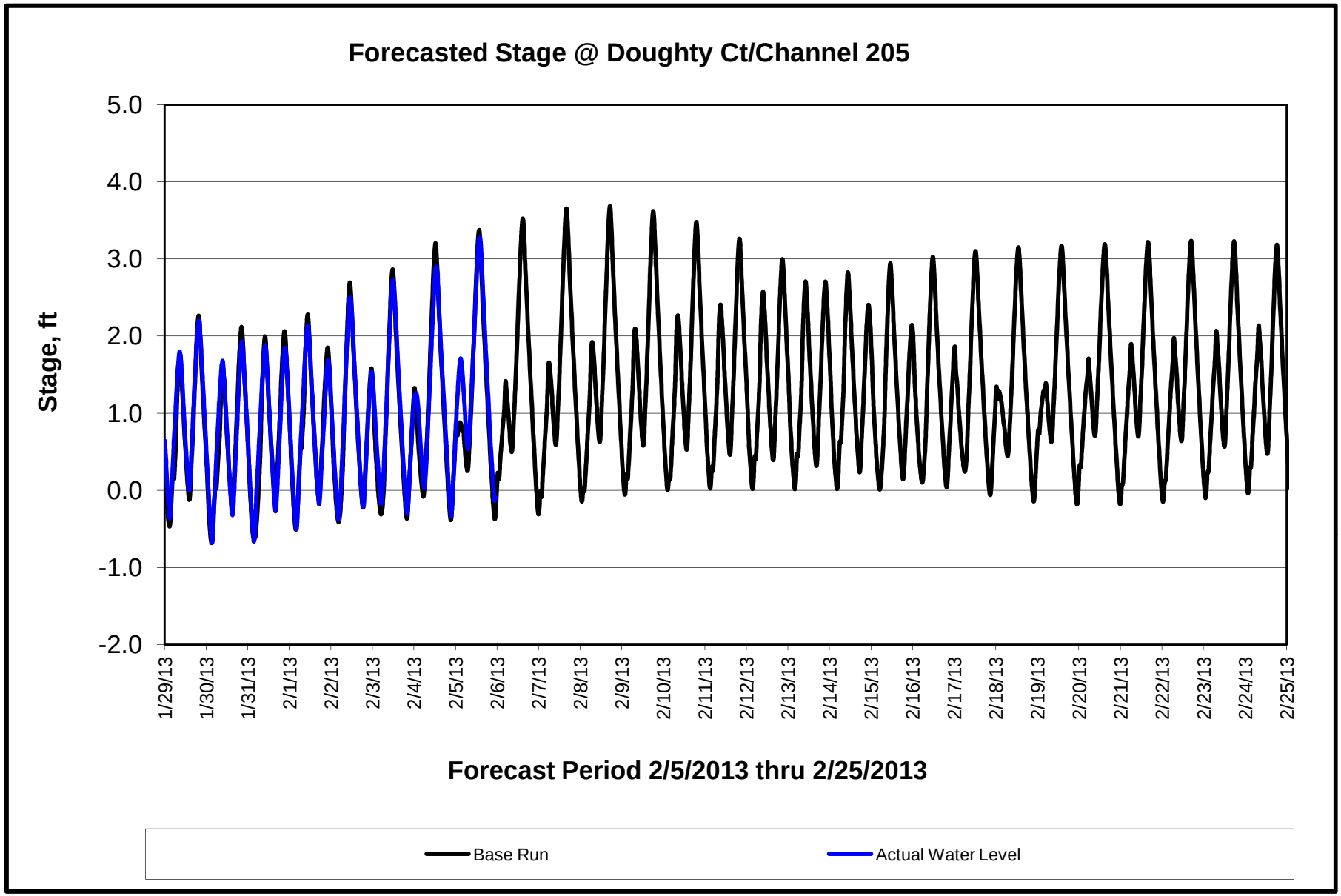
Forecasted Stage @ Doughty Ct/Channel 205
Stage, ft
5.0
4.0
3.0
2.0
1.0
0.0
-1.0
-2.0
1/29/13
1/30/13
1/31/13
2/1/13
2/2/13
2/3/13
2/4/13
2/5/13
2/6/13
2/7/13
2/8/13
2/9/13
2/10/13
2/11/13
2/12/13
2/13/13
2/14/13
2/15/13
2/16/13
2/17/13
2/18/13
2/19/13
2/20/13
2/21/13
2/22/13
2/23/13
2/24/13
2/25/13
Forecast Period 2/5/2013 thru 2/25/2013
Base Run
Actual Water Level

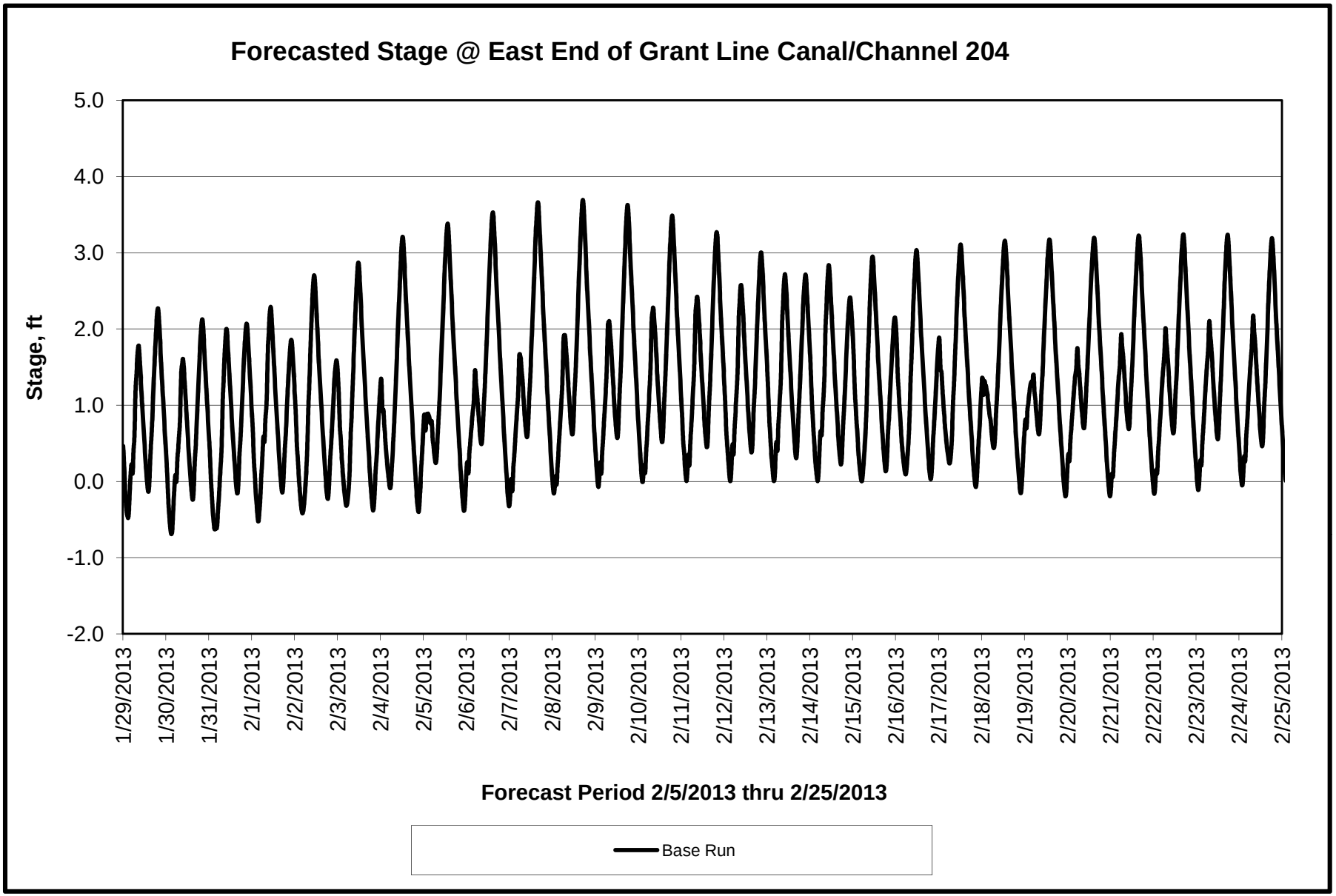
Forecasted Stage @ East End of Grant Line Canal/Channel 204
Stage, ft
5.0
4.0
3.0
2.0
1.0
0.0
-1.0
-2.0
1/29/2013
1/30/2013
1/31/2013
2/1/2013
2/2/2013
2/3/2013
2/4/2013
2/5/2013
2/6/2013
2/7/2013
2/8/2013
2/9/2013
2/10/2013
2/11/2013
2/12/2013
2/13/2013
2/14/2013
2/15/2013
2/16/2013
2/17/2013
2/18/2013
2/19/2013
2/20/2013
2/21/2013
2/22/2013
2/23/2013
2/24/2013
2/25/2013
Forecast Period 2/5/2013 thru 2/25/2013
Base Run