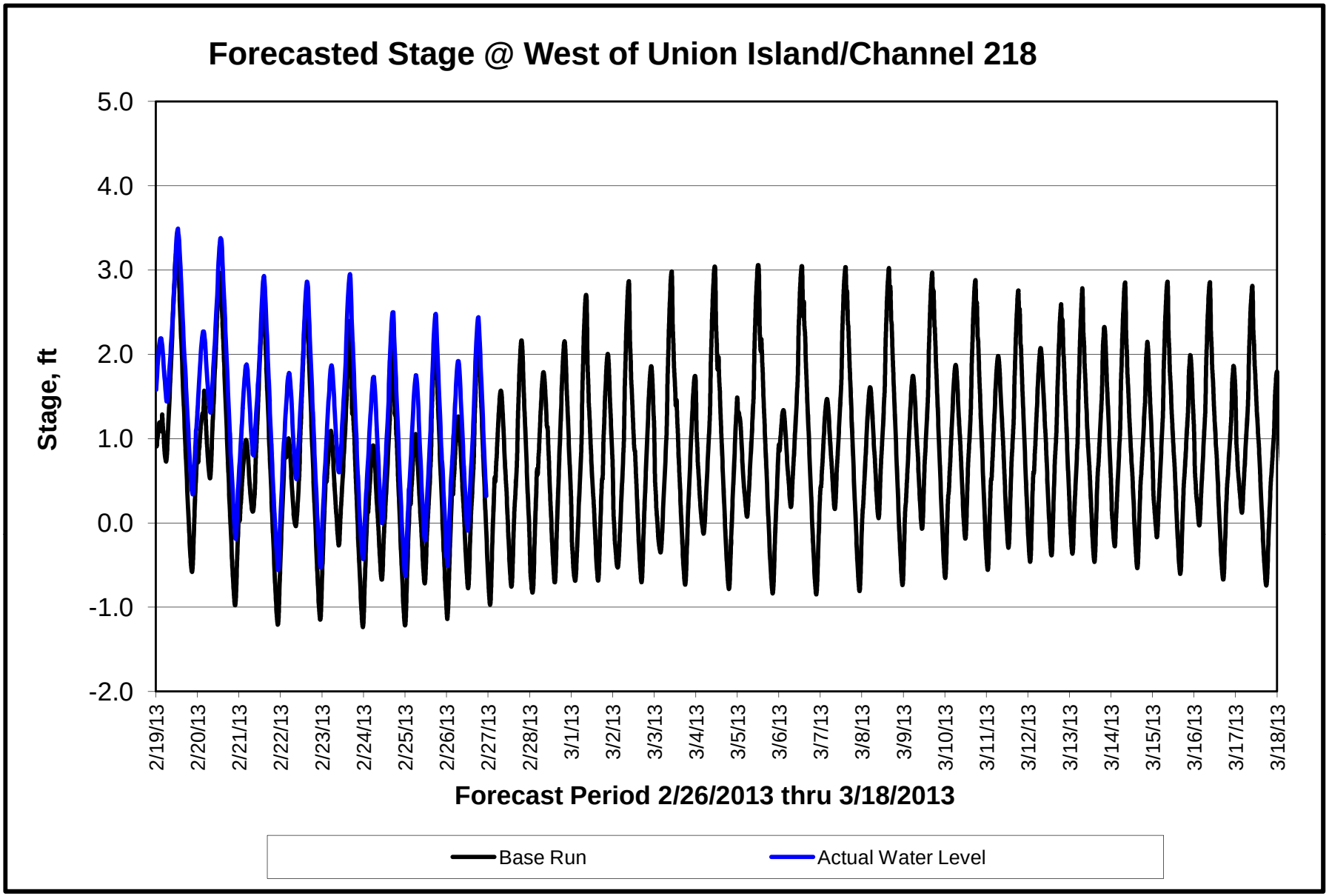
Forecasted Stage @ West of Union Island/Channel 218
Stage, ft
5.0
4.0
3.0
2.0
1.0
0.0
-1.0
-2.0
2/19/13
2/20/13
2/21/13
2/22/13
2/23/13
2/24/13
2/25/13
2/26/13
2/27/13
2/28/13
3/1/13
3/2/13
3/3/13
3/4/13
3/5/13
3/6/13
3/7/13
3/8/13
3/9/13
3/10/13
3/11/13
3/12/13
3/13/13
3/14/13
3/15/13
3/16/13
3/17/13
3/18/13
Forecast Period 2/26/2013 thru 3/18/2013
Base Run
Actual Water Level

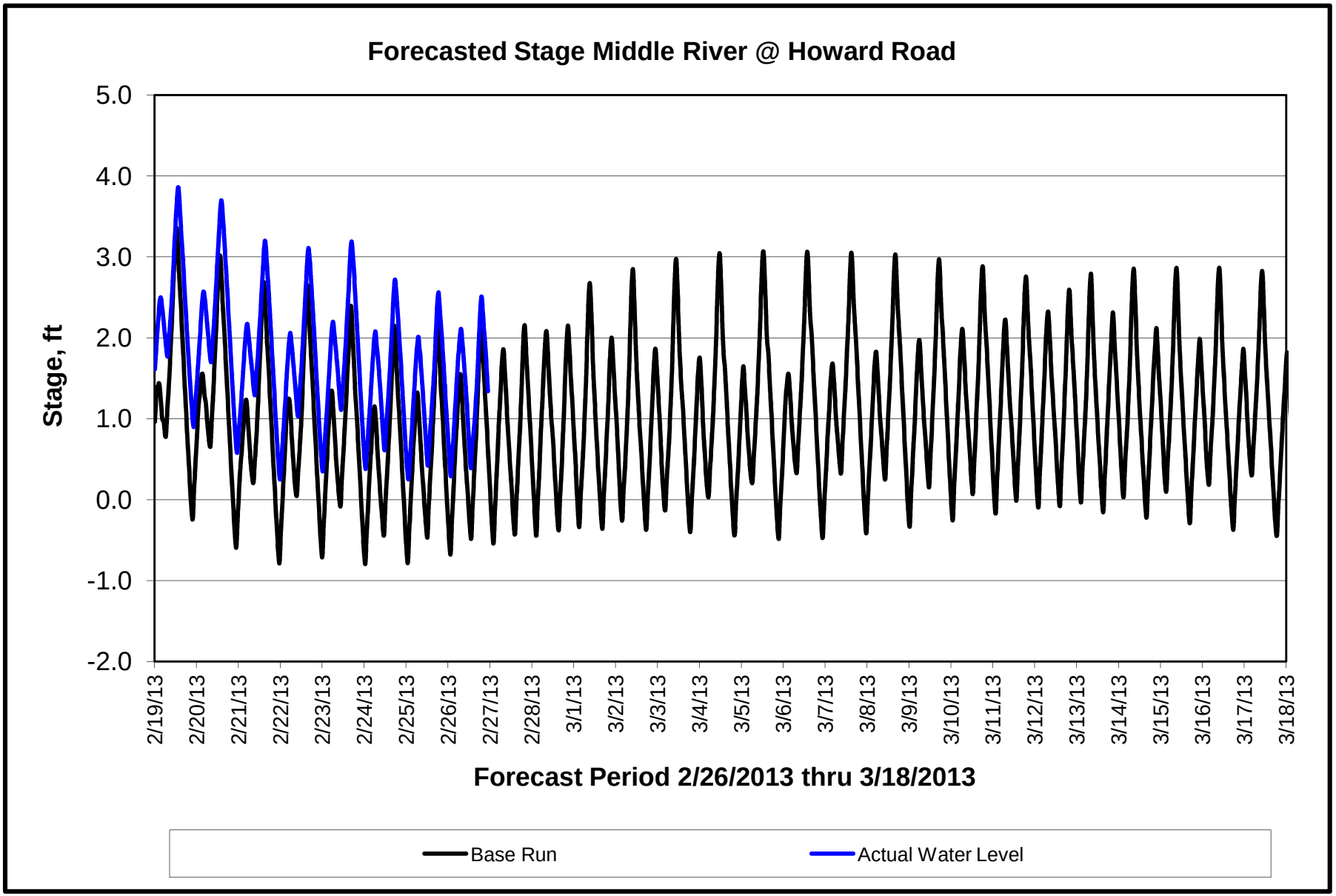
Forecasted Stage Middle River @ Howard Road
Stage, ft
5.0
4.0
3.0
2.0
1.0
0.0
-1.0
-2.0
2/19/13
2/20/13
2/21/13
2/22/13
2/23/13
2/24/13
2/25/13
2/26/13
2/27/13
2/28/13
3/1/13
3/2/13
3/3/13
3/4/13
3/5/13
3/6/13
3/7/13
3/8/13
3/9/13
3/10/13
3/11/13
3/12/13
3/13/13
3/14/13
3/15/13
3/16/13
3/17/13
3/18/13
Forecast Period 2/26/2013 thru 3/18/2013
Base Run
Actual Water Level

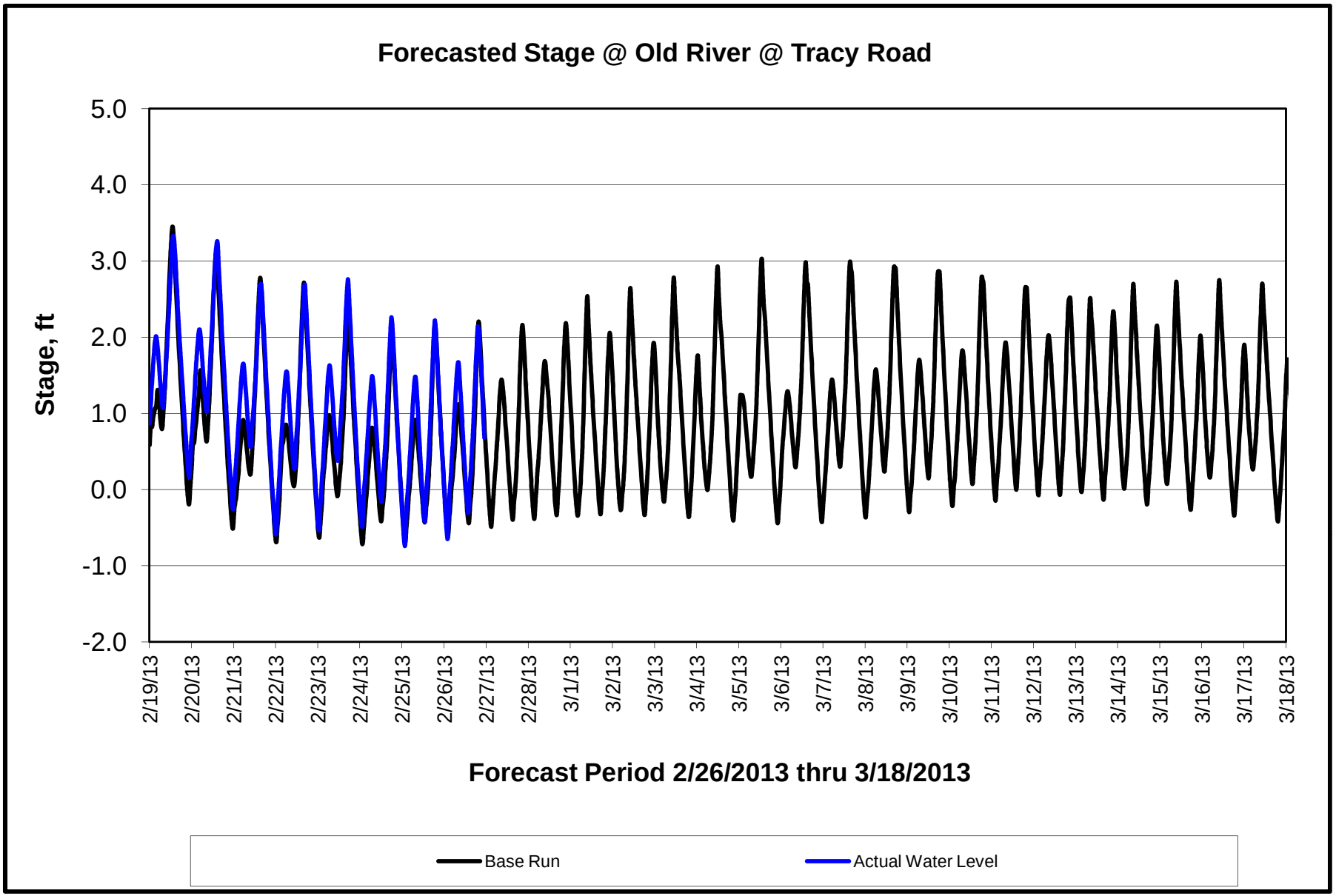
Forecasted Stage @ Old River @ Tracy Road
Stage, ft
5.0
4.0
3.0
2.0
1.0
0.0
-1.0
-2.0
2/19/13
2/20/13
2/21/13
2/22/13
2/23/13
2/24/13
2/25/13
2/26/13
2/27/13
2/28/13
3/1/13
3/2/13
3/3/13
3/4/13
3/5/13
3/6/13
3/7/13
3/8/13
3/9/13
3/10/13
3/11/13
3/12/13
3/13/13
3/14/13
3/15/13
3/16/13
3/17/13
3/18/13
Forecast Period 2/26/2013 thru 3/18/2013
Base Run
Actual Water Level

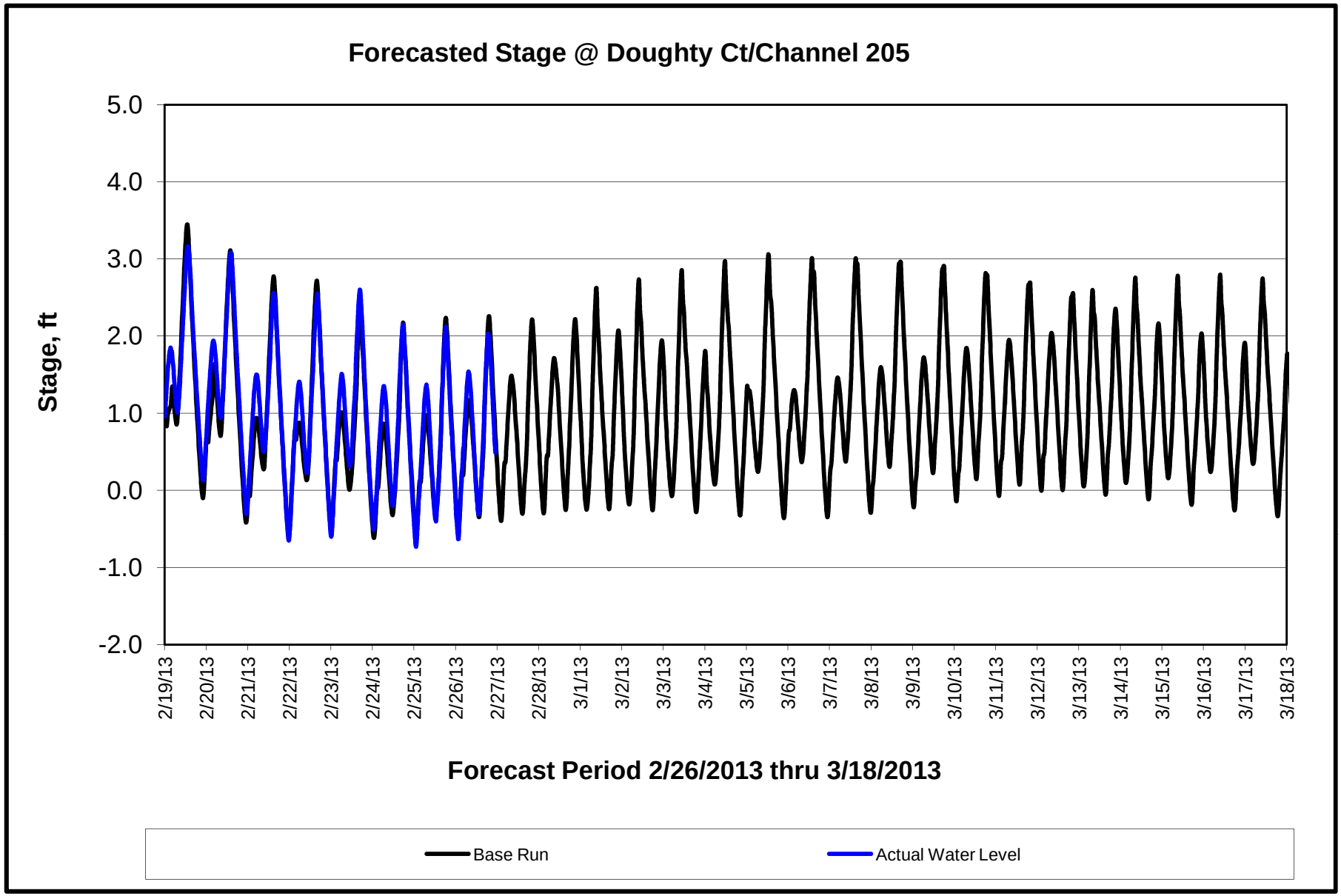
Forecasted Stage @ Doughty Ct/Channel 205
Stage, ft
5.0
4.0
3.0
2.0
1.0
0.0
-1.0
-2.0
2/19/13
2/20/13
2/21/13
2/22/13
2/23/13
2/24/13
2/25/13
2/26/13
2/27/13
2/28/13
3/1/13
3/2/13
3/3/13
3/4/13
3/5/13
3/6/13
3/7/13
3/8/13
3/9/13
3/10/13
3/11/13
3/12/13
3/13/13
3/14/13
3/15/13
3/16/13
3/17/13
3/18/13
Forecast Period 2/26/2013 thru 3/18/2013
Base Run
Actual Water Level

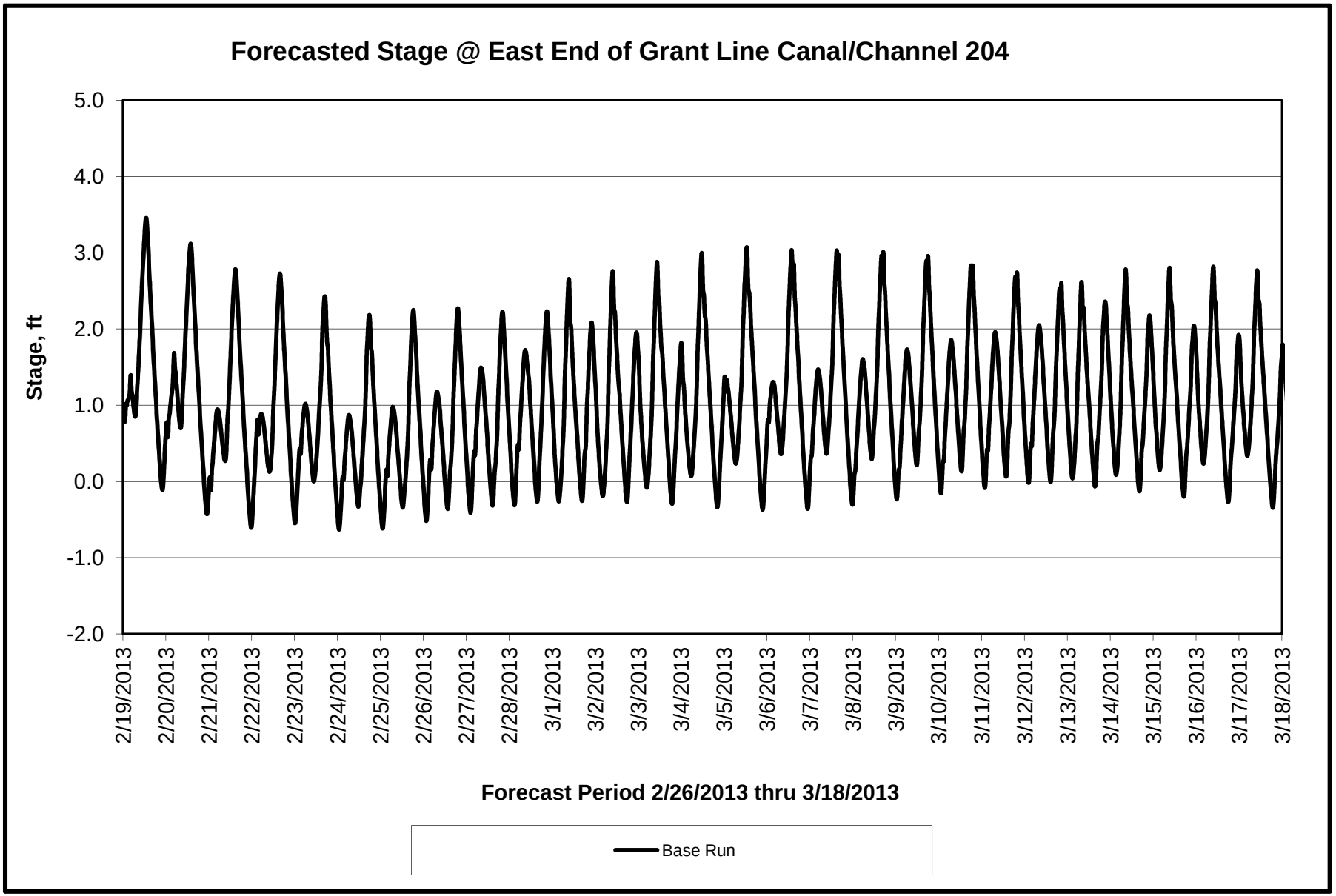
Forecasted Stage @ East End of Grant Line Canal/Channel 204
Stage, ft
5.0
4.0
3.0
2.0
1.0
0.0
-1.0
-2.0
2/19/2013
2/20/2013
2/21/2013
2/22/2013
2/23/2013
2/24/2013
2/25/2013
2/26/2013
2/27/2013
2/28/2013
3/1/2013
3/2/2013
3/3/2013
3/4/2013
3/5/2013
3/6/2013
3/7/2013
3/8/2013
3/9/2013
3/10/2013
3/11/2013
3/12/2013
3/13/2013
3/14/2013
3/15/2013
3/16/2013
3/17/2013
3/18/2013
Forecast Period 2/26/2013 thru 3/18/2013
Base Run