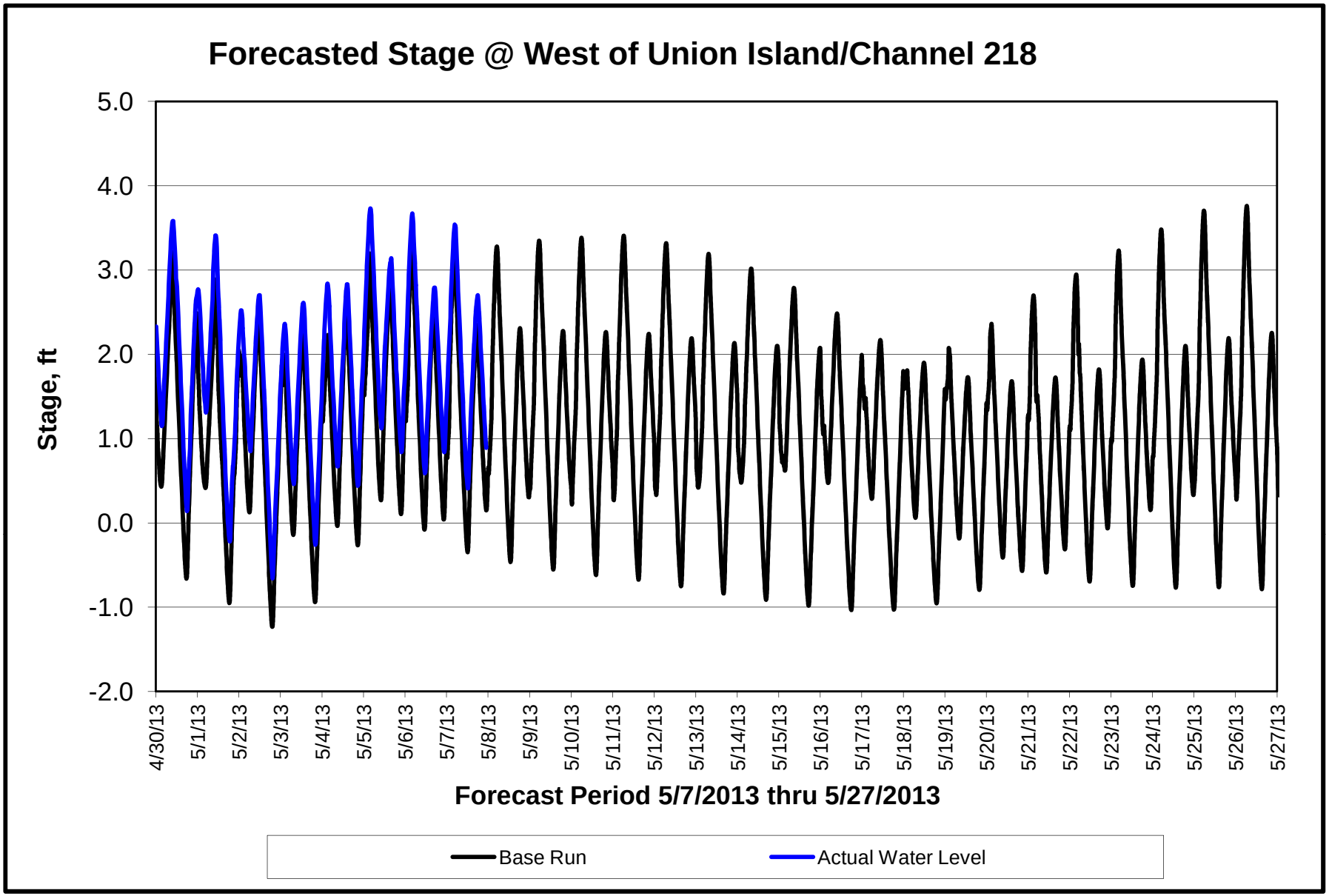
Forecasted Stage @ West of Union Island/Channel 218
Stage, ft
5.0
4.0
3.0
2.0
1.0
0.0
-1.0
-2.0
4/30/13
5/1/13
5/2/13
5/3/13
5/4/13
5/5/13
5/6/13
5/7/13
5/8/13
5/9/13
5/10/13
5/11/13
5/12/13
5/13/13
5/14/13
5/15/13
5/16/13
5/17/13
5/18/13
5/19/13
5/20/13
5/21/13
5/22/13
5/23/13
5/24/13
5/25/13
5/26/13
5/27/13
Forecast Period 5/7/2013 thru 5/27/2013
Base Run
Actual Water Level

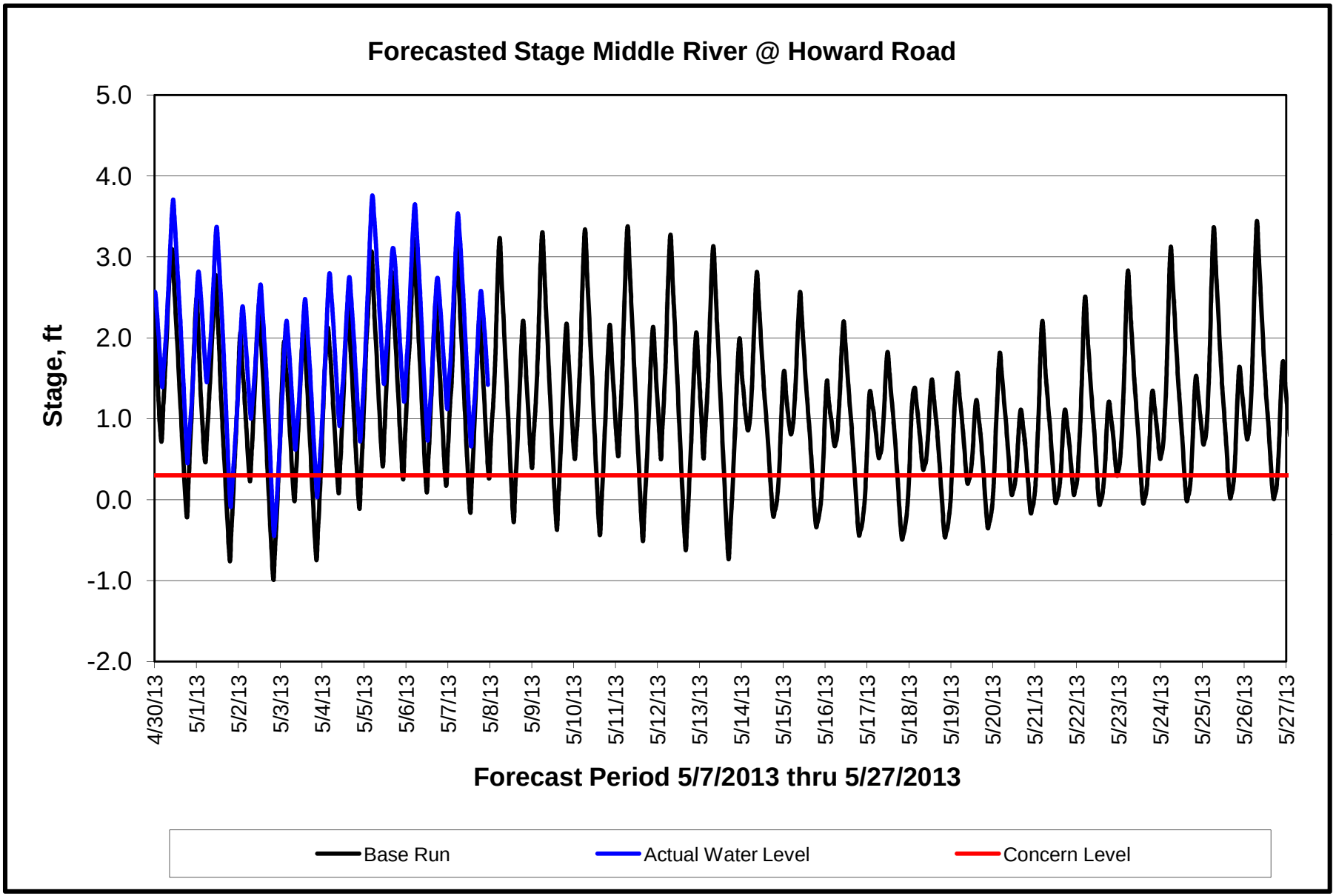
Forecasted Stage Middle River @ Howard Road
Stage, ft
5.0
4.0
3.0
2.0
1.0
0.0
-1.0
-2.0
4/30/13
5/1/13
5/2/13
5/3/13
5/4/13
5/5/13
5/6/13
5/7/13
5/8/13
5/9/13
5/10/13
5/11/13
5/12/13
5/13/13
5/14/13
5/15/13
5/16/13
5/17/13
5/18/13
5/19/13
5/20/13
5/21/13
5/22/13
5/23/13
5/24/13
5/25/13
5/26/13
5/27/13
Forecast Period 5/7/2013 thru 5/27/2013
Base Run
Actual Water Level
Concern Level

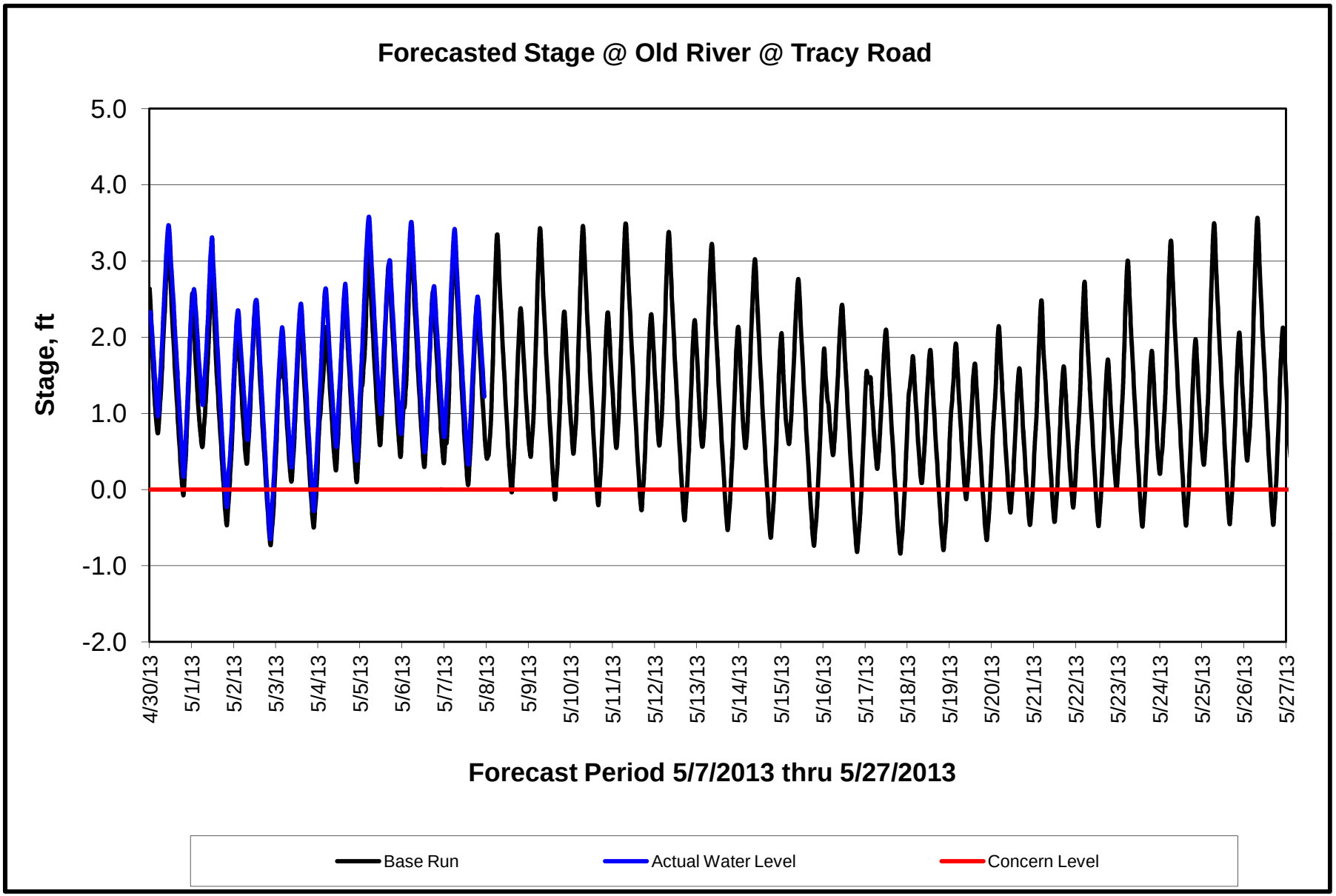
Forecasted Stage @ Old River @ Tracy Road
Stage, ft
5.0
4.0
3.0
2.0
1.0
0.0
-1.0
-2.0
4/30/13
5/1/13
5/2/13
5/3/13
5/4/13
5/5/13
5/6/13
5/7/13
5/8/13
5/9/13
5/10/13
5/11/13
5/12/13
5/13/13
5/14/13
5/15/13
5/16/13
5/17/13
5/18/13
5/19/13
5/20/13
5/21/13
5/22/13
5/23/13
5/24/13
5/25/13
5/26/13
5/27/13
Forecast Period 5/7/2013 thru 5/27/2013
Base Run
Actual Water Level
Concern Level

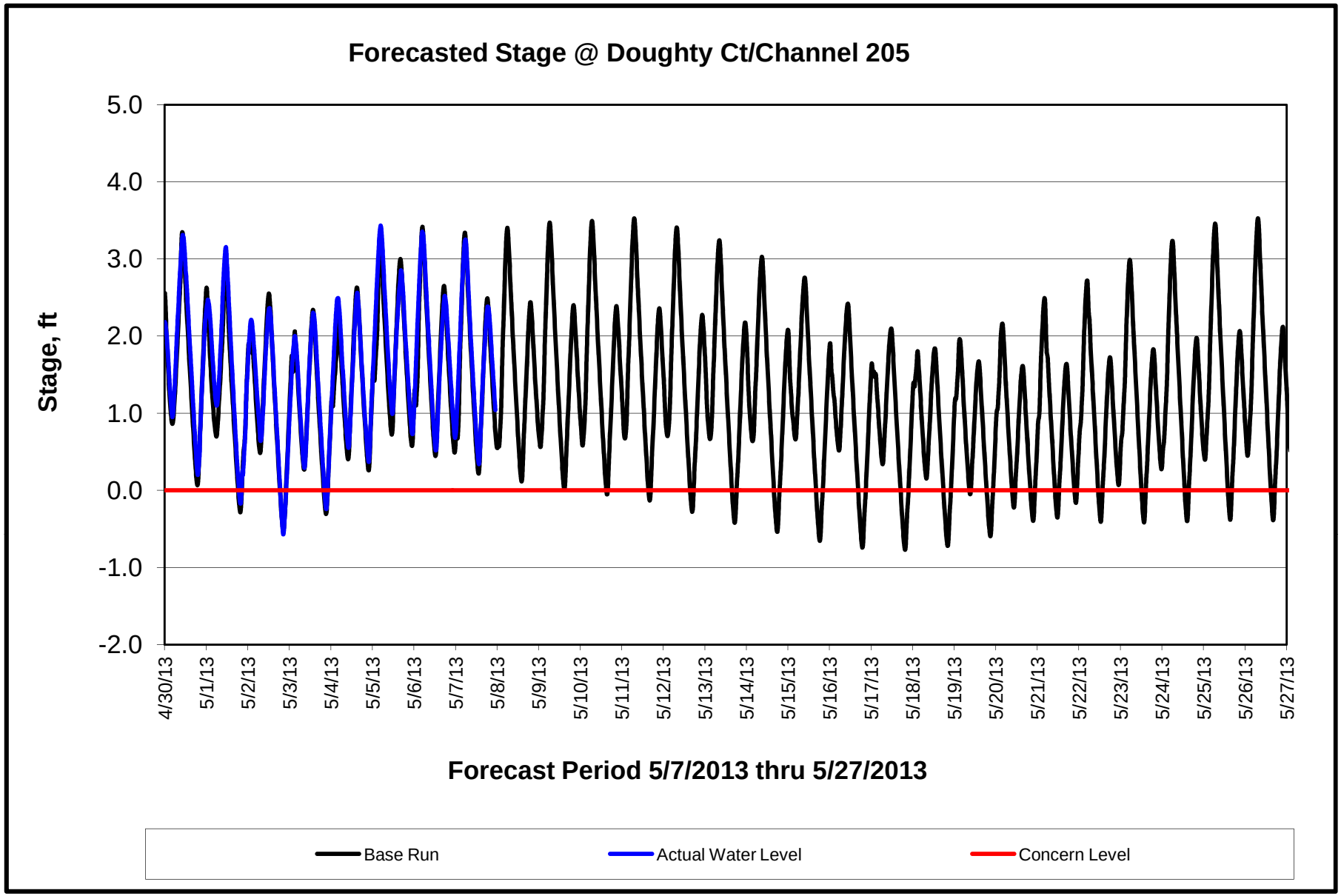
Forecasted Stage @ Doughty Ct/Channel 205
Stage, ft
5.0
4.0
3.0
2.0
1.0
0.0
-1.0
-2.0
4/30/13
5/1/13
5/2/13
5/3/13
5/4/13
5/5/13
5/6/13
5/7/13
5/8/13
5/9/13
5/10/13
5/11/13
5/12/13
5/13/13
5/14/13
5/15/13
5/16/13
5/17/13
5/18/13
5/19/13
5/20/13
5/21/13
5/22/13
5/23/13
5/24/13
5/25/13
5/26/13
5/27/13
Forecast Period 5/7/2013 thru 5/27/2013
Base Run
Actual Water Level
Concern Level

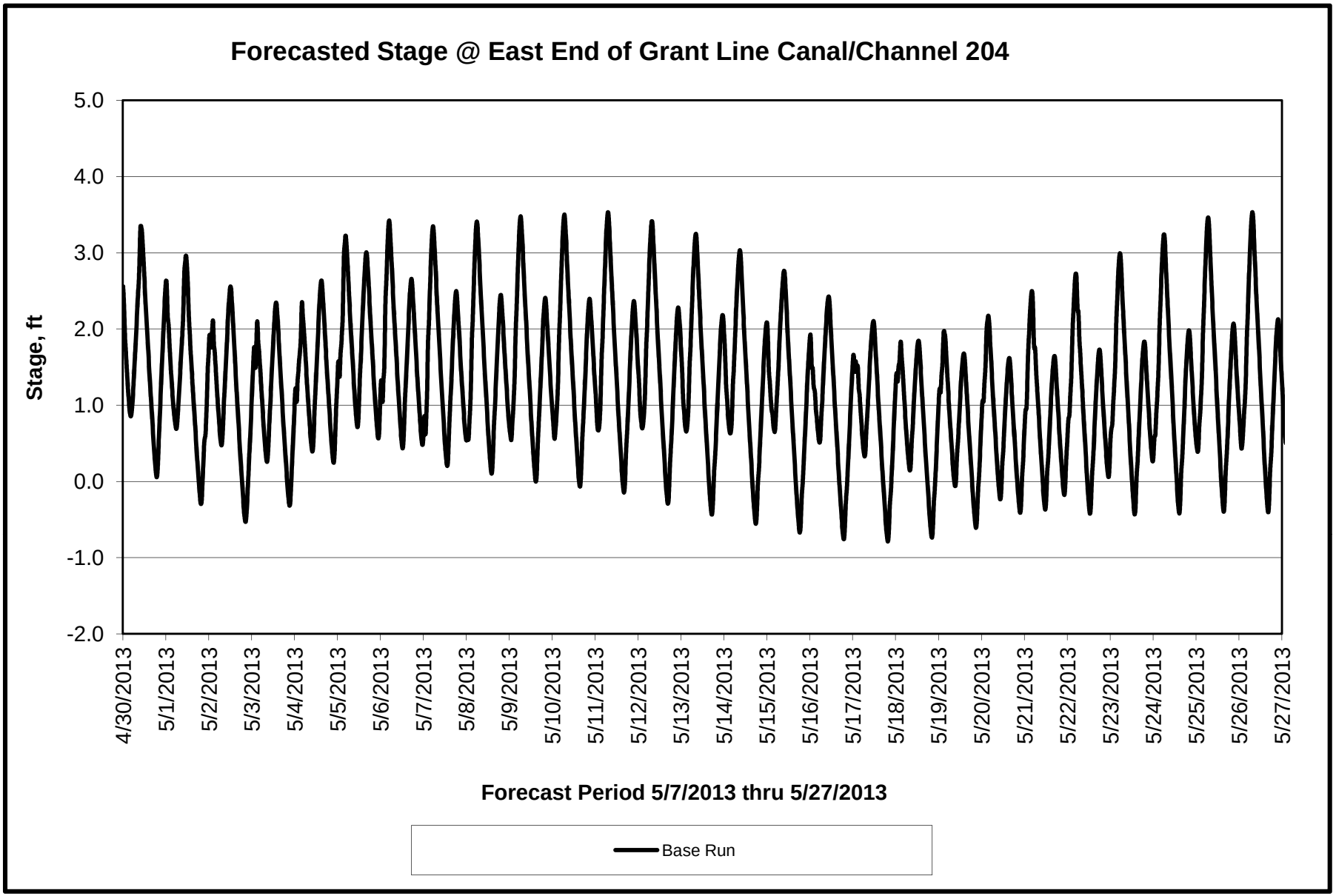
Forecasted Stage @ East End of Grant Line Canal/Channel 204
Stage, ft
5.0
4.0
3.0
2.0
1.0
0.0
-1.0
-2.0
4/30/2013
5/1/2013
5/2/2013
5/3/2013
5/4/2013
5/5/2013
5/6/2013
5/7/2013
5/8/2013
5/9/2013
5/10/2013
5/11/2013
5/12/2013
5/13/2013
5/14/2013
5/15/2013
5/16/2013
5/17/2013
5/18/2013
5/19/2013
5/20/2013
5/21/2013
5/22/2013
5/23/2013
5/24/2013
5/25/2013
5/26/2013
5/27/2013
Forecast Period 5/7/2013 thru 5/27/2013
Base Run