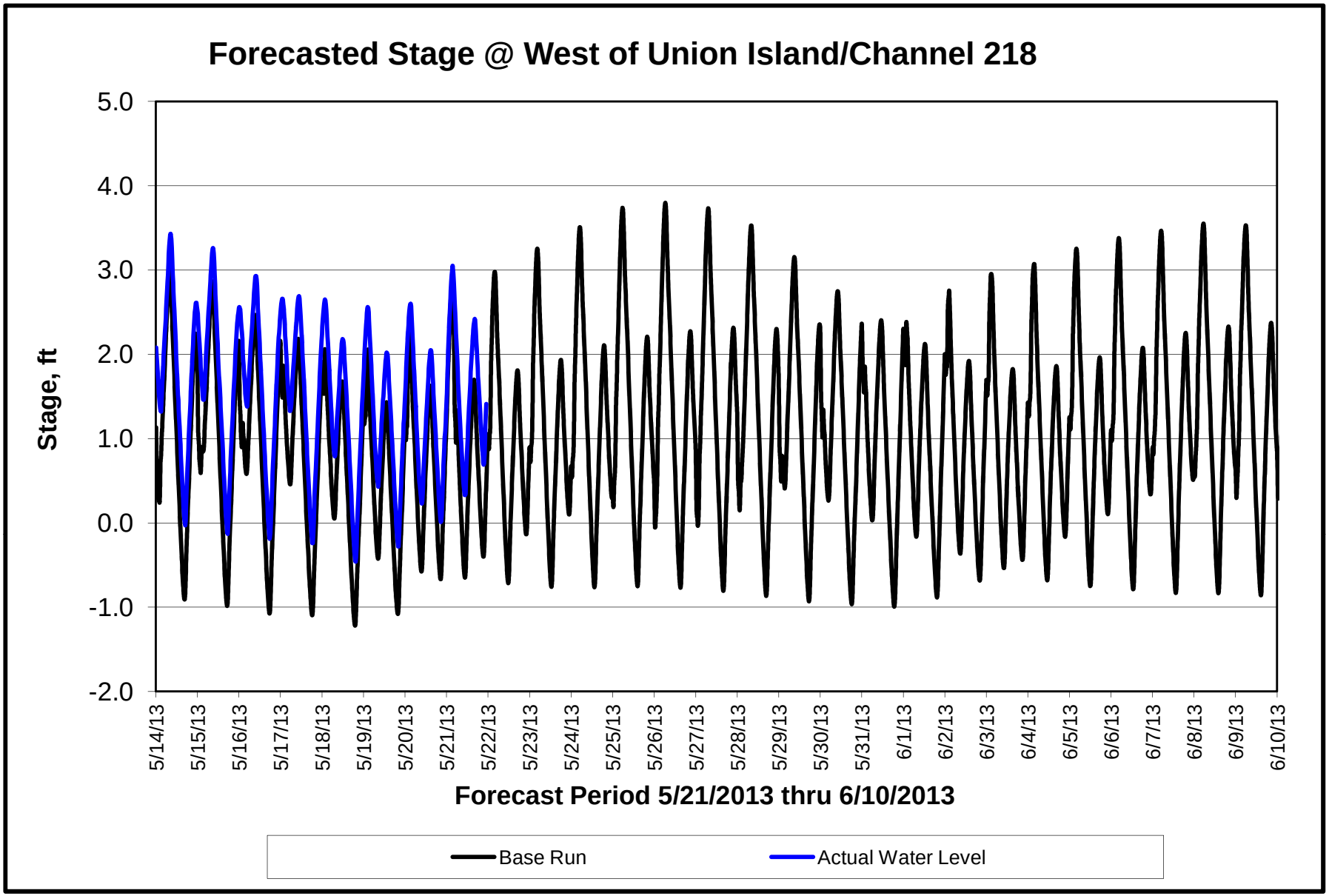
Forecasted Stage @ West of Union Island/Channel 218
Stage, ft
5.0
4.0
3.0
2.0
1.0
0.0
-1.0
-2.0
5/14/13
5/15/13
5/16/13
5/17/13
5/18/13
5/19/13
5/20/13
5/21/13
5/22/13
5/23/13
5/24/13
5/25/13
5/26/13
5/27/13
5/28/13
5/29/13
5/30/13
5/31/13
6/1/13
6/2/13
6/3/13
6/4/13
6/5/13
6/6/13
6/7/13
6/8/13
6/9/13
6/10/13
Forecast Period 5/21/2013 thru 6/10/2013
Base Run
Actual Water Level

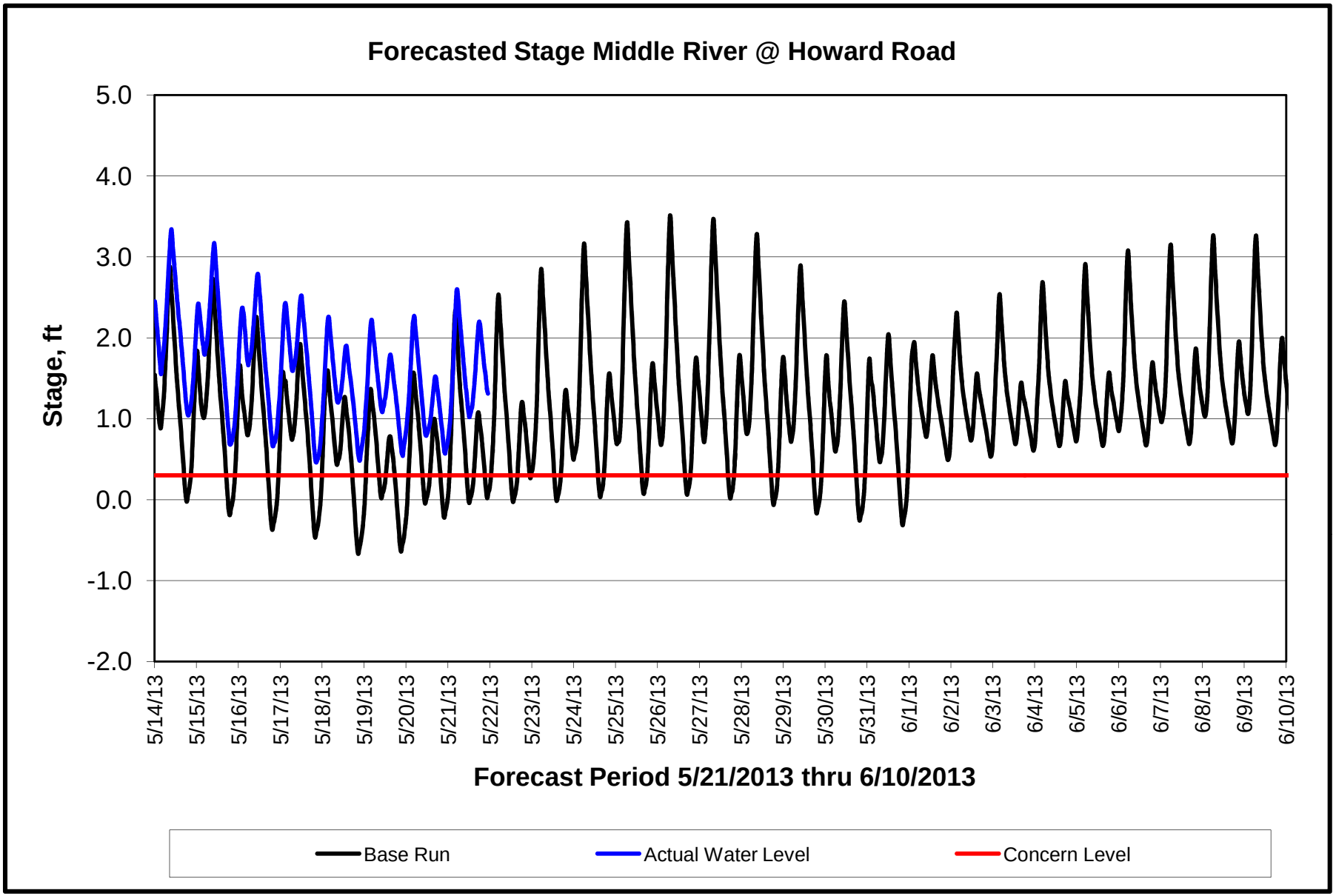
Forecasted Stage Middle River @ Howard Road
Stage, ft
5.0
4.0
3.0
2.0
1.0
0.0
-1.0
-2.0
5/14/13
5/15/13
5/16/13
5/17/13
5/18/13
5/19/13
5/20/13
5/21/13
5/22/13
5/23/13
5/24/13
5/25/13
5/26/13
5/27/13
5/28/13
5/29/13
5/30/13
5/31/13
6/1/13
6/2/13
6/3/13
6/4/13
6/5/13
6/6/13
6/7/13
6/8/13
6/9/13
6/10/13
Forecast Period 5/21/2013 thru 6/10/2013
Base Run
Actual Water Level
Concern Level

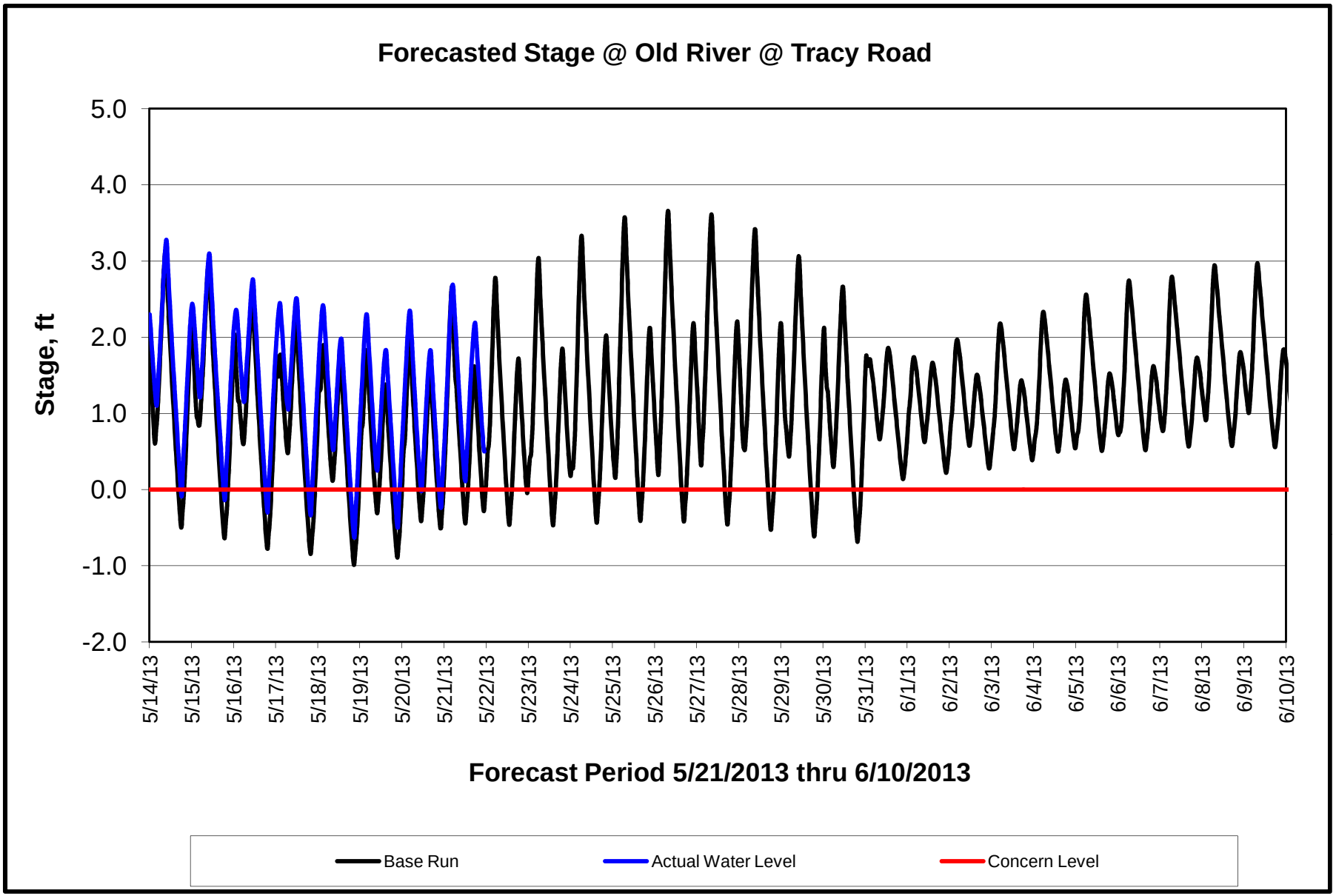
Forecasted Stage @ Old River @ Tracy Road
Stage, ft
5.0
4.0
3.0
2.0
1.0
0.0
-1.0
-2.0
5/14/13
5/15/13
5/16/13
5/17/13
5/18/13
5/19/13
5/20/13
5/21/13
5/22/13
5/23/13
5/24/13
5/25/13
5/26/13
5/27/13
5/28/13
5/29/13
5/30/13
5/31/13
6/1/13
6/2/13
6/3/13
6/4/13
6/5/13
6/6/13
6/7/13
6/8/13
6/9/13
6/10/13
Forecast Period 5/21/2013 thru 6/10/2013
Base Run
Actual Water Level
Concern Level

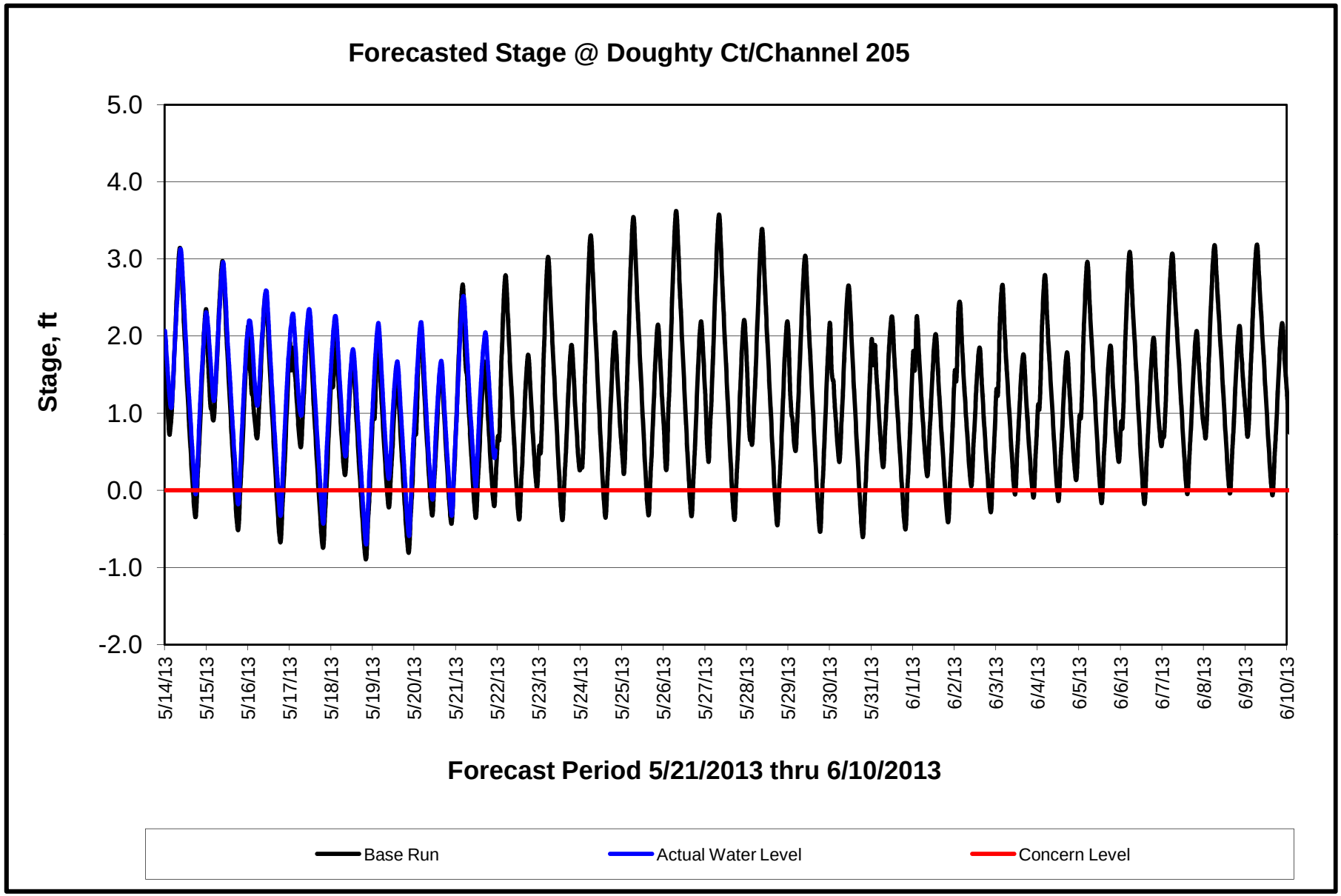
Forecasted Stage @ Doughty Ct/Channel 205
Stage, ft
5.0
4.0
3.0
2.0
1.0
0.0
-1.0
-2.0
5/14/13
5/15/13
5/16/13
5/17/13
5/18/13
5/19/13
5/20/13
5/21/13
5/22/13
5/23/13
5/24/13
5/25/13
5/26/13
5/27/13
5/28/13
5/29/13
5/30/13
5/31/13
6/1/13
6/2/13
6/3/13
6/4/13
6/5/13
6/6/13
6/7/13
6/8/13
6/9/13
6/10/13
Forecast Period 5/21/2013 thru 6/10/2013
Base Run
Actual Water Level
Concern Level

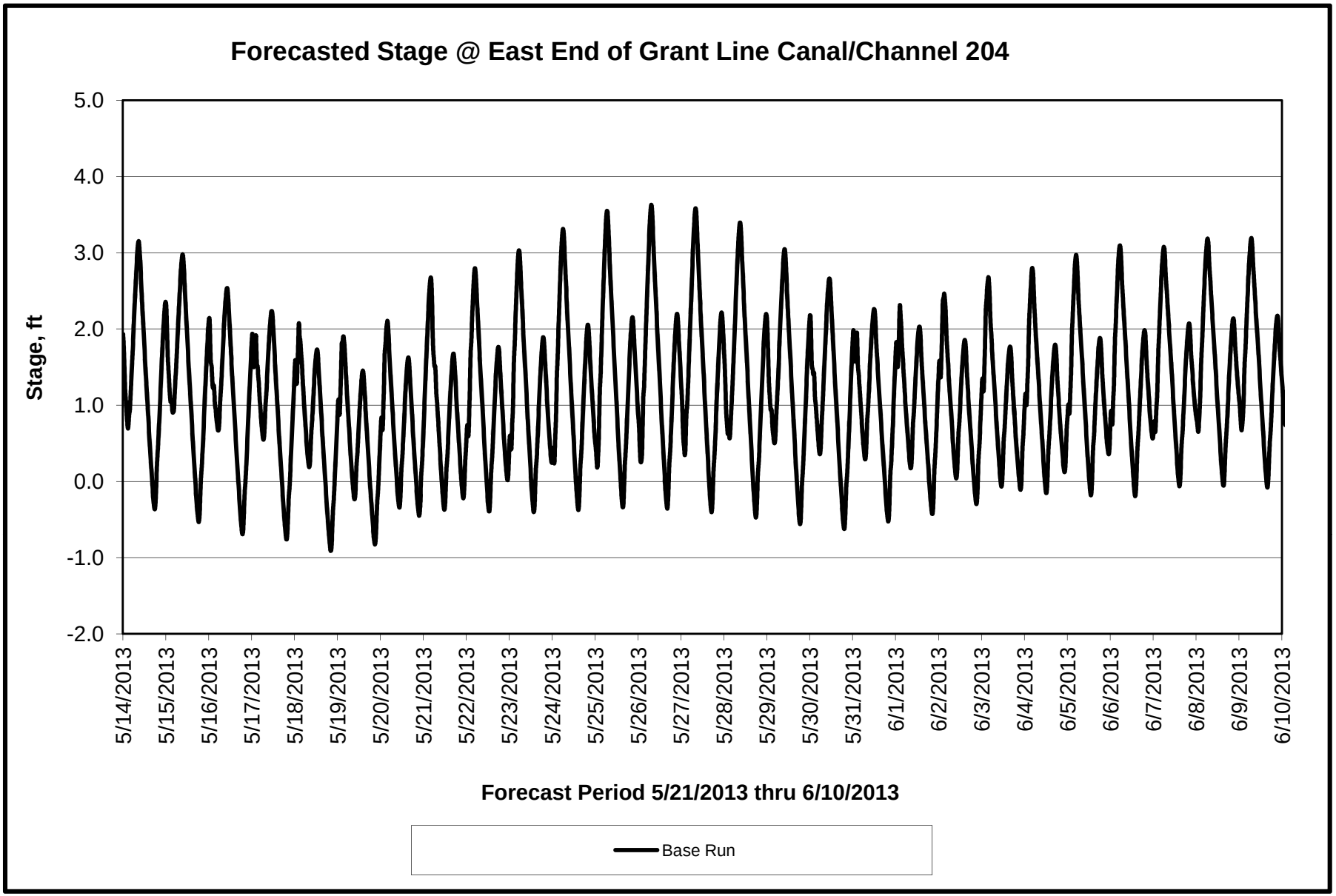
Forecasted Stage @ East End of Grant Line Canal/Channel 204
Stage, ft
5.0
4.0
3.0
2.0
1.0
0.0
-1.0
-2.0
5/14/2013
5/15/2013
5/16/2013
5/17/2013
5/18/2013
5/19/2013
5/20/2013
5/21/2013
5/22/2013
5/23/2013
5/24/2013
5/25/2013
5/26/2013
5/27/2013
5/28/2013
5/29/2013
5/30/2013
5/31/2013
6/1/2013
6/2/2013
6/3/2013
6/4/2013
6/5/2013
6/6/2013
6/7/2013
6/8/2013
6/9/2013
6/10/2013
Forecast Period 5/21/2013 thru 6/10/2013
Base Run